

# STATE OF COLORADO




**1995**

## **TWENTY-FIFTH ANNUAL REPORT**

**TO THE  
GOVERNOR AND THE GENERAL ASSEMBLY**

Department of Local Affairs  
Division of Property Taxation



REVENUE BY YEAR 1930 - 1995

| Year | State       | County         | Municipal   | County Public School | School General | Special Improvement Districts | Total Revenue |
|------|-------------|----------------|-------------|----------------------|----------------|-------------------------------|---------------|
| 1930 | \$5,710,519 | \$10,088,346 * | \$9,353,494 | \$5,786,905          | \$18,267,450   | .....                         | \$49,206,714  |
| 1935 | 3,268,849   | 7,685,489 *    | 7,753,183   | 4,792,005            | 13,462,059     | .....                         | 36,961,585    |
| 1940 | 4,842,379   | 7,108,136 *    | 10,336,038  | 3,875,593            | 15,546,956     | .....                         | 41,709,102    |
| 1945 | 4,267,319   | 10,164,072 *   | 10,121,871  | 3,520,575            | 19,139,663     | .....                         | 47,213,500    |
| 1950 | 6,414,031   | 18,653,416 *   | 14,164,075  | 4,477,683            | 37,548,951     | .....                         | 81,258,156    |
| 1955 | 10,420,781  | 25,968,049     | 20,039,699  | 8,564,554            | 66,216,721     | 2,444,389                     | 133,654,193   |
| 1956 | 10,956,732  | 29,122,849     | 22,256,991  | 9,172,653            | 76,268,186     | 3,666,933                     | 151,444,344   |
| 1957 | 11,216,974  | 30,629,591     | 22,993,777  | 23,315,493           | 70,647,060     | 4,372,750                     | 163,175,645   |
| 1958 | 11,684,227  | 33,555,500     | 24,265,657  | 24,305,959           | 80,615,378     | 4,904,584                     | 179,331,305   |
| 1959 | 8,215,098   | 35,856,471     | 25,931,950  | 24,761,425           | 90,454,661     | 5,514,334                     | 190,733,939   |
| 1960 | 7,880,600   | 38,012,062     | 26,503,830  | 25,717,812           | 99,161,107     | 6,783,045                     | 204,058,456   |
| 1961 | 5,364,506   | 39,395,222     | 25,369,402  | 26,651,336           | 111,521,565    | 7,183,474                     | 215,485,505   |
| 1962 | 5,334,539   | 35,793,356     | 32,288,611  | 24,354,533           | 126,384,100    | 8,053,737                     | 232,208,876   |
| 1963 | 5,141,313   | 46,163,738     | 31,777,665  | 25,600,630           | 140,481,637    | 9,033,442                     | 258,198,425   |
| 1964 | 5,186,742   | 48,279,451     | 33,225,507  | 26,699,335           | 155,375,168    | 9,714,081                     | 278,480,284   |
| 1965 | .....       | 53,288,066     | 34,344,328  | 27,832,625           | 158,419,974    | 10,335,180                    | 284,220,173   |
| 1966 | .....       | 55,290,561     | 35,976,545  | 28,827,136           | 174,687,329    | 11,183,865                    | 305,965,436   |
| 1967 | .....       | 58,569,303     | 37,319,701  | 30,513,336           | 194,928,964    | 12,700,628                    | 334,031,932   |
| 1968 | .....       | 61,693,750     | 38,652,405  | 32,928,699           | 213,895,123    | 13,941,904                    | 361,111,881   |
| 1969 | .....       | 63,438,059     | 40,919,237  | .....                | 267,122,934    | 15,619,199                    | 387,099,429   |
| 1970 | .....       | 72,305,373     | 43,638,920  | .....                | 304,142,907    | 19,036,755                    | 439,123,955   |
| 1971 | .....       | 83,662,006     | 45,314,129  | .....                | 341,582,042    | 21,249,444                    | 492,007,621   |
| 1972 | .....       | 87,292,809     | 48,922,188  | .....                | 371,746,978    | 24,074,725                    | 532,036,700   |
| 1973 | .....       | 104,487,264    | 52,878,851  | .....                | 328,807,014    | 29,189,543                    | 515,362,672   |
| 1974 | .....       | 122,061,540    | 60,602,500  | .....                | 395,067,057    | 36,629,045                    | 614,360,142   |
| 1975 | .....       | 143,362,964    | 66,459,352  | .....                | 447,151,339    | 46,842,936                    | 703,816,591   |
| 1976 | .....       | 155,393,174    | 70,888,819  | .....                | 517,257,025    | 47,548,083                    | 791,087,101   |
| 1977 | .....       | 164,974,015    | 73,260,565  | .....                | 553,321,724    | 54,884,811                    | 846,441,115   |
| 1978 | .....       | 180,713,260    | 77,891,768  | .....                | 570,131,105    | 59,234,879                    | 887,971,012   |
| 1979 | .....       | 202,730,909    | 84,502,341  | .....                | 620,894,944    | 69,286,574                    | 977,414,768   |
| 1980 | .....       | 239,494,522    | 92,435,131  | .....                | 705,447,890    | 83,219,797                    | 1,120,597,340 |
| 1981 | .....       | 264,211,098    | 99,097,954  | .....                | 757,246,711    | 96,816,528                    | 1,217,372,291 |
| 1982 | .....       | 292,508,556    | 105,509,395 | .....                | 835,910,721    | 116,471,009                   | 1,350,399,681 |
| 1983 | .....       | 347,227,920    | 115,502,716 | .....                | 945,133,805    | 135,344,489                   | 1,543,208,930 |
| 1984 | .....       | 371,242,049    | 121,810,700 | .....                | 996,254,820    | 148,795,204                   | 1,638,102,773 |
| 1985 | .....       | 410,880,887    | 129,464,264 | .....                | 1,114,415,670  | 162,588,352                   | 1,817,349,173 |
| 1986 | .....       | 435,775,282    | 138,067,635 | .....                | 1,181,443,198  | 187,855,917                   | 1,943,142,032 |
| 1987 | .....       | 445,254,001    | 145,451,416 | .....                | 1,251,776,244  | 210,195,101                   | 2,052,676,762 |
| 1988 | .....       | 479,472,524    | 153,709,824 | .....                | 1,309,782,801  | 235,199,847                   | 2,178,164,996 |
| 1989 | .....       | 551,873,857 ** | 113,671,407 | .....                | 1,319,063,655  | 246,923,366                   | 2,231,532,285 |
| 1990 | .....       | 560,220,846 ** | 117,959,038 | .....                | 1,315,727,120  | 257,890,171                   | 2,251,797,175 |
| 1991 | .....       | 598,427,561 ** | 116,936,616 | .....                | 1,355,085,593  | 271,363,196                   | 2,341,812,966 |
| 1992 | .....       | 616,269,106 ** | 117,734,498 | .....                | 1,397,587,117  | 275,599,364                   | 2,407,190,085 |
| 1993 | .....       | 621,929,176 ** | 116,500,449 | .....                | 1,396,565,976  | 286,896,539                   | 2,421,892,140 |
| 1994 | .....       | 640,643,342 ** | 119,910,714 | .....                | 1,453,475,296  | 298,484,785                   | 2,512,514,137 |
| 1995 | .....       | 679,328,758 ** | 129,604,653 | .....                | 1,530,470,242  | 328,999,878                   | 2,668,403,531 |

\*\*City and County of Denver revenues shown under County  
 Special Improvement District Funds are included in Total County Funds



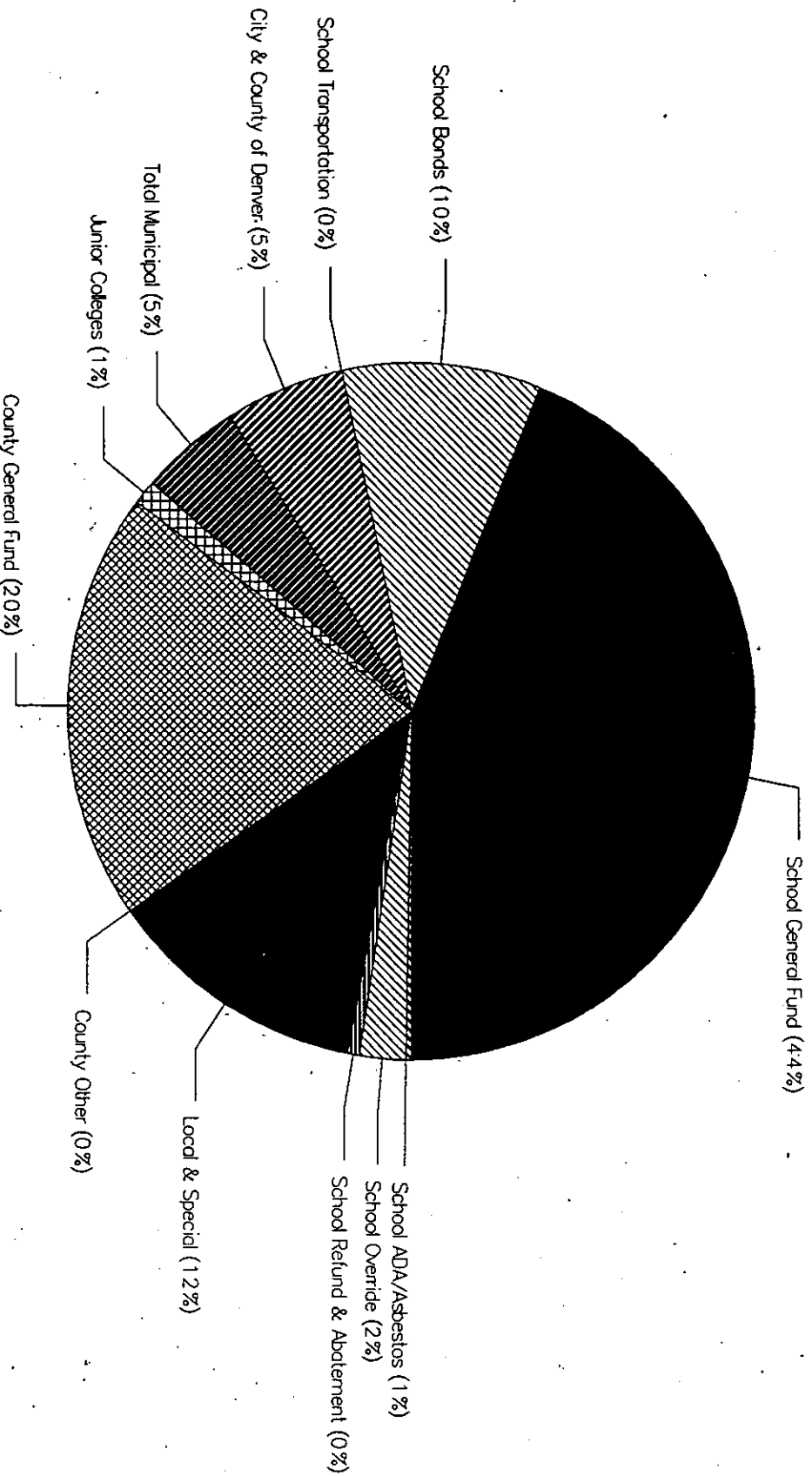
## Revenue Analysis for 1995

|                           | 1994            |                        |         | 1995            |                        |         |
|---------------------------|-----------------|------------------------|---------|-----------------|------------------------|---------|
|                           | Detail          | Summary                | Percent | Detail          | Summary                | Percent |
| Government Jurisdiction   |                 |                        |         |                 |                        |         |
| Schools                   |                 |                        |         |                 |                        |         |
| General Fund              | \$1,122,821,350 |                        | 44.7%   | \$1,172,010,380 |                        | 43.9%   |
| Bond Redemption           | \$238,784,774   |                        | 9.5%    | \$256,491,718   |                        | 9.6%    |
| Transportation Reimb      | \$9,817         |                        | .0%     | \$9,836         |                        | .0%     |
| Overrides                 | \$51,722,953    |                        | 2.1%    | \$59,767,191    |                        | 2.2%    |
| Special Fund              | \$213,731       |                        | .0%     | \$0             |                        | 0.0%    |
| Abatements                | \$12,231,860    |                        | .5%     | \$12,165,215    |                        | .5%     |
| ADA/Asbestos              | \$2,140,069     |                        | .1%     | \$2,100,405     |                        | .1%     |
| Temporary Tax Credit      | (\$203,910)     |                        | .0%     | (\$401,607)     |                        | .0%     |
| Total Schools             |                 | \$1,427,720,644        | 56.8%   |                 | \$1,502,911,790        | 56.3%   |
| Junior Colleges           |                 | \$25,754,652           | 1.0%    |                 | \$27,558,452           | 1.0%    |
| Counties                  |                 |                        |         |                 |                        |         |
| General Fund              | \$491,275,671   |                        | 19.6%   | \$535,696,902   |                        | 20.1%   |
| Other                     | \$9,595,845     |                        | .4%     | \$672,277       |                        | .0%     |
| Total Counties            |                 | \$500,871,516          | 19.9%   |                 | \$536,369,179          | 20.1%   |
| City and County of Denver |                 | \$139,771,826          | 5.6%    |                 | \$142,959,579          | 5.4%    |
| Municipal                 |                 | \$119,910,714          | 4.8%    |                 | \$129,604,653          | 4.9%    |
| Local and Special         |                 | \$298,484,785          | 11.9%   |                 | \$328,999,878          | 12.3%   |
| Total Revenue             |                 | <u>\$2,512,514,138</u> | 100.0%  |                 | <u>\$2,668,403,530</u> | 100.0%  |



# Distribution of Revenue

## 1995







**REQUEST FOR ADDITIONAL COPIES OF 1995 ANNUAL REPORT**

State of Colorado  
Division of Property Taxation  
1313 Sherman St., #419  
Denver, CO 80203

Date \_\_\_\_\_  
Department of Local Affairs  
(303) 866-2371

One copy of the 1995 Annual Report is provided free to your Company or Organization. Each additional copy is \$10.00. Make checks payable to State of Colorado, Department of Local Affairs.

Name \_\_\_\_\_

Company/Organization \_\_\_\_\_

Address \_\_\_\_\_

City \_\_\_\_\_ State \_\_\_\_\_ Zip \_\_\_\_\_ Phone No. \_\_\_\_\_

1995 Annual Report \_\_\_\_\_ No. Copies \_\_\_\_\_ \$10 each \$ \_\_\_\_\_  
Amount Enclosed

Previous years: (NOTE: No 1987 reports are available)

Year \_\_\_\_\_ No. of Copies \_\_\_\_\_ 1 Free \$10 each additional

\*\*\*\*\*

**NOTICE**

To receive a copy of the 1996 State of Colorado Property Tax Annual Report detach and return the request card below. No 1996 report will be forwarded without this request on file.

Division of Property Taxation  
1313 Sherman St., #419  
Denver, Co 80203

Date \_\_\_\_\_

**REQUEST FOR DPT TWENTY-SIXTH ANNUAL REPORT (1996)**

Please send the 1996 Annual Report to the Governor and Legislature to:

Name \_\_\_\_\_ Organization \_\_\_\_\_

Address \_\_\_\_\_ Phone \_\_\_\_\_

City \_\_\_\_\_ State \_\_\_\_\_ Zip Code \_\_\_\_\_

Place  
Postage  
Here

Division of Property Taxation  
1313 Sherman St., #419  
Denver, CO 80203



Roy Romer  
Governor

Colorado Department of Local Affairs  
**DIVISION OF PROPERTY TAXATION**

Mary E. Huddleston  
Property Tax Administrator

May 1, 1996

The Honorable Roy Romer  
Governor of Colorado  
and  
The General Assembly of the  
State of Colorado

Governor Romer and Members of the General Assembly:

We are submitting the Twenty-fifth Annual Report. In addition to providing listings of assessed values in the counties and property tax revenues of the local taxing jurisdictions, the report contains statistical and summary information.


The Property Tax Administrator submits this in compliance with 39-2-119, C.R.S., as amended.

Respectfully submitted,

Mary E. Huddleston  
Property Tax Administrator

MEH:1k





# TABLE OF CONTENTS

| SECTION I  | PAGE |
|--|------|
| <b>STATE AND COUNTY ADMINISTRATION</b>                         |      |
| State Agencies . . . . .                                       | .3   |
| County Assessors . . . . .                                     | .4   |
| <b>SECTION II</b>  |      |
| <b>ADMINISTRATION</b>  |      |
| <b>COLORADO PROPERTY TAXES.</b> . . . .                        | .2   |
| Overview . . . . .   | .2   |
| Residential Assessment Rate. . . . .                           | .2   |
| Taxing Entities. . . . .                                       | .3   |
| State Board of Equalization. . . . .                           | .4   |
| Membership . . . . .   | .4   |
| Duties and Responsibilities. . . . .                           | .4   |
| 1995 Enforcement and Repayment Actions . . . . .               | .4   |
| 1995 Enforcement Actions . . . . .                             | .4   |
| Division of Property Taxation. . . . .                         | .5   |
| Agricultural Timberland. . . . .                               | .7   |
| Shift of Property Tax Burden due to Gallagher Amendment. .8    |      |
| 1995 Property Tax Legislation. . . . .                         | 12   |
| <b>SECTION III</b>   |      |
| <b>ASSESSED VALUATION ABSTRACT DATA</b>                        |      |
| Abstract for Years 1870 to 1995. . . . .                       | .2   |
| Abstract Data by Class of Property . . . . .                   | .4   |
| Abstract Data for Type of Property . . . . .                   | .5   |
| <b>SECTION IV</b>  |      |
| <b>REVENUE DERIVED FROM PROPERTY TAX</b>                       |      |
| By Years 1930 through 1995 . . . . .                           | .2   |
| Revenue Analysis for 1995. . . . .                             | .3   |
| Distribution of Revenue. . . . .                               | .4   |
| <b>SECTION V</b>   |      |
| <b>PUBLIC UTILITIES ASSESSED BY STATE</b>                      |      |
| Assessed Valuation Comparison by County 1994 to 1995 . . . .2  |      |
| Assessed Valuation Comparison by Company 1994 to 1995. . . .4  |      |
| Summary of Utility Valuations 1995 . . . . .                   | 14   |
| <b>SECTION VI</b>  |      |
| <b>TAXABLE REAL AND PERSONAL PROPERTY ASSESSED BY COUNTIES</b> |      |
| Vacant Land . . . . .  | 2    |
| Residential . . . . .  | 14   |
| Commercial. . . . .  | 34   |
| Industrial. . . . .  | 54   |
| Agricultural. . . . .  | 60   |
| Natural Resources . . . . .                                    | 74   |
| Producing Mines . . . . .                                      | 84   |
| Oil and Gas . . . . .  | 87   |
| State Assessed. . . . .  | 94   |
| County Valuation by Classes 1994 to 1995. . . . .              | 94   |
| School Districts Assessed Valuation by Class by County. .96    |      |

**SECTION VI (Cont.)**

**TAXABLE REAL AND PERSONAL PROPERTY**

Total School District Assessed Valuation by Class . . . . 100  
Cities & Towns Assessed Valuation by Class 1994 . . . . 117

**SECTION VII**

**EXEMPT REAL AND PERSONAL PROPERTY BY CLASS AND COUNTY**

Exempt Property . . . . . 2  
Exempt Property By Subclass . . . . . 18

**SECTION VIII**

**SUMMARIES OF ASSESSMENTS FOR ALL PROPERTIES**

Summary of Taxable & Exempt Property Valuations 1995. . . . 2  
Summary of Taxable & Exempt Property Valuations 1994. . . . 3

**SECTION IX**

**LOCAL GOVERNMENT CORPORATIONS**

Municipal Governments . . . . . 2  
Local Improvement and Service Districts . . . . . 7  
Colorado Local Governments. . . . . 31

**SECTION X**

**CERTIFICATION OF LEVIES AND REVENUES BY COUNTY**

|                         |                          |                         |
|-------------------------|--------------------------|-------------------------|
| Adams. . . . . 2        | Fremont. . . . . 134     | Montrose. . . . . 244   |
| Alamosa. . . . . 14     | Garfield . . . . . 138   | Morgan. . . . . 250     |
| Arapahoe . . . . . 18   | Gilpin . . . . . 144     | Otero . . . . . 256     |
| Archuleta. . . . . 34   | Grand. . . . . 148       | Ouray . . . . . 260     |
| Baca . . . . . 38       | Gunnison . . . . . 152   | Park. . . . . 264       |
| Bent . . . . . 42       | Hinsdale . . . . . 156   | Phillips. . . . . 268   |
| Boulder. . . . . 46     | Huerfano . . . . . 160   | Pitkin. . . . . 272     |
| Chaffee. . . . . 56     | Jackson. . . . . 164     | Prowers . . . . . 278   |
| Cheyenne . . . . . 60   | Jefferson. . . . . 166   | Pueblo. . . . . 282     |
| Clear Creek. . . . . 64 | Kiowa. . . . . 180       | Rio Blanco. . . . . 286 |
| Conejos. . . . . 68     | Kit Carson . . . . . 184 | Rio Grande. . . . . 292 |
| Costilla . . . . . 72   | Lake . . . . . 188       | Routt . . . . . 296     |
| Crowley. . . . . 76     | La Plata . . . . . 192   | Saguache. . . . . 302   |
| Custer . . . . . 80     | Larimer. . . . . 198     | San Juan. . . . . 306   |
| Delta. . . . . 84       | Las Animas . . . . . 208 | San Miguel. . . . . 308 |
| Denver . . . . . 90     | Lincoln. . . . . 212     | Sedgwick. . . . . 312   |
| Dolores. . . . . 98     | Logan. . . . . 216       | Summit. . . . . 316     |
| Douglas. . . . . 102    | Mesa . . . . . 222       | Teller. . . . . 322     |
| Eagle. . . . . 112      | Mineral. . . . . 230     | Washington. . . . . 326 |
| Elbert . . . . . 120    | Moffat . . . . . 234     | Weld. . . . . 330       |
| El Paso. . . . . 124    | Montezuma. . . . . 238   | Yuma. . . . . 340       |

**SECTION XI**

**REVENUE AND LEVY**

Revenue for All Purposes . . . . . 2  
Total Revenue and Average Mill Levy by County . . . . . 6  
Total Valuation of School Districts . . . . . 8  
Total Valuation of Municipalities . . . . . 14  
Petition for Abatement and Refund . . . . . 20

**SECTION XII**

**REVENUES BY TAXING CLASSIFICATION**

1995 Property Tax Revenues by Taxing Classification . . . . . 2  
1995 Percent of Property Tax Revenues by Taxing  
Classification. . . . . 4  
1995 County Property Tax Revenue by Type of Expenditure . . . 6  
1995 Percent County Property Tax by Type of Expenditure . . . 8  
1995 County Property Tax Mill Levy by Type of Expenditure . 10  
1995 Special District Property Tax Revenues by Type of  
District by County. . . . . .12  
1995 Percent of Special District Property Tax Revenues  
by Type of District by County . . . . . .14





**Section I**

**State and County**

**Administration**



**STATE AND COUNTY ADMINISTRATION  
STATE AGENCIES**

**1995**

**DEPARTMENT OF LOCAL AFFAIRS**

Larry Kallenberger  
Executive Director

**DIVISION OF PROPERTY TAXATION**

Mary E. Huddleston  
Property Tax Administrator

**DIVISION OF LOCAL GOVERNMENT**

Hal Knott  
Director

**ADVISORY COMMITTEE TO THE  
PROPERTY TAX ADMINISTRATOR**

Rich Levensgood, Chairman  
Roscoe Hargrove  
Ernest "Ted" Shonts  
Clementine W. Pigford  
Maclovio Martinez

**STATE BOARD OF EQUALIZATION**

Lyle Kyle, Chairman, Appointee of Governor Romer  
JoAnn Groff, Vice Chairman, Appointee of Governor Romer  
Tom Norton, President of the Senate  
Andy McElhany, Designee of Charles E. Berry, Speaker of the House  
Tim Daly, Designee of Governor Romer

# COUNTY ASSESSORS

| County # | County      | County Seat               | Assessor             | County # | County     | County Seat             | Assessor                    |
|----------|-------------|---------------------------|----------------------|----------|------------|-------------------------|-----------------------------|
| 1        | Adams       | Brighton 80601            | Pat Reale            | 31       | Kiowa      | Eads 81036              | Jimmy Bendorf               |
| 2        | Alamosa     | Alamosa 81101             | Doris Orcutt         | 32       | Kit Carson | Burlington 80807        | Norman Travis               |
| 3        | Arapahoe    | Littleton 80166           | James Reeves         | 33       | Lake       | Leadville 80461         | Howard Tritz                |
| 4        | Archuleta   | Pagosa Springs 81147      | David L. Wilson      | 34       | La Plata   | Durango 81301           | Craig Larson                |
| 5        | Baca        | Springfield 81073         | Roscoe Hargrove      | 35       | Larimer    | Fort Collins 80522      | Steve Miller                |
| 6        | Bent        | Las Animas 81054          | Kitty Ann Long       | 36       | Las Animas | Trinidad 81082          | Dan Espinoza                |
| 7        | Boulder     | Boulder 80306             | Terry Phillips       | 37       | Lincoln    | Hugo 80821              | Estelle Thaller             |
| 8        | Chaffee     | Salida 81201              | Joann C. Boyd        | 38       | Logan      | Sterling 80751          | Jane Budin                  |
| 9        | Cheyenne    | Cheyenne Wells 80810      | Allen D. Peterson    | 39       | Mesa       | Grand Junction 81501    | Ronald Teck                 |
| 10       | Clear Creek | Georgetown 80444          | Diane Settle         | 40       | Mineral    | Creede 81130            | Robert Louth                |
| 11       | Conejos     | Conejos 81129             | David A. Martinez    | 41       | Moffat     | Craig 81625             | Dennis Shanahan             |
| 12       | Costilla    | San Luis 81152            | Maclovio C. Martinez | 42       | Montezuma  | Cortez 81321            | Robert Cruzan               |
| 13       | Crowley     | Ordway 81063              | Warren H. Davis      | 43       | Montrose   | Montrose 81401          | Larry Pierce                |
| 14       | Custer      | Westcliffe 81252          | J. D. Henrich        | 44       | Morgan     | Fort Morgan 80701       | Robert L. Woodridge         |
| 15       | Delta       | Delta 81416               | Wade Hall            | 45       | Otero      | La Junta 81050          | Marlan Barnes               |
| 16       | Denver      | Denver 80202              | Jerry Ogden          | 46       | Ouray      | Ouray 81427             | Donna L. French             |
| 17       | Dolores     | Dove Creek 81324          | Pat Huskey           | 47       | Park       | Fairplay 80440          | Dave Wissel                 |
| 18       | Douglas     | Castle Rock 80104         | Ginger Chase         | 48       | Phillips   | Holyoke 80734           | Mary Belle Rafert           |
| 19       | Eagle       | Eagle 81631               | Allen Black          | 49       | Pitkin     | Aspen 81611             | Tom Isaac                   |
| 20       | Elbert      | Kiowa 80117               | Karen Hart           | 50       | Prowers    | Lamar 81052             | Andy Hyatt                  |
| 21       | El Paso     | Colorado springs 80903    | Ted Shonts           | 51       | Pueblo     | Pueblo 81003            | Victor E. Plutt             |
| 22       | Fremont     | Canon City 81212          | Jim Deatherage       | 52       | Rio Blanco | Meeker 81641            | Renee T. Neilson            |
| 23       | Garfield    | Glenwood Springs 81601    | Ken Call             | 53       | Rio Grande | Del Norte 81132         | Robert A. Davie             |
| 24       | Gilpin      | Central City 80427        | Glenda J. Allen      | 54       | Routt      | Steamboat Springs 80477 | Amy Williams                |
| 25       | Grand       | Hot Sulphur Springs 80451 | Nancy Anders         | 55       | Saguache   | Saguache 81149          | Jacqueline C. Lujan-Bircher |
| 26       | Gunnison    | Gunnison 81230            | Judy Smith           | 56       | San Juan   | Silverton 81433         | Judith K. Zimmerman         |
| 27       | Hinsdale    | Lake City 81235           | Amy B. Wilcox        | 57       | San Miguel | Telluride 81435         | Peggy Kanter                |
| 28       | Huerfano    | Walsenburg 81089          | Virginia Aragon      | 58       | Sedgwick   | Julesburg 80737         | Donna Carter                |
| 29       | Jackson     | Walden 80480              | Jean Maxwell         | 59       | Summit     | Breckenridge 80424      | Janeen Taylor               |
| 30       | Jefferson   | Golden 80491              | Judy Pettit          | 60       | Teller     | Cripple Creek 80813     | Reta Bowman                 |
| 61       |             |                           |                      | 61       | Washington | Akron 80720             | Larry Griese                |
| 62       |             |                           |                      | 62       | Weld       | Greeley 80631           | Warren Lasell               |
| 63       |             |                           |                      | 63       | Yuma       | Wray 80758              | Roberta Helling             |

**Section II**

**Administration**

## COLORADO PROPERTY TAXES

### OVERVIEW

The Colorado property tax system provides revenue exclusively for local government services. The largest share of property tax revenue (56.3%) goes to support the state's public schools. County governments claim the next largest share (25.5%), followed by special districts (12.3%), municipal governments (4.9%), and junior colleges (1.0%).

The authority for property taxation is both constitutional and statutory. Article X of the Colorado Constitution provides that all property is taxable unless declared exempt by the Constitution, and that actual value of taxable property shall be determined under the general laws to secure just and equalized valuations. The specific statutes pertaining to property taxation are found in Title 39, Articles 1 through 14, Colorado Revised Statutes.

Under the general laws of Colorado, county assessors are required to value all taxable property within their territorial jurisdictions. The State Board of Equalization has supervision over the administration of all laws concerning the valuation and assessment of taxable property and the levying of property taxes. The Division of Property Taxation, under the leadership of the Property Tax Administrator, coordinates and administers the implementation of property tax law throughout the sixty-three counties.

### RESIDENTIAL ASSESSMENT RATE

As part of an effort to head off a tax shift to residential improved property, a 1982 amendment to the Colorado Constitution provides for an adjustment of the residential assessment rate. In years of

general reappraisal, which occur in odd numbered years, the General Assembly is required to adjust the residential rate when the proportion of statewide residential value shifts due to a change in the level of value. All other taxable property is assessed at 29 percent of its actual value except producing mines and oil and gas leaseholds and lands.

In 1987, the General Assembly acted on reappraisal projections for the 1985 level of value and reduced the residential assessment rate from 21 percent to 18 percent of actual value.

In 1988, the General Assembly acted on actual 1987 valuations and further reduced the residential assessment rate from 18 percent to 16 percent of actual value.

In 1989, the General Assembly acted on reappraisal estimates developed by the Division of Property Taxation for the 1988 level of value and reduced the residential assessment rate from 16 percent to 15 percent. Actual assessed values reported by the counties later in 1989 substantiated the 15 percent residential assessment rate for 1989 and 1990.

In 1991, the General Assembly acted on reappraisal estimates developed by the Division of Property Taxation for the 1990 level of value and reduced the residential assessment rate from 15 percent to 14.34 percent. Actual assessed values reported by the counties later in 1991, and other reliable and relevant information considered by the State Board of Equalization, substantiated the estimated residential assessment rate of 14.34 percent for 1991 and 1992.

In 1993, the General Assembly acted on reappraisal assessed value estimates developed by the Division of Property

Taxation for the 1992 level of value and reduced the residential assessment rate from 14.34 percent to 12.86 percent. Actual assessed values reported by the counties later in 1993 revealed that the residential assessment rate should have been 12.19 percent, but the Legislature had removed the power of the State Board of Equalization to alter the rate. The legislature was not in session, so the rate stayed at 12.86 percent for 1993 and 1994.

In 1995, the General Assembly acted on reappraisal assessed value estimates developed by the Division of Property Taxation for the 1994 level of value and reduced the residential assessment rate from 12.86 percent to 10.36 percent.

Table 1 indicates the percentage changes in the assessed values of each property class between the 1994 and 1995 property tax years.

**Table 1**

| <u>Class</u>      | <u>Percent Change 1994-1995</u> |
|-------------------|---------------------------------|
| Vacant Land       | + 23.3%                         |
| Residential       | + 8.5%                          |
| Commercial        | + 12.4%                         |
| Industrial        | + 7.2%                          |
| Agricultural      | + 3.5%                          |
| Natural Resources | + 1.2%                          |
| Producing Mines   | + 21.4%                         |
| Oil & Gas         | + 0.1%                          |
| State Assessed    | - 3.0%                          |
| <b>Net Total</b>  | <b>+ 8.9%</b>                   |

The sharp increase in overall assessed valuation for the state is due to the general upswing in the economy of the state. The 8.9% total increase reflects an overall increase in actual dollars of assessed value of over \$2.6 billion. A large part of that increase is reflected in the 8.5% increase in residential assessed valuation. This took

place in spite of the fact that the residential assessment rate decreased by 19.4% or 2.5 percentage points. The actual value of residential real property increased statewide by 34.6% or 37.65 billion dollars. The other significant increases in actual value include a \$1.5 billion or 23.3% increase in vacant land due to the continued subdividing of land; a \$3.7 billion or 11.5% increase in commercial and industrial property due to the overall improvement in the economy; and a \$7.6 million or 21.4% increase in producing mines caused by the increase production of the Henderson Mine in Clear Creek county, and the continued development of precious metals in Costilla and Teller counties. The only category that showed a decrease in assessed value was State Assessed. This was due primarily to an increase in the capitalization rate that caused the assessed value to go down.

**TAXING ENTITIES**

Because of provisions in the state school finance act, school districts with greater assessed value per pupil receive less state aid. The local property tax burden in those districts increases to fill the gap.

Table 2 indicates the percentage changes in property tax revenue by taxing entity type between 1994 and 1995 levies.

**Table 2**

| <u>Taxing Entity</u> | <u>% Change 1994-1995</u> |
|----------------------|---------------------------|
| School District K-12 | + 5.27%                   |
| Junior Colleges      | + 7.00%                   |
| Counties             | + 6.04%                   |
| Municipalities       | + 8.08%                   |
| Special Districts    | + 10.21%                  |
| <b>All Entities</b>  | <b>+ 6.20%</b>            |

**STATE BOARD OF EQUALIZATION**

**Membership**

The State Board of Equalization (state board) consists of the Governor or his designee, the President of the Senate or his designee, the Speaker of the House of Representatives or his designee, and two members appointed by the Governor with consent of the Senate. Each appointed member must be a qualified appraiser, a former assessor, or a person who has knowledge and experience in property taxation. In 1995, state board members included Lyle C. Kyle, Chairperson and appointee of Governor Roy Romer; JoAnn Groff, Vice-Chairperson and appointee of Governor Roy Romer; Andy McElhany, appointee of Charles E. Berry, Speaker of the House of Representatives; Tom Norton, President of the Senate; and Tim Daly, Designee of Governor Roy Romer.

**Duties and Responsibilities**

The state board has various duties concerning the administration of property tax laws and equalization of the value of classes and subclasses of taxable property. Duties of the state board are found primarily in Article X, Sections 3 and 15 of the Colorado Constitution and in Title 39, Articles 1 & 9, Colorado Revised Statutes.

Among its duties, the state board reviews the findings and conclusions of the annual study and orders reappraisals in counties found not in compliance. The annual study was initiated by the 1982 amendment to the Constitution, and is contracted by the Director of Research, Legislative Council [39-1-104(16), C.R.S.]. The study and the resulting orders of reappraisal are the primary means of achieving statewide equalization. The state board also reviews

county Abstracts of Assessment, decisions of county boards of equalization, and the policies and recommendations of the Property Tax Administrator.

**1995 Enforcement and Repayment Actions**

On October 10 & 11, 1995, the state board met in the Legislative Legal Services Building to review the findings and conclusions of T.Y. Pickett & Co. Inc., audit contractor for Legislative Council.

After considering all the evidence and testimony, the state board concluded that four counties were not in compliance with Colorado assessment law. Those assessors subsequently received orders to reappraise the following classes and subclasses of property.

**1995 Enforcement Actions**

The reappraisal orders in 1995 consisted of the following.

| <u>County</u> | <u>Property Classes Ordered</u>                                   |
|---------------|---|
| Custer        | Single Family Residential   |
| Delta         | Single Family Residential   |
| Rio Grande    | Single Family Residential   |
| Teller        | Commercial/Industrial<br>Single Family Residential<br>Vacant Land |

A fifth county, Elbert, was determined to be out of compliance by the auditor, but the approval of the abstract was delayed until November 8, to give the auditor time to review corrective action that had been taken by the Division of Property Taxation and the County Assessor. At the subsequent meeting on November 8 it was shown that Elbert County was in



compliance, and no reappraisal order was issued. In addition to the above action on Elbert County, the board reviewed the payback and reimbursement plans of the four counties that did receive orders. All plans were approved as submitted.

As there were no reappraisal orders in 1994, there were no repayment orders to consider.

As part of the 1982 amendment to the constitution, all counties that are ordered to reappraise are required to pay back the state for excess state equalization payments made to school districts. Excess state aid to schools occurs when counties are undervalued. The counties may be required to reimburse the costs of supervision as well.

## **DIVISION OF PROPERTY TAXATION**

Under the general laws of Colorado, the Division of Property Taxation is headed by the Property Tax Administrator. The present Property Tax Administrator is Mary E. Huddleston. The Administrator is appointed by the State Board of Equalization to serve for a five-year term and until a successor is appointed and qualified.

The primary responsibility of the Division of Property Taxation (division) is to administer the implementation of property tax law throughout the sixty-three counties so that valuations are fair, uniform, and defensible; and, thereby ensure, that each property class contributes a fair share, no more and no less, to total property tax revenue. In other words, the division's goal is equalization of valuation and proper distribution of property taxes throughout the state.

The division is composed of four sections: Administrative Resources, Appraisal Standards, Exempt Properties, and State Assessed Properties.

**Administrative Resources** staff serves as liaison to the sixty-three counties in determining existing and future needs for assistance from the division. In addition, the section serves as a liaison and coordinator with a variety of other agencies having an interest in property taxation.

The staff conducts all courses dealing with statutory reporting and the administration of an assessor's office and provides workshops in specialized areas of assessment administration such as parcel mapping, severed mineral assessment, and title conveyance.

The staff also researches, develops, and publishes manuals on assessment procedures and legal references, publishes the mobile equipment manual for county clerks and recorders, coordinates and edits division publications, and provides data processing coordination and administrative services for the division. They conduct research projects for the division and the General Assembly and provide administrative services for the State Board of Equalization and the Statutory Advisory Committee to the Property Tax Administrator. They also deal with taxpayer complaints and process abatement petitions while providing technical consultation and assistance to county staff.

**Appraisal Standards** staff serves as liaison to the sixty-three counties in determining existing and future needs for assistance from the division, primarily in the appraisal field. It also serves as a liaison and coordinator with a variety of other appraisal agencies and companies having an interest in property taxation.

The staff conducts courses dealing with all aspects of appraisal including all three approaches to value. It also conducts workshops in specialized areas such as standards and ethics for appraisers, sales ratios, agricultural valuation, contaminated property, and vacant land discounting procedures. All of the Appraisal Standards' courses for appraisal are approved for licensing by the Colorado Board of Real Estate Appraisers.

Appraisal Standards also researches, develops and publishes manuals on appraisal procedures for both real and personal property.

**Exempt Properties** examines all applications for exemption from property taxation for property claimed to be owned and used solely and exclusively for religious worship, private schools, or charitable purposes, and makes determinations on these cases. Annual reports of exempt properties are reviewed to determine continuations of the exemptions. The Exemptions Section reviews approximately 9,200 applications for exemptions every year.

**State Assessed Properties** values all public utility and transportation properties in the state. The State Assessed Section sets values on approximately 400 companies every year.

**AGRICULTURAL TIMBERLAND**

In 1990, the Colorado legislature passed HB 90-1229, and on April 16 of that year Governor Romer signed it into law. The primary thrust of that law is a paragraph adding to the definition of "agricultural land". It includes as "agricultural land":

"A parcel of land which consists of at least forty acres; which is forest land; which is used to produce tangible wood products that originate from the productivity of such land for the primary purpose of obtaining a monetary profit; which is subject to a forest management plan; and which is not a farm or ranch, as defined in subsection (3.5) and (13.5) of this section. "Agricultural land" under this subparagraph (II) includes land underlying any residential improvement located on such agricultural land." 39-1-102(1.6)(a)(II), C.R.S.

Since the enactment of this law, several owners have taken advantage of it to secure significant tax reductions by developing "forest management plans" on what might otherwise be classified as vacant land. This has resulted in a loss of revenue to the following counties that have "agricultural timberland."

**Table 3**

| <u>County</u> | <u>Assessed Value Difference</u> | <u>Loss of Revenue</u> |
|---------------|----------------------------------|------------------------|
| Boulder       | \$1,934,400                      | \$140,911              |
| Chaffee       | \$ 79,298                        | \$ 4,797               |
| Custer        | \$ 90,730                        | \$ 5,630               |
| Douglas       | \$5,639,245                      | \$161,606              |
| El Paso       | \$1,487,770                      | \$108,167              |
| Fremont       | \$ 10,960                        | \$ 601                 |
| Gilpin        | \$ 166,134                       | \$ 9,394               |
| Grand         | \$ 135,648                       | \$ 9,277               |
| Jackson       | \$ 216,843                       | \$ 13,250              |
| Jefferson     | \$5,629,640                      | \$ 61,653              |
| LaPlata       | \$ 969,428                       | \$ 48,466              |
| Teller        | \$ 153,440                       | \$ 7,771               |
| <b>TOTAL</b>  | <b>\$16,513,536</b>              | <b>\$571,523</b>       |

An estimated 56.3% of this lost revenue, or \$321,767.45 would have gone to the local school districts.

**SHIFT OF PROPERTY TAX BURDEN  
DUE TO GALLAGHER AMENDMENT**

Table Number 4 on the next page, shows the shift of property tax burden away from residential owners from the inception of the Gallagher Amendment through 1995. Residential taxpayers have saved approximately \$2,110,504,856 since the amendment's inception.

The table begins with 1987, because the residential assessment rate remained at 21% until 1987. The contents of each row in the table are described below.

- Row 1. Hypothetical residential assessment rate, 21%.
- Row 2. Actual residential assessment rate for each particular year.
- Row 3. Actual average mill levy.
- Row 4. Hypothetical average mill levy, had the residential rate been 21% every year. This is calculated by dividing the total actual revenue received in each year (Row 9), by the total assessed value, had the residential rate been 21% (Row 8).
- Row 5. Actual total residential assessed value.
- Row 6. Actual total statewide assessed value.
- Row 7. Total hypothetical residential assessed value, had the residential rate remained at 21%.
- Row 8. Hypothetical total assessed value, had the residential assessment rate remained at 21%.
- Row 9. Total actual statewide property tax revenue.
- Row 10. Total hypothetical tax revenue attributable to residential property, had the residential rate remained at 21%. This is

calculated by multiplying the hypothetical mill levy at 21% (Row 4) by the hypothetical residential assessed value at 21% (Row 7).

- Row 11. Total actual property tax revenue.
- Row 12. Savings to residential taxpayers, Row 10 minus Row 11.

Table 4

Shift of Property Tax Burden Due to the Gallagher Amendment

|                                | 1987             | 1988             | 1989             | 1990             | 1991             | 1992             | 1993             | 1994             | 1995             |
|--------------------------------|------------------|------------------|------------------|------------------|------------------|------------------|------------------|------------------|------------------|
| 1. Res. Rate w/o Gallagher     | 21.00%           | 21.00%           | 21.00%           | 21.00%           | 21.00%           | 21.00%           | 21.00%           | 21.00%           | 21.00%           |
| 2. Actual Res. Rate            | 18.00%           | 16.00%           | 15.00%           | 15.00%           | 14.34%           | 14.34%           | 12.86%           | 12.86%           | 10.36%           |
| 3. Ave. Actual Mill Levy       | 0.061631         | 0.068941         | 0.076599         | 0.077542         | 0.082882         | 0.084618         | 0.084211         | 0.084423         | 0.082286         |
| 4. Ave. Mill Levy @ 21%        | 0.057111         | 0.060150         | 0.064800         | 0.065384         | 0.068334         | 0.069506         | 0.064853         | 0.064867         | 0.055600         |
| 5. Total True Res. Assd. Val.  | \$16,082,851,000 | \$14,565,525,000 | \$13,246,081,000 | \$13,393,681,000 | \$12,886,606,000 | \$13,256,627,000 | \$13,373,489,410 | \$13,970,427,000 | \$15,155,126,840 |
| 6. Total True Assd. Val.       | \$33,261,142,000 | \$31,660,568,000 | \$29,138,636,000 | \$29,082,007,000 | \$28,285,330,000 | \$28,480,629,000 | \$28,820,035,320 | \$29,831,046,660 | \$32,428,020,970 |
| 7. Total Res. Assd. Val. @ 21% | \$18,763,326,000 | \$19,117,252,000 | \$18,544,513,000 | \$18,751,153,000 | \$18,871,599,000 | \$19,413,470,502 | \$21,838,513,033 | \$22,813,294,479 | \$30,719,851,703 |
| 8. Total Assd. Val. @ 21%      | \$35,941,616,000 | \$36,212,295,000 | \$34,437,068,000 | \$34,439,479,000 | \$34,270,323,000 | \$34,647,474,000 | \$37,285,058,943 | \$38,673,914,139 | \$47,992,745,833 |
| 9. Total True Revenue          | \$2,052,676,762  | \$2,176,164,996  | \$2,231,532,285  | \$2,251,797,175  | \$2,341,812,966  | \$2,408,190,072  | \$2,421,775,987  | \$2,512,514,138  | \$2,668,377,825  |
| 10. Res. Revenue @ 21%         | \$1,071,600,213  | \$1,149,900,293  | \$1,201,689,992  | \$1,226,028,821  | \$1,289,563,421  | \$1,349,343,012  | \$1,418,476,876  | \$1,482,103,019  | \$1,708,011,565  |
| 11. Res. Rev. @ True Rate      | \$992,536,411    | \$1,002,070,358  | \$1,014,428,314  | \$1,037,062,299  | \$1,066,914,228  | \$1,120,525,504  | \$1,126,194,917  | \$1,179,425,359  | \$1,247,054,767  |
| 12. Savings to Res. Taxpayers  | \$79,063,802     | \$147,929,935    | \$187,261,678    | \$189,966,522    | \$222,649,193    | \$228,817,508    | \$292,281,759    | \$302,877,661    | \$460,956,798    |

Total Savings to  
Res. Taxpayers  
Inception to 1995  
\$2,110,504,858

**1995 PROPERTY TAX LEGISLATION**

**HB 95-1024 CONCERNING THE COLLECTION OF PROPERTY TAXES.**

Prohibits the collection of taxes on property omitted from the assessment roll that are more than two years overdue when the failure to collect the taxes is due to an error or omission of a governmental entity, or after a certificate of taxes due, showing the payment of all taxes due, has been issued. The purpose of this act was to prevent a financial crisis for taxpayers by placing a two year limitation on omitted property, the same as for abatements and refunds, when the error or omission was not due to any fault of the taxpayer.

Governor Romer signed into law March 17, 1995, and the relevant section became effective January 1, 1996.

**HB 95-1045 CONCERNING ANNUAL PROPERTY TAX REAPPRAISALS**

Repeals the requirement for annual property tax reappraisals that were to commence in 1997. This bill continues the present system of two year reappraisal cycles for county assessors.

Signed by Governor Romer March 9, 1995 and it became effective the same date.

**SB 95-142 CONCERNING LIMITATIONS ON THE POWER TO LEVY AND COLLECT SPECIAL DISTRICT PROPERTY TAXES**

Places limitations on the county treasurer's authority to distraint and sell the personal property of a public utility when the taxes are delinquent. For those public utilities

with a levy of 100 mills or more, the treasurer may distraint and sell only the personal property that is the subject of the taxes and was located within the special district at the time of assessment.

Signed by Governor Romer on April 7, 1995, and became effective on that date.

**HB 95-1268 CONCERNING MODIFICATIONS TO PROPERTY TAX LAWS FOR THE PURPOSE OF ENCOURAGING LAND CONSERVATION**

Includes a third category of land which will qualify as agricultural land for property tax purposes. It is land that was classified as agricultural land at the time the owner granted a perpetual conservation easement to a qualified organization, exclusively for conservation purposes. There is no requirement that the land be used for agricultural purposes after the conservation easement is granted. Two qualifications are provided. The land must be at least 80 acres in size but can be smaller if there is no residence on the property. It cannot include any land that is actually used for nonagricultural commercial or residential purposes such as land that was agricultural on the assessment date, but is now platted and being developed for such purposes.

Signed by Governor Romer on April 7, 1995 and became effective on that date.

**HB 95-1136 CONCERNING ADJUSTMENT OF THE RATIO OF VALUATION FOR ASSESSMENT FOR RESIDENTIAL REAL PROPERTY FOR PROPERTY TAX PURPOSES**

In accordance with Article X, Section 3(1)(b) of the Colorado Constitution, this act statutorily sets the residential real

property assessment rate at 10.36 percent for the 1995 and 1996 property tax years.

Signed by Governor Romer on May 22, 1995 and became effective on that date.

**HB 95-1337 CONCERNING AUTHORITY OF THE STATE BOARD OF EQUALIZATION TO WAIVE FILING DEADLINES IN ANNUAL REPORTS PERTAINING TO PROPERTY TAX EXEMPTIONS.**

Allows the State Board of Equalization, by majority vote, to waive the July 1 filing deadline for exempt property annual reports when the Board determines that justice and equity would be served.

Signed by Governor Romer on May 22, 1995 and became effective on that date.

**SB 95-221 CONCERNING THE PROVISION OF TAX RELIEF AS INCENTIVES TO PROMOTE BUSINESS DEVELOPMENT.**

Section 1 provides that personal property shall not be assessed until it is put into use. Section 2 amends two of the enterprise zone statutes by broadening the potential property tax refund or credit and the refund of the sales tax to include expanded facilities as well as new business facilities.

Signed by Governor Romer on May 31, 1995. Section 1 was effective January 1, 1996, and Section 2 was effective May 31, 1995.

**SB 95-123 CONCERNING EXPANSION OF THE TRANSITIONAL HOUSING FACILITY PROPERTY TAX EXEMPTION**

Enacts changes in the exemptions that are granted by the Property Tax Administrator to transitional housing facilities. More specifically:

- a. adds those who have resided in a shelter for the homeless within the last six months to the list of qualified occupants.
- b. removes the restriction that an exemption could be granted only if the property was exclusively occupied by qualified residents.
- c. allows for exemption of property used for transitional housing owned by limited partnerships if the general partner is a non-profit corporation and the limited partnership has been allocated tax credits under section 42 of the Internal Revenue Code, or if the limited partnership is made up exclusively of non-profit corporations.

Signed by Governor Romer on June 5, 1995 and it became effective on that date.

**1995 CASE LAW**

In addition to the legislation that was enacted in 1995, one case in particular had significant impact on property taxes. That was the Supreme Court decision on Mesa Verde.

**Mesa Verde Company vs. The Montezuma County Board of Equalization and the Montezuma County Assessor, and The Property Tax Administrator of Colorado, 898 P.2d 1 (Colo 1995)**

The court held that "(1) the exemptions authorized in section 39-3-135(1) and (4)(c) are contrary to the Colorado Constitution; (2) taxation of Mesa Verde's use and possession of the subject land does not violate the Supremacy Clause of the United States Constitution; and (3) the possessory interest of Mesa Verde in the subject land is taxable pursuant to section 39-3-135(6),C.R.S." page 2.

The ramifications of the the court's decision are not yet completely clear. Mesa Verde Company has operated a concession within Mesa Verde National Park since 1937. While title to all capital improvements remains in the federal government, the Colorado Supreme Court approved taxation of Mesa Verde's possessory interest in both the capital improvements that it constructed or installed, and in existing government improvements. Mesa Verde Co. v. Board of County Comm'rs, 178 Colo. 49, 495 P. 2d 229 (1972)

In 1989 the county assessed the possessory interest in the land on which Mesa Verde operates its concession within the Park for 1989 property tax purposes. Mesa Verde Company filed an action in Montezuma County District Court, and in 1991 the district court found in favor of the company. The county appealed the district court's decision that it lacked standing to challenge the constitutionality of the Statutes, to the Supreme Court. In 1992 the Supreme Court affirmed the district court decision. After a 1994 enactment of 30-11-105.1,C.R.S., which gave counties standing to challenge the constitutionality of a statute, the county filed a motion to vacate the judgment of the district court. This time the Supreme Court found that Mesa Verde's interest in the property is an interest in real property, and therefore taxable; and that the exemptions to taxation granted in 39-3-135(1) and (4)(c),C.R.S. are in conflict with Article X, section 6, of

the Colorado Constitution which states that "all laws exempting from taxation property other than that specified in this article shall be void."



**Table 3**  
**Abatements, Refunds, and Cancellations of Taxes**  
**Reported by Treasurers for 1995, 1994, and 1993**

| County      | 1995<br>Abatement<br>Amounts | 1995<br>Abatement<br>Counts | 1995<br>Average<br>Abated | 1994<br>Abatement<br>Amounts | 1994<br>Abatement<br>Counts | 1994<br>Average<br>Abated | 1993<br>Abatement<br>Amounts | 1993<br>Abatement<br>Counts | 1993<br>Average<br>Abated |
|-------------|------------------------------|-----------------------------|---------------------------|------------------------------|-----------------------------|---------------------------|------------------------------|-----------------------------|---------------------------|
| Adams       | \$1,722,931                  | 238                         | \$7,239                   | \$2,659,664                  | 405                         | \$6,567                   | \$2,182,463                  | 1,183                       | \$1,845                   |
| Alamosa     | \$73,422                     | 84                          | \$874                     | \$3,388                      | 43                          | \$79                      | \$34,578                     | 49                          | \$706                     |
| Arapahoe    | \$5,997,325                  | 3,731                       | \$1,607                   | \$14,964,581                 | 8,521                       | \$1,756                   | \$16,036,561                 | 9,637                       | \$1,664                   |
| Archuleta   | \$40,378                     | 69                          | \$585                     | \$29,475                     | 84                          | \$351                     | \$59,457                     | 51                          | \$1,166                   |
| Baca        | \$8,670                      | 33                          | \$263                     | \$2,334                      | 39                          | \$60                      | \$6,814                      | 73                          | \$93                      |
| Bent        | \$1,115                      | 19                          | \$59                      | \$1,905                      | 18                          | \$106                     | \$3,906                      | 41                          | \$95                      |
| Boulder     | \$306,657                    | 436                         | \$703                     | \$456,731                    | 601                         | \$760                     | \$295,478                    | 507                         | \$583                     |
| Chaffee     | \$12,778                     | 27                          | \$473                     | \$4,565                      | 56                          | \$82                      | \$39,977                     | 90                          | \$444                     |
| Cheyenne    | \$9,578                      | 53                          | \$181                     | \$4,922                      | 7                           | \$703                     | \$43,489                     | 11                          | \$3,954                   |
| Clear Creek | \$11,325                     | 28                          | \$404                     | \$26,255                     | 65                          | \$404                     | \$30,044                     | 82                          | \$366                     |
| Conejos     | \$83,803                     | 940                         | \$89                      | \$26,968                     | 173                         | \$156                     | \$91,370                     | 416                         | \$220                     |
| Costilla    | \$9,688                      | 7                           | \$1,384                   | \$444                        | 5                           | \$89                      | \$2,530                      | 6                           | \$422                     |
| Crowley     | \$953                        | 11                          | \$87                      | \$1,689                      | 18                          | \$94                      | \$8,863                      | 8                           | \$1,108                   |
| Custer      | \$1,837                      | 12                          | \$153                     | \$52,911                     | 41                          | \$1,291                   | \$10,638                     | 53                          | \$201                     |
| Delta       | \$86,840                     | 116                         | \$749                     | \$33,787                     | 129                         | \$262                     | \$17,245                     | 136                         | \$127                     |
| Denver      | \$6,565,247                  | 3,825                       | \$1,716                   | \$7,736,756                  | 6,051                       | \$1,279                   | \$6,785,519                  | 4,589                       | \$1,479                   |
| Dolores     | \$2,922                      | 28                          | \$104                     | \$347                        | 29                          | \$12                      | \$1,188                      | 23                          | \$52                      |
| Douglas     | \$1,834,939                  | 1,145                       | \$1,603                   | \$1,302,458                  | 267                         | \$4,878                   | \$1,056,626                  | 1,020                       | \$1,036                   |
| Eagle       | \$911,493                    | 304                         | \$2,998                   | \$663,825                    | 1,150                       | \$577                     | \$1,047,288                  | 578                         | \$1,812                   |
| Elbert      | \$11,844                     | 79                          | \$150                     | \$32,399                     | 81                          | \$400                     | \$99,220                     | 48                          | \$2,067                   |
| El Paso     | \$1,211,153                  | 799                         | \$1,516                   | \$2,122,941                  | 3,012                       | \$705                     | \$3,690,880                  | 6,992                       | \$528                     |
| Fremont     | \$25,739                     | 147                         | \$175                     | \$43,816                     | 223                         | \$196                     | \$33,981                     | 117                         | \$290                     |
| Garfield    | \$149,008                    | 62                          | \$2,403                   | \$78,218                     | 52                          | \$1,504                   | \$638,046                    | 111                         | \$5,748                   |
| Gilpin      | \$25,635                     | 155                         | \$165                     | \$379,459                    | 42                          | \$9,035                   | \$116,377                    | 67                          | \$1,737                   |
| Grand       | \$187,041                    | 85                          | \$2,200                   | \$17,942                     | 52                          | \$345                     | \$27,308                     | 34                          | \$803                     |
| Gunnison    | \$34,154                     | 85                          | \$402                     | \$56,722                     | 76                          | \$746                     | \$38,948                     | 59                          | \$660                     |
| Hinsdale    | \$0                          | 0                           | ERR                       | \$178                        | 3                           | \$59                      | \$1,040                      | 5                           | \$208                     |
| Huerfano    | \$45,770                     | 47                          | \$974                     | \$12,840                     | 29                          | \$443                     | \$36,108                     | 49                          | \$737                     |
| Jackson     | \$23,877                     | 26                          | \$918                     | \$0                          | 1                           | \$0                       | \$42                         | 1                           | \$42                      |
| Jefferson   | \$1,161,152                  | 1,700                       | \$683                     | \$1,180,206                  | 2,469                       | \$478                     | \$3,459,333                  | 4,583                       | \$755                     |
| Kiowa       | \$1,497                      | 2                           | \$748                     | \$546                        | 4                           | \$136                     | \$231                        | 4                           | \$58                      |
| Kit Carson  | \$3,470                      | 39                          | \$89                      | \$12,096                     | 47                          | \$257                     | \$9,612                      | 30                          | \$320                     |
| Lake        | \$22,619                     | 82                          | \$276                     | \$131                        | 128,659                     | \$0                       | \$151,259                    | 1,149                       | \$132                     |
| La Plata    | \$50,028                     | 99                          | \$505                     | \$98,568                     | 159                         | \$620                     | \$86,193                     | 223                         | \$387                     |
| Larimer     | \$532,847                    | 467                         | \$1,141                   | \$1,028,151                  | 1,118                       | \$920                     | \$1,675,615                  | 1,682                       | \$996                     |

**Table 3**  
**Abatements, Refunds, and Cancellations of Taxes**  
**Reported by Treasurers for 1995, 1994, and 1993**

| County        | 1995<br>Abatement<br>Amounts | 1995<br>Abatement<br>Counts | 1995<br>Average<br>Abated | 1994<br>Abatement<br>Amounts | 1994<br>Abatement<br>Counts | 1994<br>Average<br>Abated | 1993<br>Abatement<br>Amounts | 1993<br>Abatement<br>Counts | 1993<br>Average<br>Abated |
|---------------|------------------------------|-----------------------------|---------------------------|------------------------------|-----------------------------|---------------------------|------------------------------|-----------------------------|---------------------------|
| Las Animas    | \$38,532                     | 80                          | \$482                     | \$108,871                    | 318                         | \$342                     | \$26,940                     | 92                          | \$293                     |
| Lincoln       | \$3,601                      | 24                          | \$150                     | \$6,967                      | 39                          | \$179                     | \$10,606                     | 21                          | \$505                     |
| Logan         | \$10,684                     | 152                         | \$70                      | \$11,834                     | 43                          | \$275                     | \$14,937                     | 28                          | \$533                     |
| Mesa          | \$480,220                    | 643                         | \$747                     | \$485,291                    | 727                         | \$668                     | \$748,947                    | 955                         | \$784                     |
| Mineral       | \$212                        | 1                           | \$212                     | \$1,736                      | 5                           | \$347                     | \$4,747                      | 6                           | \$791                     |
| Moffat        | \$5,731                      | 43                          | \$133                     | \$8,800                      | 41                          | \$215                     | \$20,531                     | 116                         | \$177                     |
| Montezuma     | \$34,540                     | 80                          | \$432                     | \$39,267                     | 99                          | \$397                     | \$38,803                     | 54                          | \$719                     |
| Montrose      | \$32,130                     | 96                          | \$335                     | \$38,692                     | 42                          | \$921                     | \$30,828                     | 74                          | \$417                     |
| Morgan        | \$62,415                     | 108                         | \$578                     | \$130,549                    | 108                         | \$1,209                   | \$28,890                     | 32                          | \$903                     |
| Otero         | \$13,380                     | 32                          | \$418                     |                              |                             | ERR                       | \$12,657                     | 68                          | \$186                     |
| Ouray         | \$17,603                     | 75                          | \$235                     | \$38,017                     | 85                          | \$447                     | \$26,275                     | 35                          | \$751                     |
| Park          | \$80,971                     | 771                         | \$105                     | \$45,535                     | 354                         | \$129                     | \$16,684                     | 131                         | \$127                     |
| Phillips      | \$1,647                      | 16                          | \$103                     | \$24,681                     | 40                          | \$617                     | \$14,597                     | 19                          | \$768                     |
| Pitkin        | \$201,750                    | 145                         | \$1,391                   | \$420,531                    | 344                         | \$1,222                   | \$322,521                    | 639                         | \$505                     |
| Prowers       | \$10,841                     | 19                          | \$571                     | \$24,709                     | 27                          | \$915                     | \$25,708                     | 16                          | \$1,607                   |
| Pueblo        | \$1,375,504                  | 451                         | \$3,050                   | \$537,985                    | 702                         | \$766                     | \$1,021,892                  | 616                         | \$1,659                   |
| Rio Blanco    | \$42,486                     | 25                          | \$1,699                   | \$166,318                    | 35                          | \$4,752                   | \$1,860                      | 13                          | \$143                     |
| Rio Grande    | \$4,513                      | 34                          | \$133                     | \$6,097                      | 26                          | \$235                     | \$3,464                      | 49                          | \$71                      |
| Routt         | \$191,458                    | 186                         | \$1,029                   | \$171,855                    | 631                         | \$272                     | \$334,948                    | 150                         | \$2,233                   |
| Saguache      | \$4,971                      | 75                          | \$66                      | \$80,260                     | 30                          | \$2,675                   | \$24,340                     | 22                          | \$1,106                   |
| San Juan      | \$324                        | 2                           | \$162                     | \$701                        | 4                           | \$175                     | \$4,665                      | 56                          | \$83                      |
| San Miguel    | \$39,821                     | 36                          | \$1,106                   | \$269,014                    | 69                          | \$3,899                   | \$148,048                    | 74                          | \$2,001                   |
| Sedgwick      | \$381                        | 7                           | \$54                      | \$217,386                    | 9                           | \$24,154                  | \$23,666                     | 9                           | \$2,630                   |
| Summit        | \$55,518                     | 220                         | \$252                     | \$151,844                    | 160                         | \$949                     | \$892,356                    | 408                         | \$2,187                   |
| Teller        | \$33,796                     | 100                         | \$338                     | \$70,513                     | 214                         | \$330                     | \$72,295                     | 133                         | \$544                     |
| Washington    | \$2,349                      | 20                          | \$117                     | \$1,514                      | 13                          | \$116                     | \$8,914                      | 33                          | \$270                     |
| Weld          | \$583,701                    | 626                         | \$932                     | \$664,445                    | 777                         | \$855                     | \$468,923                    | 680                         | \$690                     |
| Yuma          | \$3,362                      | 17                          | \$198                     | \$6,076                      | 35                          | \$174                     | \$2,790                      | 11                          | \$254                     |
| <b>Totals</b> | <b>\$24,500,178</b>          | <b>19,064</b>               | <b>\$1,285</b>            | <b>\$36,766,707</b>          | <b>158,706</b>              | <b>\$232</b>              | <b>\$42,170,051</b>          | <b>38,247</b>               | <b>\$1,103</b>            |

**Section III**

**Assessed Valuation Abstract Data**

**ASSESSED VALUATION ABSTRACT DATA  
ABSTRACT DATA FOR YEARS 1870 THROUGH 1995**

| <u>YEAR</u> | <u>ASSESSED VALUATION</u> | <u>YEAR</u> | <u>ASSESSED VALUATION</u> | <u>YEAR</u> | <u>ASSESSED VALUATION</u> |
|-------------|---------------------------|-------------|---------------------------|-------------|---------------------------|
| 1870...     | \$16,778,005              | 1894...     | \$208,905,279             | 1917...     | \$1,305,286,409           |
| 1871...     | \$24,112,078              | 1895...     | \$202,584,334             | 1918...     | \$1,422,113,275           |
| 1873...     | \$35,582,438              | 1896...     | \$206,598,561             | 1919...     | \$1,495,213,659           |
| 1874...     | \$44,393,806              | 1897...     | \$199,324,941             | 1920...     | \$1,590,267,667           |
| 1875...     | \$44,690,933              | 1898...     | \$192,243,080             | 1921...     | \$1,578,256,499           |
| 1876...     | \$44,130,204              | 1899...     | \$203,486,692             | 1922...     | \$1,548,617,879           |
| 1877...     | \$43,453,946              | 1900...     | \$216,776,356             | 1923...     | \$1,543,589,603           |
| 1878...     | \$43,072,648              | 1901...     | \$465,874,288             | 1924...     | \$1,540,500,479           |
| 1879...     | \$58,315,389              | 1902...     | \$354,002,501             | 1925...     | \$1,540,732,487           |
| 1880...     | \$73,698,746              | 1903...     | \$333,156,320             | 1926...     | \$1,546,830,046           |
| 1881...     | \$96,135,305              | 1904...     | \$342,170,703             | 1927...     | \$1,565,290,666           |
| 1882...     | \$104,440,683             | 1905...     | \$349,242,363             | 1928...     | \$1,577,560,380           |
| 1883...     | \$110,759,756             | 1906...     | \$356,244,547             | 1929...     | \$1,586,919,769           |
| 1884...     | \$115,675,014             | 1907...     | \$367,343,319             | 1930...     | \$1,586,462,903           |
| 1885...     | \$115,420,193             | 1908...     | \$375,284,970             | 1931...     | \$1,438,448,065           |
| 1886...     | \$124,269,710             | 1909...     | \$400,803,888             | 1932...     | \$1,280,563,890           |
| 1887...     | \$131,323,634             | 1910...     | \$414,885,770             | 1933...     | \$1,099,603,890           |
| 1888...     | \$168,812,246             | 1911...     | \$413,835,450             | 1934...     | \$1,099,332,563           |
| 1889...     | \$193,254,127             | 1912...     | \$422,722,713             | 1935...     | \$1,088,350,535           |
| 1890...     | \$220,544,064             | 1913...     | \$1,306,536,692           | 1936...     | \$1,105,517,854           |
| 1891...     | \$231,405,296             | 1914...     | \$1,309,559,205           | 1936...     | \$1,111,561,006           |
| 1892...     | \$236,884,449             | 1915...     | \$1,249,199,210           | 1938...     | \$1,102,040,724           |

**ASSESSED VALUATION ABSTRACT DATA  
ABSTRACT DATA FOR YEARS 1870 THROUGH 1994**

| <u>YEAR</u> | <u>ASSESSED VALUATION</u> | <u>YEAR</u> | <u>ASSESSED VALUATION</u> | <u>YEAR</u> | <u>ASSESSED VALUATION</u> |
|-------------|---------------------------|-------------|---------------------------|-------------|---------------------------|
| 1940...     | \$1,112,976,403           | 1962...     | \$3,810,384,618           | 1984...     | \$17,905,089,540          |
| 1941...     | \$1,126,781,372           | 1963...     | \$3,924,735,526           | 1985...     | \$18,730,103,171          |
| 1942...     | \$1,161,901,207           | 1964...     | \$3,989,801,312           | 1986...     | \$19,215,721,948          |
| 1943...     | \$1,193,836,023           | 1965...     | \$4,087,548,975           | 1987...     | \$33,261,144,000          |
| 1944...     | \$1,212,134,905           | 1966...     | \$4,235,827,147           | 1988...     | \$31,660,569,000          |
| 1945...     | \$1,219,234,042           | 1967...     | \$4,432,601,753           | 1989...     | \$29,132,506,180          |
| 1946...     | \$1,260,270,716           | 1968...     | \$4,661,229,864           | 1990...     | \$29,037,603,790          |
| 1947...     | \$1,342,108,659           | 1969...     | \$4,908,914,976           | 1991...     | \$28,285,335,860          |
| 1948...     | \$1,466,547,471           | 1970...     | \$5,158,677,660           | 1992...     | \$28,490,629,640          |
| 1949...     | \$1,592,007,699           | 1971...     | \$5,464,256,510           | 1993...     | \$28,890,934,470          |
| 1950...     | \$1,644,623,238           | 1972...     | \$5,984,840,720           | 1994...     | \$29,831,046,660          |
| 1951...     | \$1,733,575,141           | 1973...     | \$6,687,980,620           | 1995...     | \$32,470,109,440          |
| 1952...     | \$2,470,607,866           | 1974...     | \$7,490,101,970           |             |                           |
| 1953...     | \$2,567,275,641           | 1975...     | \$8,435,941,210           |             |                           |
| 1954...     | \$2,698,816,248           | 1976...     | \$10,058,847,560          |             |                           |
| 1955...     | \$2,870,738,672           | 1977...     | \$10,689,629,240          |             |                           |
| 1956...     | \$3,069,112,462           | 1978...     | \$11,586,277,020          |             |                           |
| 1957...     | \$3,150,835,369           | 1979...     | \$12,460,543,070          |             |                           |
| 1958...     | \$3,282,086,098           | 1980...     | \$13,717,838,260          |             |                           |
| 1959...     | \$3,422,957,409           | 1981...     | \$14,777,063,510          |             |                           |
| 1960...     | \$3,582,088,705           | 1982...     | \$15,730,457,235          |             |                           |
| 1961...     | \$3,699,659,623           | 1983...     | \$17,185,697,873          |             |                           |

## ABSTRACT DATA BY CLASS OF PROPERTY


(In thousands of dollars – final 000 omitted)

| <u>CLASS<br/>OF PROPERTY</u>                 | 1994                          |                             | 1995                          |                             |
|--|-------------------------------|-----------------------------|-------------------------------|-----------------------------|
|  | <u>Assessed<br/>Valuation</u> | <u>Percent<br/>of Total</u> | <u>Assessed<br/>Valuation</u> | <u>Percent<br/>of Total</u> |
| Vacant Land                                  | \$1,825,808                   | 5.22%                       | \$2,252,013                   | 5.82%                       |
| Residential                                  | 13,970,427                    | 39.92%                      | 15,155,132                    | 39.17%                      |
| Commercial                                   | 7,601,892                     | 21.72%                      | 8,547,580                     | 22.09%                      |
| Industrial                                   | 1,718,430                     | 4.91%                       | 1,842,549                     | 4.76%                       |
| Agricultural                                 | 687,305                       | 1.96%                       | 710,967                       | 1.84%                       |
| Natural Resources                            | 205,167                       | 0.59%                       | 207,566                       | 0.54%                       |
| Producing Mines                              | 36,451                        | 0.10%                       | 43,103                        | 0.11%                       |
| Oil & Gas                                    | 1,215,466                     | 3.47%                       | 1,216,787                     | 3.15%                       |
| <b>TOTAL ASSESSED BY<br/>COUNTY ASSESSOR</b> | <b>\$27,260,946</b>           | <b>77.90%</b>               | <b>\$29,975,697</b>           | <b>77.48%</b>               |
| State Assessed                               | 2,570,102                     | 7.34%                       | 2,494,226                     | 6.45%                       |
| <b>TOTAL TAXABLE PROPERTY</b>                | <b>\$29,831,048</b>           | <b>85.25%</b>               | <b>\$32,469,923</b>           | <b>83.93%</b>               |
| Exempt Properties                            | 5,163,120                     | 14.75%                      | 6,218,716                     | 16.07%                      |
| <b>TOTAL ASSESSED VALUATION</b>              | <b>\$34,994,168</b>           | <b>100.00%</b>              | <b>\$38,688,639</b>           | <b>100.00%</b>              |

**1995  
ABSTRACT DATA BY TYPE OF PROPERTY**

| <u>TYPE/CLASS<br/>OF PROPERTY</u>             | <u>Land</u>             |                | <u>Improvements</u>     |                | <u>Personal Property</u> |                | <u>Total</u>            |                |
|---|-------------------------|----------------|-------------------------|----------------|--------------------------|----------------|-------------------------|----------------|
|   | <u>Dollars</u>          | <u>Percent</u> | <u>Dollars</u>          | <u>Percent</u> | <u>Dollars</u>           | <u>Percent</u> | <u>Dollars</u>          | <u>Percent</u> |
| Vacant Land                                   | \$2,246,026,260         | 5.81%          | \$5,986,580             | 0.02%          | \$0                      | 0.00%          | \$2,252,012,840         | 5.82%          |
| Residential                                   | 3,415,172,520           | 8.83%          | 11,739,959,090          | 30.35%         | 0                        | 0.00%          | 15,155,131,610          | 39.18%         |
| Commercial                                    | 1,998,758,660           | 5.17%          | 4,516,042,550           | 11.68%         | 2,032,779,030            | 5.26%          | 8,547,580,240           | 22.10%         |
| Industrial                                    | 177,537,720             | 0.46%          | 711,245,090             | 1.84%          | 953,765,790              | 2.47%          | 1,842,548,600           | 4.76%          |
| Agricultural                                  | 528,957,070             | 1.37%          | 172,882,790             | 0.45%          | 9,127,610                | 0.02%          | 710,967,470             | 1.84%          |
| Natural Resources                             | 100,892,360             | 0.26%          | 37,960,210              | 0.10%          | 68,713,030               | 0.18%          | 207,565,600             | 0.54%          |
| Producing Mines                               | 25,730,610              | 0.07%          | 7,833,440               | 0.02%          | 9,539,170                | 0.02%          | 43,103,220              | 0.11%          |
| Oil and Gas                                   | 995,759,960             | 2.57%          | 11,021,360              | 0.03%          | 210,005,580              | 0.54%          | 1,216,786,900           | 3.15%          |
| <hr/>   |                         |                |                         |                |                          |                |                         |                |
| <b>TOTAL ASSESSED BY<br/>COUNTY ASSESSORS</b> | <b>\$9,488,835,160</b>  | <b>24.53%</b>  | <b>\$17,202,931,110</b> | <b>44.48%</b>  | <b>\$3,283,930,210</b>   | <b>3.32%</b>   | <b>\$29,975,696,480</b> | <b>77.50%</b>  |
| State Assessed*                               | 239,382,500             | 0.62%          | 959,005,600             | 2.48%          | 1,286,007,800            | 3.32%          | 2,484,395,900           | 6.42%          |
| <hr/>   |                         |                |                         |                |                          |                |                         |                |
| <b>TOTAL<br/>TAXABLE PROPERTY</b>             | <b>\$9,728,217,660</b>  | <b>25.15%</b>  | <b>\$18,161,936,710</b> | <b>46.96%</b>  | <b>\$4,569,938,010</b>   | <b>11.82%</b>  | <b>\$32,460,092,380</b> | <b>83.92%</b>  |
| Exempt Properties                             | 2,910,077,470           | 7.52%          | 3,082,611,710           | 7.97%          | 226,026,650              | 0.58%          | 6,218,715,830           | 16.08%         |
| <hr/>   |                         |                |                         |                |                          |                |                         |                |
| <b>TOTAL OF ABSTRACT</b>                      | <b>\$12,638,295,130</b> | <b>32.67%</b>  | <b>\$21,244,548,420</b> | <b>54.93%</b>  | <b>\$4,795,964,660</b>   | <b>12.40%</b>  | <b>\$38,678,808,210</b> | <b>100.00%</b> |

\*State Assessed values for land and improvements are estimates based on industrial property percentages.





**Section IV**

**Revenue Derived by Property Tax**

## REVENUE BY YEAR 1930 - 1995

|           | State       | County         | Municipal   | County<br>Public<br>School | General<br>School | Special<br>Improvement<br>Districts | Total<br>Revenue |
|-----------|-------------|----------------|-------------|----------------------------|-------------------|-------------------------------------|------------------|
| 1930..... | \$5,710,519 | \$10,088,346 * | \$9,353,494 | \$5,786,905                | \$18,267,450      | .....                               | \$49,206,714     |
| 1935..... | 3,268,849   | 7,685,489 *    | 7,753,183   | 4,792,005                  | 13,462,059        | .....                               | 36,961,585       |
| 1940..... | 4,842,379   | 7,108,136 *    | 10,336,038  | 3,875,593                  | 15,546,956        | .....                               | 41,709,102       |
| 1945..... | 4,267,319   | 10,164,072 *   | 10,121,871  | 3,520,575                  | 19,139,663        | .....                               | 47,213,500       |
| 1950..... | 6,414,031   | 18,653,416 *   | 14,164,075  | 4,477,683                  | 37,548,951        | .....                               | 81,258,156       |
| 1955..... | 10,420,781  | 25,968,049     | 20,039,699  | 8,564,554                  | 66,216,721        | 2,444,389                           | 133,654,193      |
| 1956..... | 10,956,732  | 29,122,849     | 22,256,991  | 9,172,653                  | 76,268,186        | 3,666,933                           | 151,444,344      |
| 1957..... | 11,216,974  | 30,629,591     | 22,993,777  | 23,315,493                 | 70,647,060        | 4,372,750                           | 163,175,645      |
| 1958..... | 11,684,227  | 33,555,500     | 24,265,657  | 24,305,959                 | 80,615,378        | 4,904,584                           | 179,331,305      |
| 1959..... | 8,215,098   | 35,856,471     | 25,931,950  | 24,761,425                 | 90,454,661        | 5,514,334                           | 190,733,939      |
| 1960..... | 7,880,600   | 38,012,062     | 26,503,830  | 25,717,812                 | 99,161,107        | 6,783,045                           | 204,058,456      |
| 1961..... | 5,364,506   | 39,395,222     | 25,369,402  | 26,651,336                 | 111,521,565       | 7,183,474                           | 215,485,505      |
| 1962..... | 5,334,539   | 35,793,356     | 32,288,611  | 24,354,533                 | 126,384,100       | 8,053,737                           | 232,208,876      |
| 1963..... | 5,141,313   | 46,163,738     | 31,777,665  | 25,600,630                 | 140,481,637       | 9,033,442                           | 258,198,425      |
| 1964..... | 5,186,742   | 48,279,451     | 33,225,507  | 26,699,335                 | 155,375,168       | 9,714,081                           | 278,480,284      |
| 1965..... | .....       | 53,288,066     | 34,344,328  | 27,832,625                 | 158,419,974       | 10,335,180                          | 284,220,173      |
| 1966..... | .....       | 55,290,561     | 35,976,545  | 28,827,136                 | 174,687,329       | 11,183,865                          | 305,965,436      |
| 1967..... | .....       | 58,569,303     | 37,319,701  | 30,513,336                 | 194,928,964       | 12,700,628                          | 334,031,932      |
| 1968..... | .....       | 61,693,750     | 38,652,405  | 32,928,699                 | 213,895,123       | 13,941,904                          | 361,111,881      |
| 1969..... | .....       | 63,438,059     | 40,919,237  | .....                      | 267,122,934       | 15,619,199                          | 387,099,429      |
| 1970..... | .....       | 72,305,373     | 43,638,920  | .....                      | 304,142,907       | 19,036,755                          | 439,123,955      |
| 1971..... | .....       | 83,862,006     | 45,314,129  | .....                      | 341,582,042       | 21,249,444                          | 492,007,621      |
| 1972..... | .....       | 87,292,809     | 48,922,188  | .....                      | 371,746,978       | 24,074,725                          | 532,036,700      |
| 1973..... | .....       | 104,487,264    | 52,878,851  | .....                      | 328,807,014       | 29,189,543                          | 515,362,672      |
| 1974..... | .....       | 122,061,540    | 60,602,500  | .....                      | 395,067,057       | 36,629,045                          | 614,360,142      |
| 1975..... | .....       | 143,362,964    | 66,459,352  | .....                      | 447,151,339       | 46,842,936                          | 703,816,591      |
| 1976..... | .....       | 155,393,174    | 70,888,819  | .....                      | 517,257,025       | 47,548,083                          | 791,087,101      |
| 1977..... | .....       | 164,974,015    | 73,260,565  | .....                      | 553,321,724       | 54,884,811                          | 846,441,115      |
| 1978..... | .....       | 180,713,260    | 77,891,768  | .....                      | 570,131,105       | 59,234,879                          | 887,971,012      |
| 1979..... | .....       | 202,730,909    | 84,502,341  | .....                      | 620,894,944       | 69,286,574                          | 977,414,768      |
| 1980..... | .....       | 239,494,522    | 92,435,131  | .....                      | 705,447,890       | 83,219,797                          | 1,120,597,340    |
| 1981..... | .....       | 264,211,098    | 99,097,954  | .....                      | 757,246,711       | 96,816,528                          | 1,217,372,291    |
| 1982..... | .....       | 292,508,556    | 105,509,395 | .....                      | 835,910,721       | 116,471,009                         | 1,350,399,681    |
| 1983..... | .....       | 347,227,920    | 115,502,716 | .....                      | 945,133,805       | 135,344,489                         | 1,543,208,930    |
| 1984..... | .....       | 371,242,049    | 121,810,700 | .....                      | 996,254,820       | 148,795,204                         | 1,638,102,773    |
| 1985..... | .....       | 410,880,887    | 129,464,264 | .....                      | 1,114,415,670     | 162,588,352                         | 1,817,349,173    |
| 1986..... | .....       | 435,775,282    | 138,067,635 | .....                      | 1,181,443,198     | 187,855,917                         | 1,943,142,032    |
| 1987..... | .....       | 445,254,001    | 145,451,416 | .....                      | 1,251,776,244     | 210,195,101                         | 2,052,676,762    |
| 1988..... | .....       | 479,472,524    | 153,709,824 | .....                      | 1,309,782,801     | 235,199,847                         | 2,178,164,996    |
| 1989..... | .....       | 551,873,857 ** | 113,671,407 | .....                      | 1,319,063,655     | 246,923,366                         | 2,231,532,285    |
| 1990..... | .....       | 560,220,846 ** | 117,959,038 | .....                      | 1,315,727,120     | 257,890,171                         | 2,251,797,175    |
| 1991..... | .....       | 598,427,561 ** | 116,936,616 | .....                      | 1,355,085,593     | 271,363,196                         | 2,341,812,966    |
| 1992..... | .....       | 616,269,106 ** | 117,734,498 | .....                      | 1,397,587,117     | 275,599,364                         | 2,407,190,085    |
| 1993..... | .....       | 621,929,176 ** | 116,500,449 | .....                      | 1,396,565,976     | 286,896,539                         | 2,421,892,140    |
| 1994..... | .....       | 640,643,342 ** | 119,910,714 | .....                      | 1,453,475,296     | 298,484,785                         | 2,512,514,137    |
| 1995..... | .....       | 679,328,758 ** | 129,604,653 | .....                      | 1,530,470,242     | 328,999,878                         | 2,668,403,531    |

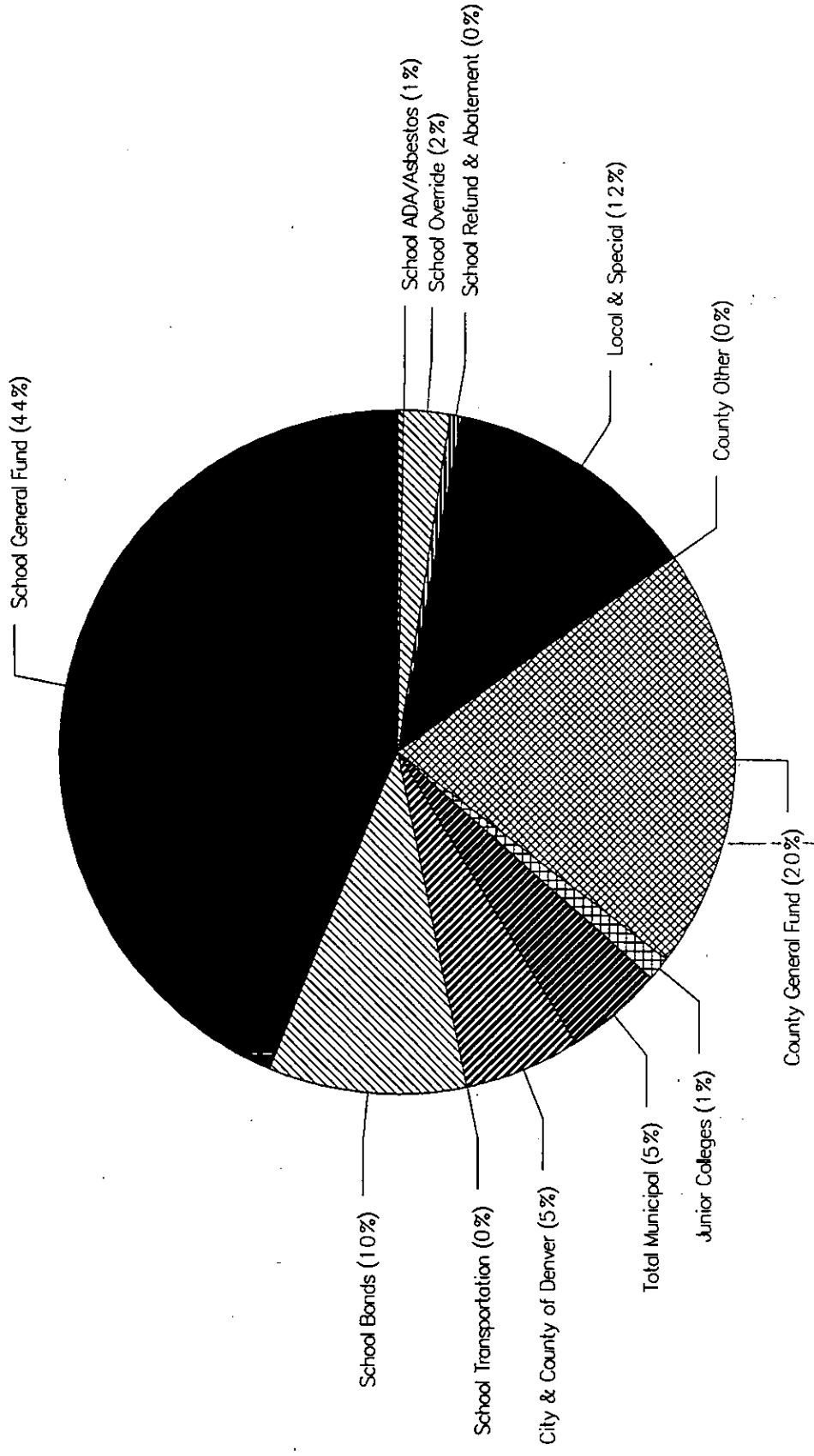
\*Special Improvement District Funds are included in Total County Funds.

\*\*City and County of Denver revenues shown under County.

## Revenue Analysis for 1995

|                           | 1994            |                        |         | 1995            |                        |         |
|---------------------------|-----------------|------------------------|---------|-----------------|------------------------|---------|
|                           | Detail          | Summary                | Percent | Detail          | Summary                | Percent |
| Government Jurisdiction   |                 |                        |         |                 |                        |         |
| Schools                   |                 |                        |         |                 |                        |         |
| General Fund              | \$1,122,821,350 |                        | 44.7%   | \$1,172,010,380 |                        | 43.9%   |
| Bond Redemption           | \$238,784,774   |                        | 9.5%    | \$256,491,718   |                        | 9.6%    |
| Transportation Reimb      | \$9,817         |                        | .0%     | \$9,836         |                        | .0%     |
| Overrides                 | \$51,722,953    |                        | 2.1%    | \$59,767,191    |                        | 2.2%    |
| Special Fund              | \$213,731       |                        | .0%     | \$0             |                        | 0.0%    |
| Abatements                | \$12,231,860    |                        | .5%     | \$12,165,215    |                        | .5%     |
| ADA/Asbestos              | \$2,140,069     |                        | .1%     | \$2,100,405     |                        | .1%     |
| Temporary Tax Credit      | (\$203,910)     |                        | .0%     | (\$401,607)     |                        | .0%     |
| Total Schools             |                 | \$1,427,720,644        | 56.8%   |                 | \$1,502,911,790        | 56.3%   |
| Junior Colleges           |                 | \$25,754,652           | 1.0%    |                 | \$27,558,452           | 1.0%    |
| Counties                  |                 |                        |         |                 |                        |         |
| General Fund              | \$491,275,671   |                        | 19.6%   | \$535,696,902   |                        | 20.1%   |
| Other                     | \$9,595,845     |                        | .4%     | \$672,277       |                        | .0%     |
| Total Counties            |                 | \$500,871,516          | 19.9%   |                 | \$536,369,179          | 20.1%   |
| City and County of Denver |                 | \$139,771,826          | 5.6%    |                 | \$142,959,579          | 5.4%    |
| Municipal                 |                 | \$119,910,714          | 4.8%    |                 | \$129,604,653          | 4.9%    |
| Local and Special         |                 | \$298,484,785          | 11.9%   |                 | \$328,999,878          | 12.3%   |
| Total Revenue             |                 | <u>\$2,512,514,138</u> | 100.0%  |                 | <u>\$2,668,403,530</u> | 100.0%  |

# Distribution of Revenue 1995



**Section V**

**Public Utilities  
Assessed by the State**

**COLORADO STATE ASSESSED PROPERTY  
ASSESSED VALUATION BY COUNTY  
COMPARISON 1994 TO 1995**

| <u>COUNTY</u> | <u>1994</u>   | <u>1995</u>   | <u>INCREASE<br/>(DECREASE)</u> |
|---------------|---------------|---------------|--------------------------------|
| Adams         | \$191,108,700 | \$191,815,300 | \$706,600                      |
| Alamosa       | 8,697,800     | 7,902,000     | (795,800)                      |
| Arapahoe      | 158,235,500   | 154,102,000   | (4,133,500)                    |
| Archuleta     | 5,644,400     | 5,231,500     | (412,900)                      |
| Baca          | 17,434,900    | 16,909,800    | (525,100)                      |
| Bent          | 9,653,800     | 9,606,000     | (47,800)                       |
| Boulder       | 83,425,000    | 81,124,200    | (2,300,800)                    |
| Chaffee       | 7,740,100     | 6,969,800     | (770,300)                      |
| Cheyenne      | 9,267,900     | 9,291,900     | 24,000                         |
| Clear Creek   | 13,705,100    | 13,354,200    | (350,900)                      |
| Conejos       | 2,879,000     | 2,736,300     | (142,700)                      |
| Costilla      | 2,530,200     | 2,201,400     | (328,800)                      |
| Crowley       | 5,464,100     | 5,738,700     | 274,600                        |
| Custer        | 1,738,800     | 1,618,300     | (120,500)                      |
| Delta         | 12,467,600    | 11,673,000    | (794,600)                      |
| Denver        | 448,613,700   | 427,329,300   | (21,284,400)                   |
| Dolores       | 3,917,300     | 3,420,000     | (497,300)                      |
| Douglas       | 48,581,400    | 50,391,700    | 1,810,300                      |
| Eagle         | 31,459,900    | 33,291,600    | 1,831,700                      |
| Elbert        | 8,804,400     | 8,900,100     | 95,700                         |
| El Paso       | 131,699,700   | 140,891,600   | 9,191,900                      |
| Fremont       | 13,647,100    | 14,001,500    | 354,400                        |
| Garfield      | 42,523,900    | 40,373,100    | (2,150,800)                    |
| Gilpin        | 2,565,900     | 2,496,200     | (69,700)                       |
| Grand         | 14,907,400    | 13,979,800    | (927,600)                      |
| Gunnison      | 8,645,000     | 8,884,400     | 239,400                        |
| Hinsdale      | 922,000       | 817,800       | (104,200)                      |
| Huerfano      | 15,297,000    | 14,210,300    | (1,086,700)                    |
| Jackson       | 2,518,900     | 1,728,000     | (790,900)                      |
| Jefferson     | 153,617,400   | 143,386,200   | (10,231,200)                   |
| Kiowa         | 9,822,900     | 9,725,900     | (97,000)                       |
| Kit Carson    | 9,565,600     | 9,282,500     | (283,100)                      |
| Lake          | 6,938,700     | 6,375,300     | (563,400)                      |
| LaPlata       | 75,699,000    | 61,802,500    | (13,896,500)                   |
| Larimer       | 49,280,500    | 48,523,500    | (757,000)                      |

**COLORADO STATE ASSESSED PROPERTY  
ASSESSED VALUATION BY COUNTY  
COMPARISON 1994 TO 1995**

| <u>COUNTY</u> | <u>1994</u>             | <u>1995</u>            | <u>INCREASE<br/>(DECREASE)</u> |
|---------------|-------------------------|------------------------|--------------------------------|
| Las Animas    | \$24,054,900            | \$24,678,200           | \$623,300                      |
| Lincoln       | 10,102,900              | 9,605,300              | (497,600)                      |
| Logan         | 22,450,000              | 21,637,000             | (813,000)                      |
| Mesa          | 57,100,500              | 57,869,000             | 768,500                        |
| Mineral       | 1,113,600               | 975,000                | (138,600)                      |
| Moffat        | 233,544,100             | 208,389,300            | (25,154,800)                   |
| Montezuma     | 21,065,300              | 20,062,800             | (1,002,500)                    |
| Montrose      | 40,703,700              | 37,075,900             | (3,627,800)                    |
| Morgan        | 122,557,400             | 114,719,500            | (7,837,900)                    |
| Otero         | 11,484,000              | 12,628,500             | 1,144,500                      |
| Ouray         | 1,842,500               | 2,001,600              | 159,100                        |
| Park          | 6,328,200               | 6,904,600              | 576,400                        |
| Phillips      | 3,522,300               | 3,789,200              | 266,900                        |
| Pitkin        | 12,326,100              | 12,917,100             | 591,000                        |
| Prowers       | 9,502,700               | 9,078,500              | (424,200)                      |
| Pueblo        | 96,938,600              | 90,159,500             | (6,779,100)                    |
| Rio Blanco    | 31,145,100              | 28,173,800             | (2,971,300)                    |
| Rio Grande    | 7,208,100               | 6,378,200              | (829,900)                      |
| Routt         | 54,894,100              | 50,751,400             | (4,142,700)                    |
| Saguache      | 4,772,900               | 3,952,800              | (820,100)                      |
| San Juan      | 1,840,600               | 1,639,800              | (200,800)                      |
| San Miguel    | 6,887,400               | 6,674,000              | (213,400)                      |
| Sedgewick     | 7,771,400               | 7,392,000              | (379,400)                      |
| Summit        | 18,447,000              | 18,124,300             | (322,700)                      |
| Teller        | 5,944,600               | 6,702,700              | 758,100                        |
| Washington    | 7,473,000               | 6,342,900              | (1,130,100)                    |
| Weld          | 127,369,700             | 141,594,200            | 14,224,500                     |
| Yuma          | 12,690,500              | 14,093,100             | 1,402,600                      |
| <b>TOTAL</b>  | <b>\$2,570,101,800</b>  | <b>\$2,484,395,900</b> | <b>(\$85,705,900)</b>          |
|               | <b>Percent Decrease</b> | <b>-3.33%</b>          |                                |

**STATE ASSESSED COMPANIES  
ASSESSED VALUATION BY COMPANY  
COMPARISONS 1994 TO 1995**

TYPE OF UTILITY

| <u>AIRLINE COMPANIES</u>       | <u>1994</u>          | <u>1995</u>          | <u>INCREASE<br/>(DECREASE)</u> |
|--------------------------------|----------------------|----------------------|--------------------------------|
| ABX AIR                        | \$882,000            | \$334,000            | (\$548,000)                    |
| AIR WISCONSIN                  | 51,000               | 784,000              | 733,000                        |
| AMERICA WEST AIRLINES          | 17,100               | 668,000              | 650,900                        |
| AMERICAN AIRLINES              | 814,000              | 14,235,900           | 13,421,900                     |
| AMERICAN TRANS AIR             | 10,219,000           | 5,100                | (10,213,900)                   |
| AMERIFLIGHT                    | 13,000               | 209,000              | 196,000                        |
| BURLINGTON AIR EXPRESS         | 206,000              | 622,000              | 416,000                        |
| CASINO EXPRESS                 | 24,100               | 18,000               | (6,100)                        |
| CONTINENTAL AIRLINES           | 20,579,000           | 8,712,000            | (11,867,000)                   |
| CONTINENTAL EXPRESS            | 6,543,900            | 0                    | (6,543,900)                    |
| CORPORATE AIR                  | 980,000              | 209,100              | (770,900)                      |
| DELTA AIR LINES                | 6,907,000            | 7,385,900            | 478,900                        |
| DHL WORLDWIDE EXPRESS          | 36,000               | 28,000               | (8,000)                        |
| EMERY AIR FREIGHT              | 286,000              | 470,000              | 184,000                        |
| EMERY WORLDWIDE AIRLINES       | 80,000               | 63,000               | (17,000)                       |
| EVERGREEN INTL AIRLINES        | 232,000              | 193,000              | (39,000)                       |
| FEDERAL EXPRESS                | 5,064,100            | 4,316,900            | (747,200)                      |
| FRONTIER AIR LINES             | 0                    | 466,000              | 466,000                        |
| GP EXPRESS                     | 117,000              | 885,900              | 768,900                        |
| GREAT LAKES AVIATION           | 520,000              | 381,000              | (139,000)                      |
| MARKAIR                        | 637,000              | 929,000              | 292,000                        |
| MESA AIRLINES                  | 7,402,200            | 4,485,100            | (2,917,100)                    |
| MIDWEST EXPRESS                | 58,000               | 58,000               | 0                              |
| MORRIS AIR                     | 346,000              | 0                    | (346,000)                      |
| NORTHWEST AIRLINES             | 3,775,000            | 4,465,000            | 690,000                        |
| RENO AIR                       | 0                    | 65,000               | 65,000                         |
| SKYWEST AIRLINES               | 340,000              | 317,000              | (23,000)                       |
| SUN COUNTRY AIRLINES           | 118,000              | 137,000              | 19,000                         |
| TRANS WORLD AIRLINES           | 1,246,000            | 1,611,000            | 365,000                        |
| UNITED PARCEL SERVICE          | 3,237,000            | 16,109,500           | 12,872,500                     |
| UNITED AIRLINES                | 91,296,100           | 89,009,000           | (2,287,100)                    |
| US AIR                         | 1,339,000            | 818,000              | (521,000)                      |
| US CHECK                       | 311,000              | 288,000              | (23,000)                       |
| VANGUARD                       | 0                    | 21,000               | 21,000                         |
| WESTERN PACIFIC                | 0                    | 161,000              | 161,000                        |
| <b>TOTAL AIRLINE COMPANIES</b> | <b>\$163,676,500</b> | <b>\$158,460,400</b> | <b>(\$5,216,100)</b>           |



**STATE ASSESSED COMPANIES  
ASSESSED VALUATION BY COMPANY  
COMPARISONS 1994 TO 1995**

TYPE OF UTILITY

| <u>ELECTRIC COMPANIES</u>       | <u>1994</u>          | <u>1995</u>          | <u>INCREASE<br/>(DECREASE)</u> |
|---------------------------------|----------------------|----------------------|--------------------------------|
| AMERICAN ATLAS #1 LTD           | \$8,528,000          | \$6,776,000          | (\$1,752,000)                  |
| BASIN ELECTRIC POWER CO-OP      | 2,771,000            | 2,177,000            | (594,000)                      |
| BRUSH COGENERATION              | 11,518,000           | 12,188,000           | 670,000                        |
| COLO POWER PARTNERS             | 5,561,000            | 4,489,000            | (1,072,000)                    |
| PACIFICORP                      | 63,624,100           | 54,332,100           | (9,292,000)                    |
| PTARMIGAN RESOURCES             | 825,000              | 448,000              | (377,000)                      |
| PUBLIC SERVICE OF COLORADO      | 689,804,700          | 632,340,900          | (57,463,800)                   |
| REDLANDS WATER & POWER          | 526,000              | 0                    | (526,000)                      |
| STS HYDROPOWER                  | 229,000              | 146,200              | (82,800)                       |
| TEXAS-OHIO POWER                | 344,000              | 466,100              | 122,100                        |
| THERMO COGENERATION             | 14,878,000           | 29,633,100           | 14,755,100                     |
| THERMO POWER & ELEC             | 2,212,000            | 2,728,200            | 516,200                        |
| WEST PLAINS ENERGY              | 19,557,900           | 22,379,000           | 2,821,100                      |
| <b>TOTAL ELECTRIC COMPANIES</b> | <b>\$820,378,700</b> | <b>\$768,103,600</b> | <b>(\$52,275,100)</b>          |

**STATE ASSESSED COMPANIES  
ASSESSED VALUATION BY COMPANY  
COMPARISONS 1994 TO 1995**

TYPE OF UTILITY

| <u>RURAL ELECTRIC COMPANIES</u>       | <u>1994</u>          | <u>1995</u>          | <u>INCREASE<br/>(DECREASE)</u> |
|---------------------------------------|----------------------|----------------------|--------------------------------|
| DELTA-MONTROSE ELEC                   | \$8,967,100          | \$7,598,000          | (\$1,369,100)                  |
| DESERET GENERATION & TRANS.           | 347,700              | 356,700              | 9,000                          |
| EMPIRE ELECTRIC                       | 2,230,000            | 2,256,000            | 26,000                         |
| EMPIRE ELECTRIC (SWEPI)               | 2,900,000            | 2,501,100            | (398,900)                      |
| GRAND VALLEY RURAL POWER              | 2,979,000            | 3,471,000            | 492,000                        |
| GUNNISON ELECTRIC                     | 2,425,000            | 2,142,100            | (282,900)                      |
| HEARTLAND ELECTRIC                    | 303,900              | 265,100              | (38,800)                       |
| HIGHLINE ELECTRIC                     | 1,507,100            | 1,374,000            | (133,100)                      |
| HOLY CROSSELECTRIC                    | 19,353,100           | 21,603,900           | 2,250,800                      |
| INTERMOUNTAIN REA                     | 24,803,900           | 31,856,100           | 7,052,200                      |
| K-C ELECTRIC                          | 1,582,000            | 1,747,000            | 165,000                        |
| LA PLATA ELECTRIC                     | 16,802,000           | 14,253,100           | (2,548,900)                    |
| LINCOLN ELECTRIC                      | 681,100              | 606,000              | (75,100)                       |
| MOON LAKE ELECTRIC                    | 2,157,000            | 1,560,000            | (597,000)                      |
| MORGAN COUNTY REA                     | 2,154,900            | 2,095,100            | (59,800)                       |
| MT PARKS ELECTRIC                     | 2,632,000            | 1,826,000            | (806,000)                      |
| MT VIEW ELECTRIC                      | 7,405,000            | 6,680,000            | (725,000)                      |
| POUDRE VALLEY REA                     | 4,712,100            | 4,403,900            | (308,200)                      |
| RURAL ELECTRIC                        | 47,000               | 45,000               | (2,000)                        |
| SALT RIVER PROJECT                    | 37,026,000           | 35,467,000           | (1,559,000)                    |
| SAN ISABEL ELECTRIC                   | 5,640,900            | 4,523,000            | (1,117,900)                    |
| SAN LUIS VALLEY REA                   | 5,040,100            | 4,409,000            | (631,100)                      |
| SAN MIGUEL POWER                      | 4,506,000            | 3,332,100            | (1,173,900)                    |
| SANGRE DE CRISTO ELECTRIC             | 2,652,100            | 2,046,000            | (606,100)                      |
| SOUTHEAST COLORADO POWER              | 2,651,000            | 1,566,000            | (1,085,000)                    |
| TRI-COUNTY ELECTRIC CO-OP             | 1,000                | 400                  | (600)                          |
| TRI-STATE GRNERATION & TRANS          | 198,544,600          | 177,928,800          | (20,615,800)                   |
| UNITED POWER                          | 6,838,000            | 7,328,000            | 490,000                        |
| WESTERN MINNESOTA POWER               | 1,143,100            | 970,100              | (173,000)                      |
| WHEATLAND ELECTRIC CO-OP              | 3,000                | 3,000                | 0                              |
| WHITE RIVER ELECTRIC                  | 1,671,000            | 1,704,000            | 33,000                         |
| WYOMING MUNICIPAL POWER               | 101,000              | 95,000               | (6,000)                        |
| YAMPA VALLEY ELECTRIC                 | 9,717,000            | 10,619,900           | 902,900                        |
| Y-W ELECTRIC                          | 1,652,100            | 2,634,100            | 982,000                        |
| <b>TOTAL RURAL ELECTRIC COMPANIES</b> | <b>\$381,176,800</b> | <b>\$359,266,500</b> | <b>(\$21,910,300)</b>          |

**STATE ASSESSED COMPANIES  
ASSESSED VALUATION BY COMPANY  
COMPARISONS 1994 TO 1995**

TYPE OF UTILITY

| <u>GAS DISTRIBUTION COMPANIES</u>       | <u>1994</u>         | <u>1995</u>         | <u>INCREASE<br/>(DECREASE)</u> |
|---|---------------------|---------------------|--------------------------------|
| COMFURT GAS                             | \$87,000            | \$94,000            | \$7,000                        |
| CUC-COLORADO                            | 1,878,100           | 1,433,000           | (445,100)                      |
| EASTERN COLO UTILITY                    | 127,900             | 119,000             | (8,900)                        |
| GREELEY GAS                             | 8,291,100           | 8,224,900           | (66,200)                       |
| K N ENERGY                              | 12,105,100          | 6,203,000           | (5,902,100)                    |
| PEOPLES NATURAL GAS                     | 5,657,100           | 5,666,100           | 9,000                          |
| ROCKY MTN NATURAL GAS DIV               | 5,179,100           | 5,927,200           | 748,100                        |
| <b>TOTAL GAS DISTRIBUTION COMPANIES</b> | <b>\$33,325,400</b> | <b>\$27,667,200</b> | <b>(\$5,658,200)</b>           |
| <br><u>FLUID PIPELINE COMPANIES</u>     |                     |                     |                                |
| AMOCO PIPELINE                          | \$2,398,100         | \$2,526,100         | \$128,000                      |
| CHASE TRANSPORTATION                    | 2,353,900           | 2,277,900           | (76,000)                       |
| CHEVRON PIPELINE                        | 782,000             | 758,000             | (24,000)                       |
| CONOCO PIPELINE                         | 1,726,000           | 1,916,100           | 190,100                        |
| DIAMOND SHAMROCK PIPELINE               | 4,269,900           | 5,534,000           | 1,264,100                      |
| FOUR CORNERS PIPELINE                   | 19,000              | 17,000              | (2,000)                        |
| KOCH PIPELINES                          | 1,420,000           | 1,210,000           | (210,000)                      |
| MID-AMERICA PIPELINE                    | 5,071,100           | 4,175,900           | (895,200)                      |
| PHILLIPS PIPELINE                       | 4,936,100           | 2,711,100           | (2,225,000)                    |
| SHAMROCK PIPELINE                       | 404,000             | 400,000             | (4,000)                        |
| SINCLAIR OIL                            | 457,000             | 456,000             | (1,000)                        |
| TEXACO PIPELINE - BONANZA               | 29,000              | 11,000              | (18,000)                       |
| TEXAS-NEW MEXICO PIPELINE               | 169,000             | 111,000             | (58,000)                       |
| UNOCAL PIPELINE                         | 275,100             | 281,000             | 5,900                          |
| WESTTEX                                 | 0                   | 1,378,000           | 1,378,000                      |
| WYCO PIPELINE                           | 3,763,000           | 3,626,100           | (136,900)                      |
| <b>TOTAL FLUID PIPELINE COMPANIES</b>   | <b>\$28,073,200</b> | <b>\$27,389,200</b> | <b>(\$684,000)</b>             |

**STATE ASSESSED COMPANIES  
ASSESSED VALUATION BY COMPANY  
COMPARISONS 1994 TO 1995**

TYPE OF UTILITY

| <u>TRANSPORTATION PIPELINES</u>       | <u>1994</u>          | <u>1995</u>          | <u>INCREASE<br/>(DECREASE)</u> |
|---------------------------------------|----------------------|----------------------|--------------------------------|
| ATLANTIC RICHFIELD                    | \$16,510,000         | \$14,581,000         | (\$1,929,000)                  |
| COLORADO INTERSTATE GAS               | 51,566,900           | 45,496,800           | (6,070,100)                    |
| CORTEZ PIPELINE                       | 9,298,000            | 8,587,000            | (711,000)                      |
| EL PASO NATURAL GAS                   | 5,295,000            | 4,652,000            | (643,000)                      |
| K N FRONT RANGE GAS GATHERING         | 6,819,000            | 5,718,100            | (1,100,900)                    |
| K N GAS GATHERING                     | 0                    | 3,869,000            | 3,869,000                      |
| K N INTERSTATE                        | 0                    | 2,061,000            | 2,061,000                      |
| K N WATTENBERG LTD LIABILITY          | 4,940,000            | 6,949,000            | 2,009,000                      |
| LFC GATHERING SYSTEM                  | 995,000              | 948,000              | (47,000)                       |
| NORTHERN NATURAL GAS                  | 2,573,000            | 1,145,900            | (1,427,100)                    |
| NORTHWEST PIPELINE                    | 1,933,900            | 12,744,000           | 10,810,100                     |
| NATURAL GAS PIPELINE                  | 13,639,200           | 214,900              | (13,424,300)                   |
| PANHANDLE EASTERN PIPELINE            | 224,000              | 103,000              | (121,000)                      |
| QUESTAR PIPELINE                      | 5,735,000            | 5,454,000            | (281,000)                      |
| RATON GAS TRANSMISSION                | 13,000               | 7,000                | (6,000)                        |
| RAVEN RIDGE CO2 PIPELINE              | 362,000              | 284,000              | (78,000)                       |
| RMNG GATHERING                        | 794,000              | 5,663,900            | 4,869,900                      |
| ROCKY MT GAS CO                       | 7,500,200            | 600,000              | (6,900,200)                    |
| TCP GATHERING                         | 53,000               | 53,000               | 0                              |
| TRAILBLAZER PIPELINE                  | 10,029,900           | 8,218,100            | (1,811,800)                    |
| WEST GAS SUPPLY                       | 10,847,000           | 0                    | (10,847,000)                   |
| WESTGAS INTERSTATE                    | 14,000               | 9,000                | (5,000)                        |
| WILLIAMS GAS PROCESSING               | 30,225,100           | 34,005,000           | 3,779,900                      |
| WILLIAMS NATURAL GAS                  | 3,094,000            | 2,651,000            | (443,000)                      |
| WYOMING INTERSTATE                    | 1,658,000            | 1,510,000            | (148,000)                      |
| <b>TOTAL TRANSPORTATION PIPELINES</b> | <b>\$184,119,200</b> | <b>\$165,524,700</b> | <b>(\$18,594,500)</b>          |

**STATE ASSESSED COMPANIES  
ASSESSED VALUATION BY COMPANY  
COMPARISONS 1994 TO 1995**

TYPE OF UTILITY

| <u>RAILROAD COMPANIES</u>       | <u>1994</u>          | <u>1995</u>          | <u>INCREASE<br/>(DECREASE)</u> |
|---------------------------------|----------------------|----------------------|--------------------------------|
| ATCHISON, TOPEKA & SANTA FE RR  | \$20,721,000         | \$23,337,000         | \$2,616,000                    |
| BURLINGTON NORTHERN RR          | 23,973,300           | 28,963,800           | 4,990,500                      |
| COLORADO/WYOMING RR             | 875,000              | 675,000              | (200,000)                      |
| CRIPPLE CREEK & VICTOR RR       | 41,000               | 43,000               | 2,000                          |
| DENVER TERMINAL RR              | 0                    | 91,400               | 91,400                         |
| DURANGO & SILVERTON RR          | 1,471,000            | 1,544,000            | 73,000                         |
| GEORGETOWN LOOP RR              | 112,000              | 57,000               | (55,000)                       |
| GREAT WESTERN RAILWAY           | 967,000              | 217,900              | (749,100)                      |
| KYLE RAILROAD                   | 39,000               | 1,144,000            | 1,105,000                      |
| LEADVILLE CO & SO RR            | 1,877,000            | 71,000               | (1,806,000)                    |
| MANITOU & PIKES PEAK RW         | 474,000              | 2,387,000            | 1,913,000                      |
| SAN LUIS CENTRAL RR             | 317,000              | 316,000              | (1,000)                        |
| SOUTHERN PACIFIC RR             | 23,414,300           | 18,810,900           | (4,603,400)                    |
| TRINIDAD RR CO                  | 750,000              | 704,000              | (46,000)                       |
| UNION PACIFIC RR                | 45,984,000           | 49,096,900           | 3,112,900                      |
| WYOMING & COLORADO RR           | 773,700              | 26,000               | (747,700)                      |
| <b>TOTAL RAILROAD COMPANIES</b> | <b>\$121,789,300</b> | <b>\$127,484,900</b> | <b>\$5,695,600</b>             |
| <br>                            |                      |                      |                                |
| <b>TOTAL PRIVATE CARLINES</b>   | <b>\$21,526,500</b>  | <b>\$24,623,000</b>  | <b>\$3,096,500</b>             |

**STATE ASSESSED COMPANIES  
ASSESSED VALUATION BY COMPANY  
COMPARISONS 1994 TO 1995**

TYPE OF UTILITY

| <u>TELEPHONE COMPANIES</u>       | <u>1994</u>          | <u>1995</u>          | <u>INCREASE<br/>(DECREASE)</u> |
|----------------------------------|----------------------|----------------------|--------------------------------|
| AT & T                           | \$1,503,000          | \$100,447,100        | \$98,944,100                   |
| ALLNET                           | 95,544,100           | 1,747,000            | (93,797,100)                   |
| AUTOMATED COMMUNICATIONS         | 366,600              | 180,000              | (186,600)                      |
| COMM SERVICES                    | 82,000               | 77,000               | (5,000)                        |
| EXECUTIVE TELECARD               | 157,000              | 189,000              | 32,000                         |
| FORTE OF COLO                    | 2,583,900            | 1,399,000            | (1,184,900)                    |
| GE AMERICAN COMM                 | 1,249,000            | 1,436,000            | 187,000                        |
| GE CAPITAL SPACENET              | 0                    | 4,760,000            | 4,760,000                      |
| INNOVATIVE COMM                  | 53,800               | 54,000               | 200                            |
| INTELCOM GROUP                   | 242,000              | 0                    | (242,000)                      |
| JONES LIGHTWAVE                  | 0                    | 565,000              | 565,000                        |
| LDB INTL                         | 248,000              | 225,100              | (22,900)                       |
| LDDS                             | 1,413,000            | 1,597,000            | 184,000                        |
| MCI                              | 47,389,000           | 57,603,600           | 10,214,600                     |
| MCI METRO ACCESS                 | 0                    | 137,000              | 137,000                        |
| MFS TELECOM                      | 0                    | 123,000              | 123,000                        |
| NORTHWEST TELECOM                | 287,000              | 43,000               | (244,000)                      |
| NATIONAL NETWORK                 | 0                    | 170,000              | 170,000                        |
| PANHANDLE TELECOM                | 29,000               | 187,000              | 158,000                        |
| QWEST COMM (S PACIFIC)           | 644,000              | 1,623,900            | 979,900                        |
| RESIDUAL CORP (INTL 800)         | 19,000               | 45,000               | 26,000                         |
| TEC WEST                         | 309,000              | 340,000              | 31,000                         |
| TELECONCEPTS                     | 376,100              | 1,228,900            | 852,800                        |
| U S SPRINT                       | 12,900               | 2,699,100            | 2,686,200                      |
| U S WEST                         | 584,194,900          | 551,362,300          | (32,832,600)                   |
| VYVX                             | 0                    | 192,000              | 192,000                        |
| WESTERN UNION                    | 1,636,000            | 5,100                | (1,630,900)                    |
| WILLTEL                          | 2,889,000            | 1,445,900            | (1,443,100)                    |
| <b>TOTAL TELEPHONE COMPANIES</b> | <b>\$741,228,300</b> | <b>\$729,882,000</b> | <b>(\$11,346,300)</b>          |

**STATE ASSESSED COMPANIES  
ASSESSED VALUATION BY COMPANY  
COMPARISONS 1994 TO 1995**

TYPE OF UTILITY

| <u>MOBILE TELEPHONE COMPANIES</u> | <u>1994</u>         | <u>1995</u>         | <u>INCREASE<br/>(DECREASE)</u> |
|-----------------------------------|---------------------|---------------------|--------------------------------|
| B & C MOBILE                      | \$27,100            | \$23,100            | (\$4,000)                      |
| CELLUDYNE II                      | 230,000             | 259,000             | 29,000                         |
| COLORADO 4                        | 181,000             | 385,900             | 204,900                        |
| COLORADO 6                        | 272,000             | 419,100             | 147,100                        |
| COLORADO 7                        | 223,000             | 260,000             | 37,000                         |
| COLORADO HIGH COUNTRY             | 1,872,100           | 2,423,900           | 551,800                        |
| COLORADO RSA #3                   | 1,775,100           | 3,925,900           | 2,150,800                      |
| COLORADO WEST MOBILEPHONE         | 9,000               | 5,000               | (4,000)                        |
| COMMUNICATIONS CENTER             | 13,000              | 20,000              | 7,000                          |
| CRESTED BUTTE COMMUNICATIONS      | 13,000              | 12,000              | (1,000)                        |
| DENVER CELLULAR                   | 16,520,900          | 15,266,000          | (1,254,900)                    |
| DURANGO CELLULAR                  | 428,900             | 1,009,100           | 580,200                        |
| EAGLE COMMUNICATIONS              | 13,000              | 10,000              | (3,000)                        |
| EMPIRE DISPATCH                   | 215,100             | 105,100             | (110,000)                      |
| FT COLLINS/LOVELAND CELLULAR      | 293,000             | 615,000             | 322,000                        |
| GLENWOOD MOBILE                   | 4,000               | 3,000               | (1,000)                        |
| GREELEY CELLULAR                  | 305,000             | 590,000             | 285,000                        |
| MC II                             | 701,100             | 1,030,100           | 329,000                        |
| MCCAW COMM OF COLO SPGS           | 1,968,000           | 2,355,100           | 387,100                        |
| MCCAW RCC                         | 1,726,300           | 1,448,500           | (277,800)                      |
| MOBILE RADIO                      | 11,000              | 12,000              | 1,000                          |
| MOUNTAIN VIEW                     | 9,200               | 11,100              | 1,900                          |
| N E COLO CELLULAR                 | 0                   | 175,900             | 175,900                        |
| ONECOMM                           | 2,840,000           | 11,987,200          | 9,147,200                      |
| PAGING NETWORK                    | 810,100             | 1,298,900           | 488,800                        |
| PLATTE RIVER                      | 327,000             | 405,100             | 78,100                         |
| PUEBLO CELLULAR                   | 343,000             | 0                   | (343,000)                      |
| PUEBLO MSA                        | 288,000             | 244,000             | (44,000)                       |
| SAN ISABEL                        | 285,000             | 241,000             | (44,000)                       |
| SMOKY HILL                        | 235,100             | 287,100             | 52,000                         |
| STEAMBOAT SPGS                    | 167,000             | 333,000             | 166,000                        |
| TWO BUTTES                        | 222,000             | 328,000             | 106,000                        |
| U S WEST NEWVECTOR                | 19,148,000          | 22,623,000          | 3,475,000                      |
| WEST LINK                         | 4,117,800           | 3,844,900           | (272,900)                      |
| <b>MOBILE TELEPHONE COMPANIES</b> | <b>\$55,593,800</b> | <b>\$71,957,000</b> | <b>\$16,363,200</b>            |

**STATE ASSESSED COMPANIES  
ASSESSED VALUATION BY COMPANY  
COMPARISONS 1994 TO 1995**

TYPE OF UTILITY

| <u>RURAL TELEPHONE COMPANIES.</u>  | <u>1994</u>         | <u>1995</u>         | <u>INCREASE<br/>(DECREASE)</u> |
|------------------------------------|---------------------|---------------------|--------------------------------|
| AGATE MUTUAL TELEPHONE CO          | \$58,000            | \$67,000            | \$9,000                        |
| BIG SANDY TELECOM INC.             | 302,000             | 319,000             | 17,000                         |
| BIJOU TELEPHONE CO-OP ASS'N        | 312,000             | 284,000             | (28,000)                       |
| BLANCA TELEPHONE CO                | 430,100             | 433,000             | 2,900                          |
| COLUMBINE TELEPHONE CO.            | 507,000             | 481,000             | (26,000)                       |
| DELTA COUNTY TELE-COMM INC.        | 1,871,000           | 2,071,900           | 200,900                        |
| DUBOIS TELEPHONE EXCHANGE          | 51,000              | 56,000              | 5,000                          |
| E SLOPE RURAL TELE ASS'N           | 2,013,000           | 2,178,000           | 165,000                        |
| EAGLE TELECOMM, INC./COLO          | 3,062,900           | 6,970,800           | 3,907,900                      |
| EL PASO COUNTY TELEPHONE CO.       | 1,059,900           | 966,100             | (93,800)                       |
| FARMERS TELEPHONE CO.              | 148,000             | 119,000             | (29,000)                       |
| GREAT PLAINS COMMUNICATIONS        | 4,000               | 3,000               | (1,000)                        |
| HAXTUN TELEPHONE CO                | 648,900             | 559,000             | (89,900)                       |
| JED ENTERPRISES, INC.              | 248,000             | 266,000             | 18,000                         |
| NUCLA-NATURITA TELEPHONE CO.       | 544,100             | 597,000             | 52,900                         |
| NUNN TELEPHONE CO                  | 204,000             | 192,000             | (12,000)                       |
| PEETZ CO-OP TELEPHONE CO           | 89,000              | 83,000              | (6,000)                        |
| PHILLIPS CTY TELEPHONE CO          | 567,000             | 717,000             | 150,000                        |
| PIONEER TELEPHONE ASS'N, INC.      | 37,000              | 25,000              | (12,000)                       |
| PLAINS CO-OP TELEPHONE ASS'N, INC. | 792,000             | 785,100             | (6,900)                        |
| RICO TELEPHONE CO.                 | 73,000              | 95,000              | 22,000                         |
| ROGGEN TELEPHONE CO.               | 310,000             | 274,000             | (36,000)                       |
| RYE TELEPHONE CO., INC.            | 721,900             | 890,000             | 168,100                        |
| S & T TELEPHONE CO-OP ASS'N        | 62,000              | 38,000              | (24,000)                       |
| STONEHAM CO-OP TELEPHONE CORP      | 58,000              | 28,000              | (30,000)                       |
| STRASBURG TELEPHONE CO             | 244,000             | 214,000             | (30,000)                       |
| SUNFLOWER TELEPHONE CO             | 230,000             | 173,000             | (57,000)                       |
| UNION TELEPHONE CO. INC.           | 803,000             | 925,900             | 122,900                        |
| UNIV. TELEPHONE CO. OF COLO        | 2,313,000           | 2,679,100           | 366,100                        |
| WIGGINS TELEPHONE ASS'N            | 893,900             | 1,077,900           | 184,000                        |
| WILLARD TELEPHONE CO, INC          | 64,000              | 63,000              | (1,000)                        |
| <b>TOTAL RURAL TELEPHONE CO.</b>   | <b>\$18,721,700</b> | <b>\$23,630,800</b> | <b>\$4,909,100</b>             |



**STATE ASSESSED COMPANIES  
ASSESSED VALUATION BY COMPANY  
COMPARISONS 1994 TO 1995**

TYPE OF UTILITY

| <u>WATER COMPANIES</u>           | <u>1994</u>                   | <u>1995</u>                   | <u>INCREASE<br/>(DECREASE)</u> |
|----------------------------------|-------------------------------|-------------------------------|--------------------------------|
| CASCADE PUBLIC SERVICE           | \$24,000                      | \$24,000                      | \$0                            |
| HALDORSON PIPELINE               | 5,000                         | 5,000                         | 0                              |
| HANCOCK WATER COMPANY            | 7,000                         | 5,000                         | (2,000)                        |
| JOSEPH WATER COMPANY             | 2,000                         | 2,000                         | 0                              |
| MORGAN HEIGHTS UTILITY           | 7,000                         | 0                             | (7,000)                        |
| OCTAL RESOURCES                  | 9,000                         | 8,600                         | (400)                          |
| PRICE EAST ALAMOSA WATER COMPANY | 18,400                        | 15,000                        | (3,400)                        |
| RANCHO CASIAS WATER              | 10,500                        | 15,000                        | 4,500                          |
| S J DEVELOPMENT                  | 373,500                       | 332,000                       | (41,500)                       |
| SODA SPRINGS RANCH WATER         | 36,000                        | 0                             | (36,000)                       |
| <b>TOTAL WATER COMPANIES</b>     | <b>\$492,400</b>              | <b>\$406,600</b>              | <b>(\$85,800)</b>              |
| <br>                             |                               |                               |                                |
| <b>GRAND TOTAL</b>               | <b><u>\$2,570,101,800</u></b> | <b><u>\$2,484,395,900</u></b> | <b><u>(\$85,705,900)</u></b>   |

**COLORADO STATE ASSESSED PROPERTY  
1995 SUMMARY OF UTILITY VALUATIONS**

| <u>County</u> | <u>Airline<br/>Companies</u> | <u>Electric<br/>Companies</u> | <u>Rural Electric<br/>Companies</u> | <u>Gas<br/>Distribution<br/>Pipelines</u> | <u>Fluid<br/>Pipelines</u> | <u>Gas<br/>Transportation<br/>Pipelines</u> |
|---------------|------------------------------|-------------------------------|-------------------------------------|---|----------------------------|---|
| Adams         | \$6,296,600                  | \$63,962,600                  | \$9,159,600                         | \$50,600                                  | \$4,167,500                | \$9,997,700                                 |
| Alamosa       | 102,500                      | 3,197,100                     | 1,545,600                           | 0   | 0                          | 0   |
| Arapahoe      | 1,075,200                    | 50,567,700                    | 4,524,800                           | 61,400                                    | 596,800                    | 4,211,200                                   |
| Archuleta     | 1,700                        | 214,400                       | 2,652,800                           | 96,000                                    | 0                          | 0   |
| Baca          | 0                            | 600                           | 749,100                             | 372,300                                   | 1,778,000                  | 6,231,400                                   |
| Bent          | 0                            | 3,346,300                     | 281,000                             | 277,200                                   | 343,000                    | 359,400                                     |
| Boulder       | 241,300                      | 39,851,400                    | 773,400                             | 1,300                                     | 0                          | 308,100                                     |
| Chaffee       | 8,400                        | 2,003,900                     | 1,136,100                           | 367,600                                   | 0                          | 0   |
| Cheyenne      | 0                            | 0                             | 561,200                             | 171,000                                   | 1,380,500                  | 1,246,600                                   |
| Clear Creek   | 0                            | 10,020,100                    | 379,100                             | 0   | 0                          | 0   |
| Conejos       | 0                            | 1,047,800                     | 283,500                             | 0   | 0                          | 0   |
| Costilla      | 0                            | 436,300                       | 316,700                             | 0   | 0                          | 0   |
| Crowley       | 0                            | 673,700                       | 292,200                             | 124,700                                   | 715,200                    | 0   |
| Custer        | 0                            | 344,100                       | 631,500                             | 0   | 0                          | 9,100                                       |
| Delta         | 1,800                        | 344,600                       | 5,455,300                           | 730,600                                   | 0                          | 224,100                                     |
| Denver        | 135,768,200                  | 105,787,500                   | 0                                   | 187,100                                   | 968,900                    | 109,200                                     |
| Dolores       | 300                          | 405,300                       | 991,000                             | 23,000                                    | 660,600                    | 954,600                                     |
| Douglas       | 9,100                        | 8,668,100                     | 13,967,500                          | 1,386,500                                 | 305,200                    | 563,800                                     |
| Eagle         | 889,800                      | 6,543,500                     | 11,954,300                          | 695,300                                   | 0                          | 690,400                                     |
| Elbert        | 0                            | 126,500                       | 2,735,900                           | 125,800                                   | 529,200                    | 550,500                                     |
| El Paso       | 9,453,200                    | 1,236,400                     | 5,613,200                           | 1,943,000                                 | 2,098,300                  | 2,788,500                                   |
| Fremont       | 1,000                        | 6,341,100                     | 633,300                             | 1,138,700                                 | 0                          | 182,000                                     |
| Garfield      | 36,200                       | 16,655,700                    | 5,016,500                           | 1,314,500                                 | 549,900                    | 6,927,100                                   |
| Gilpin        | 300                          | 313,600                       | 565,000                             | 0   | 0                          | 0   |
| Grand         | 300                          | 2,335,900                     | 5,032,300                           | 0   | 0                          | 0   |
| Gunnison      | 479,200                      | 541,300                       | 3,113,500                           | 334,200                                   | 0                          | 153,000                                     |
| Hinsdale      | 300                          | 1,300                         | 565,100                             | 0   | 0                          | 0   |
| Huerfano      | 300                          | 9,500                         | 1,894,100                           | 0   | 0                          | 7,013,500                                   |
| Jackson       | 0                            | 0                             | 849,500                             | 166,700                                   | 0                          | 500   |
| Jefferson     | 37,900                       | 64,153,500                    | 4,886,700                           | 5,671,900                                 | 0                          | 169,800                                     |
| Kiowa         | 0                            | 139,700                       | 308,600                             | 81,800                                    | 94,000                     | 568,700                                     |
| Kit Carson    | 9,300                        | 0                             | 4,989,600                           | 1,304,300                                 | 736,400                    | 6,100                                       |
| Lake          | 0                            | 4,372,100                     | 178,800                             | 0   | 0                          | 3,400                                       |
| LaPlata       | 768,000                      | 1,970,900                     | 14,619,500                          | 971,800                                   | 1,099,100                  | 34,194,700                                  |
| Larimer       | 266,100                      | 11,186,700                    | 4,272,500                           | 39,900                                    | 420,000                    | 49,700                                      |

**COLORADO STATE ASSESSED PROPERTY  
1995 SUMMARY OF UTILITY VALUATIONS**


| <u>Private<br/>Carlines</u> | <u>Railroad<br/>Companies</u> | <u>Telephone<br/>Companies</u> | <u>Mobile<br/>Telephone<br/>Companies</u> | <u>Rural<br/>Telephone<br/>Companies</u> | <u>Water<br/>Companies</u> | <u>Total</u>  |
|-----------------------------|-------------------------------|--------------------------------|---|--|----------------------------|---------------|
| \$731,500                   | \$5,947,600                   | \$83,509,500                   | \$7,597,500                               | \$394,600                                | \$0                        | \$191,815,300 |
| 144,500                     | 519,200                       | 1,850,100                      | 192,000                                   | 336,000                                  | 15,000                     | 7,902,000     |
| 260,000                     | 2,548,100                     | 81,319,200                     | 8,498,300                                 | 439,300                                  | 0                          | 154,102,000   |
| 0                           | 0                             | 5,000                          | 84,600                                    | 2,177,000                                | 0                          | 5,231,500     |
| 674,000                     | 5,026,800                     | 1,838,400                      | 27,500                                    | 211,700                                  | 0                          | 16,909,800    |
| 606,000                     | 3,381,500                     | 885,200                        | 59,800                                    | 66,600                                   | 0                          | 9,606,000     |
| 366,500                     | 3,242,200                     | 34,208,700                     | 2,131,300                                 | 0  | 0                          | 81,124,200    |
| 305,500                     | 771,300                       | 2,246,700                      | 130,300                                   | 0  | 0                          | 6,969,800     |
| 145,000                     | 4,953,900                     | 362,700                        | 83,500                                    | 387,500                                  | 0                          | 9,291,900     |
| 0                           | 57,000                        | 1,887,300                      | 1,010,700                                 | 0  | 0                          | 13,354,200    |
| 92,500                      | 334,800                       | 799,500                        | 1,100                                     | 177,100                                  | 0                          | 2,736,300     |
| 147,000                     | 522,900                       | 360,000                        | 0   | 418,500                                  | 0                          | 2,201,400     |
| 292,000                     | 2,459,800                     | 966,100                        | 0   | 215,000                                  | 0                          | 5,738,700     |
| 0                           | 0                             | 492,900                        | 87,400                                    | 53,300                                   | 0                          | 1,618,300     |
| 334,500                     | 1,130,500                     | 1,273,100                      | 272,300                                   | 1,906,200                                | 0                          | 11,673,000    |
| 457,500                     | 2,239,100                     | 157,630,000                    | 24,181,800                                | 0  | 0                          | 427,329,300   |
| 0                           | 0                             | 21,000                         | 0   | 364,200                                  | 0                          | 3,420,000     |
| 1,182,500                   | 2,393,400                     | 20,254,100                     | 1,661,500                                 | 0  | 0                          | 50,391,700    |
| 865,000                     | 1,962,000                     | 5,964,000                      | 1,716,200                                 | 2,011,100                                | 0                          | 33,291,600    |
| 62,000                      | 2,233,900                     | 2,159,100                      | 65,300                                    | 311,900                                  | 0                          | 8,900,100     |
| 1,441,500                   | 4,153,100                     | 106,061,500                    | 4,782,900                                 | 964,000                                  | 356,000                    | 140,891,600   |
| 543,000                     | 1,317,900                     | 3,166,800                      | 329,100                                   | 348,600                                  | 0                          | 14,001,500    |
| 553,000                     | 1,373,200                     | 7,189,700                      | 739,200                                   | 18,100                                   | 0                          | 40,373,100    |
| 123,500                     | 280,300                       | 1,102,900                      | 110,600                                   | 0  | 0                          | 2,496,200     |
| 491,500                     | 1,076,000                     | 4,591,000                      | 213,900                                   | 238,900                                  | 0                          | 13,979,800    |
| 18,500                      | 69,600                        | 3,711,100                      | 339,700                                   | 124,300                                  | 0                          | 8,884,400     |
| 0                           | 0                             | 28,100                         | 10,100                                    | 212,900                                  | 0                          | 817,800       |
| 924,500                     | 2,711,300                     | 1,267,700                      | 262,900                                   | 126,500                                  | 0                          | 14,210,300    |
| 94,000                      | 26,000                        | 312,600                        | 0   | 278,700                                  | 0                          | 1,728,000     |
| 260,500                     | 1,046,500                     | 60,992,800                     | 6,166,600                                 | 0  | 0                          | 143,386,200   |
| 816,000                     | 6,858,900                     | 407,400                        | 400                                       | 450,400                                  | 0                          | 9,725,900     |
| 4,000                       | 772,700                       | 833,700                        | 142,900                                   | 483,500                                  | 0                          | 9,282,500     |
| 263,000                     | 530,000                       | 948,900                        | 79,100                                    | 0  | 0                          | 6,375,300     |
| 0                           | 1,096,200                     | 5,701,900                      | 733,300                                   | 647,100                                  | 0                          | 61,802,500    |
| 379,500                     | 4,963,600                     | 24,951,500                     | 1,973,800                                 | 20,200                                   | 0                          | 48,523,500    |

**COLORADO STATE ASSESSED PROPERTY  
1995 SUMMARY OF UTILITY VALUATIONS**

| <u>County</u> | <u>Airline<br/>Companies</u> | <u>Electric<br/>Companies</u> | <u>Rural Electric<br/>Companies</u> | <u>Gas<br/>Distribution<br/>Pipelines</u> | <u>Fluid<br/>Pipelines</u> | <u>Gas<br/>Transportation<br/>Pipelines</u> |
|---------------|------------------------------|-------------------------------|-------------------------------------|---|----------------------------|---|
| Las Animas    | 13,600                       | 1,300                         | 2,519,700                           | 0   | 786,300                    | 8,766,500                                   |
| Lincoln       | 700                          | 0                             | 2,140,700                           | 321,300                                   | 581,800                    | 445,900                                     |
| Logan         | 8,300                        | 2,576,000                     | 464,200                             | 49,900                                    | 718,100                    | 4,730,200                                   |
| Mesa          | 771,500                      | 23,569,200                    | 4,547,900                           | 105,900                                   | 262,900                    | 4,112,600                                   |
| Mineral       | 0                            | 27,200                        | 276,100                             | 0   | 0                          | 0   |
| Moffat        | 600                          | 56,021,300                    | 141,944,200                         | 478,500                                   | 486,800                    | 6,877,900                                   |
| Montezuma     | 138,800                      | 677,800                       | 5,922,400                           | 374,700                                   | 1,272,600                  | 8,024,000                                   |
| Montrose      | 188,000                      | 1,777,500                     | 28,497,400                          | 1,041,200                                 | 0                          | 447,100                                     |
| Morgan        | 1,200                        | 98,005,300                    | 3,636,800                           | 50,900                                    | 64,600                     | 3,291,500                                   |
| Otero         | 9,900                        | 1,954,000                     | 441,400                             | 960,100                                   | 1,730,300                  | 582,400                                     |
| Ouray         | 1,200                        | 92,300                        | 924,400                             | 0   | 0                          | 0   |
| Park          | 300                          | 1,241,900                     | 2,752,400                           | 0   | 0                          | 120,900                                     |
| Phillips      | 200                          | 0                             | 418,100                             | 78,800                                    | 111,600                    | 34,800                                      |
| Pitkin        | 429,400                      | 790,600                       | 5,976,600                           | 929,500                                   | 0                          | 319,700                                     |
| Prowers       | 99,200                       | 165,700                       | 1,049,000                           | 1,009,400                                 | 114,500                    | 668,800                                     |
| Pueblo        | 332,700                      | 60,938,400                    | 1,556,300                           | 21,500                                    | 633,100                    | 1,624,200                                   |
| Rio Blanco    | 300                          | 3,498,100                     | 4,493,100                           | 71,100                                    | 1,228,500                  | 17,437,900                                  |
| Rio Grande    | 300                          | 1,694,700                     | 1,960,800                           | 0   | 0                          | 0   |
| Routt         | 878,500                      | 25,651,100                    | 16,472,500                          | 413,700                                   | 0                          | 105,100                                     |
| Saguache      | 0                            | 1,305,800                     | 1,891,000                           | 100                                       | 0                          | 0   |
| San Juan      | 0                            | 0                             | 967,400                             | 0   | 0                          | 0   |
| San Miguel    | 62,000                       | 896,700                       | 2,142,600                           | 590,300                                   | 53,900                     | 959,000                                     |
| Sedgewick     | 300                          | 0                             | 314,200                             | 56,000                                    | 0                          | 2,417,600                                   |
| Summit        | 58,700                       | 11,526,900                    | 607,200                             | 0   | 0                          | 0   |
| Teller        | 0                            | 586,900                       | 3,329,000                           | 317,300                                   | 0                          | 13,600                                      |
| Washington    | 900                          | 20,200                        | 1,251,000                           | 61,300                                    | 122,600                    | 839,200                                     |
| Weld          | 16,300                       | 68,045,800                    | 7,755,900                           | 2,792,900                                 | 2,653,200                  | 21,682,700                                  |
| Yuma          | 500                          | 239,700                       | 4,085,400                           | 305,600                                   | 125,800                    | 4,510,000                                   |
| <b>TOTAL</b>  | <b>\$158,460,400</b>         | <b>\$768,103,600</b>          | <b>\$359,266,500</b>                | <b>\$27,667,200</b>                       | <b>\$27,389,200</b>        | <b>\$165,524,700</b>                        |

**COLORADO STATE ASSESSED PROPERTY  
1995 SUMMARY OF UTILITY VALUATIONS**

| <u>Private<br/>Carlines</u> | <u>Railroad<br/>Companies</u> | <u>Telephone<br/>Companies</u> | <u>Mobile<br/>Telephone<br/>Companies</u> | <u>Rural<br/>Telephone<br/>Companies</u> | <u>Water<br/>Companies</u> | <u>Total</u>           |
|-----------------------------|-------------------------------|--------------------------------|---|--|----------------------------|------------------------|
| 1,685,500                   | 8,175,900                     | 2,050,100                      | 253,400                                   | 425,900                                  | 0                          | 24,678,200             |
| 100,500                     | 3,724,600                     | 1,029,700                      | 212,200                                   | 1,047,900                                | 0                          | 9,605,300              |
| 1,860,500                   | 7,005,000                     | 3,658,200                      | 149,600                                   | 417,000                                  | 0                          | 21,637,000             |
| 642,000                     | 1,621,500                     | 21,385,900                     | 664,600                                   | 185,000                                  | 0                          | 57,869,000             |
| 76,500                      | 284,000                       | 225,800                        | 0   | 85,400                                   | 0                          | 975,000                |
| 67,000                      | 246,400                       | 1,813,400                      | 28,400                                    | 424,800                                  | 0                          | 208,389,300            |
| 0                           | 0                             | 3,161,400                      | 382,000                                   | 109,100                                  | 0                          | 20,062,800             |
| 70,000                      | 255,800                       | 3,976,400                      | 139,200                                   | 668,300                                  | 15,000                     | 37,075,900             |
| 1,304,500                   | 4,007,100                     | 3,711,300                      | 187,100                                   | 459,200                                  | 0                          | 114,719,500            |
| 555,500                     | 3,830,300                     | 1,756,300                      | 270,700                                   | 532,600                                  | 5,000                      | 12,628,500             |
| 0                           | 0                             | 874,500                        | 109,200                                   | 0  | 0                          | 2,001,600              |
| 0                           | 0                             | 2,683,200                      | 57,800                                    | 48,100                                   | 0                          | 6,904,600              |
| 390,500                     | 1,766,500                     | 18,200                         | 22,900                                    | 947,600                                  | 0                          | 3,789,200              |
| 54,000                      | 191,900                       | 3,761,900                      | 463,500                                   | 0  | 0                          | 12,917,100             |
| 161,500                     | 1,862,300                     | 3,301,200                      | 222,300                                   | 424,600                                  | 0                          | 9,078,500              |
| 1,958,500                   | 6,769,400                     | 14,902,600                     | 522,300                                   | 889,900                                  | 10,600                     | 90,159,500             |
| 0                           | 0                             | 1,241,700                      | 30,000                                    | 173,100                                  | 0                          | 28,173,800             |
| 189,500                     | 968,900                       | 1,420,700                      | 143,300                                   | 0  | 0                          | 6,378,200              |
| 708,500                     | 1,689,200                     | 4,440,700                      | 83,800                                    | 308,300                                  | 0                          | 50,751,400             |
| 0                           | 13,000                        | 511,100                        | 58,300                                    | 173,500                                  | 0                          | 3,952,800              |
| 0                           | 447,800                       | 214,500                        | 10,100                                    | 0  | 0                          | 1,639,800              |
| 0                           | 0                             | 1,526,800                      | 164,700                                   | 278,000                                  | 0                          | 6,674,000              |
| 102,000                     | 3,136,500                     | 1,262,800                      | 80,600                                    | 22,000                                   | 0                          | 7,392,000              |
| 0                           | 0                             | 4,760,100                      | 1,166,400                                 | 0  | 5,000                      | 18,124,300             |
| 0                           | 43,000                        | 2,051,100                      | 361,800                                   | 0  | 0                          | 6,702,700              |
| 391,000                     | 2,054,000                     | 897,800                        | 96,800                                    | 608,100                                  | 0                          | 6,342,900              |
| 1,402,500                   | 11,427,900                    | 22,461,500                     | 2,263,200                                 | 1,092,300                                | 0                          | 141,594,200            |
| 324,500                     | 1,964,600                     | 1,482,900                      | 127,200                                   | 926,900                                  | 0                          | 14,093,100             |
| <b>\$24,623,000</b>         | <b>\$127,484,900</b>          | <b>\$729,882,000</b>           | <b>\$71,957,000</b>                       | <b>\$23,630,800</b>                      | <b>\$406,600</b>           | <b>\$2,484,395,900</b> |



**Section VI**

**Taxable Real and Personal  
Property Assessed by Counties**

The listing of values reflect the Abstracts of Assessment for each county in the state. The Abstracts are filed with the Property Tax Administrator on August 25th of each year, 39-5-123(1), C.R.S.

VACANT  
RESIDENTIAL

VACANT  
COMMERCIAL

| COUNTY      | Number of Parcels |        | Value of Land |              | COUNTY      | Number of Parcels |       | Value of Land |              |
|-------------|-------------------|--------|---------------|--------------|-------------|-------------------|-------|---------------|--------------|
|             | 1994              | 1995   | 1994          | 1995         |             | 1994              | 1995  | 1994          | 1995         |
| Adams       | 12,830            | 12,652 | \$16,905,320  | \$26,646,080 | Adams       | 1,154             | 1,115 | \$21,355,870  | \$22,448,740 |
| Alamosa     | 5,197             | 5,234  | 3,451,470     | 3,551,990    | Alamosa     | 181               | 175   | 535,600       | 537,240      |
| Arapahoe    | 7,738             | 7,596  | 42,777,070    | 49,366,530   | Arapahoe    | 835               | 821   | 39,477,880    | 29,602,070   |
| Archuleta   | 10,968            | 10,783 | 19,653,280    | 22,324,020   | Archuleta   | 207               | 202   | 1,427,530     | 1,565,030    |
| Baca        | 481               | 438    | 172,720       | 167,680      | Baca        | 41                | 37    | 25,280        | 27,160       |
| Bent        | 517               | 505    | 202,860       | 201,080      | Bent        | 26                | 27    | 34,320        | 35,960       |
| Boulder     | 6,978             | 6,558  | 42,366,840    | 53,567,690   | Boulder     | 455               | 432   | 21,411,480    | 21,621,050   |
| Chaffee     | 2,334             | 2,228  | 7,054,530     | 9,018,850    | Chaffee     | 35                | 38    | 183,700       | 280,660      |
| Cheyenne    | 201               | 207    | 155,340       | 160,070      | Cheyenne    | 33                | 30    | 24,840        | 25,440       |
| Clear Creek | 2,860             | 2,895  | 6,292,300     | 6,975,970    | Clear Creek | 61                | 69    | 380,620       | 531,440      |
| Conejos     | 1,917             | 1,796  | 3,543,220     | 3,149,420    | Conejos     | 37                | 36    | 72,840        | 56,700       |
| Costilla    | 38,468            | 38,208 | 42,002,430    | 39,654,320   | Crowley     | 27                | 25    | 23,540        | 23,270       |
| Crowley     | 147               | 175    | 70,300        | 75,970       | Custer      | 36                | 35    | 122,390       | 134,340      |
| Custer      | 4,690             | 4,604  | 14,474,030    | 14,252,460   | Delta       | 87                | 88    | 265,570       | 311,720      |
| Delta       | 1,163             | 1,199  | 2,441,780     | 3,295,740    | Denver      | 616               | 598   | 30,220,930    | 27,550,460   |
| Denver      | 3,147             | 3,161  | 20,756,770    | 19,207,310   | Dolores     | 30                | 26    | 111,950       | 142,870      |
| Dolores     | 228               | 231    | 785,010       | 1,495,360    | Douglas     | 419               | 438   | 15,446,600    | 22,817,670   |
| Douglas     | 16,621            | 18,582 | 67,619,720    | 95,680,380   | Eagle       | 193               | 194   | 12,660,880    | 20,668,100   |
| Eagle       | 2,345             | 2,631  | 44,654,490    | 78,042,950   | El Paso     | 1,698             | 1,744 | 40,884,950    | 48,491,910   |
| El Paso     | 20,266            | 18,978 | 77,727,040    | 96,552,770   | Ebert       | 40                | 43    | 141,300       | 184,820      |
| Ebert       | 1,321             | 1,143  | 4,679,260     | 6,651,530    | Fremont     | 122               | 125   | 710,610       | 962,950      |
| Fremont     | 6,263             | 6,237  | 11,617,290    | 12,294,340   | Garfield    | 303               | 306   | 3,483,970     | 4,998,580    |
| Garfield    | 2,357             | 2,578  | 8,840,900     | 16,138,110   | Gilpin      | 142               | 185   | 20,235,920    | 23,094,600   |
| Gilpin      | 2,221             | 2,521  | 7,819,380     | 8,538,810    | Grand       | 144               | 148   | 2,517,910     | 2,986,200    |
| Grand       | 5,766             | 5,716  | 21,018,810    | 23,987,150   | Gunnison    | 165               | 165   | 1,991,130     | 3,227,390    |
| Gunnison    | 5,473             | 5,344  | 23,298,520    | 37,175,320   | Hinsdale    | 11                | 11    | 28,500        | 30,370       |
| Hinsdale    | 624               | 633    | 2,545,980     | 2,974,410    | Huerfano    | 66                | 66    | 189,980       | 251,620      |
| Huerfano    | 4,992             | 4,701  | 9,148,490     | 10,955,580   | Jackson     | 12                | 12    | 18,310        | 18,310       |
| Jackson     | 41                | 38     | 57,240        | 54,500       | Jefferson   | 1,097             | 1,069 | 36,524,690    | 35,984,110   |
| Jefferson   | 16,006            | 15,120 | 64,182,310    | 76,906,620   | Kiowa       | 65                | 65    | 10,560        | 9,620        |



|              |                |                |                      |                        |              |               |               |                      |                      |
|--------------|----------------|----------------|----------------------|------------------------|--------------|---------------|---------------|----------------------|----------------------|
| Kiowa        | 357            | 357            | 32,890               | 31,470                 | Kit Carson   | 85            | 81            | 229,650              | 242,110              |
| Kit Carson   | 251            | 254            | 249,230              | 267,420                | La Plata     | 158           | 150           | 2,816,310            | 3,569,350            |
| La Plata     | 5,875          | 5,750          | 26,918,990           | 37,870,710             | Lake         | 34            | 43            | 153,320              | 167,040              |
| Lake         | 1,827          | 529            | 2,009,590            | 2,370,750              | Larimer      | 1,162         | 1,134         | 14,990,870           | 16,660,140           |
| Larimer      | 10,368         | 10,113         | 33,325,350           | 38,754,080             | Las Animas   | 110           | 111           | 233,020              | 251,370              |
| Las Animas   | 2,304          | 2,176          | 3,916,280            | 3,460,870              | Lincoln      | 75            | 74            | 215,770              | 232,690              |
| Lincoln      | 239            | 225            | 220,610              | 207,390                | Logan        | 50            | 74            | 153,940              | 185,250              |
| Logan        | 472            | 569            | 480,010              | 503,330                | Mesa         | 1,061         | 1,036         | 4,407,600            | 5,187,300            |
| Mesa         | 4,189          | 3,893          | 8,210,880            | 12,215,550             | Mineral      | 2             | 0             | 6,210                | 0                    |
| Mineral      | 727            | 722            | 2,268,520            | 2,264,180              | Moffat       | 129           | 122           | 481,050              | 452,130              |
| Moffat       | 871            | 854            | 822,410              | 935,140                | Montezuma    | 101           | 93            | 778,000              | 828,170              |
| Montezuma    | 946            | 885            | 3,682,000            | 4,720,490              | Montrose     | 103           | 103           | 770,090              | 1,246,240            |
| Montrose     | 917            | 1,084          | 3,153,760            | 6,315,060              | Morgan       | 110           | 116           | 362,810              | 462,720              |
| Morgan       | 700            | 839            | 714,270              | 1,040,130              | Otero        | 111           | 105           | 221,370              | 186,410              |
| Otero        | 504            | 490            | 422,640              | 490,250                | Ourray       | 103           | 101           | 1,070,520            | 1,331,640            |
| Ourray       | 1,039          | 1,092          | 10,522,040           | 13,333,780             | Park         | 16            | 16            | 75,360               | 71,480               |
| Park         | 24,128         | 23,728         | 34,772,220           | 41,167,920             | Phillips     | 26            | 41            | 19,700               | 52,840               |
| Phillips     | 111            | 123            | 92,660               | 90,150                 | Pitkin       | 49            | 68            | 2,253,690            | 5,308,420            |
| Pitkin       | 881            | 827            | 96,239,410           | 125,679,650            | Prowers      | 77            | 76            | 236,470              | 257,380              |
| Prowers      | 483            | 473            | 456,510              | 425,490                | Pueblo       | 1,906         | 2,023         | 7,447,270            | 7,494,610            |
| Pueblo       | 33,097         | 32,910         | 20,050,610           | 19,935,730             | Rio Blanco   | 69            | 72            | 291,140              | 313,140              |
| Rio Blanco   | 277            | 272            | 679,770              | 635,860                | Rio Grande   | 55            | 54            | 106,480              | 97,390               |
| Rio Grande   | 4,244          | 4,237          | 3,342,240            | 3,635,530              | Routt        | 128           | 125           | 4,626,710            | 7,144,100            |
| Routt        | 5,485          | 5,288          | 22,610,590           | 30,367,150             | Saguache     | 17            | 15            | 17,870               | 13,820               |
| Saguache     | 10,379         | 10,387         | 10,091,810           | 9,609,930              | San Juan     | 46            | 58            | 193,730              | 328,670              |
| San Juan     | 321            | 311            | 711,710              | 1,204,900              | San Miguel   | 48            | 45            | 5,622,530            | 6,391,700            |
| San Miguel   | 674            | 653            | 17,175,560           | 21,761,430             | Sedgwick     | 35            | 35            | 22,100               | 34,800               |
| Sedgwick     | 57             | 60             | 36,590               | 49,310                 | Summit       | 208           | 196           | 8,219,610            | 11,759,140           |
| Summit       | 3,771          | 3,771          | 40,668,560           | 54,907,590             | Teller       | 329           | 321           | 11,225,020           | 11,158,800           |
| Teller       | 12,027         | 11,925         | 25,424,950           | 33,942,230             | Washington   | 11            | 12            | 7,650                | 8,650                |
| Washington   | 187            | 140            | 133,970              | 125,510                | Weld         | 444           | 457           | 4,161,340            | 4,425,430            |
| Weld         | 3,236          | 3,460          | 9,042,480            | 11,668,140             | Yuma         | 43            | 44            | 95,420               | 97,820               |
| Yuma         | 183            | 191            | 203,650              | 217,530                |              |               |               |                      |                      |
| <b>Total</b> | <b>315,277</b> | <b>311,226</b> | <b>\$844,997,460</b> | <b>\$1,189,567,660</b> | <b>Total</b> | <b>15,239</b> | <b>15,326</b> | <b>\$322,162,370</b> | <b>\$354,561,250</b> |

**VACANT  
INDUSTRIAL**

| County        | Number of Parcels |              | Value of Land       |                     |
|---------------|-------------------|--------------|---------------------|---------------------|
|               | 1994              | 1995         | 1994                | 1995                |
| Adams         | 337               | 371          | \$8,162,270         | \$7,470,460         |
| Arapahoe      | 268               | 291          | 5,629,050           | 6,606,990           |
| Boulder       | 386               | 388          | 11,573,510          | 14,129,530          |
| Clear Creek   | 3                 | 2            | 14,900              | 14,850              |
| Conejos       | 2                 | 2            | 1,300               | 1,300               |
| Crowley       | 1                 | 10           | 12,060              | 12,060              |
| Delta         | 1                 | 1            | 1,160               | 1,160               |
| Denver        | 1,004             | 1,049        | 18,074,960          | 21,394,760          |
| Douglas       | 109               | 114          | 1,914,130           | 2,625,570           |
| El Paso       | 363               | 367          | 7,171,120           | 8,346,720           |
| Elbert        | 7                 | 6            | 40,510              | 60,960              |
| Fremont       | 33                | 37           | 223,590             | 222,150             |
| Garfield      | 12                | 12           | 196,680             | 268,770             |
| Gilpin        | 4                 | 4            | 58,990              | 58,990              |
| Grand         | 7                 | 7            | 45,710              | 43,860              |
| Gunnison      | 21                | 12           | 62,500              | 67,000              |
| Jackson       | 55                | 55           | 17,990              | 13,920              |
| Jefferson     | 420               | 427          | 10,680,010          | 11,122,630          |
| Kit Carson    | 2                 | 2            | 5,980               | 6,300               |
| Lafayette     | 18                | 17           | 466,370             | 495,150             |
| Las Animas    | 2                 | 2            | 2,330               | 4,750               |
| Logan         | 7                 | 17           | 19,730              | 22,520              |
| Mesa          | 103               | 100          | 373,010             | 299,330             |
| Moffat        | 3                 | 5            | 10,190              | 10,200              |
| Montezuma     | 2                 | 2            | 20,880              | 21,590              |
| Morgan        | 92                | 36           | 39,610              | 54,600              |
| Otero         | 1                 | 1            | 370                 | 330                 |
| Ourray        | 2                 | 2            | 3,710               | 3,710               |
| Pitkin        | 4                 | 0            | 162,490             | 0                   |
| Prowers       | 10                | 10           | 15,450              | 15,620              |
| Pueblo        | 607               | 613          | 2,400,040           | 2,353,560           |
| Routt         | 4                 | 4            | 33,120              | 41,210              |
| San Miguel    | 10                | 4            | 559,980             | 883,160             |
| Weld          | 247               | 245          | 1,156,930           | 1,299,760           |
| <b>Totals</b> | <b>4,157</b>      | <b>4,215</b> | <b>\$69,150,630</b> | <b>\$77,973,470</b> |

**VACANT  
PLANNED UNIT DEVELOPMENT**

| County        | Number of Parcels |               |                      | Value of Land        |      |
|---------------|-------------------|---------------|----------------------|----------------------|------|
|               | 1984              | 1985          | 1994                 | 1994                 | 1995 |
| Adams         | 288               | 273           | \$566,620            | \$842,420            |      |
| Arapahoe      | 1,107             | 790           | 12,736,870           | 9,182,460            |      |
| Archuleta     | 61                | 63            | 127,960              | 168,920              |      |
| Boulder       | 337               | 363           | 3,787,240            | 6,598,200            |      |
| Custer        | 78                | 78            | 223,900              | 316,320              |      |
| Delta         | 38                | 35            | 112,520              | 109,910              |      |
| Denver        | 385               | 305           | 4,618,980            | 4,286,880            |      |
| Douglas       | 4                 | 27            | 86,060               | 567,230              |      |
| Eagle         | 1,039             | 923           | 30,448,340           | 35,152,990           |      |
| Elbert        | 1,049             | 903           | 4,491,630            | 6,004,020            |      |
| Fremont       | 43                | 26            | 52,390               | 23,750               |      |
| Gunnison      | 2                 | 1             | 31,470               | 18,670               |      |
| Huerfano      | 58                | 58            | 45,620               | 46,470               |      |
| Jackeon       | 33                | 33            | 74,700               | 74,700               |      |
| La Plata      | 51                | 15            | 315,200              | 67,550               |      |
| Larimer       | 4,012             | 4,929         | 17,642,590           | 24,749,700           |      |
| Mesa          | 13                | 19            | 9,600                | 43,120               |      |
| Moffat        | 13                | 13            | 14,370               | 14,060               |      |
| Pitkin        | 24                | 0             | 738,920              | 0                    |      |
| Rio Blanco    | 42                | 37            | 10,280               | 21,150               |      |
| Rio Grande    | 28                | 28            | 71,010               | 71,180               |      |
| San Juan      | 19                | 25            | 40,090               | 294,950              |      |
| San Miguel    | 946               | 903           | 63,425,000           | 74,913,870           |      |
| Summit        | 534               | 502           | 4,776,410            | 8,770,760            |      |
| Teller        | 39                | 31            | 66,120               | 128,210              |      |
| Weld          | 186               | 209           | 1,290,910            | 1,433,540            |      |
| <b>Totals</b> | <b>10,427</b>     | <b>10,589</b> | <b>\$145,824,800</b> | <b>\$173,701,030</b> |      |

VACANT OTHER - UNDER 1 ACRE

| County      | Number of Parcels |      | Value of Land |           | County      | Number of Parcels |      | Value of Land |             |
|-------------|-------------------|------|---------------|-----------|-------------|-------------------|------|---------------|-------------|
|             | 1984              | 1985 | 1984          | 1985      |             | 1984              | 1985 | 1984          | 1985        |
| Adams       | 152               | 152  | \$296,690     | \$414,230 | Adams       | 226               | 208  | \$1,092,630   | \$1,628,600 |
| Alamosa     | 34                | 30   | 28,120        | 29,490    | Alamosa     | 88                | 84   | 103,370       | 121,450     |
| Arapahoe    | 169               | 151  | 395,390       | 574,680   | Arapahoe    | 151               | 129  | 1,735,900     | 3,026,590   |
| Archuleta   | 17                | 19   | 10,790        | 10,980    | Archuleta   | 160               | 151  | 416,700       | 352,100     |
| Baca        | 5                 | 5    | 460           | 500       | Baca        | 1                 | 10   | 3,090         | 2,570       |
| Bent        | 25                | 25   | 5,720         | 5,720     | Bent        | 24                | 24   | 16,100        | 16,020      |
| Boulder     | 322               | 317  | 2,605,430     | 3,057,730 | Boulder     | 686               | 678  | 8,816,050     | 11,359,630  |
| Chaffee     | 90                | 82   | 180,020       | 244,130   | Chaffee     | 193               | 186  | 820,830       | 1,017,520   |
| Clear Creek | 145               | 137  | 170,340       | 214,640   | Clear Creek | 775               | 957  | 1,334,790     | 2,424,150   |
| Crowley     | 1                 | 10   | 70            | 70        | Conejos     | 16                | 21   | 6,580         | 12,960      |
| Custer      | 67                | 65   | 63,480        | 53,810    | Costilla    | 3                 | 3    | 120           | 120         |
| Delta       | 118               | 114  | 140,290       | 172,420   | Crowley     | 6                 | 7    | 2,750         | 2,910       |
| Denver      | 5                 | 10   | 203,200       | 452,420   | Custer      | 106               | 104  | 234,960       | 236,080     |
| Dolores     | 27                | 12   | 27,050        | 41,940    | Delta       | 191               | 178  | 427,020       | 473,650     |
| Douglas     | 428               | 425  | 128,640       | 194,980   | Dolores     | 110               | 291  | 331,130       | 450,640     |
| Eagle       | 36                | 32   | 59,540        | 129,930   | Douglas     | 342               | 323  | 776,860       | 962,230     |
| El Paso     | 280               | 272  | 369,260       | 479,500   | Eagle       | 114               | 116  | 713,930       | 1,508,790   |
| Elbert      | 6                 | 5    | 510           | 630       | El Paso     | 464               | 431  | 2,442,410     | 3,493,350   |
| Fremont     | 70                | 62   | 119,230       | 113,370   | Elbert      | 19                | 28   | 17,420        | 25,300      |
| Garfield    | 114               | 115  | 282,690       | 452,310   | Fremont     | 136               | 134  | 279,360       | 332,800     |
| Gilpin      | 94                | 92   | 61,240        | 52,290    | Garfield    | 283               | 261  | 1,678,510     | 2,378,580   |
| Grand       | 84                | 87   | 323,220       | 259,670   | Gilpin      | 154               | 174  | 445,560       | 616,780     |
| Gunnison    | 41                | 37   | 103,770       | 161,330   | Grand       | 127               | 129  | 688,450       | 671,850     |
| Hinsdale    | 5                 | 6    | 10,150        | 11,020    | Gunnison    | 173               | 173  | 1,151,240     | 1,683,580   |
| Huerfano    | 9                 | 9    | 650           | 760       | Hinsdale    | 45                | 45   | 179,260       | 228,050     |
| Jackeson    | 10                | 10   | 26,100        | 26,100    | Huerfano    | 38                | 38   | 11,500        | 13,630      |
| Jefferson   | 454               | 402  | 1,558,320     | 1,869,060 | Jackeson    | 61                | 60   | 187,320       | 180,830     |
| Kit Carson  | 5                 | 5    | 1,630         | 250       | Jefferson   | 618               | 537  | 5,668,910     | 6,646,540   |
| La Plata    | 86                | 79   | 290,770       | 269,970   | Kit Carson  | 20                | 19   | 14,390        | 12,440      |
| Lake        | 53                | 49   | 63,300        | 40,910    | La Plata    | 297               | 278  | 2,427,500     | 3,197,270   |

VACANT OTHER - 1 TO 4.9 ACRES

|            |       |              |              |            |       |       |              |              |
|------------|-------|--------------|--------------|------------|-------|-------|--------------|--------------|
| Larimer    | 543   | 1,880,270    | 1,674,360    | Lake       | 66    | 69    | 162,680      | 155,630      |
| Las Animas | 214   | 17,150       | 107,280      | Larimer    | 858   | 577   | 4,083,520    | 4,020,360    |
| Lincoln    | 20    | 330          | 260          | Las Animas | 257   | 257   | 102,650      | 203,490      |
| Logan      | 30    | 40,130       | 4,390        | Lincoln    | 49    | 44    | 8,950        | 7,300        |
| Mesa       | 437   | 656,160      | 761,670      | Logan      | 18    | 30    | 17,150       | 31,150       |
| Mineral    | 2     | 610          | 620          | Mesa       | 520   | 481   | 1,639,420    | 1,618,310    |
| Moffat     | 21    | 12,160       | 12,160       | Mineral    | 17    | 16    | 64,090       | 55,200       |
| Montezuma  | 52    | 85,890       | 105,260      | Moffat     | 108   | 103   | 107,620      | 118,320      |
| Montrose   | 45    | 45,170       | 43,290       | Montezuma  | 128   | 120   | 400,280      | 435,890      |
| Morgan     | 26    | 24,780       | 26,900       | Montrose   | 80    | 73    | 243,610      | 345,590      |
| Otero      | 43    | 7,740        | 6,830        | Morgan     | 44    | 43    | 94,020       | 99,270       |
| Ouray      | 5     | 35,060       | 43,180       | Otero      | 73    | 78    | 32,450       | 35,780       |
| Park       | 64    | 63,310       | 77,210       | Ouray      | 31    | 35    | 163,900      | 204,300      |
| Phillips   | 13    | 5,630        | 0            | Park       | 102   | 107   | 279,120      | 389,090      |
| Pitkin     | 44    | 940,540      | 1,542,570    | Phillips   | 4     | 0     | 2,320        | 0            |
| Prowers    | 22    | 9,360        | 2,650        | Pitkin     | 92    | 86    | 2,953,210    | 4,039,120    |
| Pueblo     | 147   | 69,790       | 69,400       | Prowers    | 15    | 15    | 17,350       | 14,840       |
| Rio Blanco | 9     | 3,680        | 4,520        | Pueblo     | 176   | 177   | 272,380      | 303,720      |
| Rio Grande | 65    | 83,000       | 115,780      | Rio Blanco | 43    | 34    | 75,750       | 79,630       |
| Routt      | 36    | 220,770      | 255,570      | Rio Grande | 119   | 115   | 284,360      | 327,940      |
| Saguache   | 15    | 900          | 890          | Routt      | 65    | 59    | 551,100      | 982,720      |
| San Juan   | 2     | 800          | 830          | Saguache   | 40    | 39    | 9,070        | 8,730        |
| San Miguel | 31    | 39,450       | 32,620       | San Juan   | 18    | 14    | 45,670       | 25,090       |
| Summit     | 52    | 520,360      | 386,490      | San Miguel | 28    | 25    | 190,090      | 436,580      |
| Teller     | 108   | 111,080      | 244,090      | Summit     | 123   | 98    | 1,488,180    | 1,500,920    |
| Weld       | 159   | 74,170       | 113,520      | Teller     | 115   | 120   | 332,500      | 512,990      |
| Yuma       | 11    | 26,250       | 27,270       | Weld       | 250   | 236   | 647,750      | 1,020,820    |
| Totals     | 5,168 | \$12,500,570 | \$14,994,450 | Yuma       | 39    | 38    | 61,210       | 60,800       |
|            |       | 5,049        | \$12,500,570 | Totals     | 9,105 | 8,864 | \$46,355,040 | \$60,111,590 |

**VACANT  
OTHER - 10 TO 34.9 ACRES**

**VACANT  
OTHER - 5 TO 9.9 ACRES**

| County      | Number of Parcels |      | Value of Land |             | County      | Number of Parcels |      | Value of Land |             |
|-------------|-------------------|------|---------------|-------------|-------------|-------------------|------|---------------|-------------|
|             | 1994              | 1995 | 1994          | 1995        |             | 1994              | 1995 | 1994          | 1995        |
| Adams       | 86                | 90   | \$1,022,840   | \$2,005,050 | Adams       | 108               | 103  | \$2,270,830   | \$4,306,660 |
| Alamosa     | 87                | 80   | 152,240       | 129,280     | Alamosa     | 146               | 142  | 285,180       | 284,520     |
| Arapahoe    | 61                | 53   | 1,516,980     | 1,837,760   | Arapahoe    | 98                | 70   | 4,884,580     | 5,154,200   |
| Archuleta   | 125               | 113  | 533,060       | 504,410     | Archuleta   | 109               | 105  | 939,420       | 961,450     |
| Baca        | 2                 | 2    | 750           | 1,510       | Boulder     | 288               | 271  | 5,791,010     | 7,887,970   |
| Bent        | 13                | 14   | 17,850        | 18,160      | Chaffee     | 142               | 124  | 831,400       | 1,205,660   |
| Boulder     | 294               | 286  | 4,954,250     | 6,666,720   | Clear Creek | 84                | 71   | 789,900       | 798,620     |
| Chaffee     | 91                | 91   | 539,690       | 751,350     | Conejos     | 21                | 21   | 18,130        | 16,960      |
| Clear Creek | 364               | 455  | 887,010       | 1,375,620   | Costilla    | 219               | 221  | 221,120       | 224,700     |
| Conejos     | 5                 | 5    | 3,090         | 3,090       | Crowley     | 12                | 4    | 7,000         | 5,040       |
| Costilla    | 19                | 20   | 9,110         | 9,310       | Custer      | 54                | 55   | 288,070       | 303,760     |
| Crowley     | 3                 | 3    | 2,070         | 2,070       | Delta       | 131               | 130  | 219,300       | 220,160     |
| Custer      | 37                | 39   | 134,590       | 141,350     | Dolores     | 11                | 151  | 65,110        | 76,370      |
| Delta       | 81                | 77   | 265,030       | 251,600     | Douglas     | 313               | 285  | 5,031,330     | 7,654,210   |
| Denver      | 1                 | 0    | 1,040         | 0           | Eagle       | 123               | 146  | 2,343,110     | 6,026,600   |
| Dolores     | 15                | 82   | 79,220        | 134,720     | El Paso     | 396               | 381  | 5,434,630     | 7,346,690   |
| Douglas     | 274               | 254  | 1,820,910     | 2,544,300   | Ebert       | 35                | 35   | 123,940       | 209,350     |
| Eagle       | 102               | 101  | 649,840       | 1,156,000   | Fremont     | 171               | 171  | 613,000       | 641,960     |
| El Paso     | 379               | 358  | 2,519,320     | 3,774,930   | Garfield    | 191               | 198  | 2,258,080     | 3,303,550   |
| Ebert       | 10                | 9    | 33,910        | 22,380      | Glipin      | 54                | 67   | 731,960       | 873,140     |
| Fremont     | 90                | 82   | 268,950       | 291,560     | Grand       | 112               | 104  | 1,178,170     | 1,145,180   |
| Garfield    | 164               | 177  | 1,597,200     | 2,547,840   | Gunnison    | 278               | 268  | 1,166,670     | 1,815,780   |
| Glipin      | 68                | 72   | 462,420       | 540,090     | Hinsdale    | 71                | 72   | 330,620       | 503,770     |
| Grand       | 71                | 71   | 457,460       | 535,270     | Huerfano    | 109               | 103  | 233,310       | 252,280     |
| Gunnison    | 132               | 134  | 310,920       | 368,980     | Jackeson    | 34                | 33   | 162,730       | 164,010     |
| Hinsdale    | 28                | 28   | 117,670       | 148,260     | Jefferson   | 472               | 422  | 7,847,220     | 9,898,800   |
| Huerfano    | 28                | 29   | 24,370        | 29,020      | Kit Carson  | 6                 | 6    | 7,880         | 8,560       |
| Jackeson    | 15                | 15   | 49,940        | 59,320      | La Plata    | 273               | 252  | 3,501,930     | 4,529,810   |
| Jefferson   | 291               | 263  | 3,277,960     | 4,677,660   | Lake        | 41                | 36   | 220,860       | 170,300     |
| Kit Carson  | 12                | 12   | 13,160        | 11,680      | Larimer     | 450               | 412  | 5,387,620     | 4,909,630   |

|            |     |     |           |           |            |       |       |              |              |
|------------|-----|-----|-----------|-----------|------------|-------|-------|--------------|--------------|
| La Plata   | 184 | 176 | 1,871,860 | 2,801,390 | Las Animas | 73    | 80    | 137,070      | 150,280      |
| Lake       | 35  | 37  | 127,160   | 160,930   | Lincoln    | 12    | 18    | 10,810       | 22,170       |
| Larimer    | 275 | 247 | 2,592,150 | 2,403,040 | Logan      | 12    | 47    | 18,980       | 57,830       |
| Las Animas | 64  | 66  | 58,310    | 61,480    | Mesa       | 191   | 191   | 799,560      | 1,209,550    |
| Lincoln    | 8   | 8   | 3,820     | 4,880     | Mineral    | 22    | 20    | 235,720      | 202,870      |
| Logan      | 11  | 12  | 3,410     | 7,760     | Moffat     | 178   | 175   | 558,230      | 548,280      |
| Mesa       | 226 | 202 | 1,060,990 | 1,112,310 | Montezuma  | 91    | 77    | 688,880      | 660,570      |
| Mineral    | 9   | 9   | 85,060    | 85,060    | Montrose   | 76    | 70    | 283,220      | 560,770      |
| Moffat     | 568 | 562 | 813,780   | 902,450   | Morgan     | 12    | 15    | 29,370       | 47,150       |
| Montezuma  | 89  | 93  | 548,580   | 638,420   | Otero      | 9     | 10    | 5,980        | 13,690       |
| Montrose   | 58  | 50  | 252,440   | 363,430   | Ouray      | 43    | 46    | 548,750      | 727,880      |
| Morgan     | 16  | 22  | 37,700    | 59,170    | Park       | 309   | 296   | 1,667,980    | 2,251,380    |
| Otero      | 31  | 28  | 24,140    | 23,670    | Pitkin     | 40    | 40    | 3,818,530    | 4,108,360    |
| Ouray      | 18  | 21  | 216,960   | 254,600   | Prowers    | 3     | 4     | 5,360        | 12,150       |
| Park       | 101 | 104 | 367,640   | 659,180   | Pueblo     | 147   | 154   | 477,410      | 464,740      |
| Phillips   | 3   | 0   | 2,000     | 0         | Rio Blanco | 32    | 35    | 76,710       | 108,040      |
| Pitkin     | 39  | 35  | 1,590,170 | 1,481,290 | Rio Grande | 61    | 63    | 182,090      | 321,470      |
| Prowers    | 3   | 2   | 7,530     | 5,840     | Routt      | 90    | 87    | 1,333,670    | 1,885,500    |
| Pueblo     | 114 | 113 | 280,830   | 267,800   | Saguache   | 93    | 92    | 80,460       | 79,410       |
| Rio Blanco | 44  | 45  | 122,660   | 157,690   | San Juan   | 15    | 13    | 93,210       | 52,980       |
| Rio Grande | 51  | 55  | 94,020    | 159,850   | San Miguel | 50    | 43    | 1,834,210    | 1,618,710    |
| Routt      | 45  | 43  | 574,330   | 1,080,060 | Summit     | 95    | 83    | 2,576,900    | 2,940,850    |
| Saguache   | 65  | 65  | 7,320     | 6,910     | Teller     | 185   | 181   | 1,439,180    | 1,896,770    |
| San Juan   | 11  | 9   | 56,460    | 45,750    | Weld       | 150   | 150   | 1,236,980    | 1,676,590    |
| San Miguel | 27  | 24  | 592,410   | 558,250   | Yuma       | 17    | 18    | 16,640       | 17,640       |
| Summit     | 127 | 99  | 1,154,010 | 1,271,360 | Total      | 6,554 | 6,467 | \$71,337,990 | \$92,545,130 |
| Teller     | 119 | 114 | 600,130   | 738,490   | Totals     | 5,403 | 5,364 | \$35,552,720 | \$48,694,760 |
| Weld       | 88  | 83  | 659,540   | 724,780   |            |       |       |              |              |
| Yuma       | 25  | 25  | 24,660    | 19,630    |            |       |       |              |              |

VACANT  
OTHER - 100 ACRES AND UP

VACANT  
OTHER - 35 TO 99.9 ACRES

| County      | Number of Parcels |      | Value of Land |             | County      | Number of Parcels |      | Value of Land |            |
|-------------|-------------------|------|---------------|-------------|-------------|-------------------|------|---------------|------------|
|             | 1994              | 1995 | 1994          | 1995        |             | 1994              | 1995 | 1994          | 1995       |
| Adams       | 12                | 28   | \$680,900     | \$2,534,360 | Adams       | 1                 | 1    | \$215,810     | \$172,650  |
| Alamosa     | 439               | 454  | 897,650       | 998,710     | Alamosa     | 135               | 124  | 588,340       | 551,810    |
| Arapahoe    | 43                | 36   | 2,150,010     | 3,571,410   | Arapahoe    | 11                | 5    | 2,065,790     | 674,760    |
| Archuleta   | 150               | 180  | 2,409,770     | 2,935,020   | Archuleta   | 38                | 31   | 1,537,300     | 1,266,240  |
| Baca        | 2                 | 0    | 1,000         | 0           | Boulder     | 30                | 93   | 1,719,500     | 2,837,890  |
| Boulder     | 267               | 232  | 7,193,230     | 8,778,340   | Chaffee     | 33                | 33   | 652,950       | 844,270    |
| Chaffee     | 212               | 203  | 2,022,810     | 2,690,800   | Clear Creek | 28                | 31   | 718,900       | 1,073,240  |
| Clear Creek | 52                | 58   | 739,970       | 1,129,140   | Conejos     | 1                 | 1    | 580           | 580        |
| Conejos     | 49                | 49   | 173,500       | 169,720     | Costilla    | 84                | 82   | 260,320       | 138,100    |
| Costilla    | 330               | 345  | 345,860       | 901,670     | Crowley     | 15                | 8    | 33,190        | 21,350     |
| Crowley     | 10                | 6    | 10,180        | 5,580       | Custer      | 11                | 12   | 156,840       | 205,200    |
| Custer      | 73                | 71   | 554,610       | 599,180     | Delta       | 23                | 23   | 120,640       | 92,770     |
| Delta       | 156               | 172  | 383,820       | 453,630     | Dolores     | 2                 | 280  | 8,120         | 81,200     |
| Dolores     | 8                 | 506  | 57,100        | 217,130     | Douglas     | 51                | 40   | 6,887,070     | 6,040,880  |
| Douglas     | 247               | 204  | 6,550,620     | 11,625,660  | Eagle       | 48                | 50   | 4,425,580     | 10,162,380 |
| Eagle       | 145               | 258  | 6,289,250     | 12,567,200  | El Paso     | 41                | 37   | 5,110,540     | 5,914,700  |
| El Paso     | 676               | 631  | 7,797,170     | 8,689,710   | Elbert      | 7                 | 5    | 186,480       | 100,210    |
| Elbert      | 156               | 161  | 1,102,240     | 1,581,990   | Fremont     | 83                | 81   | 980,330       | 1,162,160  |
| Fremont     | 550               | 557  | 2,867,230     | 3,531,480   | Garfield    | 44                | 38   | 1,033,890     | 831,210    |
| Garfield    | 273               | 279  | 3,089,270     | 4,339,880   | Glipin      | 55                | 51   | 733,610       | 714,400    |
| Glipin      | 78                | 98   | 1,164,880     | 1,441,180   | Grand       | 49                | 52   | 3,146,200     | 4,588,760  |
| Grand       | 140               | 162  | 2,375,090     | 3,888,750   | Gunnison    | 44                | 45   | 676,370       | 1,139,210  |
| Gunnison    | 239               | 222  | 1,627,090     | 1,882,500   | Hinsdale    | 11                | 12   | 271,600       | 230,720    |
| Hinsdale    | 74                | 74   | 817,520       | 976,900     | Huerfano    | 103               | 91   | 500,290       | 445,040    |
| Huerfano    | 168               | 142  | 717,730       | 671,830     | Jackson     | 70                | 62   | 807,630       | 613,820    |
| Jackson     | 100               | 84   | 662,590       | 523,890     | Jefferson   | 75                | 65   | 3,433,800     | 4,362,330  |
| Jefferson   | 394               | 384  | 7,316,380     | 10,107,150  | La Plata    | 119               | 109  | 3,755,150     | 4,876,730  |
| La Plata    | 443               | 422  | 6,361,270     | 8,370,570   | Lake        | 2                 | 8    | 32,930        | 208,000    |
| Lake        | 15                | 30   | 93,730        | 275,230     | Larimer     | 20                | 19   | 348,140       | 320,040    |
| Larimer     | 896               | 850  | 7,487,120     | 7,109,130   | Mesa        | 34                | 30   | 339,020       | 298,070    |



|            |       |       |               |               |            |       |       |              |              |
|------------|-------|-------|---------------|---------------|------------|-------|-------|--------------|--------------|
| Las Animas | 52    | 41    | 153,900       | 123,710       | Mineral    | 5     | 3     | 312,050      | 276,230      |
| Lincdn     | 80    | 64    | 96,870        | 70,650        | Moffat     | 1     | 1     | 12,180       | 12,180       |
| Logan      | 2     | 2     | 3,040         | 3,340         | Montezuma  | 1     | 1     | 14,980       | 23,870       |
| Mesa       | 271   | 273   | 1,384,170     | 1,776,830     | Montrose   | 4     | 4     | 63,460       | 61,890       |
| Mineral    | 10    | 15    | 173,280       | 288,330       | Ouray      | 16    | 17    | 589,250      | 930,340      |
| Moffat     | 153   | 152   | 629,790       | 622,010       | Park       | 150   | 142   | 1,954,110    | 2,074,520    |
| Montezuma  | 10    | 9     | 102,550       | 121,920       | Pitkin     | 15    | 15    | 2,463,410    | 4,174,490    |
| Montrose   | 141   | 128   | 801,950       | 1,048,120     | Pueblo     | 27    | 29    | 456,450      | 485,000      |
| Morgan     | 18    | 14    | 59,200        | 93,020        | Rio Blanco | 119   | 126   | 124,430      | 347,090      |
| Otero      | 99    | 10    | 11,670        | 9,050         | Rio Grande | 14    | 11    | 34,620       | 69,150       |
| Ouray      | 311   | 331   | 4,355,820     | 6,204,900     | Routt      | 5     | 7     | 1,173,800    | 1,454,550    |
| Park       | 401   | 374   | 2,112,000     | 2,893,850     | Saguache   | 111   | 108   | 459,000      | 463,270      |
| Pitkin     | 117   | 118   | 7,844,240     | 11,853,950    | San Miguel | 35    | 35    | 7,595,000    | 7,701,220    |
| Pueblo     | 146   | 176   | 643,530       | 831,190       | Summit     | 34    | 30    | 5,008,030    | 3,707,240    |
| Rio Blanco | 33    | 37    | 199,430       | 357,300       | Teller     | 15    | 28    | 524,250      | 588,500      |
| Rio Grande | 119   | 120   | 190,780       | 485,030       | Weld       | 9     | 7     | 49,870       | 129,250      |
| Routt      | 85    | 76    | 1,478,440     | 1,698,920     | Totals     | 1,829 | 2,083 | \$61,581,700 | \$72,467,510 |
| Saguache   | 278   | 309   | 718,460       | 759,070       |            |       |       |              |              |
| San Juan   | 3     | 2     | 91,290        | 85,480        |            |       |       |              |              |
| San Miguel | 257   | 248   | 10,515,990    | 13,931,740    |            |       |       |              |              |
| Summit     | 66    | 59    | 2,185,440     | 3,046,830     |            |       |       |              |              |
| Teller     | 191   | 184   | 2,211,030     | 3,061,380     |            |       |       |              |              |
| Weld       | 96    | 96    | 836,370       | 1,476,950     |            |       |       |              |              |
| Totals     | 9,336 | 9,734 | \$110,738,830 | \$153,409,410 |            |       |       |              |              |

**VACANT LAND  
MINOR STRUCTURES**

**Value of Improvements**

| County      | 1994      | 1995      |
|-------------|-----------|-----------|
| Adams       | \$290,060 | \$230,210 |
| Alamosa     | 13,460    | 30,270    |
| Arapahoe    | 140,520   | 101,540   |
| Archuleta   | 127,450   | 117,110   |
| Baca        | 9,890     | 13,500    |
| Boulder     | 147,900   | 208,910   |
| Chaffee     | 137,970   | 252,140   |
| Cheyenne    | 21,950    | 17,680    |
| Clear Creek | 81,150    | 95,060    |
| Conejos     | 3,260     |           |
| Custer      | 117,780   | 121,860   |
| Delta       | 17,620    | 13,220    |
| Dolores     | 12,280    | 20,870    |
| Douglas     | 131,950   | 122,640   |
| Eagle       | 100,130   | 150,810   |
| El Paso     | 48,500    | 40,390    |
| Elbert      | 217,470   | 217,820   |
| Fremont     | 152,020   | 216,220   |
| Garfield    | 75,510    | 73,170    |
| Gilpin      | 183,470   | 181,100   |
| Grand       | 157,870   | 165,900   |
| Gunnison    | 36,380    | 33,270    |
| Hinsdale    | 12,850    | 12,850    |
| Huerfano    | 28,030    | 30,280    |
| Jackson     | 1,440     | 310       |
| Jefferson   | 411,720   | 368,910   |
| Kit Carson  | 27,530    | 16,290    |
| La Plata    | 328,020   | 347,840   |
| Lake        | 26,740    | 73,640    |
| Larimer     | 357,360   | 351,400   |

|              |                    |                    |
|--------------|--------------------|--------------------|
| Las Animas   | 113,700            | 96,430             |
| Lincoln      | 40,440             | 40,760             |
| Logan        | 27,840             | 37,180             |
| Mesa         | 726,830            | 652,190            |
| Mineral      | 1,730              | 3,870              |
| Montezuma    | 48,820             | 43,640             |
| Montrose     | 48,230             | 76,240             |
| Morgan       | 50,940             | 46,990             |
| Otero        | 24,270             | 15,920             |
| Ouray        | 8,030              | 11,190             |
| Park         | 273,870            | 273,380            |
| Phillips     | 3,700              | 1,290              |
| Pitkin       | 101,250            | 175,770            |
| Prowers      | 21,470             | 51,130             |
| Pueblo       | 176,520            | 200,180            |
| Rio Blanco   | 22,430             | 37,240             |
| Rio Grande   | 26,410             | 30,240             |
| Routt        | 59,700             | 87,570             |
| Saguache     | 1,290              | 2,130              |
| San Juan     | 39,030             | 41,090             |
| San Miguel   | 86,630             | 157,440            |
| Sedgwick     | 3,860              | 1,750              |
| Summit       | 57,560             | 67,980             |
| Teller       | 192,280            | 180,560            |
| Washington   | 13,270             | 13,020             |
| Yuma         | 17,040             | 16,190             |
| <b>Total</b> | <b>\$5,605,420</b> | <b>\$5,986,580</b> |

**RESIDENTIAL  
SINGLE FAMILY RESIDENCES**

| County      | Number of Parcels Number of Residences |         |         |         |         | Value of Land |               |               |               |               | Value of Improvements |      |      |      |      | Total Value |  |
|-------------|--|---------|---------|---------|---------|---------------|---------------|---------------|---------------|---------------|-----------------------|------|------|------|------|-------------|--|
|             | 1984                                   | 1985    | 1984    | 1985    | 1985    | 1984          | 1985          | 1984          | 1985          | 1985          | 1984                  | 1985 | 1984 | 1985 | 1984 | 1985        |  |
| Adams       | 68,380                                 | 70,344  | 68,596  | 70,562  | 70,562  | \$127,255,010 | \$115,786,510 | \$500,750,520 | \$571,073,920 | \$628,005,530 | \$686,860,430         |      |      |      |      |             |  |
| Alamosa     | 2,918                                  | 2,947   | 4,092   | 4,308   | 4,308   | 1,967,260     | 1,977,470     | 13,903,920    | 13,859,050    | 15,871,180    | 15,836,520            |      |      |      |      |             |  |
| Arapahoe    | 112,632                                | 114,330 | 112,632 | 114,862 | 114,862 | 409,177,390   | 358,592,860   | 1,147,081,300 | 1,313,307,620 | 1,556,258,690 | 1,671,890,480         |      |      |      |      |             |  |
| Archuleta   | 2,368                                  | 2,504   | 2,538   | 2,788   | 2,788   | 4,576,440     | 4,240,730     | 17,344,750    | 18,964,070    | 21,921,190    | 23,204,800            |      |      |      |      |             |  |
| Baca        | 1,344                                  | 1,281   | 1,381   | 1,325   | 1,325   | 280,640       | 226,740       | 3,379,840     | 2,825,550     | 3,660,480     | 3,052,290             |      |      |      |      |             |  |
| Bent        | 1,546                                  | 1,560   | 1,546   | 1,560   | 1,560   | 471,090       | 381,760       | 2,667,580     | 2,529,090     | 3,138,670     | 2,910,850             |      |      |      |      |             |  |
| Boulder     | 64,281                                 | 66,193  | 65,646  | 67,560  | 67,560  | 336,976,110   | 459,282,650   | 751,003,640   | 810,160,240   | 1,087,979,750 | 1,269,422,890         |      |      |      |      |             |  |
| Chaffee     | 4,452                                  | 4,536   | 4,669   | 4,536   | 4,536   | 8,373,500     | 9,144,730     | 25,987,610    | 33,150,390    | 34,361,110    | 42,295,120            |      |      |      |      |             |  |
| Cheyenne    | 535                                    | 542     | 535     | 554     | 554     | 229,230       | 209,920       | 2,089,570     | 1,690,810     | 2,318,800     | 1,900,730             |      |      |      |      |             |  |
| Clear Creek | 3,498                                  | 3,596   | 3,791   | 4,169   | 4,169   | 7,269,560     | 7,324,550     | 33,647,530    | 36,890,030    | 40,917,090    | 44,214,580            |      |      |      |      |             |  |
| Conejos     | 1,905                                  | 1,995   | 2,826   | 2,944   | 2,944   | 990,520       | 853,440       | 5,941,760     | 5,717,150     | 6,932,280     | 6,570,590             |      |      |      |      |             |  |
| Costilla    | 1,115                                  | 801     | 805     | 1,137   | 1,137   | 505,340       | 407,500       | 3,191,760     | 2,574,980     | 3,697,100     | 2,982,480             |      |      |      |      |             |  |
| Crowley     | 867                                    | 854     | 858     | 858     | 858     | 176,340       | 142,890       | 2,156,360     | 2,047,120     | 2,332,700     | 2,190,010             |      |      |      |      |             |  |
| Custer      | 1,730                                  | 1,818   | 2,039   | 2,149   | 2,149   | 2,704,750     | 2,370,630     | 7,826,880     | 8,403,490     | 10,531,630    | 10,774,120            |      |      |      |      |             |  |
| Delta       | 6,047                                  | 6,190   | 7,398   | 7,574   | 7,574   | 6,233,530     | 6,543,040     | 27,899,030    | 36,812,380    | 34,132,560    | 43,355,420            |      |      |      |      |             |  |
| Denver      | 116,955                                | 115,531 | 121,464 | 121,880 | 121,880 | 321,512,620   | 342,923,480   | 985,525,450   | 951,797,630   | 1,307,038,070 | 1,294,721,110         |      |      |      |      |             |  |
| Dolores     | 502                                    | 508     | 712     | 723     | 723     | 673,960       | 667,120       | 1,348,310     | 1,684,080     | 2,022,270     | 2,551,200             |      |      |      |      |             |  |
| Douglas     | 28,971                                 | 33,031  | 34,196  | 38,322  | 38,322  | 96,633,470    | 123,591,130   | 416,479,970   | 489,692,360   | 513,113,440   | 613,283,490           |      |      |      |      |             |  |
| Eagle       | 6,270                                  | 6,833   | 6,620   | 6,993   | 6,993   | 65,303,920    | 82,660,680    | 163,125,950   | 182,574,040   | 228,429,870   | 265,234,720           |      |      |      |      |             |  |
| El Paso     | 109,365                                | 112,634 | 119,794 | 123,653 | 123,653 | 248,129,640   | 264,707,050   | 870,650,160   | 980,842,940   | 1,118,779,800 | 1,245,549,990         |      |      |      |      |             |  |
| Ebert       | 3,046                                  | 3,492   | 3,069   | 3,508   | 3,508   | 6,408,390     | 8,507,370     | 29,419,070    | 38,836,100    | 35,827,460    | 47,343,470            |      |      |      |      |             |  |
| Fremont     | 9,573                                  | 9,886   | 9,975   | 10,495  | 10,495  | 14,430,380    | 13,236,800    | 50,805,510    | 56,037,200    | 65,235,890    | 69,274,000            |      |      |      |      |             |  |
| Garfield    | 7,221                                  | 7,531   | 7,170   | 7,452   | 7,452   | 25,967,440    | 31,249,840    | 71,803,000    | 78,770,950    | 97,770,440    | 110,020,790           |      |      |      |      |             |  |
| Glenn       | 2,299                                  | 2,352   | 2,335   | 2,387   | 2,387   | 4,759,960     | 4,528,910     | 15,748,030    | 14,415,600    | 20,507,990    | 18,944,510            |      |      |      |      |             |  |
| Grand       | 4,738                                  | 4,858   | 4,706   | 4,901   | 4,901   | 11,503,970    | 10,571,390    | 32,075,520    | 33,354,480    | 43,579,490    | 43,925,870            |      |      |      |      |             |  |
| Gunnison    | 4,335                                  | 4,481   | 4,388   | 4,522   | 4,522   | 11,386,960    | 16,594,550    | 35,685,950    | 41,324,540    | 47,072,910    | 57,919,090            |      |      |      |      |             |  |
| Hinsdale    | 813                                    | 824     | 823     | 825     | 825     | 1,974,330     | 1,799,490     | 4,950,310     | 4,729,160     | 6,924,640     | 6,528,650             |      |      |      |      |             |  |
| Huerfano    | 2,512                                  | 2,523   | 2,588   | 2,601   | 2,601   | 2,036,760     | 2,082,720     | 9,768,660     | 8,487,970     | 11,805,420    | 10,570,690            |      |      |      |      |             |  |
| Jackson     | 663                                    | 663     | 717     | 720     | 720     | 907,060       | 780,890       | 2,633,340     | 2,160,500     | 3,540,400     | 2,941,390             |      |      |      |      |             |  |
| Jefferson   | 140,702                                | 144,195 | 140,702 | 144,195 | 144,195 | 389,836,850   | 423,489,830   | 1,527,921,850 | 1,620,326,600 | 1,917,758,700 | 2,043,816,430         |      |      |      |      |             |  |

|            |         |         |         |           |                 |                 |                 |                 |                  |                  |
|------------|---------|---------|---------|-----------|-----------------|-----------------|-----------------|-----------------|------------------|------------------|
| Kiowa      | 417     | 418     | 417     | 0         | 132,440         | 105,810         | 1,080,380       | 888,350         | 1,212,820        | 994,160          |
| Kit Carson | 1,783   | 1,787   | 1,879   | 1,787     | 1,011,030       | 804,090         | 8,128,930       | 6,974,290       | 9,139,960        | 7,778,380        |
| La Plata   | 9,035   | 9,502   | 9,837   | 10,198    | 33,882,450      | 40,231,470      | 85,925,900      | 105,511,880     | 119,808,350      | 145,743,350      |
| Lake       | 2,369   | 2,400   | 2,592   | 2,688     | 1,519,870       | 1,432,940       | 12,478,350      | 11,953,690      | 13,996,220       | 13,386,630       |
| Larimer    | 56,139  | 58,595  | 58,139  | 58,763    | 136,426,380     | 144,906,250     | 531,249,140     | 625,232,870     | 687,675,520      | 770,139,120      |
| Lee Animas | 4,149   | 4,180   | 6,815   | 6,983     | 2,580,730       | 2,745,420       | 15,973,460      | 13,961,510      | 18,554,190       | 16,706,930       |
| Lincold    | 1,115   | 1,119   | 1,099   | 1,105     | 655,890         | 557,280         | 4,387,940       | 4,021,740       | 5,043,730        | 4,579,030        |
| Logan      | 4,688   | 4,723   | 4,735   | 4,784     | 2,703,730       | 2,631,580       | 20,446,530      | 22,916,390      | 23,150,260       | 25,547,970       |
| Mesa       | 25,171  | 26,082  | 25,364  | 26,243    | 35,054,370      | 37,711,130      | 176,713,890     | 196,851,880     | 211,768,260      | 234,563,010      |
| Mineral    | 655     | 696     | 809     | 820       | 935,190         | 780,280         | 3,517,420       | 3,268,660       | 4,452,610        | 4,048,940        |
| Moffat     | 2,796   | 2,843   | 2,832   | 2,879     | 1,881,990       | 1,580,390       | 12,144,350      | 15,502,600      | 14,026,340       | 17,082,990       |
| Montezuma  | 4,331   | 4,437   | 4,290   | 4,425     | 6,054,530       | 6,832,980       | 22,303,800      | 27,307,950      | 28,358,330       | 34,140,930       |
| Montrose   | 5,736   | 6,032   | 5,821   | 6,064     | 9,423,110       | 10,638,030      | 37,275,090      | 45,399,710      | 46,698,200       | 56,037,740       |
| Morgan     | 5,465   | 5,583   | 5,497   | 5,632     | 4,740,680       | 5,108,860       | 28,955,390      | 30,495,290      | 33,696,070       | 35,604,150       |
| Otero      | 5,873   | 5,890   | 6,085   | 6,099     | 2,654,060       | 2,150,130       | 19,816,310      | 17,782,130      | 22,470,370       | 19,832,260       |
| Ourey      | 1,102   | 1,167   | 1,133   | 1,185     | 4,720,000       | 4,730,340       | 11,128,200      | 12,681,940      | 15,848,200       | 17,412,280       |
| Park       | 6,534   | 6,906   | 6,613   | 6,975     | 8,704,580       | 11,851,880      | 44,514,390      | 51,112,060      | 53,218,970       | 62,963,940       |
| Phillips   | 1,368   | 1,299   | 1,260   | 1,407     | 804,800         | 661,080         | 5,565,180       | 4,808,560       | 6,369,980        | 5,469,640        |
| Pitkin     | 3,501   | 3,580   | 3,517   | 3,586     | 189,329,700     | 206,309,440     | 179,326,670     | 158,896,540     | 378,656,370      | 385,205,980      |
| Prowers    | 3,446   | 3,416   | 3,461   | 3,440     | 2,092,540       | 1,717,700       | 10,843,370      | 10,053,590      | 12,935,910       | 11,771,290       |
| Pueblo     | 37,080  | 37,117  | 37,027  | 37,553    | 30,397,540      | 26,988,380      | 209,469,670     | 205,276,980     | 239,867,210      | 232,267,360      |
| Rio Blanco | 1,609   | 1,626   | 1,633   | 1,649     | 1,788,030       | 1,808,960       | 9,230,510       | 8,248,310       | 11,018,540       | 10,057,270       |
| Rio Grande | 3,138   | 3,137   | 3,808   | 3,495     | 3,087,740       | 2,545,910       | 14,020,600      | 12,475,060      | 17,108,340       | 15,020,970       |
| Routt      | 4,386   | 4,636   | 4,556   | 4,801     | 16,637,930      | 21,242,880      | 58,004,360      | 61,928,810      | 74,642,290       | 83,171,690       |
| Saguache   | 1,345   | 1,337   | 1,345   | 1,325     | 738,970         | 611,950         | 3,671,330       | 3,564,210       | 4,410,300        | 4,176,160        |
| San Juan   | 409     | 409     | 409     | 409       | 576,370         | 689,620         | 1,740,650       | 1,914,520       | 2,317,020        | 2,604,140        |
| San Miguel | 1,630   | 1,666   | 1,646   | 1,705     | 27,035,650      | 30,509,080      | 35,099,260      | 40,117,740      | 62,134,910       | 70,626,820       |
| Sedgwick   | 908     | 990     | 880     | 990       | 447,100         | 391,850         | 2,111,630       | 2,023,780       | 2,558,730        | 2,415,630        |
| Summit     | 6,810   | 7,335   | 7,001   | 7,430     | 30,689,820      | 35,885,900      | 106,161,730     | 120,214,410     | 136,851,550      | 156,100,310      |
| Teller     | 6,400   | 6,747   | 6,916   | 7,142     | 10,449,570      | 12,363,300      | 51,066,400      | 54,284,660      | 61,515,970       | 66,647,960       |
| Washington | 973     | 1,088   | 1,081   | 1,207     | 422,420         | 384,530         | 2,844,720       | 2,899,430       | 3,267,140        | 3,323,960        |
| Weld       | 29,754  | 30,684  | 29,640  | 30,835    | 47,372,530      | 52,111,370      | 205,269,860     | 231,169,810     | 252,642,390      | 283,281,180      |
| Yuma       | 2,296   | 2,295   | 2,264   | 2,267     | 1,596,970       | 1,281,040       | 9,028,180       | 7,877,540       | 10,625,150       | 9,158,580        |
| Totals     | 953,974 | 978,553 | 986,882 | 1,033,934 | \$2,735,201,130 | \$2,965,348,530 | \$8,702,304,620 | \$9,482,698,930 | \$11,437,505,750 | \$12,448,047,460 |

**AGRICULTURAL  
FARM/RANCH RESIDENCES**

| County     | Number of Residences |       |      | Value of Improvements |             |      |
|------------|----------------------|-------|------|-----------------------|-------------|------|
|            | 1994                 | 1995  | 1996 | 1994                  | 1995        | 1996 |
| Adams      | 746                  | 733   |      | \$5,054,910           | \$5,369,300 |      |
| Alamosa    | 615                  | 709   |      | 1,963,530             | 1,841,170   |      |
| Arapahoe   | 275                  | 404   |      | 2,038,250             | 1,772,790   |      |
| Archuleta  | 422                  | 436   |      | 2,992,780             | 3,379,880   |      |
| Baca       | 650                  | 630   |      | 1,686,400             | 1,437,780   |      |
| Bent       | 462                  | 457   |      | 1,108,560             | 1,075,130   |      |
| Boulder    | 1,141                | 1,138 |      | 11,892,390            | 12,156,900  |      |
| Chaffee    | 223                  | 230   |      | 1,715,120             | 2,303,540   |      |
| Cheyenne   | 263                  | 271   |      | 910,240               | 730,860     |      |
| Conejos    | 977                  | 1,012 |      | 1,821,580             | 2,012,000   |      |
| Costilla   | 305                  | 303   |      | 907,150               | 749,440     |      |
| Crowley    | 317                  | 317   |      | 963,440               | 917,050     |      |
| Custer     | 251                  | 303   |      | 1,305,330             | 1,473,070   |      |
| Delta      | 2,038                | 2,090 |      | 7,710,980             | 10,368,930  |      |
| Dolores    | 220                  | 225   |      | 620,760               | 614,920     |      |
| Douglas    | 780                  | 847   |      | 7,390,310             | 8,422,530   |      |
| Eagle      | 277                  | 282   |      | 2,499,580             | 2,718,210   |      |
| El Paso    | 863                  | 845   |      | 5,058,310             | 5,163,450   |      |
| Elbert     | 930                  | 986   |      | 6,627,360             | 7,933,840   |      |
| Fremont    | 736                  | 729   |      | 3,858,740             | 4,327,620   |      |
| Garfield   | 520                  | 524   |      | 5,508,740             | 5,764,890   |      |
| Gilpin     | 1                    | 0     |      | 440                   | 0           |      |
| Grand      | 219                  | 218   |      | 2,115,180             | 1,807,760   |      |
| Gunnison   | 388                  | 416   |      | 2,936,660             | 2,707,260   |      |
| Hinedale   | 44                   | 48    |      | 330,570               | 282,480     |      |
| Huerfano   | 352                  | 361   |      | 1,699,660             | 1,485,660   |      |
| Jackson    | 297                  | 297   |      | 972,310               | 816,770     |      |
| Jefferson  | 390                  | 421   |      | 5,189,550             | 5,011,470   |      |
| Kiowa      | 426                  | 427   |      | 681,670               | 566,950     |      |
| Kit Carson | 710                  | 706   |      | 2,860,200             | 2,421,960   |      |

|               |               |               |                      |                      |
|---------------|---------------|---------------|----------------------|----------------------|
| La Plata      | 870           | 922           | 6,126,290            | 7,408,340            |
| Lake          | 27            | 31            | 89,490               | 160,380              |
| Larimer       | 1,467         | 1,536         | 15,010,490           | 18,029,460           |
| Las Animas    | 1,257         | 1,242         | 2,731,400            | 2,267,260            |
| Lincoln       | 458           | 461           | 1,721,410            | 1,572,300            |
| Logan         | 1,247         | 1,238         | 3,730,950            | 4,266,480            |
| Mesa          | 2,771         | 2,757         | 21,040,450           | 23,596,840           |
| Mineral       | 170           | 195           | 528,100              | 444,780              |
| Moffat        | 482           | 490           | 1,704,900            | 2,147,280            |
| Montezuma     | 1,103         | 1,264         | 6,579,080            | 8,316,960            |
| Montrose      | 1,271         | 1,295         | 7,444,260            | 9,484,820            |
| Morgan        | 1,264         | 1,241         | 5,971,460            | 6,077,800            |
| Otero         | 804           | 785           | 2,498,230            | 2,361,970            |
| Ourray        | 172           | 178           | 2,375,030            | 2,153,120            |
| Park          | 368           | 407           | 2,746,160            | 3,196,020            |
| Phillips      | 446           | 440           | 1,510,260            | 1,402,200            |
| Pitkin        | 89            | 89            | 3,506,750            | 2,881,900            |
| Prowers       | 552           | 543           | 2,010,900            | 1,829,580            |
| Pueblo        | 1,022         | 1,028         | 5,833,160            | 5,845,640            |
| Rio Blanco    | 344           | 336           | 2,176,630            | 2,014,030            |
| Rio Grande    | 574           | 570           | 3,020,560            | 2,818,460            |
| Routt         | 1,019         | 1,022         | 7,520,030            | 9,884,110            |
| Saguache      | 445           | 359           | 1,314,750            | 1,218,080            |
| San Miguel    | 162           | 157           | 1,351,290            | 1,734,580            |
| Sedgwick      | 321           | 299           | 729,390              | 763,540              |
| Summit        | 59            | 50            | 1,062,920            | 1,206,140            |
| Teller        | 177           | 192           | 1,445,220            | 1,748,830            |
| Washington    | 1,033         | 913           | 2,970,020            | 2,182,460            |
| Weld          | 5,003         | 4,378         | 26,819,110           | 35,052,090           |
| Yuma          | 1,062         | 1,063         | 3,085,450            | 2,855,070            |
| <b>Totals</b> | <b>41,877</b> | <b>41,848</b> | <b>\$235,084,840</b> | <b>\$260,555,130</b> |

RESIDENTIAL  
DUPLICES - TRIPLEXES

| County     | Number of Parcels |       |        |        | Number of Living Units |             |             |             | Value of Land |             |      |      | Value of Improvements |      |      |      | Total Value |  |
|------------|-------------------|-------|--------|--------|------------------------|-------------|-------------|-------------|---------------|-------------|------|------|-----------------------|------|------|------|-------------|--|
|            | 1984              | 1985  | 1984   | 1985   | 1984                   | 1985        | 1984        | 1985        | 1984          | 1985        | 1984 | 1985 | 1984                  | 1985 | 1984 | 1985 |             |  |
| Adams      | 983               | 972   | 1,864  | 1,944  | \$1,975,600            | \$1,592,340 | \$8,918,990 | \$8,333,780 | \$8,894,590   | \$9,826,120 |      |      |                       |      |      |      |             |  |
| Alamosa    | 91                | 92    | 200    | 123    | 58,350                 | 58,100      | 399,140     | 404,620     | 457,490       | 462,720     |      |      |                       |      |      |      |             |  |
| Arapahoe   | 902               | 909   | 2,008  | 2,044  | 2,349,130              | 1,966,520   | 6,739,890   | 8,020,840   | 9,089,020     | 9,897,360   |      |      |                       |      |      |      |             |  |
| Archuleta  | 22                | 23    | 47     | 46     | 62,560                 | 27,630      | 211,820     | 183,060     | 274,380       | 210,690     |      |      |                       |      |      |      |             |  |
| Baca       | 6                 | 6     | 12     | 12     | 1,460                  | 1,050       | 30,250      | 22,750      | 31,710        | 23,800      |      |      |                       |      |      |      |             |  |
| Bent       | 18                | 18    | 38     | 35     | 5,440                  | 4,430       | 30,040      | 24,780      | 35,480        | 29,210      |      |      |                       |      |      |      |             |  |
| Boulder    | 1,824             | 1,829 | 4,084  | 4,092  | 11,277,220             | 14,757,980  | 19,121,520  | 20,090,400  | 30,398,740    | 34,848,380  |      |      |                       |      |      |      |             |  |
| Chaffee    | 45                | 44    | 98     | 89     | 74,450                 | 51,700      | 259,150     | 306,430     | 333,600       | 358,130     |      |      |                       |      |      |      |             |  |
| Cheyenne   | 4                 | 5     | 21     | 31     | 4,780                  | 4,170       | 64,980      | 51,580      | 69,760        | 55,750      |      |      |                       |      |      |      |             |  |
| ClearCreek | 0                 | 1     | 0      | 2      | 0                      | 3,380       | 0           | 23,220      | 0             | 26,600      |      |      |                       |      |      |      |             |  |
| Delta      | 40                | 47    | 80     | 94     | 31,420                 | 41,610      | 262,640     | 228,190     | 294,060       | 270,800     |      |      |                       |      |      |      |             |  |
| Denver     | 5,508             | 5,467 | 12,360 | 12,381 | 14,543,210             | 14,614,920  | 33,941,260  | 35,552,990  | 48,484,470    | 50,167,910  |      |      |                       |      |      |      |             |  |
| Dolores    | 4                 | 5     | 9      | 11     | 8,880                  | 10,260      | 17,680      | 30,740      | 26,560        | 41,000      |      |      |                       |      |      |      |             |  |
| Douglas    | 7                 | 7     | 15     | 15     | 21,840                 | 17,670      | 65,880      | 59,670      | 87,820        | 77,340      |      |      |                       |      |      |      |             |  |
| Eagle      | 75                | 96    | 155    | 203    | 1,406,310              | 1,676,980   | 2,442,960   | 2,417,690   | 3,649,270     | 4,094,570   |      |      |                       |      |      |      |             |  |
| El Paso    | 1,112             | 1,133 | 3,473  | 1,721  | 1,946,310              | 2,030,750   | 11,515,510  | 12,713,020  | 13,461,820    | 14,743,770  |      |      |                       |      |      |      |             |  |
| Ebert      | 5                 | 5     | 11     | 11     | 8,450                  | 9,640       | 44,720      | 51,270      | 53,170        | 61,110      |      |      |                       |      |      |      |             |  |
| Fremont    | 118               | 121   | 275    | 273    | 155,800                | 198,130     | 797,120     | 846,840     | 952,920       | 984,970     |      |      |                       |      |      |      |             |  |
| Garfield   | 144               | 146   | 335    | 339    | 454,620                | 555,130     | 1,439,250   | 1,451,170   | 1,893,870     | 2,006,300   |      |      |                       |      |      |      |             |  |
| Grand      | 117               | 123   | 266    | 279    | 286,790                | 273,420     | 1,289,650   | 1,337,250   | 1,576,440     | 1,610,670   |      |      |                       |      |      |      |             |  |
| Gunnison   | 97                | 109   | 221    | 233    | 276,160                | 532,340     | 1,069,910   | 1,353,670   | 1,346,070     | 1,886,010   |      |      |                       |      |      |      |             |  |
| Hinsdale   | 8                 | 8     | 16     | 16     | 28,920                 | 22,670      | 114,830     | 92,850      | 143,750       | 115,520     |      |      |                       |      |      |      |             |  |
| Huerfano   | 7                 | 8     | 15     | 17     | 5,220                  | 3,860       | 45,100      | 38,680      | 50,320        | 42,540      |      |      |                       |      |      |      |             |  |
| Jackson    | 7                 | 7     | 17     | 17     | 7,670                  | 5,580       | 31,820      | 24,380      | 39,490        | 29,960      |      |      |                       |      |      |      |             |  |
| Jefferson  | 3,290             | 3,112 | 5,806  | 5,653  | 10,267,820             | 8,107,180   | 31,676,110  | 34,174,250  | 41,943,930    | 42,281,430  |      |      |                       |      |      |      |             |  |
| Kiowa      | 1                 | 1     | 3      | 3      | 390                    | 310         | 1,970       | 1,590       | 2,360         | 1,900       |      |      |                       |      |      |      |             |  |
| Kit Carson | 13                | 13    | 30     | 30     | 7,750                  | 6,200       | 69,040      | 74,820      | 96,790        | 81,020      |      |      |                       |      |      |      |             |  |
| La Plata   | 195               | 224   | 308    | 342    | 715,720                | 851,580     | 2,600,880   | 3,624,460   | 3,316,600     | 4,476,040   |      |      |                       |      |      |      |             |  |
| Lake       | 11                | 23    | 22     | 46     | 12,290                 | 11,130      | 148,050     | 141,530     | 160,340       | 152,660     |      |      |                       |      |      |      |             |  |
| Larimer    | 1,479             | 1,491 | 3,695  | 3,701  | 2,924,480              | 3,015,240   | 13,076,850  | 15,037,630  | 16,001,330    | 18,052,870  |      |      |                       |      |      |      |             |  |



|               |               |               |               |               |                     |                     |                      |                      |                      |                      |
|---------------|---------------|---------------|---------------|---------------|---------------------|---------------------|----------------------|----------------------|----------------------|----------------------|
| Las Animas    | 2             | 1             | 4             | 2             | 1,180               | 790                 | 10,920               | 4,700                | 12,100               | 5,490                |
| Lincoln       | 7             | 7             | 15            | 15            | 4,670               | 3,820               | 31,020               | 26,880               | 35,690               | 30,700               |
| Logan         | 116           | 151           | 272           | 361           | 71,230              | 67,240              | 364,170              | 512,290              | 435,400              | 579,530              |
| Mesa          | 495           | 505           | 1,245         | 1,265         | 535,800             | 457,660             | 3,249,860            | 3,749,190            | 3,785,660            | 4,206,850            |
| Moffat        | 53            | 52            | 127           | 124           | 35,370              | 26,890              | 237,680              | 209,930              | 273,050              | 236,820              |
| Montezuma     | 55            | 69            | 132           | 135           | 51,910              | 67,390              | 408,350              | 565,640              | 460,260              | 633,030              |
| Montrose      | 185           | 172           | 340           | 354           | 118,700             | 116,130             | 671,450              | 843,340              | 780,150              | 959,470              |
| Morgan        | 103           | 108           | 252           | 257           | 81,280              | 93,720              | 548,730              | 640,470              | 630,010              | 734,190              |
| Otero         | 108           | 92            | 248           | 230           | 37,920              | 26,570              | 359,010              | 314,440              | 398,930              | 341,010              |
| Ourray        | 16            | 16            | 32            | 32            | 88,910              | 65,050              | 302,280              | 301,520              | 391,190              | 366,570              |
| Park          | 8             | 8             | 16            | 16            | 8,490               | 6,660               | 67,200               | 68,500               | 75,690               | 75,160               |
| Phillips      | 12            | 18            | 32            | 35            | 7,440               | 12,550              | 84,110               | 61,250               | 91,550               | 73,800               |
| Pitkin        | 121           | 114           | 259           | 273           | 6,373,390           | 6,635,620           | 3,475,750            | 2,661,200            | 9,849,140            | 9,286,820            |
| Prowers       | 72            | 69            | 184           | 158           | 47,760              | 36,060              | 279,810              | 238,440              | 327,570              | 274,500              |
| Pueblo        | 635           | 662           | 1,275         | 1,364         | 450,960             | 387,420             | 4,231,360            | 4,050,120            | 4,682,320            | 4,437,540            |
| Rio Blanco    | 49            | 48            | 99            | 96            | 37,400              | 34,640              | 192,640              | 171,770              | 230,040              | 206,410              |
| Rio Grande    | 44            | 50            | 125           | 139           | 38,700              | 35,350              | 317,730              | 314,620              | 354,430              | 349,970              |
| Routt         | 257           | 261           | 510           | 518           | 1,445,970           | 1,660,300           | 5,011,430            | 4,901,620            | 6,457,400            | 6,561,920            |
| Saguache      | 3             | 3             | 6             | 6             | 2,740               | 2,210               | 16,150               | 12,640               | 18,890               | 14,850               |
| San Juan      | 4             | 4             | 7             | 7             | 2,670               | 3,540               | 19,190               | 24,430               | 21,860               | 27,970               |
| San Miguel    | 30            | 54            | 61            | 108           | 773,990             | 908,560             | 712,870              | 926,270              | 1,486,860            | 1,834,830            |
| Sedgwick      | 3             | 4             | 8             | 8             | 790                 | 970                 | 5,220                | 4,420                | 6,010                | 5,390                |
| Summit        | 28            | 50            | 60            | 91            | 135,890             | 220,450             | 518,050              | 873,120              | 653,940              | 1,093,570            |
| Teller        | 33            | 35            | 74            | 78            | 80,840              | 88,110              | 296,870              | 308,970              | 377,710              | 397,080              |
| Washington    | 0             | 1             | 0             | 3             | 0                   | 640                 | 0                    | 6,820                | 0                    | 7,460                |
| Weld          | 568           | 588           | 1,311         | 1,335         | 783,710             | 838,160             | 3,963,990            | 4,688,740            | 4,747,700            | 5,526,900            |
| Yuma          | 19            | 19            | 35            | 37            | 12,200              | 9,840               | 102,390              | 103,780              | 114,590              | 113,620              |
| <b>Totals</b> | <b>19,138</b> | <b>19,204</b> | <b>42,191</b> | <b>40,850</b> | <b>\$60,147,050</b> | <b>\$62,198,340</b> | <b>\$159,925,240</b> | <b>\$173,300,260</b> | <b>\$220,072,290</b> | <b>\$235,498,600</b> |

**RESIDENTIAL  
MULTIPLE UNITS (4-8)**

| County     | Number of Parcels |      |       | Number of Living Units |             |             | Value of Land |             |             | Value of Improvements |      |      | Total Value |      |
|------------|-------------------|------|-------|------------------------|-------------|-------------|---------------|-------------|-------------|-----------------------|------|------|-------------|------|
|            | 1884              | 1885 | 1884  | 1885                   | 1884        | 1885        | 1884          | 1885        | 1884        | 1885                  | 1884 | 1885 | 1884        | 1885 |
| Adams      | 490               | 525  | 1,661 | 1,661                  | \$1,466,870 | \$1,158,940 | \$3,771,370   | \$4,522,380 | \$5,238,240 | \$5,681,320           |      |      |             |      |
| Alamosa    | 26                | 26   | 105   | 100                    | 25,000      | 21,300      | 218,810       | 195,020     | 243,810     | 216,320               |      |      |             |      |
| Arapahoe   | 259               | 266  | 1,328 | 1,706                  | 624,810     | 518,900     | 2,427,900     | 2,435,000   | 3,052,710   | 2,953,900             |      |      |             |      |
| Archuleta  | 12                | 12   | 86    | 86                     | 29,730      | 23,950      | 239,800       | 228,910     | 269,530     | 250,860               |      |      |             |      |
| Baca       | 2                 | 2    | 28    | 28                     | 510         | 410         | 2,480         | 1,410       | 2,890       | 1,820                 |      |      |             |      |
| Bent       | 12                | 12   | 47    | 47                     | 5,940       | 4,790       | 47,260        | 42,120      | 53,200      | 46,910                |      |      |             |      |
| Boulder    | 746               | 760  | 3,745 | 3,811                  | 6,348,170   | 7,101,180   | 13,125,880    | 15,958,630  | 19,474,050  | 23,059,810            |      |      |             |      |
| Chaffee    | 27                | 30   | 134   | 137                    | 70,120      | 92,320      | 235,870       | 301,490     | 305,990     | 393,810               |      |      |             |      |
| ClearCreek | 49                | 51   | 164   | 172                    | 52,880      | 41,740      | 240,520       | 200,070     | 293,500     | 241,810               |      |      |             |      |
| Conejos    | 1                 | 1    | 6     | 6                      | 520         | 750         | 5,790         | 8,830       | 6,310       | 9,680                 |      |      |             |      |
| Crowley    | 2                 | 2    | 16    | 16                     | 710         | 710         | 22,170        | 10,180      | 22,880      | 10,890                |      |      |             |      |
| Queter     | 10                | 10   | 44    | 44                     | 9,040       | 9,040       | 140,790       | 117,760     | 149,830     | 126,800               |      |      |             |      |
| Delta      | 24                | 25   | 74    | 84                     | 16,580      | 19,740      | 233,410       | 184,250     | 249,990     | 203,990               |      |      |             |      |
| Denver     | 1414              | 1397 | 7,829 | 7,929                  | 5,592,370   | 4,974,610   | 14,139,960    | 15,893,810  | 18,732,330  | 20,668,420            |      |      |             |      |
| Douglas    | 24                | 24   | 156   | 150                    | 101,460     | 79,240      | 370,880       | 363,040     | 472,340     | 442,280               |      |      |             |      |
| Eagle      | 41                | 44   | 186   | 219                    | 576,090     | 835,090     | 2,067,250     | 2,323,280   | 2,643,340   | 3,158,370             |      |      |             |      |
| El Paso    | 1350              | 1324 | 5,764 | 1,334                  | 2,161,310   | 2,218,380   | 12,819,200    | 14,161,390  | 14,980,510  | 16,379,770            |      |      |             |      |
| Ebert      | 6                 | 5    | 24    | 20                     | 5,500       | 5,510       | 59,830        | 42,620      | 65,330      | 48,130                |      |      |             |      |
| Fremont    | 71                | 69   | 450   | 409                    | 166,240     | 136,650     | 1,147,940     | 1,071,420   | 1,314,180   | 1,208,070             |      |      |             |      |
| Garfield   | 118               | 118  | 494   | 494                    | 529,050     | 454,160     | 1,931,250     | 1,983,970   | 2,460,300   | 2,438,130             |      |      |             |      |
| Grand      | 25                | 25   | 128   | 128                    | 136,930     | 83,830      | 258,180       | 284,640     | 395,110     | 368,470               |      |      |             |      |
| Gunnison   | 27                | 28   | 124   | 132                    | 73,890      | 133,730     | 516,990       | 422,740     | 590,880     | 556,470               |      |      |             |      |
| Hinsdale   | 4                 | 4    | 21    | 21                     | 6,460       | 6,580       | 36,020        | 36,680      | 42,480      | 43,260                |      |      |             |      |
| Huerfano   | 11                | 10   | 62    | 67                     | 11,220      | 9,040       | 81,880        | 69,890      | 93,100      | 79,030                |      |      |             |      |
| Jackeson   | 2                 | 2    | 11    | 11                     | 2,900       | 2,340       | 9,930         | 8,000       | 12,830      | 10,340                |      |      |             |      |
| Jefferson  | 779               | 770  | 3,935 | 3,944                  | 2,603,350   | 2,545,780   | 10,063,530    | 9,939,000   | 12,666,880  | 12,484,780            |      |      |             |      |
| Kit Carson | 5                 | 8    | 37    | 42                     | 4,240       | 3,420       | 56,130        | 53,340      | 60,370      | 56,760                |      |      |             |      |
| La Plata   | 50                | 49   | 219   | 213                    | 253,540     | 259,360     | 1,258,940     | 1,273,970   | 1,512,480   | 1,533,330             |      |      |             |      |
| Lake       | 7                 | 7    | 30    | 29                     | 34,990      | 31,000      | 334,830       | 282,500     | 369,820     | 313,500               |      |      |             |      |
| Lanimer    | 714               | 733  | 3,499 | 3,613                  | 2,349,960   | 2,907,880   | 10,994,840    | 12,861,220  | 13,344,800  | 15,769,100            |      |      |             |      |

|               |              |              |               |               |                     |                     |                     |                      |                      |                      |
|---------------|--------------|--------------|---------------|---------------|---------------------|---------------------|---------------------|----------------------|----------------------|----------------------|
| Las Animas    | 18           | 16           | 120           | 116           | 22,260              | 18,390              | 252,960             | 139,840              | 275,220              | 158,230              |
| Lincoln       | 4            | 5            | 22            | 27            | 2,200               | 2,870               | 27,810              | 27,370               | 30,010               | 30,240               |
| Logan         | 57           | 75           | 341           | 341           | 52,630              | 53,580              | 511,010             | 636,710              | 563,640              | 690,290              |
| Mesa          | 479          | 482          | 2,155         | 2,167         | 538,300             | 439,890             | 4,821,370           | 4,958,980            | 5,359,670            | 5,398,870            |
| Moffat        | 28           | 28           | 134           | 138           | 22,360              | 17,840              | 204,390             | 179,710              | 226,750              | 197,550              |
| Montezuma     | 28           | 27           | 108           | 123           | 30,620              | 26,100              | 291,990             | 254,190              | 322,610              | 280,290              |
| Montrose      | 43           | 43           | 234           | 234           | 112,150             | 143,970             | 518,750             | 525,350              | 630,900              | 669,320              |
| Morgan        | 62           | 59           | 386           | 351           | 68,150              | 69,400              | 613,740             | 555,490              | 681,890              | 624,890              |
| Otero         | 38           | 31           | 198           | 156           | 17,650              | 12,710              | 286,950             | 244,250              | 304,600              | 256,960              |
| Ouray         | 2            | 7            | 12            | 48            | 12,270              | 11,750              | 130,770             | 115,640              | 143,040              | 127,390              |
| Park          | 4            | 6            | 20            | 30            | 4,140               | 4,180               | 79,660              | 61,720               | 83,800               | 65,900               |
| Phillips      | 6            | 4            | 36            | 36            | 3,770               | 1,770               | 22,710              | 16,280               | 26,480               | 18,050               |
| Pitkin        | 21           | 18           | 130           | 103           | 1,254,170           | 1,093,230           | 691,650             | 535,580              | 1,945,820            | 1,628,810            |
| Prowers       | 40           | 40           | 181           | 173           | 33,540              | 25,620              | 336,570             | 300,700              | 370,110              | 326,320              |
| Pueblo        | 567          | 424          | 2,009         | 2,275         | 634,520             | 508,580             | 4,435,230           | 4,398,290            | 5,069,750            | 4,906,870            |
| Rio Blanco    | 10           | 10           | 79            | 10            | 13,150              | 10,950              | 71,480              | 125,220              | 84,630               | 136,170              |
| Rio Grande    | 13           | 12           | 80            | 86            | 13,790              | 6,140               | 104,510             | 105,740              | 118,300              | 111,880              |
| Routt         | 16           | 23           | 133           | 128           | 55,010              | 82,130              | 361,690             | 367,090              | 416,700              | 449,220              |
| Saguache      | 1            | 1            | 4             | 4             | 770                 | 620                 | 6,430               | 4,520                | 7,200                | 5,140                |
| San Juan      | 2            | 2            | 8             | 8             | 6,270               | 7,510               | 24,990              | 22,360               | 31,260               | 29,870               |
| San Miguel    | 10           | 7            | 40            | 28            | 196,240             | 185,030             | 319,590             | 449,660              | 515,830              | 634,690              |
| Sedgwick      | 7            | 7            | 40            | 40            | 2,240               | 2,880               | 54,150              | 41,760               | 56,390               | 44,640               |
| Summit        | 20           | 13           | 104           | 59            | 239,750             | 88,630              | 641,460             | 264,770              | 881,210              | 353,400              |
| Teller        | 19           | 20           | 81            | 85            | 24,030              | 41,260              | 207,340             | 231,970              | 231,370              | 273,230              |
| Washington    | 0            | 1            | 0             | 6             | 0                   | 320                 | 0                   | 5,210                | 0                    | 5,530                |
| Weld          | 538          | 562          | 3,563         | 3,566         | 1,168,300           | 1,262,270           | 7,921,770           | 9,386,400            | 9,090,070            | 10,648,670           |
| Yuma          | 12           | 11           | 33            | 33            | 7,930               | 5,660               | 51,170              | 41,910               | 59,100               | 47,570               |
| <b>Totals</b> | <b>8,352</b> | <b>8,273</b> | <b>40,656</b> | <b>37,032</b> | <b>\$27,796,690</b> | <b>\$27,803,650</b> | <b>\$99,949,770</b> | <b>\$109,272,470</b> | <b>\$127,646,460</b> | <b>\$137,076,120</b> |

**RESIDENTIAL  
MULTIPLE UNITS (9 AND UP)**

| County      | Number of Parcels |       |        | Number of Living Units |             |             | Value of Land |              |              | Value of Improvements |      |      | Total Value |      |
|-------------|-------------------|-------|--------|------------------------|-------------|-------------|---------------|--------------|--------------|-----------------------|------|------|-------------|------|
|             | 1984              | 1985  | 1984   | 1985                   | 1984        | 1985        | 1984          | 1985         | 1984         | 1985                  | 1984 | 1985 | 1984        | 1985 |
| Adams       | 323               | 323   | 13,357 | 13,829                 | \$8,673,420 | \$7,325,280 | \$36,396,070  | \$41,320,910 | \$45,069,490 | \$48,646,190          |      |      |             |      |
| Alamosa     | 16                | 18    | 144    | 93                     | 83,030      | 86,300      | 778,160       | 748,500      | 871,190      | 834,800               |      |      |             |      |
| Arapahoe    | 486               | 491   | 37,710 | 49,758                 | 21,713,360  | 19,048,910  | 76,055,660    | 81,561,840   | 97,769,020   | 100,610,750           |      |      |             |      |
| Archuleta   | 2                 | 2     | 52     | 52                     | 9,590       | 7,730       | 163,570       | 155,500      | 173,160      | 163,230               |      |      |             |      |
| Baca        | 1                 | 1     | 12     | 12                     | 370         | 300         | 7,290         | 6,000        | 7,660        | 6,300                 |      |      |             |      |
| Bent        | 1                 | 1     | 10     | 10                     | 860         | 690         | 1,510         | 1,320        | 2,370        | 2,010                 |      |      |             |      |
| Boulder     | 457               | 399   | 12,967 | 13,033                 | 13,340,330  | 19,121,430  | 43,415,770    | 46,776,250   | 56,756,100   | 65,897,680            |      |      |             |      |
| Chaffee     | 13                | 13    | 223    | 211                    | 80,960      | 71,840      | 512,580       | 582,280      | 593,540      | 654,120               |      |      |             |      |
| Clear Creek | 6                 | 9     | 85     | 125                    | 18,950      | 17,830      | 190,760       | 154,750      | 209,710      | 172,580               |      |      |             |      |
| Conejos     | 3                 | 3     | 49     | 49                     | 4,850       | 3,910       | 102,140       | 82,280       | 106,990      | 86,190                |      |      |             |      |
| Crowley     | 1                 | 1     | 32     | 32                     | 550         | 550         | 105,860       | 85,030       | 106,410      | 85,580                |      |      |             |      |
| Custer      | 1                 | 1     | 14     | 14                     | 1,440       | 1,160       | 51,780        | 41,720       | 53,220       | 42,880                |      |      |             |      |
| Delta       | 12                | 11    | 66     | 64                     | 21,030      | 19,360      | 456,850       | 365,540      | 477,890      | 384,900               |      |      |             |      |
| Denver      | 1,827             | 1,824 | 77,611 | 77,691                 | 33,306,900  | 23,624,410  | 133,238,150   | 149,618,410  | 166,545,050  | 173,242,820           |      |      |             |      |
| Douglas     | 30                | 30    | 1,358  | 1,446                  | 602,980     | 587,940     | 5,718,100     | 5,710,080    | 6,321,080    | 6,298,020             |      |      |             |      |
| Eagle       | 14                | 15    | 517    | 529                    | 717,790     | 774,920     | 2,069,020     | 2,061,630    | 2,786,810    | 2,836,550             |      |      |             |      |
| El Paso     | 565               | 595   | 30,009 | 2,231                  | 7,376,670   | 7,324,850   | 54,667,450    | 60,324,850   | 62,044,120   | 67,649,700            |      |      |             |      |
| Fremont     | 22                | 22    | 273    | 245                    | 135,260     | 110,400     | 1,130,500     | 959,000      | 1,265,760    | 1,069,400             |      |      |             |      |
| Garfield    | 29                | 29    | 820    | 820                    | 492,000     | 429,720     | 2,131,800     | 1,871,480    | 2,623,800    | 2,301,200             |      |      |             |      |
| Grand       | 4                 | 4     | 50     | 50                     | 15,640      | 23,100      | 115,010       | 162,550      | 130,650      | 185,650               |      |      |             |      |
| Gunnison    | 15                | 15    | 228    | 228                    | 55,310      | 94,280      | 663,100       | 510,140      | 718,410      | 604,420               |      |      |             |      |
| Hinsdale    | 1                 | 1     | 9      | 9                      | 8,360       | 6,730       | 37,590        | 30,290       | 45,950       | 37,020                |      |      |             |      |
| Huerfano    | 4                 | 4     | 33     | 33                     | 6,260       | 5,050       | 223,910       | 190,770      | 230,170      | 195,820               |      |      |             |      |
| Jefferson   | 474               | 478   | 23,080 | 23,407                 | 12,188,000  | 12,952,420  | 48,571,410    | 51,640,160   | 60,759,410   | 64,592,580            |      |      |             |      |
| Kit Carson  | 3                 | 4     | 106    | 106                    | 15,800      | 12,710      | 120,660       | 81,780       | 136,560      | 94,490                |      |      |             |      |
| La Plata    | 24                | 26    | 438    | 454                    | 351,440     | 419,240     | 1,946,840     | 2,228,390    | 2,298,280    | 2,647,630             |      |      |             |      |
| Lake        | 1                 | 3     | 11     | 12                     | 36,120      | 7,650       | 367,700       | 301,920      | 403,820      | 309,570               |      |      |             |      |
| Larimer     | 188               | 171   | 3,253  | 3,223                  | 3,730,010   | 3,674,510   | 14,747,560    | 16,617,420   | 18,477,570   | 20,291,930            |      |      |             |      |
| Las Animas  | 6                 | 7     | 147    | 153                    | 33,300      | 43,660      | 433,380       | 389,310      | 466,680      | 432,970               |      |      |             |      |
| Lincoln     | 2                 | 1     | 25     | 16                     | 3,200       | 2,120       | 62,050        | 48,810       | 65,250       | 50,930                |      |      |             |      |

|               |              |              |                |                |                      |                      |                      |                      |                      |                      |
|---------------|--------------|--------------|----------------|----------------|----------------------|----------------------|----------------------|----------------------|----------------------|----------------------|
| Logan         | 12           | 16           | 320            | 403            | 31,280               | 25,000               | 656,420              | 607,220              | 687,700              | 632,220              |
| Mesa          | 95           | 99           | 2,416          | 2,456          | 297,470              | 245,000              | 6,491,250            | 6,874,260            | 6,788,720            | 7,119,260            |
| Mineral       | 1            | 1            | 11             | 7              | 25,720               | 6,940                | 45,110               | 12,530               | 70,830               | 19,470               |
| Moffat        | 14           | 14           | 565            | 565            | 68,580               | 55,250               | 593,740              | 522,650              | 662,320              | 577,900              |
| Montezuma     | 8            | 8            | 238            | 264            | 51,600               | 36,800               | 524,540              | 564,100              | 576,140              | 600,900              |
| Montrose      | 15           | 15           | 422            | 422            | 138,990              | 139,950              | 1,255,630            | 1,163,590            | 1,394,620            | 1,303,540            |
| Morgan        | 13           | 14           | 339            | 400            | 54,080               | 77,180               | 612,920              | 730,870              | 667,000              | 808,050              |
| Otero         | 12           | 11           | 182            | 144            | 8,590                | 7,840                | 262,920              | 201,050              | 271,510              | 208,890              |
| Phillips      | 1            | 1            | 24             | 24             | 6,320                | 0                    | 36,820               | 26,140               | 43,140               | 26,140               |
| Pitkin        | 18           | 24           | 190            | 717            | 1,853,320            | 2,330,880            | 1,981,600            | 2,198,010            | 3,834,920            | 4,528,890            |
| Prowers       | 8            | 8            | 162            | 162            | 33,530               | 21,090               | 331,770              | 280,810              | 365,300              | 301,900              |
| Pueblo        | 299          | 100          | 3,781          | 3,515          | 733,870              | 571,880              | 9,965,870            | 7,588,470            | 10,699,740           | 8,160,350            |
| Rio Blanco    | 6            | 6            | 79             | 79             | 14,840               | 12,420               | 43,430               | 92,010               | 58,270               | 104,430              |
| Rio Grande    | 7            | 8            | 182            | 214            | 36,740               | 34,070               | 446,850              | 582,510              | 483,590              | 616,580              |
| Routt         | 9            | 6            | 90             | 117            | 66,850               | 95,430               | 314,770              | 359,900              | 381,620              | 455,330              |
| Saguache      | 1            | 2            | 16             | 16             | 1,160                | 930                  | 62,770               | 50,060               | 63,930               | 50,990               |
| San Miguel    | 1            | 4            | 36             | 186            | 23,150               | 103,170              | 45,780               | 227,560              | 68,930               | 330,730              |
| Summit        | 7            | 11           | 402            | 522            | 128,100              | 322,520              | 1,048,820            | 1,712,630            | 1,176,920            | 2,035,150            |
| Teller        | 6            | 6            | 104            | 104            | 11,610               | 13,600               | 262,450              | 218,030              | 274,060              | 231,630              |
| Washington    | 2            | 2            | 34             | 34             | 4,510                | 3,630                | 55,190               | 42,650               | 59,700               | 46,280               |
| Weld          | 121          | 124          | 1,328          | 1,469          | 1,164,460            | 1,283,640            | 10,350,510           | 10,533,620           | 11,514,970           | 11,817,260           |
| Yuma          | 5            | 5            | 88             | 88             | 5,460                | 4,400                | 85,380               | 70,720               | 80,840               | 75,120               |
| <b>Totals</b> | <b>5,192</b> | <b>4,987</b> | <b>213,708</b> | <b>199,843</b> | <b>\$107,794,110</b> | <b>\$101,190,620</b> | <b>\$459,956,770</b> | <b>\$499,288,300</b> | <b>\$567,750,880</b> | <b>\$600,478,920</b> |

**RESIDENTIAL  
CONDOMINIUMS**

| County      | Number of Parcels |       |        | Number of Living Units |             |             | Value of Land |              |              | Value of Improvements |      |      | Total Value |      |  |
|-------------|-------------------|-------|--------|------------------------|-------------|-------------|---------------|--------------|--------------|-----------------------|------|------|-------------|------|--|
|             | 1984              | 1985  | 1984   | 1985                   | 1984        | 1985        | 1984          | 1985         | 1984         | 1985                  | 1984 | 1985 | 1984        | 1985 |  |
| Adams       | 50                | 51    | 3,854  | 3,934                  | \$1,024,440 | \$1,033,500 | \$15,806,890  | \$20,058,290 | \$16,831,330 | \$21,091,790          |      |      |             |      |  |
| Alamosa     | 3                 | 3     | 13     | 20                     | 9,300       | 20,520      | 110,000       | 160,380      | 119,300      | 180,900               |      |      |             |      |  |
| Arapahoe    | 151               | 152   | 17,107 | 17,225                 | 21,354,760  | 22,987,160  | 80,580,660    | 95,132,750   | 101,935,420  | 118,119,910           |      |      |             |      |  |
| Archuleta   | 27                | 27    | 587    | 587                    | 338,320     | 310,780     | 5,331,980     | 4,842,570    | 5,670,300    | 5,153,350             |      |      |             |      |  |
| Boulder     | 350               | 356   | 8,235  | 8,403                  | 20,756,220  | 26,324,310  | 50,319,180    | 58,819,900   | 71,075,400   | 85,144,210            |      |      |             |      |  |
| Chaffee     | 6                 | 3     | 32     | 26                     | 39,950      | 44,230      | 168,900       | 177,350      | 208,850      | 221,580               |      |      |             |      |  |
| Clear Creek | 6                 | 6     | 220    | 220                    | 125,520     | 218,370     | 590,870       | 874,230      | 716,390      | 1,092,600             |      |      |             |      |  |
| Custer      | 1                 | 1     | 6      | 6                      | 780         | 660         | 26,060        | 21,000       | 26,840       | 21,660                |      |      |             |      |  |
| Delta       | 5                 | 5     | 29     | 30                     | 11,300      | 12,360      | 124,840       | 184,520      | 136,140      | 196,880               |      |      |             |      |  |
| Denver      | 373               | 365   | 24,860 | 25,306                 | 24,778,730  | 19,351,570  | 178,613,960   | 196,505,290  | 203,392,690  | 215,856,860           |      |      |             |      |  |
| Douglas     | 11                | 11    | 521    | 523                    | 578,840     | 635,200     | 5,444,300     | 5,788,340    | 6,023,140    | 6,423,540             |      |      |             |      |  |
| Eagle       | 375               | 383   | 8,592  | 8,729                  | 30,081,780  | 30,577,020  | 195,864,610   | 202,583,130  | 225,946,390  | 233,160,150           |      |      |             |      |  |
| El Paso     | 89                | 92    | 11,501 | 11,716                 | 3,509,440   | 3,226,880   | 67,516,720    | 78,064,860   | 71,026,160   | 81,291,740            |      |      |             |      |  |
| Elbert      | 3                 | 3     | 16     | 16                     | 4,000       | 2,720       | 44,280        | 37,420       | 48,280       | 40,140                |      |      |             |      |  |
| Fremont     | 2                 | 2     | 14     | 14                     | 15,050      | 12,120      | 71,540        | 71,290       | 86,590       | 83,410                |      |      |             |      |  |
| Garfield    | 51                | 51    | 748    | 748                    | 760,500     | 839,320     | 4,725,100     | 4,798,960    | 5,485,600    | 5,638,280             |      |      |             |      |  |
| Grand       | 138               | 139   | 3,211  | 3,229                  | 2,604,050   | 2,153,720   | 18,058,230    | 18,562,080   | 20,662,280   | 20,715,800            |      |      |             |      |  |
| Gunnison    | 146               | 149   | 1,563  | 1,606                  | 1,335,060   | 1,770,390   | 10,825,470    | 13,543,690   | 12,160,530   | 15,314,080            |      |      |             |      |  |
| Hinsdale    | 2                 | 2     | 7      | 7                      | 11,560      | 7,260       | 14,960        | 21,770       | 26,520       | 29,030                |      |      |             |      |  |
| Huerfano    | 7                 | 6     | 240    | 230                    | 46,990      | 53,840      | 695,880       | 654,730      | 742,870      | 708,570               |      |      |             |      |  |
| Jefferson   | 1,034             | 1,096 | 7,873  | 7,846                  | 4,912,340   | 4,338,430   | 37,330,720    | 41,610,480   | 42,243,060   | 45,948,910            |      |      |             |      |  |
| La Plata    | 129               | 130   | 1,687  | 1,693                  | 4,219,580   | 2,851,310   | 10,069,380    | 11,040,530   | 14,288,960   | 13,691,840            |      |      |             |      |  |
| Larimer     | 201               | 204   | 4,355  | 4,479                  | 6,337,730   | 6,329,800   | 24,420,570    | 28,795,060   | 30,758,300   | 35,124,860            |      |      |             |      |  |
| Lincoln     | 5                 | 5     | 42     | 42                     | 11,010      | 8,870       | 196,810       | 188,430      | 207,820      | 197,300               |      |      |             |      |  |
| Logan       | 3                 | 1     | 53     | 12                     | 18,700      | 5,790       | 173,210       | 43,660       | 191,910      | 49,450                |      |      |             |      |  |
| Mesa        | 64                | 69    | 804    | 961                    | 435,660     | 368,640     | 6,222,480     | 6,010,310    | 6,658,140    | 6,378,950             |      |      |             |      |  |
| Moffat      | 1                 | 1     | 6      | 6                      | 730         | 580         | 15,330        | 16,060       | 16,060       | 12,670                |      |      |             |      |  |
| Montrose    | 19                | 22    | 154    | 160                    | 268,660     | 249,180     | 1,947,120     | 2,193,580    | 2,215,780    | 2,442,760             |      |      |             |      |  |
| Morgan      | 4                 | 1     | 47     | 72                     | 86,140      | 1,530       | 365,980       | 532,730      | 452,120      | 534,260               |      |      |             |      |  |
| Otero       | 2                 | 1     | 13     | 13                     | 1,820       | 1,480       | 90,280        | 76,440       | 92,100       | 77,920                |      |      |             |      |  |

|               |              |              |                |                |                      |                      |                      |                        |                        |                        |
|---------------|--------------|--------------|----------------|----------------|----------------------|----------------------|----------------------|------------------------|------------------------|------------------------|
| Ourey         | 3            | 4            | 34             | 48             | 28,540               | 31,580               | 212,800              | 429,200                | 239,440                | 460,780                |
| Park          | 3            | 3            | 56             | 52             | 10,660               | 6,200                | 122,760              | 171,010                | 133,420                | 177,210                |
| Pitkin        | 391          | 388          | 4,748          | 4,932          | 36,153,240           | 44,355,190           | 116,412,270          | 107,954,520            | 152,565,510            | 152,309,710            |
| Pueblo        | 594          | 613          | 594            | 613            | 359,260              | 328,980              | 3,161,880            | 3,158,760              | 3,541,140              | 3,485,740              |
| Rio Grande    | 2            | 2            | 10             | 10             | 8,740                | 8,980                | 77,150               | 68,840                 | 85,890                 | 75,820                 |
| Routt         | 91           | 95           | 2,671          | 2,746          | 2,884,450            | 3,486,310            | 31,421,620           | 31,002,420             | 34,306,070             | 34,498,730             |
| San Juan      | 1            | 1            | 125            | 125            | 66,370               | 53,380               | 919,390              | 757,060                | 985,760                | 810,440                |
| San Miguel    | 109          | 120          | 1,189          | 1,301          | 4,878,670            | 5,692,310            | 19,846,810           | 24,037,660             | 24,725,480             | 29,729,970             |
| Summit        | 289          | 299          | 9,504          | 9,622          | 10,879,140           | 12,701,470           | 100,160,320          | 102,664,610            | 111,039,460            | 115,366,080            |
| Teller        | 3            | 3            | 45             | 45             | 8,460                | 8,970                | 151,340              | 147,550                | 159,800                | 156,520                |
| Weld          | 57           | 57           | 1,158          | 507            | 1,706,430            | 1,734,670            | 10,134,800           | 11,118,270             | 11,841,230             | 12,852,940             |
| <b>Totals</b> | <b>4,801</b> | <b>4,920</b> | <b>116,424</b> | <b>117,860</b> | <b>\$180,660,920</b> | <b>\$192,153,580</b> | <b>\$698,407,550</b> | <b>\$1,072,913,760</b> | <b>\$1,179,068,470</b> | <b>\$1,265,067,340</b> |

**RESIDENTIAL  
MOBILE HOMES**

| County      | Number of Parcels |        | Number of Residences |        | Value of Land |           | Value of Improvements |              | Total Value  |              |
|-------------|-------------------|--------|----------------------|--------|---------------|-----------|-----------------------|--------------|--------------|--------------|
|             | 1984              | 1985   | 1984                 | 1985   | 1984          | 1985      | 1984                  | 1985         | 1984         | 1985         |
| Adams       | 12,174            | 11,969 | 12,174               | 11,969 | \$139,320     | \$831,630 | \$16,500,770          | \$19,696,800 | \$16,640,080 | \$20,328,430 |
| Alamosa     | 269               | 289    | 1,032                | 1,426  | 183,740       | 170,050   | 1,331,470             | 1,158,850    | 1,525,210    | 1,326,900    |
| Arapahoe    | 151               | 154    | 2,217                | 2,268  | 182,440       | 163,100   | 1,865,970             | 2,284,820    | 2,058,410    | 2,447,920    |
| Archuleta   | 371               | 404    | 626                  | 647    | 379,300       | 367,100   | 902,990               | 946,040      | 1,282,290    | 1,313,140    |
| Baca        | 300               | 346    | 240                  | 234    | 56,960        | 55,950    | 252,510               | 231,920      | 309,470      | 287,870      |
| Bent        | 265               | 116    | 265                  | 266    | 27,220        | 23,610    | 261,200               | 212,980      | 288,420      | 236,590      |
| Boulder     | 82                | 81     | 4,126                | 4,100  | 333,700       | 380,240   | 4,260,880             | 4,789,880    | 4,594,580    | 5,170,120    |
| Chaffee     | 415               | 524    | 1,355                | 1,244  | 635,680       | 749,450   | 1,120,420             | 1,304,950    | 1,756,100    | 2,054,400    |
| Cheyenne    | 86                | 88     | 86                   | 140    | 35,550        | 30,520    | 275,780               | 199,770      | 311,330      | 230,280      |
| Clear Creek | 77                | 68     | 368                  | 353    | 92,720        | 80,400    | 340,520               | 255,060      | 433,240      | 335,460      |
| Conejos     | 122               | 140    | 609                  | 615    | 58,900        | 50,430    | 877,090               | 760,550      | 935,990      | 810,980      |
| Costilla    | 345               | 359    | 345                  | 359    | 0             | 0         | 463,670               | 472,450      | 463,670      | 472,450      |
| Crowley     | 179               | 147    | 163                  | 156    | 39,970        | 25,740    | 219,470               | 180,470      | 259,720      | 206,210      |
| Custer      | 200               | 206    | 223                  | 230    | 204,890       | 172,410   | 243,050               | 204,730      | 447,940      | 377,140      |
| Delta       | 804               | 847    | 1,650                | 2,022  | 875,710       | 932,070   | 2,060,820             | 1,773,420    | 2,936,530    | 2,705,490    |
| Denver      | 362               | 369    | 362                  | 369    | 0             | 0         | 145,780               | 121,990      | 145,780      | 121,990      |
| Dolores     | 105               | 110    | 204                  | 222    | 99,110        | 128,130   | 171,900               | 165,590      | 271,010      | 293,720      |
| Douglas     | 18                | 20     | 269                  | 260    | 18,860        | 24,140    | 450,490               | 373,150      | 469,350      | 397,290      |
| Eagle       | 333               | 310    | 2,147                | 2,086  | 1,111,400     | 1,394,650 | 3,523,920             | 3,928,760    | 4,635,320    | 5,324,410    |
| El Paso     | 9,483             | 4,197  | 9,574                | 9,965  | 2,513,560     | 2,694,620 | 6,355,400             | 9,369,750    | 8,868,960    | 12,064,370   |
| Elbert      | 121               | 129    | 283                  | 299    | 208,680       | 249,990   | 611,670               | 751,220      | 820,350      | 1,001,210    |
| Fremont     | 1,190             | 1,259  | 2,640                | 2,736  | 1,573,470     | 1,588,920 | 3,464,470             | 2,872,580    | 5,037,940    | 4,461,500    |
| Garfield    | 783               | 677    | 2,665                | 2,661  | 1,552,590     | 1,573,340 | 4,366,730             | 4,318,160    | 5,919,320    | 5,891,500    |
| Gilpin      | 14                | 13     | 26                   | 23     | 15,710        | 12,110    | 39,540                | 31,370       | 55,250       | 43,480       |
| Grand       | 363               | 362    | 1,102                | 1,116  | 610,520       | 481,220   | 550,330               | 479,600      | 1,160,850    | 960,820      |
| Gunnison    | 732               | 765    | 732                  | 765    | 98,210        | 223,860   | 480,450               | 782,480      | 578,660      | 1,006,340    |
| Hinedale    | 97                | 97     | 101                  | 97     | 36,200        | 28,920    | 147,980               | 132,890      | 184,180      | 162,810      |
| Huerfano    | 239               | 244    | 469                  | 472    | 203,620       | 216,670   | 658,140               | 474,790      | 861,760      | 691,460      |
| Jackson     | 131               | 131    | 157                  | 157    | 101,150       | 81,470    | 237,500               | 195,140      | 338,650      | 276,610      |
| Jefferson   | 1,853             | 1,887  | 1,853                | 1,887  | 12,040        | 7,670     | 1,682,250             | 1,359,500    | 1,694,290    | 1,367,170    |



|            |        |        |        |        |              |              |               |               |               |               |
|------------|--------|--------|--------|--------|--------------|--------------|---------------|---------------|---------------|---------------|
| Kiowa      | 59     | 0      | 59     | 59     | 8,170        | 7,910        | 50,220        | 42,520        | 59,390        | 50,430        |
| Kit Carson | 114    | 358    | 376    | 358    | 45,370       | 40,290       | 343,200       | 267,300       | 388,570       | 307,590       |
| La Plata   | 1,038  | 1,089  | 2,677  | 2,723  | 2,974,120    | 3,745,110    | 4,232,430     | 3,627,290     | 7,206,550     | 7,372,400     |
| Lake       | 85     | 93     | 510    | 536    | 63,990       | 52,910       | 486,270       | 493,240       | 550,260       | 548,150       |
| Lafreer    | 732    | 728    | 6,785  | 6,470  | 1,455,730    | 1,241,880    | 7,807,420     | 8,249,140     | 9,263,150     | 9,491,020     |
| Las Animas | 892    | 844    | 892    | 844    | 0            | 0            | 814,890       | 727,890       | 814,890       | 727,890       |
| Lincolln   | 158    | 162    | 292    | 285    | 66,220       | 64,480       | 279,790       | 209,610       | 348,000       | 274,090       |
| Logan      | 687    | 755    | 687    | 755    | 99,860       | 104,680      | 405,130       | 459,690       | 504,990       | 564,370       |
| Mesa       | 2,257  | 2,353  | 5,182  | 5,286  | 3,107,840    | 3,295,080    | 5,048,820     | 7,121,280     | 8,156,660     | 10,416,360    |
| Mineral    | 46     | 45     | 168    | 170    | 52,780       | 41,500       | 184,740       | 165,910       | 237,520       | 207,410       |
| Moffat     | 780    | 769    | 1,001  | 1,033  | 473,440      | 373,920      | 1,033,400     | 969,290       | 1,506,840     | 1,343,210     |
| Montezuma  | 662    | 685    | 2,033  | 1,906  | 1,907,550    | 945,800      | 2,512,740     | 2,138,800     | 4,420,290     | 3,084,600     |
| Montrose   | 3,232  | 3,511  | 3,360  | 3,581  | 1,988,360    | 2,194,970    | 4,163,930     | 4,505,230     | 6,052,190     | 6,700,200     |
| Morgan     | 631    | 609    | 1,349  | 1,371  | 634,630      | 588,750      | 1,186,070     | 1,067,390     | 1,820,700     | 1,656,140     |
| Otero      | 155    | 167    | 565    | 533    | 69,060       | 55,440       | 504,830       | 402,220       | 573,890       | 457,660       |
| Ourray     | 70     | 71     | 260    | 213    | 245,470      | 254,270      | 329,720       | 292,870       | 575,190       | 547,140       |
| Park       | 337    | 330    | 513    | 512    | 343,210      | 373,170      | 588,710       | 472,360       | 931,920       | 845,530       |
| Phillips   | 161    | 155    | 161    | 155    | 29,830       | 29,690       | 108,620       | 84,920        | 138,450       | 114,610       |
| Pitkin     | 114    | 107    | 502    | 492    | 152,350      | 172,050      | 2,125,040     | 1,945,610     | 2,277,390     | 2,117,660     |
| Prowers    | 275    | 328    | 591    | 660    | 121,140      | 121,770      | 393,660       | 426,390       | 514,800       | 548,160       |
| Pueblo     | 1,180  | 1,221  | 3,253  | 3,341  | 937,270      | 931,960      | 5,122,220     | 4,524,530     | 6,059,490     | 5,456,490     |
| Rio Blanco | 77     | 85     | 389    | 408    | 65,120       | 72,300       | 452,630       | 397,390       | 517,750       | 469,690       |
| Rio Grande | 720    | 545    | 753    | 729    | 266,220      | 231,280      | 1,069,680     | 879,560       | 1,335,900     | 1,110,840     |
| Routt      | 272    | 258    | 892    | 919    | 231,630      | 313,280      | 1,319,140     | 1,495,520     | 1,550,770     | 1,808,800     |
| Saguache   | 465    | 241    | 465    | 442    | 121,700      | 98,020       | 533,180       | 480,270       | 654,880       | 578,290       |
| San Juan   | 41     | 41     | 41     | 41     | 54,150       | 76,090       | 75,790        | 62,120        | 129,840       | 138,210       |
| San Miguel | 51     | 52     | 134    | 139    | 159,430      | 194,950      | 142,250       | 128,790       | 301,680       | 323,740       |
| Sedgwick   | 41     | 40     | 73     | 75     | 7,390        | 5,980        | 84,210        | 67,340        | 91,600        | 73,320        |
| Summit     | 193    | 201    | 514    | 520    | 393,840      | 476,880      | 850,790       | 768,310       | 1,244,630     | 1,245,190     |
| Teller     | 756    | 807    | 1,159  | 1,211  | 1,164,150    | 1,262,550    | 905,810       | 1,072,960     | 2,069,960     | 2,335,510     |
| Washington | 50     | 54     | 90     | 94     | 17,300       | 16,550       | 62,100        | 57,550        | 79,400        | 74,100        |
| Weld       | 1,360  | 1,352  | 5,543  | 5,513  | 1,967,990    | 2,026,500    | 6,662,320     | 6,792,570     | 8,630,310     | 8,819,070     |
| Yuma       | 201    | 203    | 497    | 497    | 110,330      | 90,190       | 553,360       | 465,250       | 663,690       | 555,440       |
| Totals     | 49,566 | 44,565 | 89,829 | 91,015 | \$30,657,860 | \$32,039,610 | \$104,296,440 | \$110,689,770 | \$134,954,300 | \$142,729,380 |

**AGRICULTURAL  
FARM/RANCH MOBILE HOMES**

| County     | Number of Residences |      | Value of Improvements |         |
|------------|----------------------|------|-----------------------|---------|
|            | 1994                 | 1995 | 1994                  | 1995    |
| Adams      | 2                    | 1    | \$5,380               | \$660   |
| Alamosa    | 186                  | 190  | 305,880               | 235,510 |
| Arapahoe   | 82                   | 83   | 57,680                | 77,670  |
| Archuleta  | 103                  | 103  | 176,220               | 180,540 |
| Baca       | 166                  | 168  | 283,960               | 240,680 |
| Bent       | 76                   | 72   | 113,970               | 82,390  |
| Boulder    | 26                   | 26   | 27,920                | 42,470  |
| Chaffee    | 32                   | 29   | 61,370                | 53,870  |
| Cheyenne   | 106                  | 68   | 118,910               | 87,230  |
| Conejos    | 18                   | 17   | 31,960                | 24,600  |
| Crowley    | 63                   | 89   | 98,510                | 89,740  |
| Custer     | 30                   | 29   | 42,400                | 31,270  |
| Delta      | 525                  | 536  | 666,600               | 576,570 |
| Dolores    | 50                   | 54   | 79,720                | 66,960  |
| Douglas    | 35                   | 36   | 60,350                | 51,900  |
| Eagle      | 15                   | 15   | 9,800                 | 9,840   |
| El Paso    | 411                  | 396  | 316,030               | 433,130 |
| Elbert     | 211                  | 231  | 532,920               | 561,690 |
| Fremont    | 156                  | 155  | 272,510               | 223,320 |
| Garfield   | 60                   | 96   | 182,850               | 180,380 |
| Grand      | 48                   | 50   | 19,240                | 18,430  |
| Gunnison   | 47                   | 51   | 27,080                | 66,250  |
| Hinsdale   | 5                    | 5    | 5,070                 | 4,080   |
| Huerfano   | 55                   | 68   | 91,230                | 88,040  |
| Jackson    | 32                   | 32   | 54,730                | 45,020  |
| Kiowa      | 69                   | 72   | 94,850                | 79,600  |
| Kit Carson | 192                  | 183  | 218,540               | 154,550 |
| La Plata   | 355                  | 374  | 607,090               | 523,910 |
| Lake       | 3                    | 2    | 7,840                 | 5,710   |
| Larimer    | 304                  | 11   | 481,320               | 7,150   |


|               |              |              |                     |                     |
|---------------|--------------|--------------|---------------------|---------------------|
| Las Animas    | 50           | 46           | 53,150              | 36,490              |
| Lincoln       | 119          | 115          | 141,620             | 95,130              |
| Logan         | 138          | 120          | 159,710             | 152,920             |
| Mesa          | 211          | 267          | 465,480             | 826,810             |
| Mineral       | 4            | 4            | 12,830              | 10,780              |
| Moffat        | 39           | 57           | 29,680              | 25,740              |
| Montezuma     | 316          | 299          | 530,960             | 476,980             |
| Montrose      | 896          | 898          | 992,100             | 973,160             |
| Morgan        | 98           | 100          | 121,300             | 114,490             |
| Otero         | 212          | 207          | 203,810             | 164,190             |
| Ouray         | 430          | 42           | 91,960              | 84,250              |
| Park          | 31           | 34           | 34,580              | 33,260              |
| Phillips      | 49           | 49           | 44,930              | 43,410              |
| Pitkin        | 2            | 2            | 1,030               | 510                 |
| Prowers       | 189          | 184          | 179,990             | 169,100             |
| Pueblo        | 13           | 11           | 18,600              | 14,710              |
| Rio Blanco    | 20           | 26           | 24,760              | 23,690              |
| Rio Grande    | 69           | 76           | 129,550             | 127,180             |
| Routt         | 61           | 61           | 106,520             | 60,660              |
| Saguache      | 158          | 159          | 254,430             | 274,640             |
| San Miguel    | 25           | 23           | 24,710              | 26,990              |
| Sedgwick      | 9            | 8            | 9,150               | 8,650               |
| Washington    | 228          | 234          | 183,020             | 161,640             |
| Weld          | 1,228        | 1,231        | 1,849,290           | 1,888,480           |
| Yuma          | 79           | 82           | 129,340             | 105,210             |
| <b>Totals</b> | <b>8,137</b> | <b>7,577</b> | <b>\$10,844,430</b> | <b>\$10,142,230</b> |

**RESIDENTIAL  
MOBILE HOME PARKS**

| County      | Number of Parcels |      | Number of Park Spaces |        | Value of Land |             | Value of Improvements |             | Total Value  |              |
|-------------|-------------------|------|-----------------------|--------|---------------|-------------|-----------------------|-------------|--------------|--------------|
|             | 1984              | 1985 | 1984                  | 1985   | 1984          | 1985        | 1984                  | 1985        | 1984         | 1985         |
| Adams       | 71                | 71   | 12,300                | 12,085 | \$11,237,970  | \$9,927,340 | \$5,887,660           | \$5,553,670 | \$17,125,630 | \$15,481,010 |
| Alamosa     | 12                | 12   | 356                   | 356    | 30,590        | 23,970      | 163,690               | 132,080     | 194,270      | 156,050      |
| Arapahoe    | 42                | 37   | 2,575                 | 3,764  | 2,229,630     | 786,130     | 411,260               | 311,180     | 2,640,890    | 1,097,310    |
| Archuleta   | 9                 | 8    | 147                   | 147    | 40,100        | 32,700      | 36,440                | 28,610      | 76,540       | 61,310       |
| Baca        | 6                 | 6    | 66                    | 66     | 560           | 2,550       | 10,470                | 5,930       | 11,030       | 8,480        |
| Bent        | 8                 | 9    | 69                    | 51     | 7,420         | 4,160       | 7,640                 | 4,630       | 15,060       | 8,790        |
| Boulder     | 50                | 49   | 4,044                 | 4,019  | 7,276,550     | 7,521,260   | 508,280               | 275,590     | 7,784,830    | 7,796,850    |
| Chaffee     | 31                | 31   | 696                   | 696    | 154,620       | 162,390     | 94,260                | 98,970      | 248,880      | 261,360      |
| Cheyenne    | 7                 | 8    | 112                   | 96     | 6,020         | 5,460       | 10,150                | 8,040       | 16,170       | 13,500       |
| Clear Creek | 22                | 17   | 343                   | 285    | 79,280        | 58,250      | 18,100                | 11,780      | 97,380       | 70,030       |
| Conejos     | 1                 | 1    | 20                    | 20     | 680           | 550         | 0                     | 0           | 680          | 550          |
| Costilla    | 1                 | 1    | 3                     | 1      | 0             | 0           | 500                   | 400         | 500          | 400          |
| Crowley     | 2                 | 2    | 32                    | 32     | 490           | 490         | 5,990                 | 5,990       | 6,480        | 6,480        |
| Custer      | 4                 | 4    | 72                    | 72     | 14,070        | 11,350      | 9,420                 | 7,600       | 23,490       | 18,950       |
| Delta       | 26                | 28   | 258                   | 258    | 31,180        | 31,840      | 44,140                | 33,770      | 75,320       | 65,610       |
| Denver      | 9                 | 9    | 362                   | 369    | 230,420       | 165,020     | 50,250                | 62,380      | 280,670      | 227,400      |
| Dolores     | 2                 | 2    | 30                    | 30     | 4,550         | 7,220       | 1,320                 | 1,280       | 5,870        | 8,500        |
| Douglas     | 27                | 27   | 179                   | 179    | 140,680       | 125,040     | 70,450                | 46,930      | 211,130      | 171,970      |
| Eagle       | 43                | 42   | 1,433                 | 1,400  | 1,188,380     | 1,407,930   | 615,200               | 392,600     | 1,803,580    | 1,800,530    |
| El Paso     | 65                | 133  | 5,170                 | 5,368  | 1,349,900     | 1,026,730   | 1,588,910             | 1,265,860   | 2,938,810    | 2,282,590    |
| Elbert      | 5                 | 5    | 112                   | 112    | 22,240        | 18,100      | 26,420                | 0           | 48,660       | 18,100       |
| Fremont     | 53                | 53   | 1,094                 | 1,094  | 810,980       | 651,980     | 35,970                | 24,710      | 846,950      | 676,690      |
| Garfield    | 58                | 58   | 1,803                 | 1,803  | 1,225,450     | 1,460,370   | 857,510               | 489,820     | 2,082,960    | 1,949,180    |
| Grand       | 33                | 32   | 419                   | 408    | 302,620       | 213,620     | 373,120               | 296,270     | 675,740      | 509,890      |
| Gunnison    | 32                | 33   | 835                   | 845    | 116,380       | 198,090     | 119,000               | 193,020     | 235,380      | 391,110      |
| Hinsdale    | 3                 | 3    | 32                    | 47     | 11,210        | 9,030       | 5,320                 | 4,280       | 16,530       | 13,310       |
| Huerfano    | 8                 | 8    | 83                    | 83     | 14,520        | 12,130      | 62,450                | 23,320      | 76,970       | 35,450       |
| Jackson     | 6                 | 6    | 69                    | 69     | 33,690        | 28,260      | 0                     | 0           | 33,690       | 28,260       |
| Jefferson   | 26                | 26   | 1,912                 | 1,912  | 802,660       | 547,050     | 2,046,200             | 2,147,280   | 2,848,860    | 2,694,330    |
| Kiowa       | 2                 | 2    | 15                    | 15     | 3,410         | 3,060       | 0                     | 0           | 3,410        | 3,060        |

|               |              |              |               |                     |                     |                     |                     |                     |                     |
|---------------|--------------|--------------|---------------|---------------------|---------------------|---------------------|---------------------|---------------------|---------------------|
| Kit Carson    | 28           | 28           | 228           | 44,990              | 34,570              | 310                 | 240                 | 45,300              | 34,810              |
| La Plata      | 47           | 47           | 230           | 739,120             | 1,215,890           | 105,620             | 68,120              | 844,740             | 1,284,010           |
| Lake          | 12           | 12           | 461           | 101,630             | 82,470              | 40,230              | 16,120              | 141,860             | 98,590              |
| Larimer       | 68           | 77           | 6,226         | 2,978,500           | 1,370,330           | 2,739,320           | 5,552,690           | 5,717,820           | 6,923,020           |
| Las Animas    | 9            | 9            | 251           | 22,430              | 17,430              | 17,150              | 34,640              | 39,580              | 52,070              |
| Lincoln       | 17           | 17           | 135           | 37,880              | 31,870              | 0                   | 0                   | 37,880              | 31,870              |
| Logan         | 12           | 12           | 385           | 77,130              | 69,390              | 11,750              | 2,400               | 86,890              | 71,790              |
| Mesa          | 50           | 50           | 2,115         | 191,870             | 156,760             | 476,400             | 379,320             | 668,270             | 536,080             |
| Mineral       | 18           | 12           | 168           | 42,880              | 33,690              | 31,710              | 25,050              | 74,590              | 58,740              |
| Moffat        | 17           | 17           | 682           | 99,400              | 80,080              | 57,140              | 44,470              | 156,540             | 124,550             |
| Montezuma     | 39           | 37           | 990           | 168,870             | 144,880             | 139,450             | 105,810             | 308,320             | 250,690             |
| Montrose      | 40           | 40           | 970           | 444,010             | 569,350             | 15,210              | 17,190              | 459,220             | 588,540             |
| Morgan        | 20           | 22           | 687           | 88,840              | 99,340              | 233,070             | 212,450             | 321,910             | 311,790             |
| Otero         | 19           | 19           | 80            | 25,740              | 23,510              | 73,960              | 47,500              | 99,700              | 71,010              |
| Ouray         | 7            | 7            | 96            | 37,480              | 25,480              | 6,940               | 2,800               | 44,420              | 28,280              |
| Park          | 7            | 7            | 100           | 11,930              | 9,520               | 24,500              | 23,730              | 36,430              | 33,250              |
| Phillips      | 16           | 1            | 94            | 18,230              | 14,970              | 8,910               | 1,430               | 27,140              | 16,400              |
| Pitkin        | 5            | 10           | 511           | 454,220             | 942,480             | 33,110              | 5,630               | 487,330             | 948,110             |
| Prowers       | 19           | 22           | 339           | 60,370              | 47,360              | 14,520              | 17,330              | 74,890              | 64,680              |
| Pueblo        | 31           | 32           | 2,098         | 592,720             | 478,990             | 490,440             | 427,320             | 1,083,160           | 906,310             |
| Rio Blanco    | 17           | 17           | 285           | 92,470              | 73,930              | 44,610              | 34,680              | 137,080             | 108,610             |
| Rio Grande    | 19           | 20           | 204           | 43,380              | 33,390              | 19,790              | 15,480              | 63,170              | 48,870              |
| Routt         | 24           | 24           | 694           | 206,810             | 388,840             | 166,280             | 137,400             | 373,090             | 526,240             |
| Saguache      | 14           | 2            | 70            | 12,160              | 9,800               | 6,590               | 4,070               | 18,750              | 13,870              |
| San Juan      | 2            | 2            | 27            | 12,940              | 7,770               | 3,060               | 0                   | 16,000              | 7,770               |
| San Miguel    | 6            | 6            | 69            | 33,460              | 45,070              | 7,310               | 6,480               | 40,770              | 51,550              |
| Sedgwick      | 6            | 4            | 12            | 3,490               | 3,260               | 1,220               | 980                 | 4,710               | 4,240               |
| Summit        | 13           | 12           | 484           | 390,810             | 302,410             | 32,020              | 31,920              | 422,830             | 334,330             |
| Teller        | 9            | 15           | 204           | 111,520             | 89,840              | 40,050              | 32,280              | 151,570             | 122,120             |
| Washington    | 3            | 5            | 38            | 5,720               | 6,940               | 2,390               | 1,910               | 8,110               | 8,850               |
| Weld          | 59           | 56           | 4,023         | 2,538,060           | 3,022,190           | 2,840               | 2,290               | 2,540,900           | 3,024,480           |
| Yuma          | 6            | 6            | 93            | 7,780               | 6,260               | 5,320               | 4,240               | 13,100              | 10,500              |
| <b>Totals</b> | <b>1,323</b> | <b>1,368</b> | <b>57,323</b> | <b>\$37,063,080</b> | <b>\$33,880,130</b> | <b>\$17,911,340</b> | <b>\$18,680,960</b> | <b>\$54,874,420</b> | <b>\$52,561,090</b> |





**COMMERCIAL  
MERCHANDISING**

| County      | Number of Parcels |       | Value of Land |              | Value of Improvements |              | Total Value  |               |
|-------------|-------------------|-------|---------------|--------------|-----------------------|--------------|--------------|---------------|
|             | 1994              | 1995  | 1994          | 1995         | 1994                  | 1995         | 1994         | 1995          |
|             | Adams             | 1,318 | 1,314         | \$54,605,760 | \$51,858,260          | \$75,259,860 | \$86,765,940 | \$129,865,620 |
| Alamosa     | 129               | 129   | 1,308,040     | 1,331,630    | 4,426,640             | 4,520,760    | 5,734,680    | 5,852,390     |
| Arapahoe    | 552               | 551   | 20,334,500    | 19,129,900   | 24,264,370            | 29,078,170   | 44,598,870   | 48,208,070    |
| Archuleta   | 75                | 75    | 941,770       | 983,730      | 1,735,410             | 1,728,740    | 2,677,180    | 2,712,470     |
| Baca        | 128               | 124   | 91,710        | 98,570       | 1,029,740             | 991,570      | 1,121,450    | 1,090,140     |
| Bent        | 64                | 46    | 67,610        | 68,910       | 299,960               | 305,460      | 367,570      | 374,370       |
| Boulder     | 644               | 649   | 49,574,760    | 60,151,730   | 74,006,890            | 85,237,580   | 123,581,650  | 145,389,310   |
| Chaffee     | 177               | 168   | 1,554,370     | 1,792,910    | 3,408,030             | 3,656,390    | 4,962,400    | 5,449,300     |
| Cheyenne    | 29                | 27    | 32,220        | 29,520       | 177,830               | 268,030      | 210,050      | 297,550       |
| Clear Creek | 73                | 75    | 407,420       | 385,600      | 1,816,930             | 2,104,060    | 2,224,350    | 2,489,660     |
| Conejos     | 68                | 71    | 71,400        | 73,790       | 533,150               | 594,980      | 604,550      | 668,770       |
| Costilla    | 40                | 42    | 55,470        | 55,560       | 93,980                | 123,500      | 149,450      | 179,060       |
| Crowley     | 31                | 32    | 27,580        | 27,570       | 212,270               | 210,710      | 239,850      | 238,280       |
| Custer      | 30                | 29    | 83,130        | 81,300       | 281,610               | 311,070      | 364,740      | 392,370       |
| Delta       | 187               | 190   | 738,530       | 736,890      | 2,116,690             | 2,776,620    | 2,855,220    | 3,513,510     |
| Denver      | 1,905             | 1,929 | 116,476,900   | 112,675,530  | 126,310,240           | 142,226,840  | 242,787,140  | 254,902,370   |
| Dolores     | 35                | 31    | 128,610       | 145,880      | 286,610               | 357,030      | 415,220      | 502,910       |
| Douglas     | 175               | 182   | 9,232,440     | 12,646,100   | 21,229,160            | 29,680,160   | 30,461,600   | 42,326,260    |
| Eagle       | 447               | 463   | 16,817,980    | 21,049,690   | 31,281,770            | 37,968,800   | 48,099,750   | 59,018,490    |
| El Paso     | 1,606             | 1,192 | 45,299,620    | 48,894,840   | 105,948,000           | 107,849,560  | 151,247,620  | 156,744,400   |
| Elbert      | 43                | 44    | 175,880       | 189,290      | 449,400               | 638,280      | 625,280      | 827,570       |
| Fremont     | 318               | 312   | 2,275,950     | 2,440,860    | 5,740,420             | 5,728,740    | 8,016,370    | 8,169,600     |
| Garfield    | 254               | 260   | 5,172,710     | 6,099,130    | 10,809,250            | 14,129,620   | 15,981,960   | 20,228,750    |
| Gilpin      | 39                | 39    | 7,512,710     | 4,637,630    | 537,290               | 453,990      | 8,050,000    | 5,091,620     |
| Grand       | 88                | 94    | 813,420       | 882,940      | 1,685,230             | 1,912,110    | 2,498,650    | 2,795,050     |
| Gunnison    | 180               | 178   | 2,225,030     | 3,174,770    | 4,694,470             | 7,048,280    | 6,919,500    | 10,223,050    |
| Hinsdale    | 31                | 33    | 114,030       | 124,330      | 394,970               | 430,020      | 509,000      | 554,350       |
| Huerfano    | 60                | 62    | 174,010       | 177,260      | 987,980               | 1,029,750    | 1,161,990    | 1,207,010     |
| Jackson     | 20                | 20    | 47,810        | 47,810       | 397,400               | 400,710      | 445,210      | 448,520       |
| Jefferson   | 885               | 905   | 48,066,400    | 56,155,910   | 172,187,600           | 203,433,100  | 220,254,000  | 259,589,010   |



|               |               |               |                      |                      |                      |                        |                        |                        |
|---------------|---------------|---------------|----------------------|----------------------|----------------------|------------------------|------------------------|------------------------|
| Kiowa         | 16            | 16            | 16,700               | 17,200               | 106,360              | 109,400                | 123,060                | 126,600                |
| Kitt Carson   | 108           | 104           | 269,040              | 269,320              | 1,248,600            | 1,113,230              | 1,517,640              | 1,382,550              |
| La Plata      | 217           | 224           | 6,872,140            | 9,355,450            | 12,502,000           | 16,809,890             | 19,374,140             | 26,165,340             |
| Lake          | 71            | 135           | 315,440              | 329,400              | 1,032,520            | 1,037,660              | 1,347,960              | 1,367,060              |
| Larimer       | 963           | 964           | 32,665,410           | 34,423,660           | 58,241,160           | 72,689,050             | 90,906,570             | 107,112,710            |
| Las Animas    | 137           | 134           | 452,260              | 658,980              | 2,895,310            | 2,926,430              | 3,347,570              | 3,585,410              |
| Lincoln       | 44            | 43            | 209,920              | 231,070              | 636,960              | 638,400                | 846,880                | 869,470                |
| Logan         | 146           | 150           | 805,270              | 1,092,770            | 3,184,810            | 3,385,930              | 3,990,080              | 4,478,700              |
| Mesa          | 473           | 486           | 5,568,050            | 5,648,140            | 21,625,070           | 21,935,820             | 27,193,120             | 27,582,960             |
| Mineral       | 27            | 10            | 55,990               | 61,600               | 178,100              | 206,300                | 234,090                | 267,900                |
| Moffat        | 95            | 96            | 630,480              | 632,380              | 2,435,140            | 2,803,060              | 3,065,620              | 3,435,440              |
| Montezuma     | 144           | 177           | 1,141,620            | 1,631,420            | 4,308,490            | 4,596,070              | 5,450,110              | 6,227,490              |
| Montrose      | 196           | 201           | 1,921,910            | 2,126,270            | 6,608,720            | 7,071,670              | 8,530,630              | 9,197,940              |
| Morgan        | 184           | 185           | 952,550              | 1,182,520            | 3,706,220            | 3,931,050              | 4,658,770              | 5,113,570              |
| Otero         | 201           | 202           | 581,810              | 591,480              | 3,773,840            | 3,744,390              | 4,355,650              | 4,335,870              |
| Ourray        | 45            | 55            | 428,170              | 618,530              | 1,090,340            | 1,492,590              | 1,518,510              | 2,111,120              |
| Park          | 42            | 41            | 332,080              | 325,680              | 642,270              | 629,850                | 974,350                | 955,530                |
| Phillips      | 68            | 58            | 163,330              | 144,480              | 447,320              | 511,550                | 610,650                | 656,030                |
| Pitkin        | 339           | 233           | 36,306,480           | 24,201,520           | 38,661,400           | 30,791,590             | 74,967,880             | 54,993,110             |
| Prowers       | 127           | 129           | 609,680              | 615,590              | 1,790,580            | 1,804,980              | 2,400,260              | 2,420,570              |
| Pueblo        | 589           | 565           | 7,401,380            | 7,312,810            | 22,340,150           | 22,661,060             | 29,741,530             | 29,973,870             |
| Rio Blanco    | 64            | 64            | 365,830              | 362,810              | 1,124,300            | 1,133,250              | 1,490,130              | 1,496,060              |
| Rio Grande    | 70            | 72            | 412,540              | 414,200              | 1,426,000            | 1,446,850              | 1,838,540              | 1,861,050              |
| Routt         | 118           | 134           | 3,104,060            | 4,483,180            | 7,644,460            | 10,188,540             | 10,748,520             | 14,671,720             |
| Saguache      | 74            | 53            | 86,930               | 86,930               | 829,380              | 825,910                | 916,310                | 912,840                |
| San Juan      | 53            | 49            | 347,120              | 413,780              | 824,440              | 1,000,590              | 1,171,560              | 1,414,370              |
| San Miguel    | 93            | 102           | 1,946,220            | 2,653,500            | 2,922,430            | 3,757,760              | 4,868,650              | 6,411,260              |
| Sedgwick      | 43            | 33            | 35,720               | 30,120               | 156,070              | 165,430                | 191,780                | 195,550                |
| Summit        | 317           | 321           | 9,469,360            | 10,462,320           | 23,006,930           | 29,448,500             | 32,476,290             | 39,910,820             |
| Teller        | 118           | 115           | 3,707,690            | 3,382,500            | 2,949,780            | 2,918,050              | 6,657,470              | 6,300,550              |
| Washington    | 41            | 40            | 38,570               | 36,630               | 234,110              | 198,850                | 272,680                | 235,480                |
| Weld          | 564           | 573           | 9,633,570            | 10,662,930           | 24,428,680           | 28,906,310             | 34,062,250             | 39,569,240             |
| Yuma          | 99            | 102           | 205,520              | 207,300              | 1,252,430            | 1,404,200              | 1,457,950              | 1,611,500              |
| <b>Totals</b> | <b>15,518</b> | <b>15,132</b> | <b>\$511,480,610</b> | <b>\$530,814,310</b> | <b>\$926,857,520</b> | <b>\$1,054,244,780</b> | <b>\$1,438,338,130</b> | <b>\$1,585,059,090</b> |

**COMMERCIAL  
LODGING**

| County      | Number of Parcels |      |        | Number of Units |             | Value of Land |             | Value of Improvements |             | Total Value |  |
|-------------|-------------------|------|--------|-----------------|-------------|---------------|-------------|-----------------------|-------------|-------------|--|
|             | 1994              | 1995 | 1994   | 1995            | 1994        | 1995          | 1994        | 1995                  | 1994        | 1995        |  |
| Adams       | 28                | 29   | 1,193  | 1,193           | \$2,479,970 | \$2,580,320   | \$4,775,590 | \$6,641,960           | \$7,255,560 | \$9,222,280 |  |
| Alamosa     | 20                | 19   | 569    | 239             | 399,990     | 397,030       | 1,539,530   | 1,691,060             | 1,939,520   | 2,088,090   |  |
| Arapahoe    | 51                | 51   | 4,691  | 4,601           | 8,325,560   | 5,869,440     | 20,505,490  | 28,241,200            | 28,831,050  | 34,110,640  |  |
| Archuleta   | 20                | 19   | 546    | 535             | 436,720     | 507,430       | 1,570,260   | 1,416,280             | 2,006,980   | 1,923,710   |  |
| Baca        | 5                 | 5    | 86     | 86              | 12,150      | 12,550        | 67,720      | 69,720                | 79,870      | 82,270      |  |
| Bent        | 7                 | 4    | 63     | 63              | 11,630      | 7,690         | 111,160     | 111,370               | 122,790     | 119,060     |  |
| Boulder     | 63                | 67   | 1,480  | 1,507           | 5,070,200   | 7,180,410     | 16,012,290  | 19,162,070            | 21,082,490  | 26,342,480  |  |
| Chaffee     | 55                | 66   | 964    | 892             | 1,069,770   | 1,469,660     | 2,336,890   | 3,263,120             | 3,406,660   | 4,732,780   |  |
| Cheyenne    | 7                 | 8    | 111    | 111             | 18,020      | 18,020        | 125,810     | 120,970               | 143,630     | 138,990     |  |
| Clear Creek | 19                | 21   | 401    | 408             | 247,400     | 286,100       | 878,180     | 1,339,460             | 1,125,580   | 1,625,560   |  |
| Conejos     | 17                | 17   | 342    | 342             | 64,000      | 66,570        | 349,960     | 361,470               | 413,960     | 428,040     |  |
| Costilla    | 4                 | 4    | 20     | 20              | 8,060       | 8,060         | 118,490     | 68,230                | 126,550     | 76,290      |  |
| Crowley     | 1                 | 1    | 20     | 20              | 680         | 680           | 13,770      | 13,770                | 14,450      | 14,450      |  |
| Custer      | 10                | 10   | 94     | 94              | 43,840      | 45,880        | 398,010     | 400,220               | 441,850     | 446,100     |  |
| Delta       | 28                | 29   | 316    | 362             | 135,760     | 122,100       | 558,610     | 664,990               | 694,370     | 787,090     |  |
| Denver      | 118               | 118  | 15,100 | 15,100          | 23,318,620  | 18,919,380    | 59,302,680  | 67,980,140            | 82,621,500  | 86,899,520  |  |
| Dolores     | 5                 | 10   | 82     | 103             | 69,930      | 107,780       | 135,640     | 237,200               | 205,570     | 344,980     |  |
| Douglas     | 5                 | 6    | 22     | 146             | 97,380      | 162,200       | 267,060     | 935,470               | 364,440     | 1,097,670   |  |
| Eagle       | 149               | 137  | 2,230  | 2,302           | 17,512,010  | 17,337,250    | 35,037,120  | 33,791,910            | 52,549,130  | 51,129,160  |  |
| El Paso     | 159               | 163  | 10,000 | 10,940          | 6,779,260   | 7,547,310     | 30,223,420  | 39,135,100            | 37,002,680  | 46,682,410  |  |
| Elbert      | 2                 | 2    | 18     | 18              | 4,910       | 4,910         | 19,550      | 21,080                | 24,460      | 25,990      |  |
| Fremont     | 32                | 34   | 530    | 546             | 468,780     | 501,840       | 1,901,170   | 2,114,840             | 2,369,950   | 2,616,680   |  |
| Garfield    | 56                | 56   | 1,620  | 1,620           | 3,036,020   | 3,204,640     | 8,207,630   | 9,158,410             | 11,243,650  | 12,363,050  |  |
| Glavin      | 8                 | 9    | 66     | 184             | 237,230     | 242,720       | 280,320     | 390,650               | 517,550     | 633,370     |  |
| Grand       | 104               | 106  | 989    | 1,001           | 1,524,910   | 1,689,200     | 6,975,360   | 6,649,510             | 8,500,270   | 8,339,710   |  |
| Gunnison    | 85                | 104  | 1,606  | 1,807           | 1,396,270   | 2,214,520     | 9,262,760   | 14,714,030            | 10,659,030  | 16,928,550  |  |
| Hinsdale    | 42                | 41   | 469    | 469             | 661,310     | 696,840       | 1,506,250   | 1,532,280             | 2,167,560   | 2,229,120   |  |
| Huerfano    | 19                | 16   | 168    | 156             | 112,920     | 102,420       | 533,050     | 449,370               | 645,970     | 551,790     |  |
| Jackson     | 22                | 22   | 162    | 162             | 184,930     | 172,510       | 557,070     | 550,450               | 742,000     | 722,960     |  |
| Jefferson   | 49                | 49   | 3,147  | 3,148           | 3,448,410   | 4,458,420     | 13,540,360  | 17,158,790            | 16,988,770  | 21,617,210  |  |

|               |              |              |               |                      |                      |                      |                      |                      |                      |
|---------------|--------------|--------------|---------------|----------------------|----------------------|----------------------|----------------------|----------------------|----------------------|
| Kiowa         | 2            | 2            | 52            | 3,860                | 3,860                | 3,860                | 45,590               | 45,440               | 49,300               |
| Kit Carson    | 15           | 16           | 485           | 123,900              | 117,840              | 870,160              | 648,250              | 994,060              | 766,090              |
| La Plata      | 95           | 100          | 2,966         | 4,403,780            | 6,291,540            | 10,220,760           | 16,740,900           | 14,624,540           | 23,032,440           |
| Lake          | 22           | 22           | 230           | 111,660              | 113,860              | 677,980              | 768,410              | 789,640              | 882,270              |
| Larimer       | 227          | 238          | 4,973         | 5,865,460            | 6,015,960            | 20,133,950           | 23,131,580           | 25,999,410           | 29,147,540           |
| Las Animas    | 14           | 15           | 400           | 90,890               | 140,770              | 1,049,780            | 1,269,340            | 1,140,670            | 1,410,110            |
| Lincoln       | 17           | 17           | 292           | 162,350              | 170,120              | 865,530              | 866,850              | 1,027,880            | 1,036,970            |
| Logan         | 27           | 27           | 363           | 66,080               | 70,890               | 1,005,190            | 1,154,950            | 1,071,270            | 1,225,940            |
| Mesa          | 53           | 54           | 2,301         | 1,493,900            | 1,077,030            | 6,550,600            | 9,792,350            | 8,044,500            | 10,869,380           |
| Mineral       | 15           | 16           | 68            | 43,390               | 48,190               | 164,630              | 166,260              | 208,020              | 214,450              |
| Moffat        | 25           | 26           | 666           | 167,570              | 228,100              | 680,070              | 1,036,560            | 847,640              | 1,264,660            |
| Montezuma     | 33           | 39           | 1,792         | 522,610              | 585,690              | 3,310,340            | 3,496,840            | 3,832,950            | 4,082,530            |
| Montrose      | 24           | 27           | 440           | 450,030              | 536,600              | 1,445,940            | 2,525,040            | 1,895,970            | 3,061,640            |
| Morgan        | 13           | 13           | 360           | 123,080              | 154,850              | 1,024,250            | 1,057,240            | 1,147,330            | 1,212,090            |
| Otero         | 15           | 14           | 305           | 49,010               | 45,050               | 727,320              | 717,430              | 776,330              | 762,480              |
| Ouray         | 30           | 43           | 448           | 749,040              | 804,560              | 2,342,400            | 2,932,450            | 3,091,440            | 3,737,010            |
| Park          | 23           | 22           | 184           | 188,000              | 178,060              | 733,570              | 714,680              | 921,570              | 892,740              |
| Phillips      | 3            | 3            | 55            | 14,550               | 16,410               | 75,080               | 72,130               | 89,630               | 88,540               |
| Pitkin        | 122          | 138          | 3,925         | 14,104,300           | 31,047,750           | 23,209,930           | 41,156,700           | 37,314,230           | 72,204,450           |
| Prowers       | 14           | 14           | 379           | 184,160              | 182,040              | 838,680              | 836,200              | 1,022,840            | 1,018,240            |
| Pueblo        | 72           | 31           | 1,281         | 1,191,200            | 1,188,760            | 4,805,990            | 5,243,420            | 5,997,190            | 6,432,180            |
| Rio Blanco    | 9            | 7            | 115           | 80,640               | 71,920               | 293,270              | 334,030              | 373,910              | 405,950              |
| Rio Grande    | 18           | 19           | 469           | 305,630              | 300,450              | 1,360,990            | 1,315,270            | 1,666,620            | 1,615,720            |
| Routt         | 26           | 26           | 1,033         | 2,507,190            | 3,034,910            | 7,827,810            | 8,395,910            | 10,335,000           | 11,430,820           |
| Saguache      | 7            | 2            | 61            | 9,820                | 16,830               | 135,140              | 149,220              | 144,960              | 166,050              |
| San Juan      | 12           | 12           | 110           | 131,420              | 195,830              | 548,870              | 634,650              | 680,290              | 830,480              |
| San Miguel    | 22           | 19           | 298           | 1,647,270            | 1,927,790            | 2,504,990            | 3,216,530            | 4,152,260            | 5,144,310            |
| Sedgwick      | 4            | 4            | 64            | 7,080                | 7,080                | 74,150               | 74,150               | 81,230               | 81,230               |
| Summit        | 61           | 63           | 2,076         | 3,771,460            | 4,092,350            | 14,054,970           | 15,909,710           | 17,826,430           | 20,002,060           |
| Teller        | 29           | 29           | 402           | 800,310              | 741,150              | 1,991,640            | 2,027,790            | 2,791,950            | 2,768,940            |
| Washington    | 10           | 10           | 98            | 8,510                | 8,510                | 66,490               | 61,030               | 75,000               | 69,540               |
| Weld          | 22           | 25           | 562           | 634,370              | 800,140              | 2,221,310            | 3,406,500            | 2,855,680            | 4,206,640            |
| Yuma          | 9            | 9            | 142           | 35,150               | 33,210               | 263,830              | 281,710              | 298,980              | 314,920              |
| <b>Totals</b> | <b>2,280</b> | <b>2,325</b> | <b>74,500</b> | <b>\$117,224,510</b> | <b>\$136,182,070</b> | <b>\$329,232,400</b> | <b>\$408,564,640</b> | <b>\$446,456,910</b> | <b>\$544,746,710</b> |

**COMMERCIAL  
OFFICES**

| County      | Number of Parcels |       | Value of Land |              | Value of Improvements |              | Total Value  |              |
|-------------|-------------------|-------|---------------|--------------|-----------------------|--------------|--------------|--------------|
|             | 1994              | 1995  | 1994          | 1995         | 1994                  | 1995         | 1994         | 1995         |
|             |                   |       |               |              |                       |              |              |              |
| Adams       | 297               | 303   | \$10,572,140  | \$10,548,640 | \$25,222,860          | \$27,665,890 | \$35,795,000 | \$38,214,520 |
| Alamosa     | 58                | 57    | 223,380       | 220,880      | 1,401,850             | 1,402,630    | 1,625,230    | 1,623,510    |
| Arapahoe    | 820               | 815   | 88,086,240    | 65,249,770   | 177,063,900           | 271,297,990  | 265,150,140  | 336,547,760  |
| Archuleta   | 41                | 43    | 343,150       | 406,440      | 687,700               | 762,060      | 1,030,850    | 1,168,500    |
| Baca        | 20                | 21    | 10,930        | 12,640       | 145,890               | 222,790      | 156,820      | 235,430      |
| Bent        | 11                | 10    | 8,460         | 7,840        | 57,590                | 55,040       | 66,050       | 62,880       |
| Boulder     | 606               | 622   | 30,647,560    | 36,014,510   | 93,354,780            | 109,798,890  | 124,002,340  | 145,813,400  |
| Chaffee     | 57                | 64    | 418,600       | 587,400      | 1,074,050             | 1,730,770    | 1,492,650    | 2,318,170    |
| Cheyenne    | 5                 | 5     | 4,330         | 4,580        | 110,140               | 167,560      | 114,470      | 172,140      |
| Clear Creek | 15                | 13    | 58,820        | 40,120       | 360,990               | 234,560      | 419,810      | 274,680      |
| Conejos     | 17                | 16    | 14,000        | 10,640       | 101,970               | 92,400       | 115,970      | 103,040      |
| Costilla    | 6                 | 6     | 6,400         | 6,390        | 29,360                | 32,830       | 35,760       | 39,220       |
| Crowley     | 4                 | 4     | 2,480         | 2,480        | 18,760                | 18,760       | 21,240       | 21,240       |
| Custer      | 18                | 19    | 58,220        | 63,450       | 235,300               | 267,350      | 293,520      | 330,800      |
| Delta       | 73                | 74    | 238,000       | 239,300      | 645,330               | 827,450      | 883,330      | 1,066,750    |
| Denver      | 1,725             | 1,739 | 135,443,440   | 118,505,150  | 406,438,690           | 457,884,600  | 541,882,130  | 576,389,750  |
| Dolores     | 5                 | 4     | 17,780        | 22,610       | 32,470                | 111,950      | 50,260       | 134,560      |
| Douglas     | 108               | 112   | 3,958,740     | 5,080,120    | 18,693,620            | 20,915,090   | 22,652,360   | 25,995,210   |
| Eagle       | 175               | 209   | 2,542,660     | 4,464,170    | 7,481,900             | 11,758,110   | 10,024,560   | 16,222,280   |
| El Paso     | 864               | 930   | 21,402,780    | 27,963,870   | 76,975,010            | 99,253,500   | 98,377,790   | 127,217,370  |
| Elbert      | 30                | 25    | 56,580        | 58,050       | 358,800               | 359,030      | 415,380      | 417,080      |
| Fremont     | 73                | 79    | 508,290       | 625,130      | 2,324,100             | 2,541,800    | 2,832,390    | 3,166,930    |
| Garfield    | 128               | 127   | 1,833,320     | 2,239,050    | 4,412,930             | 5,439,340    | 6,246,250    | 7,678,390    |
| Gilpin      | 18                | 23    | 2,294,920     | 1,456,670    | 211,550               | 478,430      | 2,506,470    | 1,935,100    |
| Grand       | 49                | 49    | 635,810       | 628,810      | 1,047,600             | 1,201,710    | 1,683,410    | 1,830,520    |
| Gunnison    | 60                | 60    | 303,810       | 470,860      | 1,083,550             | 1,711,080    | 1,387,360    | 2,181,940    |
| Hinsdale    | 5                 | 7     | 18,370        | 27,190       | 74,660                | 75,510       | 93,030       | 102,700      |
| Huerfano    | 29                | 29    | 91,140        | 88,820       | 493,160               | 552,230      | 584,300      | 641,050      |
| Jackson     | 4                 | 4     | 7,530         | 7,530        | 28,440                | 29,970       | 35,970       | 37,500       |
| Jefferson   | 1,050             | 1,067 | 41,410,590    | 49,395,950   | 120,915,010           | 146,143,980  | 162,325,600  | 195,539,930  |

|               |              |              |                      |                      |                        |                        |                        |                        |
|---------------|--------------|--------------|----------------------|----------------------|------------------------|------------------------|------------------------|------------------------|
| Kiowa         | 4            | 4            | 3,050                | 3,050                | 25,810                 | 25,310                 | 28,860                 | 28,360                 |
| Kit Carson    | 37           | 36           | 57,350               | 57,240               | 473,800                | 432,250                | 531,150                | 489,490                |
| La Plata      | 179          | 185          | 3,165,680            | 4,212,440            | 5,101,190              | 7,248,800              | 8,266,870              | 11,461,240             |
| Lake          | 21           | 32           | 79,720               | 80,840               | 282,060                | 245,830                | 361,780                | 326,670                |
| Larimer       | 641          | 685          | 9,944,610            | 11,200,830           | 33,824,380             | 41,797,190             | 43,768,990             | 52,998,020             |
| Las Animas    | 39           | 38           | 69,110               | 77,050               | 509,020                | 540,510                | 578,130                | 617,560                |
| Lincoln       | 17           | 20           | 24,200               | 41,320               | 188,190                | 237,000                | 212,390                | 278,320                |
| Logan         | 64           | 65           | 152,800              | 161,550              | 699,370                | 624,010                | 852,170                | 785,560                |
| Mesa          | 277          | 285          | 2,068,430            | 2,085,020            | 9,787,320              | 10,594,770             | 11,855,750             | 12,679,790             |
| Mineral       | 4            | 4            | 8,590                | 8,590                | 33,790                 | 34,610                 | 42,380                 | 43,200                 |
| Moffat        | 35           | 39           | 160,570              | 163,080              | 389,110                | 451,990                | 549,680                | 615,070                |
| Montezuma     | 47           | 53           | 312,690              | 400,380              | 890,870                | 915,350                | 1,203,560              | 1,315,730              |
| Montrose      | 134          | 139          | 837,450              | 919,630              | 2,636,480              | 3,301,450              | 3,473,930              | 4,221,080              |
| Morgan        | 80           | 80           | 342,110              | 420,830              | 1,420,560              | 1,719,830              | 1,762,670              | 2,140,660              |
| Otero         | 59           | 60           | 109,390              | 112,400              | 847,870                | 974,980                | 957,260                | 1,087,380              |
| Ourey         | 14           | 19           | 147,850              | 260,510              | 271,450                | 597,100                | 419,300                | 857,610                |
| Park          | 40           | 42           | 261,030              | 279,160              | 529,360                | 566,850                | 790,390                | 846,010                |
| Phillips      | 20           | 21           | 20,190               | 26,260               | 205,880                | 171,900                | 226,070                | 198,160                |
| Pitkin        | 203          | 261          | 6,384,680            | 10,451,770           | 9,664,670              | 14,529,270             | 16,049,350             | 24,981,040             |
| Prowers       | 36           | 38           | 148,720              | 155,300              | 458,760                | 466,830                | 607,480                | 622,130                |
| Pueblo        | 301          | 197          | 2,531,900            | 2,188,440            | 8,975,900              | 8,728,830              | 11,507,800             | 10,917,270             |
| Rio Blanco    | 25           | 22           | 127,910              | 132,910              | 939,760                | 926,680                | 1,067,670              | 1,059,590              |
| Rio Grande    | 48           | 49           | 132,810              | 134,160              | 656,670                | 671,790                | 789,480                | 805,950                |
| Routt         | 66           | 71           | 1,051,710            | 1,855,700            | 3,034,930              | 4,203,850              | 4,086,640              | 6,059,550              |
| Saguache      | 16           | 16           | 19,050               | 19,260               | 135,480                | 140,840                | 154,530                | 160,100                |
| San Juan      | 1            | 1            | 440                  | 510                  | 920                    | 1,730                  | 1,360                  | 2,240                  |
| San Miguel    | 105          | 106          | 1,760,180            | 2,275,400            | 2,752,760              | 3,393,770              | 4,512,940              | 5,669,170              |
| Sedgwick      | 13           | 10           | 7,220                | 6,960                | 83,900                 | 61,090                 | 91,120                 | 68,050                 |
| Summit        | 137          | 133          | 1,869,770            | 2,044,350            | 3,691,550              | 4,335,010              | 5,561,320              | 6,379,360              |
| Teller        | 65           | 60           | 871,710              | 897,150              | 1,754,760              | 1,791,430              | 2,626,470              | 2,688,580              |
| Washington    | 19           | 20           | 15,920               | 14,870               | 121,040                | 109,400                | 136,960                | 124,270                |
| Weld          | 386          | 294          | 3,669,740            | 3,997,130            | 18,086,830             | 18,954,940             | 21,756,570             | 22,952,070             |
| Yuma          | 44           | 43           | 80,720               | 76,570               | 642,260                | 652,320                | 722,980                | 728,890                |
| <b>Totals</b> | <b>9,549</b> | <b>9,664</b> | <b>\$377,655,780</b> | <b>\$369,209,720</b> | <b>\$1,050,198,660</b> | <b>\$1,292,480,800</b> | <b>\$1,427,854,440</b> | <b>\$1,661,690,520</b> |

COMMERCIAL  
RECREATION

| County     | Number of Parcels |      | Value of Land |             | Value of Improvements |             | Total Value |             |
|------------|-------------------|------|---------------|-------------|-----------------------|-------------|-------------|-------------|
|            | 1984              | 1985 | 1984          | 1985        | 1984                  | 1985        | 1984        | 1985        |
| Adams      | 20                | 20   | \$1,042,360   | \$1,057,640 | \$1,265,330           | \$1,450,620 | \$2,307,690 | \$2,508,260 |
| Alamosa    | 10                | 11   | 242,730       | 242,740     | 418,850               | 465,030     | 681,580     | 707,770     |
| Arapahoe   | 112               | 104  | 14,437,700    | 13,110,410  | 12,531,880            | 11,825,040  | 26,969,580  | 24,935,450  |
| Archuleta  | 7                 | 8    | 59,670        | 76,750      | 585,800               | 581,490     | 645,470     | 658,240     |
| Baca       | 4                 | 4    | 3,470         | 3,480       | 25,920                | 27,400      | 29,390      | 30,980      |
| Bent       | 3                 | 2    | 1,940         | 1,940       | 11,790                | 11,480      | 13,730      | 13,420      |
| Boulder    | 31                | 30   | 4,861,680     | 6,165,020   | 4,951,750             | 5,032,660   | 9,813,430   | 11,257,680  |
| Cheffee    | 28                | 36   | 253,820       | 407,110     | 687,300               | 1,107,820   | 941,120     | 1,514,930   |
| Cheyenne   | 3                 | 3    | 3,990         | 3,990       | 26,460                | 27,600      | 30,450      | 31,590      |
| ClearCreek | 3                 | 3    | 30,860        | 37,460      | 1,241,400             | 1,486,230   | 1,272,260   | 1,523,690   |
| Conejos    | 12                | 12   | 55,250        | 55,890      | 62,640                | 62,730      | 117,890     | 118,620     |
| Creter     | 10                | 11   | 83,530        | 100,990     | 288,680               | 289,460     | 372,210     | 390,450     |
| Delta      | 10                | 10   | 26,120        | 26,120      | 77,880                | 76,050      | 104,000     | 102,170     |
| Denver     | 140               | 142  | 7,937,670     | 12,412,290  | 10,890,670            | 14,853,550  | 18,828,340  | 27,265,840  |
| Dolores    | 1                 | 1    | 16,530        | 15,540      | 9,530                 | 10,440      | 26,060      | 25,980      |
| Douglas    | 65                | 63   | 3,380,970     | 2,952,870   | 7,039,180             | 6,765,650   | 10,420,150  | 9,718,520   |
| Eagle      | 69                | 73   | 6,736,810     | 17,967,830  | 12,794,200            | 14,263,730  | 19,531,010  | 32,231,560  |
| El Paso    | 83                | 91   | 4,182,550     | 4,794,500   | 8,873,940             | 10,586,800  | 13,068,490  | 15,381,300  |
| Elbert     | 2                 | 2    | 31,000        | 31,000      | 15,270                | 18,160      | 46,270      | 49,160      |
| Fremont    | 29                | 30   | 304,430       | 317,360     | 665,990               | 715,500     | 970,420     | 1,032,860   |
| Garfield   | 11                | 11   | 1,030,780     | 1,125,080   | 1,583,420             | 1,823,560   | 2,614,200   | 2,948,640   |
| Gilpin     | 3                 | 2    | 1,534,840     | 232,480     | 82,770                | 51,190      | 1,617,410   | 283,670     |
| Grand      | 14                | 14   | 217,110       | 244,490     | 2,234,190             | 2,250,870   | 2,451,300   | 2,495,360   |
| Gunnison   | 21                | 21   | 702,110       | 1,534,070   | 1,189,820             | 1,292,460   | 1,891,930   | 2,826,530   |
| Hinedale   | 5                 | 5    | 47,510        | 24,550      | 109,950               | 87,850      | 157,460     | 112,400     |
| Huerfano   | 12                | 11   | 51,060        | 65,320      | 430,610               | 568,520     | 481,670     | 633,840     |
| Jackson    | 3                 | 3    | 20,970        | 20,970      | 67,490                | 67,490      | 88,460      | 88,460      |
| Jefferson  | 31                | 28   | 2,666,120     | 2,530,810   | 5,191,160             | 5,902,910   | 7,857,280   | 8,433,720   |
| Kiowa      | 5                 | 5    | 3,530         | 3,530       | 12,620                | 12,620      | 16,150      | 16,150      |
| Kit Carson | 6                 | 6    | 8,950         | 10,060      | 92,430                | 79,070      | 101,380     | 89,130      |

|               |              |                     |                     |                      |                      |                      |                      |
|---------------|--------------|---------------------|---------------------|----------------------|----------------------|----------------------|----------------------|
| La Plata      | 66           | 1,882,770           | 3,284,250           | 5,272,210            | 4,987,360            | 7,154,980            | 8,271,610            |
| Lake          | 7            | 43,190              | 43,190              | 201,170              | 228,300              | 244,360              | 271,490              |
| Larimer       | 64           | 2,843,240           | 2,989,990           | 4,376,250            | 5,061,990            | 7,219,490            | 8,051,980            |
| Las Animas    | 5            | 23,180              | 29,270              | 89,390               | 81,230               | 112,570              | 110,500              |
| Lincoln       | 3            | 7,120               | 8,570               | 37,870               | 37,910               | 44,990               | 46,480               |
| Logan         | 16           | 86,320              | 111,730             | 291,930              | 285,700              | 378,250              | 397,430              |
| Mesa          | 46           | 761,500             | 862,130             | 1,897,280            | 2,126,250            | 2,658,780            | 2,988,380            |
| Mineral       | 2            | 11,360              | 11,360              | 805,880              | 809,070              | 817,240              | 820,430              |
| Moffat        | 5            | 30,140              | 30,140              | 103,780              | 116,210              | 133,920              | 148,350              |
| Montezuma     | 6            | 50,620              | 41,530              | 225,160              | 170,740              | 275,780              | 212,270              |
| Montrose      | 10           | 169,470             | 246,530             | 370,300              | 419,770              | 539,770              | 666,300              |
| Morgan        | 42           | 392,430             | 317,720             | 550,780              | 616,210              | 943,210              | 839,830              |
| Otero         | 5            | 15,790              | 14,630              | 96,810               | 88,130               | 112,400              | 102,760              |
| Ouray         | 2            | 55,160              | 72,830              | 124,100              | 246,000              | 179,260              | 318,830              |
| Park          | 1            | 3,340               | 3,340               | 6,480                | 6,480                | 9,820                | 9,820                |
| Phillips      | 3            | 4,100               | 4,350               | 15,270               | 15,690               | 19,370               | 20,040               |
| Pitkin        | 9            | 2,779,480           | 4,130,310           | 4,642,710            | 6,539,780            | 7,422,190            | 10,670,090           |
| Prowers       | 5            | 21,400              | 22,850              | 80,990               | 80,990               | 102,390              | 103,840              |
| Pueblo        | 87           | 1,402,610           | 1,415,800           | 3,093,680            | 3,548,930            | 4,496,290            | 4,964,730            |
| Rio Blanco    | 22           | 69,450              | 158,590             | 865,520              | 1,039,540            | 934,970              | 1,198,130            |
| Rio Grande    | 8            | 130,880             | 116,790             | 153,260              | 153,670              | 284,140              | 270,460              |
| Routt         | 17           | 1,904,200           | 2,492,730           | 2,205,840            | 2,855,070            | 4,110,040            | 5,347,800            |
| Saguache      | 19           | 12,020              | 12,020              | 109,870              | 116,700              | 121,890              | 128,720              |
| San Miguel    | 5            | 297,270             | 2,919,720           | 1,377,320            | 1,367,210            | 1,674,590            | 4,286,930            |
| Sedgwick      | 3            | 1,270               | 2,520               | 4,490                | 13,090               | 5,760                | 15,610               |
| Summit        | 62           | 3,629,020           | 4,733,970           | 10,424,070           | 10,585,400           | 14,053,090           | 15,319,370           |
| Teller        | 22           | 393,430             | 382,250             | 976,390              | 1,078,770            | 1,369,820            | 1,461,020            |
| Washington    | 3            | 4,760               | 5,290               | 9,440                | 9,210                | 14,200               | 14,500               |
| Weld          | 40           | 923,060             | 1,052,550           | 1,703,730            | 1,943,500            | 2,626,790            | 2,996,050            |
| Yuma          | 5            | 12,290              | 12,480              | 84,060               | 73,300               | 96,350               | 85,780               |
| <b>Totals</b> | <b>1,344</b> | <b>\$67,946,730</b> | <b>\$91,101,720</b> | <b>\$113,654,750</b> | <b>\$126,556,180</b> | <b>\$181,601,480</b> | <b>\$217,657,900</b> |

**COMMERCIAL  
SPECIAL PURPOSE**

| County     | Number of Parcels |       | Value of Land |              |              | Value of Improvements |              |              | Total Value |      |
|------------|-------------------|-------|---------------|--------------|--------------|-----------------------|--------------|--------------|-------------|------|
|            | 1994              | 1995  | 1994          | 1995         | 1994         | 1995                  | 1994         | 1995         | 1994        | 1995 |
| Adams      | 778               | 779   | \$24,703,160  | \$25,695,140 | \$37,123,010 | \$40,549,820          | \$61,826,170 | \$66,244,960 |             |      |
| Alamosa    | 165               | 168   | 976,560       | 1,006,470    | 5,099,830    | 4,638,710             | 6,076,390    | 5,645,180    |             |      |
| Arapahoe   | 1,304             | 1,293 | 62,546,110    | 55,009,970   | 74,495,210   | 78,196,710            | 137,041,320  | 133,206,680  |             |      |
| Archuleta  | 65                | 70    | 728,060       | 844,660      | 1,474,170    | 1,733,950             | 2,202,230    | 2,578,610    |             |      |
| Baca       | 55                | 52    | 76,600        | 76,910       | 611,980      | 547,850               | 688,580      | 624,760      |             |      |
| Bent       | 72                | 75    | 96,180        | 100,000      | 609,490      | 686,270               | 705,670      | 786,270      |             |      |
| Boulder    | 831               | 869   | 37,950,310    | 45,371,770   | 46,780,600   | 53,487,980            | 84,730,910   | 98,859,760   |             |      |
| Chaffee    | 165               | 154   | 1,547,640     | 1,820,170    | 3,477,860    | 4,189,800             | 5,025,500    | 6,009,970    |             |      |
| Cheyenne   | 68                | 72    | 125,760       | 125,790      | 968,060      | 762,140               | 1,093,820    | 887,930      |             |      |
| ClearCreek | 112               | 113   | 696,320       | 675,040      | 2,512,650    | 2,348,150             | 3,208,970    | 3,023,190    |             |      |
| Conejos    | 60                | 69    | 84,760        | 88,890       | 357,160      | 446,940               | 441,920      | 535,830      |             |      |
| Costilla   | 35                | 37    | 41,990        | 42,750       | 243,780      | 213,900               | 285,770      | 256,650      |             |      |
| Crowley    | 42                | 37    | 28,090        | 27,650       | 253,590      | 253,590               | 281,680      | 281,240      |             |      |
| Custer     | 34                | 38    | 132,770       | 150,010      | 421,160      | 493,170               | 553,930      | 643,180      |             |      |
| Delta      | 231               | 235   | 877,170       | 875,040      | 3,272,190    | 3,558,110             | 4,149,360    | 4,433,150    |             |      |
| Denver     | 3,014             | 2,998 | 123,191,220   | 112,879,690  | 43,956,220   | 48,077,080            | 167,147,440  | 160,956,770  |             |      |
| Dolores    | 26                | 26    | 82,170        | 84,740       | 232,280      | 301,270               | 314,450      | 386,010      |             |      |
| Douglas    | 268               | 292   | 5,857,520     | 8,685,980    | 15,752,430   | 18,539,720            | 21,609,950   | 27,225,700   |             |      |
| Eagle      | 64                | 76    | 3,537,340     | 5,248,880    | 4,437,640    | 6,724,400             | 7,974,980    | 11,973,280   |             |      |
| El Paso    | 1,525             | 1,692 | 28,707,160    | 39,114,790   | 75,954,730   | 87,167,940            | 104,661,890  | 126,282,730  |             |      |
| Ebert      | 87                | 83    | 287,340       | 294,510      | 1,192,710    | 1,344,240             | 1,480,050    | 1,638,750    |             |      |
| Fremont    | 254               | 244   | 1,899,480     | 1,990,760    | 4,822,760    | 4,975,980             | 6,722,240    | 6,966,740    |             |      |
| Garfield   | 299               | 299   | 6,210,770     | 7,520,450    | 8,741,510    | 9,881,390             | 14,952,280   | 17,401,840   |             |      |
| Gilpin     | 16                | 15    | 383,610       | 427,520      | 490,240      | 413,760               | 873,850      | 841,280      |             |      |
| Grand      | 173               | 172   | 1,933,080     | 1,933,270    | 3,661,000    | 3,882,130             | 5,594,080    | 5,815,400    |             |      |
| Gunnison   | 142               | 154   | 2,164,270     | 3,078,190    | 4,075,500    | 7,152,520             | 6,239,770    | 10,230,710   |             |      |
| Hinsdale   | 12                | 10    | 59,390        | 57,500       | 215,020      | 214,440               | 274,410      | 271,940      |             |      |
| Huerfano   | 102               | 88    | 250,840       | 252,970      | 1,073,570    | 1,137,110             | 1,324,410    | 1,390,080    |             |      |
| Jackson    | 28                | 28    | 88,950        | 88,590       | 370,180      | 364,040               | 459,130      | 452,630      |             |      |
| Jefferson  | 743               | 744   | 21,506,180    | 23,571,300   | 47,683,700   | 52,632,110            | 69,189,880   | 76,203,410   |             |      |



|               |               |               |                      |                      |                      |                      |                        |                        |
|---------------|---------------|---------------|----------------------|----------------------|----------------------|----------------------|------------------------|------------------------|
| Kiowa         | 46            | 48            | 19,320               | 20,450               | 167,690              | 190,690              | 187,010                | 211,140                |
| Kit Carson    | 140           | 149           | 430,220              | 460,790              | 2,358,000            | 1,949,450            | 2,788,220              | 2,410,240              |
| La Plata      | 236           | 254           | 5,543,090            | 7,538,620            | 10,259,090           | 13,956,300           | 15,802,180             | 21,494,920             |
| Lake          | 76            | 70            | 340,390              | 331,350              | 915,960              | 989,210              | 1,256,350              | 1,320,560              |
| Larimer       | 1,049         | 1,108         | 21,653,880           | 23,304,540           | 46,069,120           | 53,794,840           | 67,723,000             | 77,099,380             |
| Las Animas    | 136           | 135           | 482,310              | 553,160              | 1,813,450            | 1,989,160            | 2,295,760              | 2,542,320              |
| Lincn         | 88            | 87            | 565,800              | 559,530              | 1,927,440            | 1,790,160            | 2,493,240              | 2,349,690              |
| Logan         | 435           | 444           | 1,257,020            | 1,311,910            | 5,460,240            | 5,684,090            | 6,717,260              | 6,976,000              |
| Mesa          | 708           | 720           | 6,328,960            | 6,843,950            | 18,840,670           | 25,146,860           | 25,169,630             | 31,990,810             |
| Mineral       | 15            | 16            | 41,020               | 60,470               | 190,890              | 246,840              | 231,910                | 307,310                |
| Moffat        | 99            | 102           | 598,120              | 623,800              | 1,335,630            | 1,718,160            | 1,933,750              | 2,341,960              |
| Montezuma     | 298           | 233           | 2,220,770            | 1,928,300            | 5,662,050            | 4,285,050            | 7,882,820              | 6,213,350              |
| Montrose      | 325           | 327           | 2,540,690            | 2,860,120            | 6,805,640            | 7,802,260            | 9,346,330              | 10,662,380             |
| Morgan        | 259           | 255           | 1,334,010            | 1,640,460            | 7,799,410            | 7,968,220            | 9,133,420              | 9,608,680              |
| Otero         | 176           | 178           | 409,830              | 409,700              | 2,967,820            | 3,006,180            | 3,377,650              | 3,415,880              |
| Ouray         | 45            | 31            | 740,700              | 579,950              | 1,053,190            | 1,184,030            | 1,793,890              | 1,763,980              |
| Park          | 102           | 102           | 770,400              | 803,670              | 1,653,190            | 1,697,460            | 2,423,590              | 2,501,130              |
| Phillips      | 115           | 105           | 141,370              | 134,530              | 2,896,820            | 2,566,620            | 2,978,190              | 2,701,150              |
| Pitkin        | 121           | 131           | 4,805,700            | 10,751,250           | 5,531,550            | 9,652,350            | 10,337,250             | 20,403,600             |
| Prowers       | 205           | 209           | 905,690              | 904,260              | 2,621,410            | 2,713,820            | 3,527,100              | 3,618,080              |
| Pueblo        | 1,217         | 1,035         | 11,988,130           | 13,187,710           | 27,108,900           | 33,629,560           | 39,097,030             | 46,817,270             |
| Rio Blanco    | 64            | 66            | 343,260              | 337,740              | 1,180,510            | 1,298,390            | 1,523,770              | 1,636,130              |
| Rio Grande    | 240           | 221           | 1,085,130            | 1,053,870            | 3,698,960            | 3,807,130            | 4,784,090              | 4,861,000              |
| Routt         | 131           | 128           | 2,805,230            | 4,549,890            | 6,683,720            | 6,083,360            | 9,488,950              | 10,633,250             |
| Seguache      | 56            | 45            | 57,010               | 56,710               | 432,770              | 436,860              | 489,780                | 493,570                |
| San Juan      | 38            | 37            | 290,000              | 372,720              | 663,270              | 803,670              | 953,270                | 1,176,390              |
| San Miguel    | 94            | 142           | 2,668,670            | 3,679,450            | 3,738,950            | 4,944,640            | 6,407,620              | 8,624,090              |
| Sedgwick      | 73            | 66            | 125,650              | 101,080              | 943,860              | 703,490              | 1,069,510              | 804,570                |
| Summit        | 185           | 192           | 7,358,580            | 7,879,560            | 13,588,480           | 15,025,960           | 20,947,060             | 22,905,520             |
| Teller        | 130           | 148           | 2,470,740            | 2,609,860            | 3,426,540            | 4,866,240            | 5,897,280              | 7,476,100              |
| Washington    | 59            | 60            | 53,170               | 55,400               | 551,420              | 500,440              | 604,590                | 555,840                |
| Weld          | 805           | 823           | 9,369,760            | 11,003,240           | 32,811,390           | 32,560,380           | 42,181,150             | 43,563,620             |
| Yuma          | 115           | 113           | 284,860              | 271,870              | 2,269,790            | 2,306,210            | 2,554,650              | 2,578,080              |
| <b>Totals</b> | <b>18,651</b> | <b>18,762</b> | <b>\$416,800,280</b> | <b>\$443,919,310</b> | <b>\$613,728,050</b> | <b>\$690,193,310</b> | <b>\$1,030,528,330</b> | <b>\$1,134,112,620</b> |

**COMMERCIAL  
WAREHOUSE/STORAGE**

| County     | Number of Parcels |       | Value of Land |              | Value of Improvements |              | Total Value   |               |
|------------|-------------------|-------|---------------|--------------|-----------------------|--------------|---------------|---------------|
|            | 1994              | 1995  | 1994          | 1995         | 1994                  | 1995         | 1994          | 1995          |
| Adams      | 679               | 688   | \$32,042,360  | \$32,892,850 | \$82,732,180          | \$98,619,180 | \$114,774,540 | \$131,512,030 |
| Alamosa    | 59                | 62    | 164,600       | 173,590      | 591,820               | 667,530      | 756,420       | 841,120       |
| Arapahoe   | 1,023             | 1,032 | 54,708,900    | 37,492,240   | 74,707,160            | 97,951,110   | 129,416,060   | 135,443,350   |
| Archuleta  | 22                | 22    | 166,170       | 165,990      | 178,370               | 370,510      | 344,540       | 536,500       |
| Baca       | 58                | 45    | 50,160        | 49,470       | 1,072,140             | 692,060      | 1,122,300     | 741,530       |
| Bent       | 32                | 32    | 26,740        | 26,740       | 98,820                | 117,710      | 125,560       | 144,450       |
| Boulder    | 312               | 292   | 13,283,890    | 15,336,550   | 25,824,160            | 28,008,490   | 39,108,050    | 43,343,040    |
| Chaffee    | 56                | 42    | 314,700       | 327,220      | 749,110               | 710,400      | 1,063,810     | 1,037,620     |
| Cheyenne   | 8                 | 7     | 14,780        | 13,730       | 821,770               | 1,000,040    | 836,550       | 1,013,770     |
| ClearCreek | 13                | 17    | 106,590       | 126,430      | 301,610               | 408,870      | 408,190       | 535,300       |
| Conejos    | 24                | 23    | 19,940        | 18,100       | 243,720               | 79,200       | 263,680       | 97,300        |
| Costilla   | 9                 | 9     | 7,140         | 7,140        | 37,840                | 44,320       | 44,980        | 51,460        |
| Crowley    | 21                | 18    | 11,050        | 11,050       | 114,820               | 110,970      | 125,870       | 122,020       |
| Custer     | 25                | 23    | 90,040        | 84,890       | 254,960               | 283,780      | 345,000       | 368,670       |
| Delta      | 94                | 90    | 303,870       | 303,620      | 1,162,750             | 1,435,500    | 1,466,620     | 1,739,120     |
| Denver     | 2,399             | 2,386 | 104,280,970   | 102,399,770  | 186,041,630           | 206,460,200  | 290,322,600   | 308,859,970   |
| Dolores    | 10                | 11    | 49,890        | 59,630       | 375,870               | 361,370      | 425,750       | 421,000       |
| Douglas    | 168               | 170   | 2,868,920     | 2,990,090    | 8,307,230             | 9,063,420    | 11,176,150    | 12,053,510    |
| Eagle      | 84                | 101   | 2,687,770     | 4,708,370    | 6,202,420             | 8,671,420    | 8,890,190     | 13,379,790    |
| El Paso    | 1,449             | 1,567 | 27,316,450    | 32,000,010   | 69,476,750            | 86,919,150   | 96,793,200    | 118,919,160   |
| Ebert      | 15                | 15    | 28,810        | 32,100       | 91,510                | 129,820      | 120,320       | 161,920       |
| Fremont    | 75                | 78    | 493,020       | 484,030      | 1,714,160             | 1,969,180    | 2,147,180     | 2,453,210     |
| Garfield   | 78                | 85    | 1,391,540     | 1,812,600    | 3,517,060             | 3,958,280    | 4,908,600     | 5,770,890     |
| Glavin     | 6                 | 9     | 1,248,250     | 3,349,820    | 61,290                | 131,640      | 1,309,540     | 3,481,460     |
| Grand      | 35                | 46    | 315,170       | 342,410      | 579,770               | 646,180      | 894,940       | 988,590       |
| Gunnison   | 87                | 86    | 492,700       | 690,490      | 1,134,390             | 1,523,150    | 1,627,090     | 2,213,640     |
| Hinsdale   | 10                | 10    | 52,620        | 56,900       | 46,340                | 49,010       | 98,960        | 105,910       |
| Huerfano   | 47                | 46    | 99,850        | 97,800       | 308,010               | 321,920      | 407,860       | 419,720       |
| Jackson    | 7                 | 7     | 10,890        | 14,430       | 21,690                | 31,350       | 32,580        | 45,780        |
| Jefferson  | 209               | 201   | 5,151,520     | 3,647,080    | 14,164,500            | 10,885,220   | 19,316,020    | 14,532,300    |

|               |               |               |                      |                      |                      |                      |                      |                      |
|---------------|---------------|---------------|----------------------|----------------------|----------------------|----------------------|----------------------|----------------------|
| Kiowa         | 10            | 10            | 6,840                | 6,840                | 505,310              | 318,220              | 512,150              | 325,060              |
| Kit Carson    | 59            | 58            | 184,560              | 201,890              | 2,643,200            | 2,463,030            | 2,827,760            | 2,684,920            |
| La Plata      | 163           | 174           | 2,127,060            | 2,605,960            | 4,550,360            | 6,235,960            | 6,677,420            | 8,841,920            |
| Lake          | 26            | 24            | 83,460               | 88,750               | 227,860              | 266,130              | 321,320              | 354,880              |
| Lafayette     | 512           | 554           | 6,525,270            | 7,631,230            | 32,750,440           | 40,438,970           | 39,275,710           | 48,070,100           |
| Las Animas    | 63            | 62            | 161,150              | 175,000              | 696,110              | 871,460              | 857,260              | 1,046,460            |
| Lincoln       | 71            | 65            | 141,770              | 144,340              | 1,059,030            | 1,076,040            | 1,200,900            | 1,220,390            |
| Logan         | 124           | 97            | 189,250              | 195,280              | 845,920              | 859,510              | 1,135,170            | 1,054,790            |
| Mesa          | 438           | 396           | 3,023,170            | 2,816,140            | 14,630,090           | 15,842,380           | 17,653,260           | 18,658,520           |
| Mineral       | 15            | 15            | 42,920               | 32,480               | 22,830               | 47,230               | 65,750               | 79,710               |
| Moffat        | 75            | 75            | 310,220              | 316,710              | 684,840              | 770,380              | 995,060              | 1,087,090            |
| Montezuma     | 48            | 60            | 185,300              | 273,220              | 664,060              | 1,046,230            | 859,360              | 1,319,450            |
| Montrose      | 143           | 142           | 479,180              | 592,930              | 1,798,700            | 2,463,050            | 2,277,980            | 3,055,980            |
| Morgan        | 100           | 107           | 345,890              | 412,870              | 1,645,820            | 1,854,480            | 1,991,710            | 2,267,350            |
| Otero         | 259           | 204           | 286,170              | 262,150              | 1,810,860            | 1,724,670            | 2,097,030            | 1,986,820            |
| Ourray        | 9             | 16            | 109,890              | 224,990              | 59,330               | 204,910              | 169,220              | 429,900              |
| Park          | 12            | 15            | 67,640               | 92,070               | 131,310              | 181,380              | 198,950              | 273,450              |
| Phillips      | 50            | 65            | 87,600               | 98,950               | 1,318,670            | 1,417,680            | 1,406,270            | 1,516,630            |
| Pitkin        | 17            | 25            | 124,820              | 1,961,720            | 232,520              | 2,440,060            | 357,340              | 4,401,780            |
| Prowers       | 93            | 81            | 306,740              | 253,280              | 1,103,520            | 1,068,490            | 1,410,260            | 1,321,770            |
| Pueblo        | 252           | 109           | 954,890              | 805,790              | 4,839,520            | 4,990,380            | 5,794,410            | 5,796,170            |
| Rio Blanco    | 26            | 23            | 140,060              | 142,250              | 607,700              | 609,000              | 747,760              | 751,250              |
| Rio Grande    | 148           | 133           | 588,810              | 596,340              | 10,012,340           | 10,894,970           | 10,601,150           | 11,491,310           |
| Routt         | 32            | 39            | 317,750              | 601,530              | 1,066,570            | 1,254,040            | 1,384,320            | 1,855,570            |
| Saguache      | 36            | 29            | 60,070               | 61,340               | 1,017,020            | 1,200,690            | 1,077,090            | 1,262,030            |
| San Juan      | 7             | 7             | 10,130               | 17,890               | 52,170               | 54,930               | 62,300               | 72,820               |
| San Miguel    | 18            | 18            | 410,660              | 570,930              | 178,380              | 279,640              | 589,040              | 850,570              |
| Sedgwick      | 41            | 53            | 31,220               | 44,500               | 158,630              | 347,870              | 189,850              | 392,370              |
| Summit        | 42            | 59            | 395,860              | 504,460              | 1,273,870            | 2,383,610            | 1,669,730            | 2,888,070            |
| Teller        | 62            | 74            | 1,373,840            | 1,407,490            | 981,200              | 949,640              | 2,355,040            | 2,357,130            |
| Washington    | 55            | 56            | 51,300               | 52,530               | 982,750              | 957,960              | 1,034,050            | 1,010,490            |
| Weld          | 527           | 511           | 4,764,310            | 4,990,070            | 25,434,880           | 26,576,610           | 30,199,190           | 31,566,680           |
| Yuma          | 116           | 119           | 244,420              | 245,560              | 1,946,830            | 1,934,780            | 2,191,250            | 2,180,340            |
| <b>Totals</b> | <b>10,763</b> | <b>10,715</b> | <b>\$271,891,500</b> | <b>\$268,142,620</b> | <b>\$596,966,490</b> | <b>\$695,643,260</b> | <b>\$968,957,990</b> | <b>\$963,785,890</b> |



|              |              |              |              |                     |                     |                      |                      |                      |                      |
|--------------|--------------|--------------|--------------|---------------------|---------------------|----------------------|----------------------|----------------------|----------------------|
| Gunnison     | 21           | 21           | 80           | 278,780             | 401,830             | 986,210              | 1,197,490            | 1,264,990            | 1,599,320            |
| Hinsdale     | 2            | 2            | 6            | 21,890              | 17,450              | 67,540               | 61,440               | 89,430               | 78,890               |
| Huerfano     | 6            | 6            | 18           | 35,660              | 41,460              | 451,280              | 610,200              | 486,940              | 651,660              |
| Jackson      | 1            | 3            | 20           | 5,680               | 5,680               | 23,460               | 23,460               | 29,140               | 29,140               |
| La Plata     | 9            | 8            | 47           | 186,520             | 223,280             | 239,970              | 312,990              | 426,490              | 536,270              |
| Larimer      | 5            | 4            | 23           | 78,150              | 67,800              | 393,650              | 390,260              | 471,800              | 458,060              |
| Las Animas   | 5            | 5            | 13           | 15,380              | 19,470              | 48,910               | 58,870               | 64,290               | 78,340               |
| Lincoln      | 4            | 4            | 12           | 23,670              | 23,670              | 163,780              | 164,160              | 187,450              | 187,830              |
| Logan        | 12           | 8            | 28           | 110,970             | 121,780             | 206,870              | 190,060              | 317,840              | 311,840              |
| Mesa         | 84           | 79           | 262          | 2,029,000           | 2,407,420           | 7,028,500            | 8,640,560            | 9,057,500            | 11,047,980           |
| Mineral      | 5            | 5            | 28           | 21,340              | 21,360              | 96,070               | 96,450               | 117,410              | 117,810              |
| Moffat       | 2            | 2            | 25           | 120,500             | 120,500             | 169,880              | 279,990              | 290,380              | 400,490              |
| Montezuma    | 12           | 8            | 250          | 90,510              | 151,560             | 516,690              | 939,120              | 607,200              | 1,090,680            |
| Montrose     | 10           | 11           | 38           | 140,660             | 197,530             | 534,850              | 793,870              | 675,510              | 991,400              |
| Morgan       | 1            | 0            | 1            | 0                   | 0                   | 120                  | 0                    | 120                  | 0                    |
| Ourray       | 5            | 4            | 29           | 87,260              | 103,800             | 250,710              | 407,480              | 337,970              | 511,280              |
| Park         | 1            | 1            | 4            | 4,660               | 4,660               | 23,310               | 23,310               | 27,970               | 27,970               |
| Phillips     | 15           | 17           | 43           | 38,390              | 36,850              | 123,740              | 116,090              | 162,130              | 152,940              |
| Pitkin       | 4            | 31           | 93           | 3,082,640           | 12,653,940          | 10,319,420           | 16,658,930           | 13,402,060           | 29,312,870           |
| Prowers      | 5            | 5            | 14           | 60,590              | 60,590              | 407,040              | 407,040              | 467,630              | 467,630              |
| Pueblo       | 54           | 39           | 31           | 2,798,930           | 2,499,740           | 4,719,480            | 3,971,760            | 7,518,410            | 6,471,500            |
| Rio Blanco   | 1            | 1            | 4            | 4,350               | 4,350               | 35,490               | 29,900               | 39,840               | 34,250               |
| Rio Grande   | 4            | 4            | 15           | 126,070             | 232,170             | 271,560              | 258,110              | 397,630              | 490,280              |
| Routt        | 40           | 73           | 110          | 1,335,560           | 1,765,600           | 3,034,260            | 3,821,070            | 4,369,820            | 5,586,670            |
| Saguache     | 2            | 5            | 8            | 910                 | 830                 | 72,950               | 75,520               | 73,860               | 76,350               |
| San Miguel   | 11           | 14           | 44           | 1,351,450           | 2,217,450           | 2,752,020            | 4,209,060            | 4,103,470            | 6,426,510            |
| Summit       | 16           | 17           | 196          | 2,063,640           | 2,373,490           | 5,553,160            | 6,052,930            | 7,616,800            | 8,426,420            |
| Teller       | 1            | 1            | 7            | 24,160              | 24,160              | 20,870               | 20,870               | 45,030               | 45,030               |
| Weld         | 69           | 74           | 1,685        | 1,537,460           | 1,862,720           | 7,783,790            | 8,399,940            | 9,321,250            | 10,262,660           |
| Yuma         | 2            | 2            | 6            | 9,860               | 9,390               | 110,980              | 116,290              | 120,840              | 125,680              |
| <b>Total</b> | <b>1,002</b> | <b>1,075</b> | <b>8,314</b> | <b>\$90,374,180</b> | <b>\$93,571,280</b> | <b>\$140,781,820</b> | <b>\$190,117,770</b> | <b>\$231,158,000</b> | <b>\$283,689,080</b> |

**COMMERCIAL  
RECREATION LAND (CRS 39-3-135)**

| County        | Number of Parcels |           |               | Number of Acres |                    |      | Value of Land       |      |  |
|---------------|-------------------|-----------|---------------|-----------------|--------------------|------|---------------------|------|--|
|               | 1984              | 1985      | 1984          | 1985            | 1984               | 1985 | 1984                | 1985 |  |
| Chaffee       | 3                 | 3         | 69            | 69              | \$233,960          |      | \$250,290           |      |  |
| Clear Creek   | 2                 | 2         | 3,000         | 3,000           | 167,350            |      | 161,150             |      |  |
| Custer        | 1                 | 1         | 17            | 17              | 5,500              |      | 5,500               |      |  |
| Eagle         | 3                 | 2         | 2,275         | 2,275           | 3,694,650          |      | 4,161,210           |      |  |
| Fremont       | 2                 | 3         | 19            | 19              | 6,980              |      | 6,860               |      |  |
| Garfield      | 6                 | 6         | 180           | 180             | 27,140             |      | 27,140              |      |  |
| Grand         | 1                 | 1         | 13            | 5               | 5,300              |      | 8,660               |      |  |
| Gunnison      | 6                 | 6         | 4,837         | 4,837           | 351,500            |      | 499,630             |      |  |
| Huerfano      | 1                 | 0         | 280           | 0               | 18,930             |      | 0                   |      |  |
| Jackson       | 2                 | 2         | 37            | 37              | 7,520              |      | 7,520               |      |  |
| La Plata      | 1                 | 1         | 1,500         | 1,500           | 377,960            |      | 319,230             |      |  |
| Mineral       | 1                 | 1         | 100           | 100             | 110,890            |      | 173,300             |      |  |
| Pitkin        | 2                 | 4         | 148           | 148             | 606,500            |      | 1,617,670           |      |  |
| Rio Blanco    | 1                 | 1         | 127           | 127             | 1,190              |      | 1,190               |      |  |
| Routt         | 1                 | 1         | 2,328         | 2,328           | 868,630            |      | 935,170             |      |  |
| San Miguel    | 2                 | 2         | 1,668         | 3,400           | 162,010            |      | 235,910             |      |  |
| Summit        | 5                 | 5         | 17,023        | 5,477           | 3,038,310          |      | 3,542,040           |      |  |
| <b>Totals</b> | <b>40</b>         | <b>41</b> | <b>33,621</b> | <b>23,519</b>   | <b>\$9,684,320</b> |      | <b>\$11,852,470</b> |      |  |

COMMERCIAL  
PARTIALLY EXEMPT (TAXABLE PART)

| County      | Number of Parcels |      |      |      |      | Number of Taxable Units |             |              |              |              | Value of Land |           |      | Value of Improvements |      |      | Total Value |      |
|-------------|-------------------|------|------|------|------|-------------------------|-------------|--------------|--------------|--------------|---------------|-----------|------|-----------------------|------|------|-------------|------|
|             | 1994              | 1995 | 1994 | 1995 | 1994 | 1995                    | 1994        | 1995         | 1994         | 1995         | 1994          | 1995      | 1994 | 1995                  | 1994 | 1995 | 1994        | 1995 |
| Adams       | 3                 | 4    | 3    | 0    | 0    | 0                       | \$86,570    | \$78,180     | \$480,940    | \$155,650    | \$587,510     | \$234,830 |      |                       |      |      |             |      |
| Arapahoe    | 19                | 16   | 19   | 11   | 11   | 856,870                 | 874,080     | 1,149,040    | 329,290      | 2,005,910    | 1,203,370     |           |      |                       |      |      |             |      |
| Boulder     | 9                 | 8    | 8    | 7    | 7    | 165,730                 | 203,670     | 81,810       | 41,880       | 247,540      | 245,550       |           |      |                       |      |      |             |      |
| Chaffee     | 2                 | 2    | 4    | 4    | 4    | 4,370                   | 4,200       | 25,710       | 33,560       | 30,080       | 37,760        |           |      |                       |      |      |             |      |
| Clear Creek | 2                 | 2    | 2    | 2    | 2    | 3,010                   | 3,020       | 40,720       | 31,670       | 43,730       | 34,690        |           |      |                       |      |      |             |      |
| Delta       | 4                 | 4    | 5    | 5    | 5    | 2,740                   | 2,540       | 11,180       | 14,550       | 13,920       | 17,090        |           |      |                       |      |      |             |      |
| Denver      | 41                | 28   | 58   | 28   | 28   | 12,448,440              | 7,197,550   | 32,332,130   | 12,623,110   | 44,780,570   | 19,820,660    |           |      |                       |      |      |             |      |
| El Paso     | 0                 | 1    | 1    | 1    | 1    | 0                       | 0           | 370,620      | 203,180      | 370,620      | 203,180       |           |      |                       |      |      |             |      |
| Ebert       | 1                 | 1    | 1    | 1    | 1    | 1,750                   | 1,930       | 5,250        | 12,970       | 7,000        | 14,900        |           |      |                       |      |      |             |      |
| Fremont     | 5                 | 7    | 3    | 3    | 3    | 9,350                   | 16,210      | 42,710       | 42,970       | 52,060       | 59,180        |           |      |                       |      |      |             |      |
| Gilpin      | 4                 | 3    | 4    | 3    | 3    | 967,700                 | 438,630     | 62,030       | 37,830       | 1,029,730    | 476,460       |           |      |                       |      |      |             |      |
| Gunnison    | 1                 | 2    | 1    | 2    | 2    | 3,280                   | 14,310      | 5,070        | 5,070        | 8,350        | 19,380        |           |      |                       |      |      |             |      |
| Jackson     | 1                 | 1    | 1    | 1    | 1    | 100                     | 100         | 490          | 490          | 590          | 590           |           |      |                       |      |      |             |      |
| Jefferson   | 29                | 31   | 29   | 31   | 31   | 288,870                 | 351,120     | 523,260      | 730,360      | 812,130      | 1,081,460     |           |      |                       |      |      |             |      |
| La Plata    | 10                | 10   | 10   | 10   | 10   | 0                       | 0           | 114,140      | 157,830      | 114,140      | 157,830       |           |      |                       |      |      |             |      |
| Lake        | 2                 | 3    | 2    | 3    | 3    | 12,330                  | 12,330      | 32,410       | 37,340       | 44,740       | 49,670        |           |      |                       |      |      |             |      |
| Larimer     | 14                | 15   | 21   | 23   | 23   | 123,590                 | 143,240     | 207,460      | 382,510      | 331,050      | 525,750       |           |      |                       |      |      |             |      |
| Logan       | 3                 | 2    | 3    | 2    | 2    | 220                     | 240         | 5,830        | 4,740        | 6,050        | 4,980         |           |      |                       |      |      |             |      |
| Mesa        | 9                 | 8    | 9    | 8    | 8    | 60,060                  | 75,110      | 275,500      | 315,230      | 335,560      | 390,340       |           |      |                       |      |      |             |      |
| Mineral     | 2                 | 1    | 2    | 2    | 2    | 4,150                   | 4,150       | 18,180       | 18,570       | 22,330       | 22,720        |           |      |                       |      |      |             |      |
| Moffat      | 1                 | 1    | 1    | 1    | 1    | 410                     | 410         | 2,300        | 2,300        | 2,710        | 2,710         |           |      |                       |      |      |             |      |
| Morgan      | 1                 | 1    | 1    | 1    | 1    | 460                     | 1,020       | 3,890        | 9,620        | 4,350        | 10,640        |           |      |                       |      |      |             |      |
| Otero       | 2                 | 3    | 0    | 3    | 3    | 940                     | 880         | 6,480        | 3,680        | 7,420        | 4,560         |           |      |                       |      |      |             |      |
| Phillips    | 4                 | 2    | 4    | 2    | 2    | 170                     | 0           | 5,350        | 7,760        | 5,520        | 7,760         |           |      |                       |      |      |             |      |
| Pitkin      | 3                 | 2    | 3    | 2    | 2    | 96,450                  | 372,700     | 66,700       | 98,910       | 163,150      | 471,610       |           |      |                       |      |      |             |      |
| Prowers     | 2                 | 1    | 5    | 5    | 5    | 5,260                   | 4,060       | 56,530       | 53,250       | 61,790       | 57,310        |           |      |                       |      |      |             |      |
| Pueblo      | 8                 | 9    | 4    | 7    | 7    | 74,900                  | 73,500      | 300,780      | 773,240      | 375,690      | 846,740       |           |      |                       |      |      |             |      |
| Rio Grande  | 1                 | 1    | 0    | 0    | 0    | 770                     | 770         | 0            | 0            | 770          | 770           |           |      |                       |      |      |             |      |
| Summit      | 2                 | 1    | 2    | 1    | 1    | 5,800                   | 0           | 10,590       | 1,580        | 16,390       | 1,580         |           |      |                       |      |      |             |      |
| Teller      | 1                 | 1    | 2    | 2    | 2    | 53,130                  | 53,130      | 10,510       | 10,510       | 63,640       | 63,640        |           |      |                       |      |      |             |      |
| Weld        | 12                | 25   | 13   | 27   | 27   | 41,760                  | 45,650      | 502,360      | 97,380       | 544,120      | 143,030       |           |      |                       |      |      |             |      |
| Yuma        | 2                 | 2    | 4    | 3    | 3    | 1,910                   | 1,900       | 20,740       | 17,010       | 22,650       | 18,910        |           |      |                       |      |      |             |      |
| Totals      | 200               | 188  | 225  | 201  | 201  | \$15,321,090            | \$9,975,630 | \$36,770,720 | \$16,254,040 | \$52,091,810 | \$26,229,670  |           |      |                       |      |      |             |      |

**RESIDENTIAL PERSONAL  
HOUSEHOLD FURNISHINGS, ETC.**

| County      | Number of Schedules |       | Total Values |             | County        | Number of Schedules |               | Total Values        |                     |
|-------------|---------------------|-------|--------------|-------------|---------------|---------------------|---------------|---------------------|---------------------|
|             | 1984                | 1985  | 1984         | 1985        |               | 1984                | 1985          | 1984                | 1985                |
| Adams       | 1,212               | 1,238 | \$1,755,550  | \$1,823,590 | Las Animas    | 26                  | 26            | \$24,140            | \$28,100            |
| Alamosa     | 160                 | 152   | 35,820       | 34,580      | Lincoln       | 12                  | 12            | 10,890              | 10,400              |
| Arapahoe    | 1,578               | 1,610 | 3,310,560    | 3,388,010   | Logan         | 76                  | 115           | 28,100              | 38,030              |
| Archuleta   | 397                 | 390   | 221,990      | 201,890     | Mesa          | 355                 | 546           | 271,400             | 322,530             |
| Baca        | 2                   | 3     | 590          | 580         | Mineral       | 1                   | 1             | 2,250               | 2,260               |
| Bent        | 10                  | 9     | 2,330        | 2,290       | Moffat        | 90                  | 79            | 55,300              | 58,400              |
| Boulder     | 7,913               | 7,924 | 2,229,160    | 2,342,260   | Montezuma     | 41                  | 38            | 32,160              | 29,940              |
| Chaffee     | 9                   | 16    | 3,860        | 4,430       | Montrose      | 12                  | 14            | 5,470               | 11,520              |
| Clear Creek | 10                  | 9     | 12,370       | 9,250       | Morgan        | 33                  | 33            | 30,800              | 55,970              |
| Conejos     |                     | 75    |              | 37,490      | Otero         | 27                  | 26            | 4,350               | 5,620               |
| Crowley     | 6                   | 5     | 9,570        | 6,980       | Ourey         | 6                   | 6             | 1,810               | 1,650               |
| Custer      | 26                  | 25    | 8,440        | 5,960       | Phillips      | 10                  | 12            | 18,480              | 18,820              |
| Delta       | 2                   | 2     | 3,360        | 3,210       | Pitkin        | 2,052               | 1,965         | 2,591,640           | 2,629,100           |
| Denver      | 5,280               | 5,123 | 7,751,870    | 7,641,730   | Prowers       | 88                  | 89            | 35,100              | 34,730              |
| Dolores     | 2                   | 1     | 460          | 50          | Pueblo        | 884                 | 3,207         | 284,650             | 281,500             |
| Douglas     | 549                 | 571   | 502,980      | 470,620     | Rio Blanco    | 26                  | 24            | 14,920              | 10,710              |
| Eagle       | 4,406               | 4,487 | 5,381,310    | 5,934,600   | Rio Grande    | 13                  | 12            | 26,530              | 25,650              |
| El Paso     | 4,065               | 3,957 | 3,297,950    | 3,176,080   | Routt         | 1,306               | 1,372         | 1,415,510           | 1,490,750           |
| Ebert       | 6                   | 5     | 1,670        | 1,620       | San Juan      | 119                 | 79            | 134,790             | 137,610             |
| Fremont     | 10                  | 10    | 4,210        | 4,060       | San Miguel    | 351                 | 361           | 580,650             | 622,080             |
| Garfield    | 15                  | 15    | 20,060       | 19,470      | Sedgwick      | 20                  | 3             | 6,880               | 5,510               |
| Grand       | 1,809               | 1,777 | 1,056,080    | 1,019,120   | Summit        | 7,349               | 7,788         | 4,470,190           | 4,955,700           |
| Gunnison    | 891                 | 907   | 503,370      | 534,270     | Teller        | 17                  | 15            | 16,060              | 10,550              |
| Hinsdale    | 7                   | 5     | 4,810        | 3,730       | Weld          | 1                   | 0             | 50                  | 0                   |
| Huerfano    | 7                   | 7     | 8,640        | 7,690       |               |                     |               |                     |                     |
| Jefferson   | 1,153               | 1,317 | 2,085,300    | 2,425,570   | <b>Totals</b> | <b>45,713</b>       | <b>48,667</b> | <b>\$41,201,000</b> | <b>\$42,919,590</b> |
| Kit Carson  | 6                   | 6     | 2,440        | 2,320       |               |                     |               |                     |                     |
| La Plata    | 795                 | 814   | 885,850      | 789,240     |               |                     |               |                     |                     |
| Lake        | 227                 | 258   | 47,530       | 41,780      |               |                     |               |                     |                     |
| Larimer     | 2,235               | 2,126 | 1,990,650    | 2,102,090   |               |                     |               |                     |                     |



**COMMERCIAL  
GAMING PERSONAL**

| County        | Number of Schedules |            | Total Value         |                     |
|---------------|---------------------|------------|---------------------|---------------------|
|               | 1994                | 1995       | 1994                | 1995                |
| Gilpin        | 66                  | 51         | \$10,537,780        | \$14,224,300        |
| Teller        | 137                 | 115        | 5,438,300           | 4,980,330           |
| <b>Totals</b> | <b>203</b>          | <b>166</b> | <b>\$15,976,080</b> | <b>\$19,204,630</b> |

**COMMERCIAL OTHER PERSONAL  
FURNITURE, EQUIPMENT, ETC.**

| County     | Number of Schedules |        | Total Value   |               | County     | Number of Schedules |         | Total Value     |                 |
|------------|---------------------|--------|---------------|---------------|------------|---------------------|---------|-----------------|-----------------|
|            | 1984                | 1985   | 1984          | 1985          |            | 1984                | 1985    | 1984            | 1985            |
| Adams      |                     | 9,697  | \$127,605,460 | \$136,561,460 | Las Animas | 520                 | 571     | \$1,831,000     | \$2,058,170     |
| Alamosa    | 701                 | 682    | 3,259,210     | 4,012,960     | Lincobn    | 275                 | 274     | 1,040,920       | 1,057,500       |
| Arapahoe   | 19,384              | 20,082 | 308,122,380   | 340,247,630   | Logan      | 784                 | 802     | 3,454,890       | 4,638,030       |
| Archuleta  | 612                 | 606    | 1,697,200     | 1,807,850     | Mesa       | 3,386               | 3,502   | 25,988,080      | 28,149,660      |
| Baca       | 232                 | 232    | 755,880       | 678,790       | Mineral    | 89                  | 89      | 411,570         | 468,650         |
| Bent       | 166                 | 176    | 396,130       | 467,270       | Moffat     | 484                 | 419     | 2,652,240       | 2,869,990       |
| Boulder    | 14,786              | 15,954 | 181,631,830   | 187,627,500   | Montezuma  | 803                 | 843     | 8,527,650       | 8,509,100       |
| Chaffee    | 658                 | 694    | 2,481,930     | 2,481,620     | Montrose   | 1,163               | 1,240   | 6,620,650       | 7,452,870       |
| Cheyenne   | 237                 | 168    | 763,740       | 529,570       | Morgan     | 810                 | 793     | 4,720,070       | 5,201,780       |
| ClearCreek | 517                 | 553    | 2,213,420     | 2,142,560     | Otero      | 795                 | 813     | 2,860,830       | 3,087,010       |
| Conejos    | 224                 | 10,002 | 410,040       | 515,860       | Ouray      | 379                 | 414     | 558,520         | 631,830         |
| Cozilla    | 165                 | 159    | 247,070       | 274,300       | Park       | 419                 | 483     | 739,560         | 846,840         |
| Crowley    | 99                  | 100    | 184,790       | 164,070       | Phillips   | 253                 | 257     | 707,420         | 779,520         |
| Custer     | 156                 | 149    | 304,430       | 385,090       | Pitkin     | 1,284               | 1,285   | 21,837,780      | 27,365,600      |
| Delta      | 1,018               | 977    | 3,393,790     | 3,639,560     | Prowers    | 616                 | 615     | 2,237,610       | 2,389,880       |
| Denver     | 23,872              | 24,343 | 417,973,820   | 447,746,100   | Pueblo     | 69,223              | 4,205   | 30,976,760      | 34,385,800      |
| Dolores    | 94                  | 96     | 348,420       | 635,240       | Rio Blanco | 290                 | 318     | 1,291,630       | 1,436,480       |
| Douglas    | 3,667               | 4,083  | 37,959,010    | 58,556,770    | Rio Grande | 658                 | 677     | 4,547,730       | 4,958,760       |
| Eagle      | 1,601               | 1,702  | 24,834,550    | 31,525,310    | Routt      | 1,154               | 1,415   | 11,285,100      | 12,591,600      |
| El Paso    | 13,436              | 14,050 | 141,150,440   | 159,202,720   | Saguache   | 155                 | 146     | 863,970         | 955,960         |
| Elbert     | 399                 | 398    | 801,970       | 1,004,940     | San Juan   | 134                 | 130     | 278,530         | 286,250         |
| Fremont    | 1,103               | 1,111  | 4,720,480     | 5,868,360     | San Miguel | 1,006               | 1,716   | 4,390,020       | 4,666,120       |
| Garfield   | 1,317               | 1,317  | 10,943,320    | 11,712,670    | Sedgwick   | 139                 | 330     | 516,860         | 578,200         |
| Gilpin     | 176                 | 180    | 660,360       | 793,440       | Summit     | 2,321               | 2,812   | 30,435,860      | 34,672,570      |
| Grand      | 932                 | 1,033  | 3,279,570     | 3,608,340     | Teller     | 746                 | 774     | 1,649,370       | 1,893,470       |
| Gunnison   | 942                 | 1,034  | 5,747,020     | 6,586,210     | Washington | 184                 | 181     | 696,080         | 703,260         |
| Hinendale  | 155                 | 151    | 279,910       | 289,660       | Weld       | 4,890               | 5,057   | 42,041,740      | 48,372,930      |
| Huerfano   | 350                 | 358    | 1,208,330     | 1,301,350     | Yuma       | 427                 | 429     | 2,166,730       | 1,743,490       |
| Jackeson   | 100                 | 100    | 314,700       | 306,930       | Totals     | 204,528             | 168,809 | \$1,777,608,290 | \$1,970,654,810 |
| Jefferson  | 15,202              | 16,049 | 199,309,560   | 228,231,740   |            |                     |         |                 |                 |
| Kiowa      | 55                  | 58     | 89,250        | 112,780       |            |                     |         |                 |                 |
| Kit Carson | 495                 | 517    | 1,597,570     | 1,663,580     |            |                     |         |                 |                 |
| La Plata   | 1,648               | 1,780  | 11,806,120    | 13,394,910    |            |                     |         |                 |                 |
| Lake       | 364                 | 376    | 948,020       | 911,360       |            |                     |         |                 |                 |
| Larimer    | 6,298               | 7,242  | 64,739,380    | 72,814,990    |            |                     |         |                 |                 |

**INDUSTRIAL  
CONTRACTING/SERVICE**

| County        | Number of Parcels |            | Value of Land       |                     |                     | Value of Improvements |                     |      | Total Value |  |
|---------------|-------------------|------------|---------------------|---------------------|---------------------|-----------------------|---------------------|------|-------------|--|
|               | 1984              | 1985       | 1984                | 1985                | 1985                | 1984                  | 1985                | 1984 | 1985        |  |
| Adams         | 120               | 118        | \$9,415,890         | \$9,124,880         | \$13,152,490        | \$22,568,380          | \$22,865,970        |      |             |  |
| Alamosa       | 6                 | 6          | 6,180               | 6,180               | 48,830              | 55,010                | 55,640              |      |             |  |
| Archuleta     | 6                 | 8          | 40,590              | 55,930              | 61,400              | 101,990               | 138,920             |      |             |  |
| Bent          | 1                 | 1          | 2,050               | 2,050               | 6,710               | 8,760                 | 9,470               |      |             |  |
| Boulder       | 10                | 12         | 366,650             | 523,310             | 803,570             | 1,170,220             | 1,473,420           |      |             |  |
| Chaffee       | 10                | 14         | 100,520             | 132,880             | 249,190             | 349,710               | 487,200             |      |             |  |
| Clear Creek   | 2                 | 1          | 19,890              | 5,680               | 15,660              | 35,550                | 31,140              |      |             |  |
| Conejos       | 2                 | 2          | 390                 | 390                 | 82,770              | 83,160                | 71,290              |      |             |  |
| Dolores       | 2                 | 2          | 11,440              | 7,140               | 13,780              | 25,220                | 23,550              |      |             |  |
| Douglas       | 77                | 79         | 2,789,380           | 2,740,930           | 3,807,460           | 6,596,840             | 7,323,930           |      |             |  |
| Eagle         | 2                 | 2          | 21,340              | 28,470              | 131,190             | 152,530               | 195,420             |      |             |  |
| El Paso       | 1                 | 1          | 104,600             | 33,540              | 0                   | 104,600               | 33,540              |      |             |  |
| Fremont       | 25                | 24         | 125,850             | 121,800             | 478,160             | 604,010               | 613,860             |      |             |  |
| Garfield      | 1                 | 1          | 16,820              | 17,400              | 42,540              | 59,360                | 61,980              |      |             |  |
| Gilpin        | 2                 | 2          | 12,350              | 12,290              | 47,790              | 60,140                | 60,730              |      |             |  |
| Grand         | 5                 | 6          | 81,660              | 80,750              | 2,614,910           | 2,696,570             | 2,583,530           |      |             |  |
| Gunnison      | 6                 | 6          | 46,100              | 78,890              | 180,540             | 226,640               | 310,240             |      |             |  |
| Huerfano      | 1                 | 1          | 7,250               | 7,250               | 16,990              | 24,760                | 24,760              |      |             |  |
| Jackson       | 9                 | 9          | 16,890              | 16,890              | 55,940              | 72,830                | 72,830              |      |             |  |
| Jefferson     | 26                | 26         | 469,430             | 636,680             | 1,509,990           | 1,879,420             | 2,468,290           |      |             |  |
| La Plata      | 10                | 9          | 158,530             | 165,030             | 142,380             | 300,910               | 340,510             |      |             |  |
| Lake          | 1                 | 1          | 6,430               | 6,430               | 11,410              | 17,840                | 23,360              |      |             |  |
| Larimer       | 15                | 11         | 240,880             | 237,940             | 787,890             | 1,028,770             | 950,920             |      |             |  |
| Lincoln       | 7                 | 6          | 9,770               | 13,610              | 42,100              | 51,870                | 56,060              |      |             |  |
| Logan         | 22                | 10         | 30,820              | 34,000              | 159,480             | 190,300               | 189,090             |      |             |  |
| Mesa          | 63                | 72         | 742,280             | 822,190             | 2,685,180           | 3,427,460             | 4,341,890           |      |             |  |
| Moffat        | 5                 | 5          | 21,470              | 21,480              | 59,780              | 81,250                | 95,200              |      |             |  |
| Montezuma     | 20                | 21         | 191,680             | 207,310             | 621,190             | 812,870               | 821,670             |      |             |  |
| Montrose      | 5                 | 8          | 33,490              | 99,290              | 120,230             | 153,720               | 312,470             |      |             |  |
| Morgan        | 23                | 24         | 163,300             | 179,530             | 498,770             | 662,070               | 678,490             |      |             |  |
| Otero         | 1                 | 0          | 1,420               | 0                   | 10,740              | 12,160                | 0                   |      |             |  |
| Phillips      | 3                 | 3          | 4,880               | 3,790               | 23,370              | 28,250                | 26,130              |      |             |  |
| Prowers       | 1                 | 1          | 0                   | 0                   | 500                 | 500                   | 500                 |      |             |  |
| Pueblo        | 71                | 60         | 1,196,250           | 863,510             | 7,042,230           | 8,238,480             | 9,405,880           |      |             |  |
| Routt         | 7                 | 7          | 122,190             | 207,590             | 346,640             | 468,830               | 554,020             |      |             |  |
| San Juan      | 3                 | 3          | 6,150               | 7,140               | 11,740              | 17,890                | 19,810              |      |             |  |
| San Miguel    | 4                 | 11         | 186,490             | 719,690             | 196,000             | 382,490               | 1,272,690           |      |             |  |
| Weld          | 6                 | 6          | 313,110             | 357,080             | 3,349,710           | 3,662,820             | 3,536,410           |      |             |  |
| <b>Totals</b> | <b>581</b>        | <b>579</b> | <b>\$17,084,410</b> | <b>\$17,578,930</b> | <b>\$39,429,250</b> | <b>\$56,513,660</b>   | <b>\$61,510,800</b> |      |             |  |

**INDUSTRIAL  
MANUFACTURING/PROCESSING**

| County      | Number of Parcels |      | Value of Land |             |              | Value of Improvements |              |              | Total Value |      |
|-------------|-------------------|------|---------------|-------------|--------------|-----------------------|--------------|--------------|-------------|------|
|             | 1994              | 1995 | 1994          | 1995        | 1994         | 1995                  | 1994         | 1995         | 1994        | 1995 |
| Adams       | 83                | 80   | \$7,395,920   | \$7,287,770 | \$20,465,270 | \$18,631,730          | \$27,861,190 | \$25,919,500 |             |      |
| Alamosa     | 10                | 9    | 34,290        | 33,110      | 162,390      | 165,440               | 196,890      | 198,550      |             |      |
| Arapahoe    | 40                | 39   | 2,752,630     | 2,353,450   | 4,616,550    | 5,137,040             | 7,369,190    | 7,490,490    |             |      |
| Archuleta   | 7                 | 7    | 87,920        | 65,350      | 181,190      | 228,140               | 269,110      | 293,490      |             |      |
| Baca        | 3                 | 4    | 4,860         | 4,860       | 72,070       | 61,530                | 76,930       | 66,390       |             |      |
| Bent        | 5                 | 6    | 11,480        | 12,380      | 198,480      | 191,900               | 209,960      | 204,280      |             |      |
| Boulder     | 455               | 476  | 41,660,370    | 44,784,860  | 124,845,370  | 138,953,530           | 166,505,740  | 183,738,390  |             |      |
| Chaffee     | 17                | 23   | 155,720       | 228,390     | 367,850      | 581,700               | 523,570      | 810,090      |             |      |
| Cheyenne    | 0                 | 1    | 0             | 2,030       | 0            | 71,660                | 0            | 73,690       |             |      |
| Clear Creek | 1                 | 1    | 5,800         | 5,800       | 4,350        | 4,350                 | 10,150       | 10,150       |             |      |
| Conejos     | 11                | 11   | 14,700        | 14,700      | 753,710      | 753,700               | 768,410      | 768,400      |             |      |
| Costilla    | 5                 | 5    | 128,840       | 128,840     | 206,390      | 140,150               | 335,230      | 268,990      |             |      |
| Ouster      | 0                 | 1    | 0             | 2,610       | 0            | 25,970                | 0            | 28,580       |             |      |
| Delta       | 21                | 21   | 70,050        | 97,220      | 934,870      | 1,090,470             | 1,004,920    | 1,187,690    |             |      |
| Denver      | 529               | 514  | 31,383,940    | 28,497,350  | 51,644,490   | 53,677,660            | 83,028,430   | 82,175,010   |             |      |
| Dolores     | 2                 | 1    | 2,960         | 2,960       | 5,700        | 7,590                 | 8,660        | 10,550       |             |      |
| Douglas     | 40                | 40   | 1,683,270     | 1,523,500   | 6,504,020    | 7,461,800             | 8,187,290    | 8,985,300    |             |      |
| Eagle       | 8                 | 10   | 182,420       | 470,970     | 2,253,840    | 5,338,710             | 2,446,360    | 5,809,680    |             |      |
| El Paso     | 198               | 195  | 12,937,910    | 13,799,250  | 59,898,440   | 66,001,680            | 72,836,350   | 79,800,930   |             |      |
| Ebert       | 17                | 17   | 60,760        | 68,880      | 444,710      | 464,770               | 505,470      | 533,650      |             |      |
| Fremont     | 36                | 38   | 368,610       | 370,290     | 2,733,320    | 2,851,490             | 3,099,930    | 3,221,780    |             |      |
| Garfield    | 8                 | 8    | 315,350       | 229,680     | 225,390      | 293,420               | 540,740      | 523,100      |             |      |
| Gilpin      | 1                 | 1    | 8,350         | 8,350       | 3,090        | 3,090                 | 11,440       | 11,440       |             |      |
| Gunnison    | 11                | 13   | 39,390        | 86,440      | 133,400      | 166,410               | 172,780      | 252,850      |             |      |
| Hinsdale    | 2                 | 3    | 25,780        | 26,360      | 61,970       | 61,970                | 87,750       | 88,330       |             |      |
| Huerfano    | 1                 | 1    | 1,630         | 1,630       | 16,130       | 17,620                | 17,760       | 19,250       |             |      |
| Jackson     | 5                 | 5    | 26,810        | 26,810      | 208,820      | 208,820               | 235,630      | 235,630      |             |      |
| Jefferson   | 628               | 631  | 25,693,050    | 35,502,850  | 140,935,250  | 152,731,450           | 166,628,300  | 188,234,300  |             |      |
| Kit Carson  | 10                | 8    | 22,990        | 18,510      | 258,340      | 194,730               | 281,330      | 213,240      |             |      |
| La Plata    | 28                | 27   | 483,980       | 611,210     | 877,380      | 1,485,150             | 1,361,360    | 2,096,360    |             |      |

|               |              |                      |                      |                      |                      |                      |                      |                      |
|---------------|--------------|----------------------|----------------------|----------------------|----------------------|----------------------|----------------------|----------------------|
| Lake          | 1            | 1                    | 0                    | 0                    | 4,590                | 4,590                | 4,590                | 4,590                |
| Larimer       | 149          | 6,821,180            | 6,514,280            | 66,373,610           | 65,764,460           | 73,194,780           | 72,278,750           | 4,590                |
| Las Animas    | 3            | 8,780                | 22,310               | 51,080               | 56,250               | 59,860               | 78,560               | 4,590                |
| Logan         | 38           | 113,200              | 125,460              | 2,804,390            | 2,745,650            | 2,917,590            | 2,871,110            | 4,590                |
| Mesa          | 69           | 835,030              | 1,042,800            | 7,247,100            | 8,992,410            | 8,082,130            | 10,035,210           | 4,590                |
| Mineral       | 2            | 14,940               | 14,940               | 14,220               | 15,500               | 29,160               | 30,440               | 4,590                |
| Moffat        | 9            | 32,440               | 32,440               | 122,220              | 147,180              | 154,660              | 179,620              | 4,590                |
| Montezuma     | 38           | 229,240              | 290,560              | 681,100              | 980,240              | 910,340              | 1,270,800            | 4,590                |
| Montrose      | 47           | 308,140              | 434,650              | 3,402,760            | 3,648,920            | 3,710,900            | 4,083,570            | 4,590                |
| Morgan        | 29           | 538,720              | 561,190              | 13,774,670           | 13,902,720           | 14,313,390           | 14,463,910           | 4,590                |
| Otero         | 16           | 34,120               | 39,910               | 807,580              | 877,500              | 841,700              | 917,410              | 4,590                |
| Ourey         | 1            | 20,590               | 22,730               | 96,710               | 90,300               | 117,300              | 113,030              | 4,590                |
| Phillips      | 5            | 10,320               | 15,010               | 35,380               | 45,910               | 45,700               | 60,920               | 4,590                |
| Pitkin        | 3            | 296,300              | 454,950              | 131,720              | 453,330              | 428,020              | 908,280              | 4,590                |
| Prowers       | 19           | 91,880               | 100,300              | 1,555,770            | 1,546,930            | 1,647,650            | 1,647,230            | 4,590                |
| Pueblo        | 213          | 3,158,780            | 2,990,340            | 23,319,600           | 23,144,400           | 26,478,380           | 26,134,740           | 4,590                |
| Rio Blanco    | 6            | 22,090               | 21,680               | 176,300              | 165,090              | 198,390              | 186,770              | 4,590                |
| Rio Grande    | 7            | 106,610              | 101,970              | 1,003,410            | 857,500              | 1,110,020            | 1,059,470            | 4,590                |
| Routt         | 6            | 122,290              | 234,120              | 798,400              | 911,010              | 920,690              | 1,145,130            | 4,590                |
| Saguache      | 5            | 4,400                | 4,400                | 18,500               | 22,950               | 22,900               | 27,350               | 4,590                |
| San Juan      | 1            | 7,250                | 7,970                | 16,640               | 19,360               | 23,890               | 27,330               | 4,590                |
| San Miguel    | 1            | 150                  | 123,900              | 0                    | 271,510              | 150                  | 395,410              | 4,590                |
| Sedgwick      | 5            | 21,640               | 24,310               | 187,230              | 265,530              | 208,870              | 289,840              | 4,590                |
| Teller        | 6            | 46,950               | 46,950               | 100,010              | 96,600               | 146,960              | 143,550              | 4,590                |
| Washington    | 7            | 7,220                | 7,220                | 56,920               | 58,290               | 64,140               | 65,510               | 4,590                |
| Weld          | 128          | 2,531,020            | 3,558,210            | 40,759,580           | 46,076,480           | 43,290,600           | 49,634,690           | 4,590                |
| Yuma          | 4            | 6,010                | 6,010                | 84,210               | 87,960               | 90,220               | 93,970               | 4,590                |
| <b>Totals</b> | <b>3,000</b> | <b>\$140,957,060</b> | <b>\$153,065,030</b> | <b>\$582,636,580</b> | <b>\$628,352,240</b> | <b>\$723,593,840</b> | <b>\$781,417,270</b> | <b>\$781,417,270</b> |

**INDUSTRIAL  
REFINING/MILLING**

| County        | Number of Parcels |           |  | Value of Land      |                    |  | Value of Improvements |                     |  | Total Value         |                     |
|---------------|-------------------|-----------|--|--------------------|--------------------|--|-----------------------|---------------------|--|---------------------|---------------------|
|               | 1884              | 1895      |  | 1884               | 1895               |  | 1884                  | 1895                |  | 1884                | 1895                |
| Adams         | 1                 | 1         |  | \$98,090           | \$98,090           |  | \$432,700             | \$432,700           |  | \$530,790           | \$530,790           |
| Boulder       | 5                 | 5         |  | 509,090            | 652,900            |  | 1,733,540             | 1,556,090           |  | 2,242,630           | 2,208,990           |
| Chafee        | 2                 | 3         |  | 46,420             | 55,310             |  | 109,610               | 166,940             |  | 156,030             | 222,150             |
| Clear Creek   | 0                 | 1         |  | 0                  | 7,540              |  | 0                     | 27,550              |  | 0                   | 35,090              |
| Coetilla      | 1                 | 1         |  | 433,510            | 433,510            |  | 1,250,040             | 1,000,030           |  | 1,683,550           | 1,433,540           |
| Crowley       | 1                 | 1         |  | 2,180              | 2,180              |  | 22,670                | 22,670              |  | 24,860              | 24,860              |
| Queter        | 2                 | 2         |  | 4,820              | 4,820              |  | 1,810                 | 1,810               |  | 6,630               | 6,630               |
| Eagle         | 1                 | 1         |  | 109,320            | 109,320            |  | 1,408,630             | 1,253,660           |  | 1,517,950           | 1,362,980           |
| Fremont       | 3                 | 3         |  | 141,330            | 141,330            |  | 1,382,100             | 1,382,100           |  | 1,523,430           | 1,523,430           |
| Garfield      | 1                 | 1         |  | 104,400            | 94,250             |  | 163,430               | 94,940              |  | 267,830             | 189,190             |
| Grand         | 4                 | 3         |  | 1,002,280          | 1,000,950          |  | 13,903,080            | 13,889,590          |  | 14,905,360          | 14,890,540          |
| Hinsdale      | 0                 | 1         |  | 0                  | 0                  |  | 0                     | 13,630              |  | 0                   | 13,630              |
| Jackson       | 1                 | 1         |  | 5,300              | 5,300              |  | 381,250               | 381,250             |  | 386,550             | 386,550             |
| La Plata      | 4                 | 4         |  | 57,300             | 67,370             |  | 119,330               | 148,430             |  | 176,630             | 215,800             |
| Lake          | 36                | 7         |  | 149,460            | 40,840             |  | 5,634,460             | 4,870,410           |  | 5,783,920           | 4,911,250           |
| Las Animas    | 1                 | 1         |  | 950                | 950                |  | 8,120                 | 8,120               |  | 9,070               | 9,070               |
| Logan         | 2                 | 2         |  | 2,320              | 3,340              |  | 362,810               | 333,500             |  | 365,130             | 336,840             |
| Mineral       | 2                 | 6         |  | 18,070             | 18,070             |  | 83,380                | 75,070              |  | 101,450             | 93,140              |
| Montrose      | 1                 | 1         |  | 31,680             | 42,130             |  | 2,330                 | 2,410               |  | 34,010              | 44,540              |
| Morgan        | 2                 | 2         |  | 10,660             | 11,980             |  | 4,510                 | 3,580               |  | 15,170              | 15,560              |
| Ourray        | 1                 | 0         |  | 3,480              | 3,480              |  | 103,840               | 103,840             |  | 107,320             | 107,320             |
| Rio Grande    | 4                 | 3         |  | 54,760             | 54,760             |  | 358,200               | 354,710             |  | 412,960             | 409,470             |
| San Juan      | 2                 | 2         |  | 18,560             | 22,090             |  | 397,400               | 431,720             |  | 415,960             | 453,810             |
| San Miguel    | 2                 | 1         |  | 2,860              | 90                 |  | 263,310               | 113,530             |  | 266,170             | 113,620             |
| Summit        | 1                 | 1         |  | 816,330            | 816,470            |  | 4,891,500             | 4,765,860           |  | 5,707,830           | 5,582,330           |
| Teller        | 2                 | 4         |  | 0                  | 0                  |  | 815,360               | 1,181,990           |  | 815,360             | 1,181,990           |
| <b>Totals</b> | <b>82</b>         | <b>58</b> |  | <b>\$3,623,180</b> | <b>\$3,687,080</b> |  | <b>\$33,833,410</b>   | <b>\$32,616,030</b> |  | <b>\$37,456,590</b> | <b>\$36,303,110</b> |

**INDUSTRIAL  
REFINING/PETROLEUM**

| County        | Number of Parcels |           | Value of Land      |                    | Value of Improvements |                    | Total Value         |                    |
|---------------|-------------------|-----------|--------------------|--------------------|-----------------------|--------------------|---------------------|--------------------|
|               | 1884              | 1885      | 1884               | 1885               | 1884                  | 1885               | 1884                | 1885               |
| Adams         | 12                | 13        | \$1,434,130        | \$1,435,490        | \$596,110             | \$1,268,810        | \$2,430,240         | \$2,702,300        |
| Boulder       | 2                 | 3         | 182,930            | 640,150            | 326,260               | 350,760            | 509,190             | 890,910            |
| Chaffee       | 2                 | 2         | 0                  | 0                  | 1,250                 | 1,950              | 1,250               | 1,950              |
| Cheyenne      | 1                 | 1         | 1,740              | 1,740              | 334,030               | 262,500            | 335,770             | 264,240            |
| Costilla      | 12                | 12        | 830                | 830                | 6,640                 | 6,640              | 7,470               | 7,470              |
| Crowley       | 1                 | 1         | 1,030              | 1,030              | 19,280                | 19,280             | 20,320              | 20,320             |
| Dolores       | 1                 | 1         | 0                  | 0                  | 682,860               | 2,710              | 682,860             | 2,710              |
| Garfield      | 9                 | 9         | 870,760            | 867,860            | 1,437,530             | 1,259,590          | 2,308,290           | 2,127,450          |
| Jackson       | 2                 | 2         | 14,240             | 14,240             | 213,380               | 213,380            | 227,620             | 227,620            |
| La Plata      | 5                 | 6         | 57,780             | 127,260            | 30,800                | 41,410             | 88,580              | 168,670            |
| Mesa          | 2                 | 4         | 25,050             | 33,510             | 347,300               | 243,190            | 372,350             | 276,700            |
| Montezuma     | 1                 | 4         | 24,360             | 55,930             | 88,490                | 321,090            | 112,850             | 377,020            |
| Morgan        | 1                 | 2         | 4,780              | 8,450              | 18,880                | 23,730             | 23,870              | 32,180             |
| Rio Blanco    | 10                | 9         | 0                  | 0                  | 4,157,250             | 2,307,740          | 4,157,250           | 2,307,740          |
| Routt         | 3                 | 3         | 26,100             | 20,190             | 24,310                | 24,160             | 50,410              | 44,350             |
| <b>Totals</b> | <b>64</b>         | <b>72</b> | <b>\$2,643,740</b> | <b>\$3,206,680</b> | <b>\$8,684,380</b>    | <b>\$6,344,950</b> | <b>\$11,328,120</b> | <b>\$9,551,630</b> |

**INDUSTRIAL PERSONAL  
FURNITURE, EQUIPMENT, ETC.**

| County      | Number of Schedules |       |              | Total Value  |
|-------------|---------------------|-------|--------------|--------------|
|             | 1994                | 1995  | 1994         |              |
| Adams       | 90                  | 94    | \$91,830,970 | \$95,426,300 |
| Alamosa     | 25                  | 26    | 141,280      | 142,480      |
| Arapahoe    | 442                 | 459   | 32,033,170   | 35,253,510   |
| Archuleta   | 63                  | 68    | 407,420      | 429,670      |
| Baca        | 3                   | 3     | 6,490        | 5,860        |
| Bent        | 5                   | 5     | 39,630       | 34,860       |
| Boulder     | 1,120               | 1,144 | 123,367,880  | 129,504,120  |
| Chaffee     | 11                  | 51    | 391,770      | 626,400      |
| Cheyenne    | 0                   | 7     | 0            | 1,604,230    |
| Clear Creek | 2                   | 1     | 9,350        | 2,900        |
| Conejos     | 2                   | 19    | 182,220      | 188,810      |
| Costilla    | 2                   | 2     | 4,518,500    | 4,124,460    |
| Crowley     | 1                   | 1     | 2,070        | 1,900        |
| Custer      | 1                   | 2     | 1,070        | 1,000        |
| Delta       | 12                  | 12    | 431,140      | 474,250      |
| Denver      | 436                 | 427   | 80,172,030   | 84,948,350   |
| Dolores     | 2                   | 2     | 3,550        | 3,480        |
| Douglas     | 453                 | 444   | 7,164,410    | 7,837,240    |
| Eagle       | 2                   | 2     | 4,892,600    | 5,265,790    |
| El Paso     | 264                 | 340   | 113,578,040  | 128,931,100  |
| Ebert       | 13                  | 13    | 502,930      | 478,620      |
| Fremont     | 69                  | 75    | 4,997,540    | 6,534,510    |
| Garfield    | 11                  | 10    | 72,410       | 67,440       |
| Gilpin      | 10                  | 3     | 9,760        | 7,580        |
| Grand       | 2                   | 2     | 11,364,090   | 11,364,090   |
| Gunnison    | 120                 | 100   | 342,610      | 355,210      |
| Hinedale    | 1                   | 1     | 2,010        | 2,010        |
| Huerfano    | 7                   | 8     | 11,310       | 11,490       |
| Jackson     | 20                  | 20    | 1,204,820    | 1,206,290    |
| Jefferson   | 129                 | 129   | 136,879,870  | 143,886,420  |



|               |               |              |                      |                      |
|---------------|---------------|--------------|----------------------|----------------------|
| Kit Carson    | 14            | 14           | 596,330              | 379,590              |
| La Plata      | 218           | 276          | 2,676,230            | 3,901,420            |
| Lake          | 6             | 6            | 4,254,320            | 3,324,520            |
| Larimer       | 682           | 881          | 119,234,040          | 123,199,280          |
| Las Animas    | 10            | 10           | 72,740               | 62,470               |
| Lincoln       | 2             | 2            | 42,020               | 42,670               |
| Logan         | 94            | 95           | 1,989,620            | 2,290,270            |
| Mesa          | 81            | 72           | 8,569,510            | 6,303,410            |
| Mineral       | 3             | 3            | 36,570               | 34,790               |
| Moffat        | 16            | 14           | 275,020              | 354,780              |
| Montezuma     | 37            | 32           | 595,850              | 633,250              |
| Montrose      | 49            | 52           | 3,911,500            | 3,919,320            |
| Morgan        | 49            | 45           | 14,506,910           | 25,567,900           |
| Otero         | 0             | 18           | 835,170              | 745,770              |
| Ouray         | 46            | 71           | 38,690               | 56,890               |
| Park          | 32            | 29           | 67,960               | 68,830               |
| Phillips      | 30            | 32           | 48,070               | 49,440               |
| Pitkin        | 1             | 1            | 8,110                | 7,540                |
| Prowers       | 15            | 16           | 525,940              | 508,870              |
| Pueblo        | 9,340         | 253          | 39,123,330           | 38,114,820           |
| Rio Blanco    | 91            | 97           | 1,055,290            | 3,314,120            |
| Rio Grande    | 11            | 13           | 393,950              | 380,640              |
| Routt         | 4             | 4            | 22,140               | 32,780               |
| Saguache      | 1             | 1            | 7,390                | 6,770                |
| San Juan      | 6             | 6            | 121,780              | 121,020              |
| San Miguel    | 1             | 1            | 2,870                | 2,700                |
| Sedgwick      | 13            | 118          | 76,540               | 95,480               |
| Summit        | 1             | 1            | 540,440              | 385,520              |
| Teller        | 53            | 55           | 316,330              | 2,517,810            |
| Washington    | 6             | 9            | 68,830               | 84,460               |
| Weld          | 136           | 144          | 73,111,190           | 78,480,760           |
| Yuma          | 4             | 4            | 64,200               | 57,530               |
| <b>Totals</b> | <b>14,380</b> | <b>5,845</b> | <b>\$887,749,820</b> | <b>\$953,765,790</b> |

**AGRICULTURAL  
SPRINKLER IRRIGATION**

| County     | Number of Acres |         |             | Value of Land |          |          | Average per Acre |      |      |
|------------|-----------------|---------|-------------|---------------|----------|----------|------------------|------|------|
|            | 1984            | 1985    | 1984        | 1985          | 1984     | 1985     | 1984             | 1985 | 1985 |
| Alamosa    | 62,484          | 17,898  | \$3,832,990 | \$1,400,670   | \$61.36  | \$78.27  |                  |      |      |
| Arapahoe   | 1,405           | 1,229   | 53,080      | 51,850        | \$37.78  | \$42.19  |                  |      |      |
| Archuleta  | 77              | 0       | 8,880       | 0             | \$115.32 | \$0.00   |                  |      |      |
| Baca       | 24,812          | 37,390  | 627,910     | 760,540       | \$25.31  | \$20.34  |                  |      |      |
| Chaffee    | 1,605           | 1,679   | 115,140     | 120,010       | \$71.74  | \$71.48  |                  |      |      |
| Cheyenne   | 22,993          | 23,004  | 787,980     | 928,020       | \$34.27  | \$40.34  |                  |      |      |
| Conejos    | 19,703          | 21,609  | 1,345,930   | 1,120,280     | \$68.31  | \$51.84  |                  |      |      |
| Costilla   | 19,376          | 19,378  | 1,260,130   | 1,254,270     | \$65.04  | \$64.73  |                  |      |      |
| Dolores    | 2,950           | 6,681   | 159,190     | 418,100       | \$53.96  | \$62.58  |                  |      |      |
| Douglas    | 1,135           | 1,221   | 182,260     | 203,900       | \$160.58 | \$166.99 |                  |      |      |
| El Paso    | 3,988           | 5,644   | 416,620     | 548,790       | \$104.47 | \$97.23  |                  |      |      |
| Ebert      | 4,314           | 4,126   | 275,850     | 395,010       | \$63.94  | \$95.74  |                  |      |      |
| Huerfano   | 527             | 0       | 38,650      | 0             | \$73.34  | \$0.00   |                  |      |      |
| Kiowa      | 1,528           | 1,848   | 51,040      | 45,990        | \$33.40  | \$27.91  |                  |      |      |
| Kit Carson | 137,660         | 136,365 | 7,521,540   | 7,760,870     | \$54.64  | \$56.91  |                  |      |      |
| La Plata   | 7,193           | 7,661   | 526,870     | 695,950       | \$73.25  | \$90.84  |                  |      |      |
| Larimer    | 4,149           | 4,149   | 470,480     | 534,600       | \$113.40 | \$128.85 |                  |      |      |
| Linch      | 2,788           | 2,653   | 127,670     | 139,670       | \$45.79  | \$52.65  |                  |      |      |
| Logan      | 28,741          | 28,569  | 2,561,910   | 2,433,300     | \$89.14  | \$85.17  |                  |      |      |
| Moffat     | 510             | 510     | 27,950      | 27,950        | \$54.80  | \$54.80  |                  |      |      |
| Montezuma  | 15,971          | 15,840  | 1,190,100   | 1,352,470     | \$74.52  | \$85.38  |                  |      |      |
| Morgan     | 67,241          | 67,550  | 5,900,160   | 5,666,920     | \$87.75  | \$83.89  |                  |      |      |
| Phillips   | 47,924          | 51,408  | 4,080,650   | 3,667,380     | \$85.15  | \$71.34  |                  |      |      |
| Pitkin     | 510             | 524     | 54,670      | 35,990        | \$107.20 | \$68.68  |                  |      |      |
| Prowers    | 11,854          | 12,270  | 250,320     | 251,210       | \$21.12  | \$20.47  |                  |      |      |
| Pueblo     | 1,137           | 1,200   | 72,570      | 91,350        | \$63.83  | \$76.13  |                  |      |      |
| Rio Blanco | 225             | 0       | 23,590      | 0             | \$104.84 | \$0.00   |                  |      |      |
| Rio Grande | 67,355          | 67,771  | 5,021,160   | 5,128,460     | \$74.55  | \$75.67  |                  |      |      |
| San Miguel | 1,151           | 0       | 59,510      | 0             | \$51.70  | \$0.00   |                  |      |      |
| Sedgwick   | 23,790          | 24,257  | 1,295,170   | 1,354,970     | \$54.44  | \$55.86  |                  |      |      |

|              |                |                |                     |                     |                |                |
|--------------|----------------|----------------|---------------------|---------------------|----------------|----------------|
| Washington   | 39,603         | 40,601         | 1,856,240           | 1,864,650           | \$46.87        | \$45.93        |
| Weld         | 33,817         | 64,918         | 2,251,520           | 6,529,230           | \$66.58        | \$100.58       |
| Yuma         | 258,397        | 257,894        | 16,009,030          | 15,818,280          | \$61.96        | \$61.34        |
| <b>Total</b> | <b>916,893</b> | <b>925,645</b> | <b>\$58,456,760</b> | <b>\$60,600,680</b> | <b>\$63.76</b> | <b>\$65.47</b> |

**AGRICULTURAL  
FLOOD IRRIGATION**

| County     | Number of Acres |        | Value of Land |             |          | Average per Acre |          |
|------------|-----------------|--------|---------------|-------------|----------|------------------|----------|
|            | 1984            | 1985   | 1984          | 1985        | 1984     | 1985             | 1985     |
| Adams      | 41,241          | 22,125 | \$4,009,480   | \$2,474,490 | \$97.22  | \$111.84         | \$111.84 |
| Alamosa    | 10,771          | 73,520 | 583,330       | 4,510,480   | \$54.16  | \$61.35          | \$61.35  |
| Arapahoe   | 1,315           | 1,215  | 101,450       | 74,280      | \$77.15  | \$61.14          | \$61.14  |
| Archuleta  | 2,018           | 2,142  | 144,830       | 173,860     | \$71.77  | \$81.17          | \$81.17  |
| Baca       | 49,193          | 45,746 | 1,292,700     | 1,260,290   | \$26.28  | \$27.55          | \$27.55  |
| Bent       | 62,390          | 62,313 | 6,486,460     | 6,482,470   | \$103.97 | \$104.03         | \$104.03 |
| Boulder    | 40,643          | 39,237 | 4,858,630     | 4,592,970   | \$119.54 | \$117.06         | \$117.06 |
| Chaffee    | 8,129           | 8,242  | 543,710       | 448,890     | \$66.89  | \$54.46          | \$54.46  |
| Cheyenne   | 2,148           | 2,169  | 74,580        | 89,320      | \$34.72  | \$41.18          | \$41.18  |
| Conejos    | 54,740          | 59,083 | 3,314,310     | 3,334,450   | \$60.55  | \$56.44          | \$56.44  |
| Costilla   | 19,750          | 19,791 | 1,074,020     | 1,047,510   | \$54.38  | \$52.93          | \$52.93  |
| Crowley    | 20,655          | 20,227 | 824,680       | 792,820     | \$39.93  | \$39.20          | \$39.20  |
| Custer     | 756             | 759    | 105,810       | 137,110     | \$139.96 | \$180.65         | \$180.65 |
| Delta      | 45,879          | 45,758 | 3,810,890     | 4,288,470   | \$83.06  | \$93.72          | \$93.72  |
| Douglas    | 1,144           | 1,199  | 131,010       | 136,020     | \$114.52 | \$113.44         | \$113.44 |
| Eagle      | 8,107           | 6,717  | 682,350       | 629,750     | \$84.17  | \$93.75          | \$93.75  |
| El Paso    | 4,164           | 3,126  | 486,150       | 397,130     | \$116.75 | \$127.04         | \$127.04 |
| Elbert     | 486             | 486    | 28,870        | 38,520      | \$59.40  | \$79.28          | \$79.28  |
| Fremont    | 4,738           | 4,709  | 595,830       | 570,820     | \$125.76 | \$121.22         | \$121.22 |
| Garfield   | 33,054          | 34,445 | 3,532,810     | 3,479,490   | \$106.88 | \$101.02         | \$101.02 |
| Huerfano   | 14,057          | 17,401 | 1,022,420     | 1,576,670   | \$72.73  | \$90.61          | \$90.61  |
| Kiowa      | 3,623           | 3,505  | 169,260       | 152,470     | \$46.72  | \$43.50          | \$43.50  |
| Kit Carson | 28,430          | 28,218 | 1,549,240     | 1,575,080   | \$54.49  | \$55.82          | \$55.82  |
| La Plata   | 36,416          | 36,474 | 3,284,740     | 3,480,600   | \$90.20  | \$95.43          | \$95.43  |
| Larimer    | 66,717          | 64,395 | 8,501,550     | 9,561,800   | \$127.43 | \$148.49         | \$148.49 |
| Las Animas | 18,963          | 18,677 | 1,406,220     | 1,669,310   | \$74.16  | \$89.38          | \$89.38  |
| Lincoln    | 1,075           | 1,228  | 78,170        | 92,390      | \$72.72  | \$75.24          | \$75.24  |
| Logan      | 88,842          | 87,458 | 5,703,050     | 5,853,860   | \$65.67  | \$66.93          | \$66.93  |
| Mesa       | 79,183          | 76,901 | 8,795,560     | 10,652,920  | \$111.08 | \$138.53         | \$138.53 |
| Moffat     | 18,260          | 18,172 | 978,530       | 1,013,830   | \$53.59  | \$55.79          | \$55.79  |

|               |                  |                  |                      |                      |                |                |
|---------------|------------------|------------------|----------------------|----------------------|----------------|----------------|
| Montezuma     | 27,559           | 27,785           | 2,148,200            | 2,079,280            | \$77.95        | \$74.83        |
| Montrose      | 67,923           | 67,197           | 6,397,370            | 6,860,180            | \$94.19        | \$102.09       |
| Morgan        | 80,287           | 79,770           | 7,477,070            | 7,215,730            | \$93.13        | \$90.46        |
| Otero         | 70,590           | 67,473           | 8,620,890            | 8,943,960            | \$122.13       | \$132.56       |
| Ourray        | 1,013            | 978              | 70,600               | 61,530               | \$69.69        | \$62.91        |
| Phillips      | 18,401           | 16,880           | 1,637,360            | 1,202,340            | \$88.98        | \$71.23        |
| Pitkin        | 7,651            | 8,010            | 683,380              | 765,230              | \$89.32        | \$95.53        |
| Prowers       | 122,051          | 120,537          | 12,856,970           | 12,746,940           | \$105.34       | \$105.75       |
| Pueblo        | 31,506           | 30,915           | 2,580,320            | 9,407,460            | \$81.90        | \$304.30       |
| Rio Blanco    | 4,344            | 4,850            | 325,380              | 415,680              | \$74.90        | \$85.71        |
| Rio Grande    | 20,796           | 20,660           | 1,403,470            | 1,420,830            | \$67.49        | \$68.77        |
| Saguache      | 75,516           | 75,222           | 3,728,300            | 4,384,710            | \$49.37        | \$58.29        |
| San Miguel    | 4,773            | 5,950            | 218,170              | 317,230              | \$45.82        | \$53.32        |
| Sedgwick      | 21,830           | 21,860           | 1,618,640            | 1,558,570            | \$74.15        | \$71.30        |
| Summit        | 1,314            | 1,502            | 71,320               | 66,840               | \$54.28        | \$44.50        |
| Washington    | 7,029            | 7,003            | 487,070              | 484,750              | \$69.29        | \$69.22        |
| Weld          | 366,953          | 318,503          | 37,046,130           | 35,944,510           | \$100.96       | \$112.85       |
| <b>Totals</b> | <b>1,694,423</b> | <b>1,680,533</b> | <b>\$151,542,280</b> | <b>\$164,463,840</b> | <b>\$89.44</b> | <b>\$97.86</b> |

**AGRICULTURAL  
DRY FARM LAND**

| County        | Number of Acres  |                  | Value of Land        |                      | Average per Acre |                |
|---------------|------------------|------------------|----------------------|----------------------|------------------|----------------|
|               | 1984             | 1985             | 1984                 | 1985                 | 1984             | 1985           |
| Adams         | 434,973          | 433,282          | \$10,586,100         | \$10,954,860         | \$24.34          | \$25.28        |
| Arapahoe      | 199,927          | 198,558          | 4,046,110            | 4,221,080            | \$20.24          | \$21.28        |
| Archuleta     | 3,825            | 3,538            | 62,650               | 119,930              | \$17.28          | \$33.90        |
| Baca          | 748,290          | 738,862          | 8,326,620            | 8,650,470            | \$11.13          | \$11.71        |
| Bent          | 52,945           | 53,089           | 580,500              | 572,470              | \$10.96          | \$10.78        |
| Boulder       | 13,409           | 12,442           | 283,710              | 230,540              | \$21.16          | \$18.53        |
| Cheyenne      | 558,821          | 558,398          | 11,350,820           | 11,570,280           | \$20.31          | \$20.68        |
| Crowley       | 35,364           | 35,167           | 284,490              | 268,800              | \$8.04           | \$7.64         |
| Custer        | 182              | 0                | 3,290                | 0                    | \$17.14          | \$0.00         |
| Denver        | 304              | 304              | 8,060                | 7,790                | \$26.51          | \$25.63        |
| Dolores       | 81,175           | 77,760           | 1,674,690            | 1,821,190            | \$20.63          | \$23.42        |
| Douglas       | 19,833           | 20,073           | 348,350              | 339,060              | \$17.56          | \$16.89        |
| El Paso       | 43,275           | 46,748           | 589,780              | 539,890              | \$13.63          | \$11.55        |
| Ebert         | 210,199          | 199,631          | 4,344,600            | 4,511,500            | \$20.67          | \$22.60        |
| Fremont       | 323              | 263              | 7,300                | 5,840                | \$22.60          | \$22.21        |
| Garfield      | 5,962            | 5,793            | 97,460               | 86,580               | \$16.35          | \$14.95        |
| Huerfano      | 5,456            | 1,437            | 86,500               | 23,780               | \$15.85          | \$16.55        |
| Jefferson     | 2,098            | 2,205            | 45,820               | 44,160               | \$21.84          | \$20.03        |
| Kiowa         | 616,386          | 616,080          | 9,021,170            | 9,017,690            | \$14.64          | \$14.64        |
| Kit Carson    | 698,780          | 699,490          | 17,438,910           | 16,338,860           | \$24.96          | \$23.36        |
| La Plata      | 32,759           | 33,872           | 515,890              | 691,470              | \$15.75          | \$20.41        |
| Larimer       | 35,693           | 34,978           | 699,180              | 722,770              | \$19.59          | \$20.68        |
| Las Animas    | 30,444           | 29,997           | 342,060              | 311,860              | \$11.24          | \$10.40        |
| Lincoln       | 495,628          | 496,370          | 9,672,620            | 9,265,890            | \$19.52          | \$18.67        |
| Logan         | 441,692          | 448,857          | 9,837,740            | 8,864,470            | \$22.27          | \$19.75        |
| Mesa          | 35               | 0                | 240                  | 0                    | \$6.86           | \$0.00         |
| Moffat        | 73,708           | 73,627           | 1,458,320            | 1,411,710            | \$19.79          | \$19.17        |
| Montezuma     | 55,388           | 58,670           | 1,237,710            | 1,391,750            | \$22.35          | \$23.72        |
| Montrose      | 1,192            | 1,212            | 17,950               | 16,840               | \$15.06          | \$13.89        |
| Morgan        | 162,083          | 162,509          | 3,669,450            | 3,619,500            | \$22.64          | \$22.27        |
| Ourey         | 945              | 800              | 11,640               | 21,970               | \$12.32          | \$27.46        |
| Phillips      | 291,437          | 290,720          | 9,466,590            | 9,302,100            | \$32.48          | \$32.00        |
| Prowers       | 390,492          | 390,057          | 5,470,970            | 5,600,360            | \$14.38          | \$14.74        |
| Pueblo        | 57,689           | 56,875           | 354,100              | 435,750              | \$6.14           | \$7.66         |
| Rio Blanco    | 14,542           | 14,500           | 294,280              | 315,760              | \$20.24          | \$21.78        |
| Routt         | 73,807           | 73,544           | 1,400,170            | 1,538,850            | \$18.97          | \$20.92        |
| San Miguel    | 11,590           | 11,560           | 226,320              | 207,770              | \$19.53          | \$17.97        |
| Sedgwick      | 161,310          | 162,620          | 5,007,610            | 4,920,550            | \$31.04          | \$30.26        |
| Washington    | 874,863          | 875,993          | 22,630,710           | 21,643,310           | \$25.87          | \$24.71        |
| Weld          | 574,248          | 573,937          | 10,793,140           | 10,941,530           | \$18.80          | \$19.06        |
| Yuma          | 378,897          | 380,944          | 9,914,670            | 9,451,720            | \$26.17          | \$24.81        |
| <b>Totals</b> | <b>7,879,789</b> | <b>7,865,762</b> | <b>\$162,208,390</b> | <b>\$160,000,700</b> | <b>\$20.59</b>   | <b>\$20.34</b> |

**AGRICULTURAL  
MEADOW HAY LAND**

| County        | Number of Acres |                |                     | Value of Land       |                |                | Average per Acre |      |
|---------------|-----------------|----------------|---------------------|---------------------|----------------|----------------|------------------|------|
|               | 1984            | 1985           | 1984                | 1985                | 1984           | 1985           | 1984             | 1985 |
| Adams         | 1,337           | 1,347          | \$51,720            | \$61,550            | \$38.68        | \$45.69        |                  |      |
| Alamosa       | 35,957          | 37,212         | 1,154,740           | 1,109,200           | \$32.11        | \$29.81        |                  |      |
| Archuleta     | 12,646          | 12,806         | 593,990             | 611,270             | \$46.97        | \$47.73        |                  |      |
| Boulder       | 16,592          | 16,489         | 670,750             | 743,530             | \$40.43        | \$45.07        |                  |      |
| Chaffee       | 3,777           | 7,236          | 139,490             | 509,740             | \$36.93        | \$70.44        |                  |      |
| Conejos       | 23,896          | 25,295         | 1,077,410           | 1,401,520           | \$45.11        | \$55.41        |                  |      |
| Costilla      | 5,382           | 5,382          | 361,090             | 359,340             | \$67.09        | \$66.77        |                  |      |
| Custer        | 10,422          | 10,399         | 683,200             | 680,270             | \$65.55        | \$65.42        |                  |      |
| Delta         | 10,211          | 10,440         | 661,860             | 678,630             | \$64.82        | \$65.00        |                  |      |
| Douglas       | 2,862           | 3,003          | 82,580              | 77,910              | \$27.88        | \$25.94        |                  |      |
| Eagle         | 13,739          | 13,265         | 458,600             | 418,030             | \$33.38        | \$31.51        |                  |      |
| El Paso       | 964             | 965            | 31,580              | 16,670              | \$32.76        | \$17.27        |                  |      |
| Fremont       | 9,621           | 9,160          | 704,360             | 691,610             | \$73.21        | \$75.50        |                  |      |
| Garfield      | 18,464          | 17,983         | 566,520             | 538,030             | \$30.68        | \$29.92        |                  |      |
| Grand         | 33,124          | 32,663         | 1,678,780           | 1,648,200           | \$50.68        | \$50.46        |                  |      |
| Gunnison      | 47,134          | 47,296         | 2,405,020           | 2,528,130           | \$51.03        | \$53.45        |                  |      |
| Hinsdale      | 4,947           | 5,540          | 123,130             | 120,300             | \$24.89        | \$21.71        |                  |      |
| Huerfano      | 858             | 951            | 35,090              | 37,690              | \$40.90        | \$39.63        |                  |      |
| Jackson       | 118,424         | 117,612        | 4,678,390           | 4,630,600           | \$39.51        | \$39.37        |                  |      |
| Jefferson     | 6,506           | 5,582          | 949,630             | 824,610             | \$145.96       | \$147.73       |                  |      |
| La Plata      | 14,738          | 14,588         | 867,820             | 1,036,630           | \$58.88        | \$71.06        |                  |      |
| Lake          | 2,487           | 2,448          | 58,580              | 51,430              | \$23.55        | \$21.01        |                  |      |
| Larimer       | 27,031          | 27,103         | 834,900             | 812,190             | \$30.89        | \$29.87        |                  |      |
| Las Animas    | 3,822           | 3,731          | 203,940             | 219,870             | \$53.36        | \$58.93        |                  |      |
| Mesa          | 15,165          | 15,350         | 515,290             | 707,990             | \$33.98        | \$46.12        |                  |      |
| Mineral       | 1,844           | 1,864          | 70,830              | 69,680              | \$38.41        | \$37.38        |                  |      |
| Montezuma     | 16,565          | 16,580         | 469,440             | 454,820             | \$28.34        | \$27.43        |                  |      |
| Montrose      | 28,095          | 28,951         | 1,079,790           | 1,053,340           | \$37.11        | \$36.38        |                  |      |
| Ouray         | 12,709          | 12,920         | 711,860             | 814,840             | \$56.01        | \$63.07        |                  |      |
| Park          | 27,758          | 27,406         | 615,510             | 628,850             | \$22.17        | \$22.95        |                  |      |
| Pitkin        | 5,669           | 5,668          | 127,060             | 128,580             | \$22.41        | \$22.69        |                  |      |
| Rio Blanco    | 32,298          | 31,340         | 1,457,100           | 1,586,410           | \$45.11        | \$50.62        |                  |      |
| Rio Grande    | 43,410          | 42,964         | 1,639,930           | 1,590,070           | \$37.78        | \$37.01        |                  |      |
| Routt         | 53,412          | 52,531         | 2,720,180           | 2,640,400           | \$50.93        | \$50.26        |                  |      |
| Saguache      | 42,157          | 41,653         | 1,697,880           | 2,384,300           | \$40.28        | \$57.24        |                  |      |
| San Miguel    | 7,255           | 6,930          | 379,100             | 354,850             | \$52.25        | \$51.20        |                  |      |
| Summit        | 6,646           | 5,091          | 169,050             | 159,320             | \$25.44        | \$31.29        |                  |      |
| Teller        | 731             | 680            | 28,930              | 27,210              | \$39.58        | \$40.01        |                  |      |
| Weld          | 2,080           | 18,374         | 33,350              | 647,090             | \$16.03        | \$35.22        |                  |      |
| <b>Totals</b> | <b>721,825</b>  | <b>738,809</b> | <b>\$30,788,470</b> | <b>\$33,054,700</b> | <b>\$42.65</b> | <b>\$44.86</b> |                  |      |

**AGRICULTURAL  
GRAZING LAND**

| County      | Number of Acres |           | Value of Land |           | Average per Acre |        |
|-------------|-----------------|-----------|---------------|-----------|------------------|--------|
|             | 1984            | 1985      | 1984          | 1985      | 1984             | 1985   |
| Adams       | 140,009         | 139,355   | \$1,003,660   | \$998,090 | \$7.17           | \$7.16 |
| Alamosa     | 94,864          | 94,408    | 567,200       | 568,450   | \$5.98           | \$6.02 |
| Arapahoe    | 146,844         | 150,695   | 737,400       | 764,470   | \$5.02           | \$5.07 |
| Archuleta   | 212,716         | 228,731   | 1,261,940     | 1,331,360 | \$5.93           | \$5.82 |
| Baca        | 560,125         | 561,347   | 2,130,960     | 2,211,560 | \$3.80           | \$3.94 |
| Bent        | 670,808         | 670,912   | 2,534,650     | 2,481,440 | \$3.78           | \$3.70 |
| Boulder     | 41,206          | 33,839    | 201,260       | 170,760   | \$4.88           | \$5.05 |
| Chaffee     | 50,514          | 44,460    | 299,630       | 185,160   | \$5.93           | \$4.16 |
| Cheyenne    | 501,183         | 503,524   | 2,169,150     | 2,143,460 | \$4.33           | \$4.26 |
| Clear Creek | 11,080          | 11,304    | 53,020        | 53,990    | \$4.79           | \$4.78 |
| Conejos     | 154,299         | 176,491   | 777,700       | 772,780   | \$5.04           | \$4.38 |
| Coitilla    | 206,009         | 206,997   | 757,490       | 712,530   | \$3.68           | \$3.44 |
| Crowley     | 374,610         | 375,437   | 1,172,890     | 1,139,690 | \$3.13           | \$3.04 |
| Custer      | 175,843         | 177,062   | 987,970       | 969,530   | \$5.62           | \$5.48 |
| Delta       | 215,598         | 216,082   | 696,940       | 675,600   | \$3.23           | \$3.13 |
| Dolores     | 122,312         | 121,789   | 554,850       | 548,490   | \$4.54           | \$4.50 |
| Douglas     | 235,635         | 234,678   | 1,608,640     | 1,598,340 | \$6.83           | \$6.81 |
| Eagle       | 134,715         | 129,218   | 653,100       | 620,880   | \$4.85           | \$4.80 |
| El Paso     | 843,463         | 839,015   | 3,687,050     | 3,617,150 | \$5.73           | \$5.66 |
| Ebert       | 845,601         | 857,276   | 4,218,120     | 4,381,200 | \$4.99           | \$5.11 |
| Fremont     | 308,252         | 302,859   | 1,033,500     | 1,008,620 | \$3.35           | \$3.33 |
| Garfield    | 334,713         | 340,752   | 1,538,260     | 1,587,050 | \$4.60           | \$4.66 |
| Gilpin      | 14,669          | 13,753    | 102,680       | 93,490    | \$7.00           | \$6.80 |
| Grand       | 205,150         | 200,265   | 788,620       | 751,590   | \$3.84           | \$3.75 |
| Gunnison    | 293,576         | 292,475   | 1,321,060     | 1,682,550 | \$4.50           | \$5.75 |
| Hinedale    | 9,600           | 9,987     | 51,330        | 51,780    | \$5.35           | \$5.18 |
| Huerfano    | 596,097         | 609,741   | 2,058,590     | 2,213,560 | \$3.45           | \$3.63 |
| Jackeson    | 212,077         | 215,278   | 766,110       | 776,360   | \$3.61           | \$3.61 |
| Jefferson   | 80,308          | 79,256    | 574,710       | 636,250   | \$7.16           | \$8.03 |
| Kiowa       | 439,726         | 440,048   | 1,566,620     | 1,566,560 | \$3.56           | \$3.56 |
| Kit Carson  | 441,570         | 440,646   | 2,280,480     | 2,255,110 | \$5.16           | \$5.12 |
| La Plata    | 202,533         | 201,100   | 1,150,870     | 1,131,620 | \$5.68           | \$5.63 |
| Lake        | 11,877          | 13,077    | 74,340        | 87,210    | \$6.26           | \$6.67 |
| Larimer     | 367,923         | 349,756   | 1,413,460     | 1,281,070 | \$3.84           | \$3.66 |
| Las Animas  | 1,894,128       | 1,903,632 | 7,431,600     | 7,298,090 | \$3.92           | \$3.83 |
| Lincoln     | 1,002,200       | 1,002,071 | 3,574,660     | 3,588,940 | \$3.57           | \$3.58 |
| Logan       | 533,536         | 527,466   | 2,475,730     | 2,307,470 | \$4.64           | \$4.37 |
| Mesa        | 398,509         | 399,010   | 1,764,210     | 1,693,180 | \$4.43           | \$4.24 |
| Mineral     | 24,690          | 24,674    | 186,220       | 185,920   | \$7.54           | \$7.54 |
| Moffat      | 950,057         | 937,845   | 3,030,080     | 2,935,850 | \$3.06           | \$2.97 |



|              |                   |                   |                     |                     |               |               |
|--------------|-------------------|-------------------|---------------------|---------------------|---------------|---------------|
| Montezuma    | 214,277           | 212,160           | 929,520             | 863,790             | \$4.34        | \$4.07        |
| Montrose     | 274,188           | 272,577           | 1,382,670           | 1,326,610           | \$5.04        | \$4.87        |
| Morgan       | 408,580           | 409,251           | 2,227,590           | 2,217,500           | \$5.45        | \$5.42        |
| Otero        | 386,828           | 388,272           | 1,411,150           | 1,417,760           | \$3.65        | \$3.65        |
| Ourray       | 117,433           | 119,385           | 551,650             | 542,250             | \$4.70        | \$4.54        |
| Park         | 178,101           | 182,497           | 752,940             | 752,730             | \$4.23        | \$4.12        |
| Phillips     | 52,404            | 51,137            | 284,280             | 276,200             | \$5.42        | \$5.40        |
| Pitkin       | 24,287            | 24,480            | 132,660             | 131,190             | \$5.46        | \$5.36        |
| Prowers      | 460,587           | 460,958           | 1,782,800           | 1,748,350           | \$3.87        | \$3.79        |
| Pueblo       | 948,951           | 946,336           | 3,740,590           | 2,664,900           | \$3.94        | \$2.82        |
| Rio Blanco   | 405,411           | 403,560           | 1,610,060           | 1,586,860           | \$3.97        | \$3.93        |
| Rio Grande   | 39,171            | 39,830            | 323,180             | 331,360             | \$8.25        | \$8.32        |
| Routt        | 583,398           | 578,993           | 2,965,490           | 2,770,750           | \$5.08        | \$4.79        |
| Saguache     | 214,493           | 212,365           | 893,100             | 874,090             | \$4.16        | \$4.12        |
| San Juan     | 153               | 153               | 2,750               | 530                 | \$17.97       | \$3.46        |
| San Miguel   | 221,536           | 223,120           | 1,394,670           | 1,432,010           | \$6.30        | \$6.42        |
| Sedgwick     | 93,770            | 93,070            | 525,820             | 515,240             | \$5.61        | \$5.54        |
| Summit       | 25,696            | 24,771            | 75,330              | 78,370              | \$2.93        | \$3.16        |
| Teller       | 94,822            | 89,809            | 450,610             | 453,790             | \$4.75        | \$5.05        |
| Washington   | 570,705           | 567,738           | 3,734,360           | 3,691,960           | \$6.54        | \$6.50        |
| Weld         | 1,036,859         | 1,037,571         | 4,116,770           | 4,053,370           | \$3.97        | \$3.91        |
| Yuma         | 846,528           | 845,342           | 4,887,510           | 4,859,970           | \$5.77        | \$5.75        |
| <b>Total</b> | <b>21,096,813</b> | <b>21,109,684</b> | <b>\$83,434,250</b> | <b>\$91,667,000</b> | <b>\$4.43</b> | <b>\$4.34</b> |

| County        | Number of Acres |              | Value of Land      |                    | Average per Acre |                 |
|---------------|-----------------|--------------|--------------------|--------------------|------------------|-----------------|
|               | 1994            | 1995         | 1994               | 1995               | 1994             | 1995            |
| Delta         | 3,726           | 3,567        | \$636,490          | \$692,230          | \$170.82         | \$194.07        |
| Fremont       | 414             | 357          | 112,490            | 93,620             | \$271.71         | \$262.24        |
| La Plata      | 43              | 43           | 4,280              | 6,080              | \$99.53          | \$141.40        |
| Mesa          | 3,030           | 2,840        | 549,860            | 604,610            | \$181.47         | \$212.89        |
| Montrose      | 368             | 321          | 57,470             | 61,890             | \$156.17         | \$192.80        |
| <b>Totals</b> | <b>7,581</b>    | <b>7,128</b> | <b>\$1,360,590</b> | <b>\$1,458,430</b> | <b>\$179.47</b>  | <b>\$204.61</b> |

AGRICULTURAL  
ORCHARD LAND

**AGRICULTURAL  
FARM/RANCH WASTE LAND**

| County     | Number of Acres |         | Value of Land |          | Average per Acre |         |
|------------|-----------------|---------|---------------|----------|------------------|---------|
|            | 1994            | 1995    | 1994          | 1995     | 1994             | 1995    |
| Adams      | 16,326          | 16,181  | \$43,940      | \$43,070 | \$2.69           | \$2.66  |
| Alamosa    | 28,082          | 28,051  | 52,600        | 49,010   | \$1.87           | \$1.75  |
| Archuleta  | 2,311           | 2,304   | 4,250         | 3,940    | \$1.84           | \$1.71  |
| Baca       | 1,948           | 1,658   | 23,030        | 17,950   | \$11.82          | \$10.83 |
| Bent       | 13,846          | 13,806  | 26,020        | 23,980   | \$1.88           | \$1.74  |
| Boulder    | 490             | 500     | 940           | 970      | \$1.92           | \$1.94  |
| Chaffee    | 5,126           | 4,482   | 9,670         | 7,800    | \$1.89           | \$1.74  |
| Conejos    | 2,899           | 3,574   | 2,390         | 3,370    | \$0.82           | \$0.94  |
| Costilla   | 246,352         | 246,543 | 462,610       | 428,980  | \$1.88           | \$1.74  |
| Crowley    | 700             | 540     | 1,010         | 940      | \$1.44           | \$1.74  |
| Custer     | 5,434           | 4,974   | 11,550        | 9,630    | \$2.13           | \$1.94  |
| Dolores    | 42,208          | 42,096  | 78,840        | 73,270   | \$1.87           | \$1.74  |
| Douglas    | 1,451           | 1,448   | 2,520         | 2,520    | \$1.74           | \$1.74  |
| El Paso    | 1,606           | 1,595   | 3,020         | 2,760    | \$1.88           | \$1.73  |
| Fremont    | 661             | 677     | 1,240         | 1,180    | \$1.88           | \$1.74  |
| Garfield   | 209,983         | 204,574 | 392,310       | 355,970  | \$1.87           | \$1.74  |
| Gunnison   | 4,340           | 4,354   | 8,140         | 7,620    | \$1.88           | \$1.75  |
| Huerfano   | 29,920          | 29,687  | 59,460        | 53,410   | \$1.99           | \$1.80  |
| Kiowa      | 3,198           | 3,198   | 6,410         | 6,410    | \$2.00           | \$2.00  |
| Kit Carson | 11,610          | 11,587  | 21,320        | 19,740   | \$1.84           | \$1.70  |
| Lake       | 3,598           | 3,465   | 7,000         | 6,130    | \$1.95           | \$1.77  |
| Larimer    | 33,844          | 33,144  | 58,560        | 53,600   | \$1.73           | \$1.62  |
| Las Animas | 493,984         | 489,613 | 922,880       | 855,230  | \$1.87           | \$1.75  |
| Logan      | 18,260          | 18,403  | 32,400        | 23,940   | \$1.77           | \$1.30  |
| Mesa       | 2,403           | 1,786   | 6,180         | 4,620    | \$2.57           | \$2.59  |
| Moffat     | 2,547           | 2,547   | 5,740         | 4,600    | \$2.25           | \$1.81  |
| Montrose   | 24,828          | 24,718  | 43,250        | 43,210   | \$1.74           | \$1.75  |
| Morgan     | 17,134          | 17,007  | 41,230        | 39,670   | \$2.41           | \$2.33  |
| Otero      | 25,497          | 25,872  | 51,290        | 47,400   | \$2.01           | \$1.83  |
| Ourray     | 2,484           | 2,480   | 4,640         | 4,310    | \$1.87           | \$1.74  |
| Park       | 117,108         | 118,675 | 217,180       | 194,150  | \$1.85           | \$1.64  |
| Phillips   | 2,135           | 2,276   | 4,220         | 11,680   | \$1.98           | \$5.13  |
| Pitkin     | 8,808           | 8,657   | 16,570        | 16,290   | \$1.88           | \$1.88  |
| Prowers    | 16,537          | 16,532  | 10,260        | 9,830    | \$0.62           | \$0.59  |
| Pueblo     | 1,100           | 1,100   | 31,350        | 30,210   | \$28.50          | \$27.46 |

D

**AGRICULTURAL  
TIMBERLAND**

| County        | Number of Acres  |                  | Value of Land      |                    | Average per Acre |               |
|---------------|------------------|------------------|--------------------|--------------------|------------------|---------------|
|               | 1994             | 1995             | 1994               | 1995               | 1994             | 1995          |
| Rio Blanco    | 4,656            | 4,700            | 8,720              | 8,180              | \$1.87           | \$1.74        |
| Rio Grande    | 30,204           | 29,891           | 58,080             | 52,220             | \$1.92           | \$1.75        |
| Saguache      | 171,979          | 173,206          | 320,910            | 298,470            | \$1.87           | \$1.72        |
| San Miguel    | 10,355           | 10,240           | 19,440             | 17,820             | \$1.88           | \$1.74        |
| Sedgwick      | 7,080            | 6,990            | 13,250             | 12,150             | \$1.87           | \$1.74        |
| Washington    | 123              | 123              | 230                | 210                | \$1.87           | \$1.71        |
| Weld          | 16,462           | 16,719           | 34,850             | 33,980             | \$2.12           | \$2.03        |
| <b>Totals</b> | <b>1,639,627</b> | <b>1,629,974</b> | <b>\$3,119,500</b> | <b>\$2,880,420</b> | <b>\$1.90</b>    | <b>\$1.77</b> |
| <b>County</b> | <b>1994</b>      | <b>1995</b>      | <b>1994</b>        | <b>1995</b>        | <b>1994</b>      | <b>1995</b>   |
| Archuleta     | 17,146           | 236              | \$63,010           | \$1,280            | \$4.84           | \$5.42        |
| Boulder       | 1,587            | 1,800            | 3,760              | 3,740              | \$2.37           | \$2.08        |
| Chaffee       | 279              | 319              | 4,690              | 6,940              | \$16.81          | \$21.76       |
| ClearCreek    | 130              | 160              | 620                | 760                | \$4.77           | \$4.75        |
| Custer        | 958              | 958              | 2,570              | 6,510              | \$2.68           | \$6.80        |
| Douglas       | 3,215            | 3,202            | 21,420             | 21,340             | \$6.66           | \$6.66        |
| E Paso        | 0                | 2,162            | 0                  | 14,940             | \$0.00           | \$6.91        |
| Elbert        | 238              | 238              | 1,350              | 1,520              | \$5.67           | \$6.39        |
| Fremont       | 41               | 41               | 930                | 920                | \$22.68          | \$22.44       |
| Giplin        | 0                | 184              | 0                  | 1,250              | \$0.00           | \$6.79        |
| Grand         | 872              | 804              | 5,480              | 5,160              | \$6.28           | \$6.42        |
| Jackson       | 1,529            | 1,529            | 10,210             | 10,130             | \$6.68           | \$6.63        |
| Jefferson     | 896              | 2,814            | 7,800              | 24,510             | \$8.71           | \$8.71        |
| La Plata      | 2,229            | 2,447            | 15,700             | 21,090             | \$7.04           | \$8.62        |
| Larimer       | 2,039            | 2,151            | 8,360              | 8,490              | \$4.10           | \$3.95        |
| Ouray         | 80               | 80               | 180                | 170                | \$2.25           | \$2.13        |
| Teller        | 526              | 606              | 4,670              | 5,550              | \$8.88           | \$9.16        |
| <b>Totals</b> | <b>31,765</b>    | <b>19,731</b>    | <b>\$170,750</b>   | <b>\$134,300</b>   | <b>\$5.38</b>    | <b>\$6.81</b> |

**AGRICULTURAL  
FARM/RANCH SUPPORT BUILDINGS**

**Value of Improvements**

| County      | 1894        | 1895        |
|-------------|-------------|-------------|
| Adams       | \$3,392,820 | \$2,441,390 |
| Alamosa     | 3,930,130   | 4,867,840   |
| Arapahoe    | 1,089,860   | 952,150     |
| Archuleta   | 579,810     | 688,270     |
| Baca        | 2,095,090   | 2,114,550   |
| Bent        | 847,290     | 854,260     |
| Boulder     | 2,774,490   | 2,752,400   |
| Chaffee     | 628,810     | 684,040     |
| Cheyenne    | 1,831,220   | 1,173,840   |
| Clear Creek | 26,680      | 26,680      |
| Conejos     | 1,063,990   | 886,080     |
| Costilla    | 630,300     | 598,130     |
| Crowley     | 757,600     | 749,260     |
| Custer      | 1,036,100   | 1,123,720   |
| Delta       | 2,469,110   | 2,381,250   |
| Dolores     | 334,150     | 384,020     |
| Douglas     | 2,660,400   | 2,836,700   |
| Eagle       | 1,142,320   | 1,064,880   |
| El Paso     | 3,211,890   | 3,669,490   |
| Elbert      | 3,925,050   | 4,199,680   |
| Fremont     | 1,439,600   | 1,384,390   |
| Garfield    | 1,361,130   | 1,462,720   |
| Gilpin      | 33,890      | 30,620      |
| Grand       | 639,050     | 625,290     |
| Gunnison    | 792,910     | 729,430     |
| Hinsdale    | 81,620      | 81,800      |
| Huerfano    | 951,720     | 976,720     |
| Jackeon     | 884,670     | 867,570     |
| Jefferson   | 648,290     | 746,510     |
| Kiowa       | 1,200,030   | 1,226,060   |

|            |               |               |
|------------|---------------|---------------|
| Kit Carson | 4,314,270     | 3,529,500     |
| La Plata   | 2,009,660     | 1,750,710     |
| Lake       | 73,820        | 66,710        |
| Larimer    | 4,348,230     | 4,750,740     |
| Las Animas | 699,570       | 619,830       |
| Lincoln    | 2,395,150     | 2,521,880     |
| Logan      | 3,587,420     | 3,804,080     |
| Mesa       | 4,486,900     | 4,442,990     |
| Mineral    | 396,450       | 419,520       |
| Moffat     | 340,000       | 404,180       |
| Montezuma  | 1,496,290     | 1,200,890     |
| Montrose   | 2,718,540     | 2,702,050     |
| Morgan     | 4,671,740     | 4,704,170     |
| Otero      | 1,568,870     | 1,314,430     |
| Ourray     | 476,420       | 473,100       |
| Park       | 653,480       | 796,770       |
| Phillips   | 2,417,290     | 2,251,220     |
| Pitkin     | 252,460       | 295,870       |
| Prowers    | 1,692,810     | 1,497,010     |
| Pueblo     | 1,467,930     | 1,391,150     |
| Rio Blanco | 866,840       | 931,830       |
| Rio Grande | 4,721,810     | 5,296,880     |
| Routt      | 1,831,560     | 2,624,900     |
| Saguache   | 3,165,150     | 3,420,550     |
| San Miguel | 327,600       | 331,400       |
| Sedgwick   | 1,452,420     | 1,634,170     |
| Summit     | 167,370       | 184,860       |
| Teller     | 293,570       | 264,520       |
| Washington | 3,721,710     | 3,310,930     |
| Weld       | 15,696,870    | 16,209,160    |
| Yuma       | 5,838,120     | 5,632,300     |
| Totals     | \$120,530,340 | \$121,338,040 |

AGRICULTURAL  
ALL OTHER AG PROPERTY

| County      | Number of Acres |        | Value of Land |             | Value of Improvements |             | Total Value |             |
|-------------|-----------------|--------|---------------|-------------|-----------------------|-------------|-------------|-------------|
|             | 1994            | 1995   | 1994          | 1995        | 1994                  | 1995        | 1994        | 1995        |
| Adams       | 732             | .761   | \$354,970     | \$1,557,960 | \$853,590             | \$3,309,530 | \$1,208,560 | \$4,867,490 |
| Alamosa     | 76              | .75    | 10,370        | 10,380      | 494,950               | 215,630     | 505,320     | 226,010     |
| Arapahoe    | 174             | 174    | 1,342,830     | 866,150     | 657,850               | 584,560     | 2,000,680   | 1,450,710   |
| Baca        | 158             | 239    | 68,780        | 73,590      | 350,330               | 328,850     | 419,110     | 402,440     |
| Bent        | 13              | 13     | 0             | 0           | 15,180                | 15,180      | 15,180      | 15,180      |
| Boulder     | 288             | 328    | 345,880       | 401,530     | 409,380               | 397,910     | 755,260     | 799,440     |
| Chaffee     | 2               | 32     | 270           | 69,220      | 32,960                | 189,540     | 33,230      | 258,760     |
| Cheyenne    | 274             | 422    | 73,470        | 76,450      | 375,050               | 254,390     | 448,520     | 330,840     |
| Clear Creek | 30              | 0      | 150           | 0           | 0                     | 0           | 150         | 0           |
| Costilla    | 17,033          | 17,033 | 983,630       | 979,390     | 671,750               | 671,750     | 1,655,380   | 1,651,140   |
| Crowley     | 554             | .554   | 112,500       | 112,500     | 737,910               | 656,500     | 850,410     | 769,000     |
| Delta       | 299             | 311    | 58,100        | 61,340      | 986,060               | 1,140,840   | 1,044,160   | 1,202,180   |
| Douglas     | 538             | 692    | 493,600       | 709,030     | 1,520,130             | 1,626,760   | 2,013,730   | 2,335,790   |
| Eagle       | 229             | 285    | 590,670       | 539,990     | 430                   | 34,060      | 591,100     | 574,050     |
| El Paso     | 13              | 25     | 274,900       | 172,530     | 43,530                | 305,600     | 318,430     | 478,130     |
| Elbert      | 115             | 254    | 27,330        | 104,360     | 331,430               | 333,390     | 358,760     | 437,750     |
| Fremont     | 523             | 713    | 144,130       | 196,740     | 154,820               | 134,260     | 298,950     | 331,000     |
| Garfield    | 15,203          | 16,052 | 932,970       | 1,041,730   | 0                     | 0           | 932,970     | 1,041,730   |
| Gilpin      | 0               | 2      | 0             | 6,380       | 0                     | 0           | 0           | 6,380       |
| Grand       | 0               | 1      | 0             | 2,210       | 0                     | 11,180      | 0           | 13,390      |
| Hinsdale    | 1               | 1      | 2,990         | 2,990       | 0                     | 0           | 2,990       | 2,990       |
| Jackson     | 4,111           | 3,996  | 130,470       | 126,030     | 5,940                 | 5,940       | 136,410     | 131,970     |
| Jefferson   | 400             | 1,104  | 957,560       | 1,200,150   | 2,243,620             | 2,190,590   | 3,201,180   | 3,390,740   |
| Kiowa       | 42              | 0      | 7,710         | 8,100       | 1,253,380             | 1,517,900   | 1,261,090   | 1,526,000   |
| Kit Carson  | 28              | 11     | 19,250        | 24,330      | 81,490                | 85,130      | 100,740     | 109,460     |
| La Plata    | 1               | 1      | 3,060         | 3,060       | 19,600                | 14,950      | 22,660      | 18,010      |
| Lake        | 0               | 1      | 0             | 0           | 0                     | 4,040       | 0           | 4,040       |
| Las Animas  | 50,029          | 66,860 | 2,086,960     | 2,788,270   | 0                     | 0           | 2,086,960   | 2,788,270   |
| Logan       | 642             | 2,141  | 34,690        | 169,220     | 1,324,140             | 1,252,470   | 1,358,830   | 1,421,690   |
| Mesa        | 214             | 192    | 43,330        | 59,000      | 700,960               | 1,118,750   | 744,290     | 1,177,750   |
| Moffat      | 9,174           | 9,475  | 626,650       | 635,980     | 0                     | 0           | 626,650     | 635,980     |
| Montezuma   | 1               | 1      | 590           | 5,130       | 46,460                | 66,270      | 47,050      | 71,400      |
| Montrose    | 469             | 469    | 101,640       | 101,640     | 1,166,480             | 1,125,420   | 1,268,120   | 1,227,060   |
| Morgan      | 1,602           | 1,543  | 257,370       | 287,420     | 2,037,770             | 1,976,200   | 2,295,140   | 2,263,620   |
| Otero       | 495             | 0      | 27,750        | 4,650       | 663,020               | 917,200     | 690,770     | 921,850     |

|               |                |                |                     |                     |                     |                     |                     |                     |
|---------------|----------------|----------------|---------------------|---------------------|---------------------|---------------------|---------------------|---------------------|
| Phillips      | 406            | 1,117          | 35,350              | 29,410              | 2,722,050           | 2,366,590           | 2,757,400           | 2,396,000           |
| Prowers       | 600            | 640            | 76,380              | 84,030              | 1,331,120           | 1,536,110           | 1,407,500           | 1,620,140           |
| Pueblo        | 95             | 30             | 103,780             | 80,890              | 459,600             | 345,630             | 563,380             | 426,520             |
| Rio Blanco    | 9,909          | 10,830         | 205,830             | 319,620             | 15,820              | 56,620              | 221,650             | 376,240             |
| Rio Grande    | 14             | 14             | 5,900               | 5,900               | 19,110              | 20,410              | 25,010              | 26,310              |
| Route         | 0              | 1              | 0                   | 0                   | 0                   | 2,120               | 0                   | 2,120               |
| San Miguel    | 87             | 90             | 6,060               | 7,570               | 1,010               | 930                 | 7,070               | 8,500               |
| Sedgwick      | 134            | 27             | 77,500              | 149,410             | 2,636,750           | 3,644,860           | 2,714,250           | 3,794,270           |
| Teller        | 1              | 1              | 2,330               | 2,330               | 4,700               | 4,290               | 7,030               | 6,620               |
| Washington    | 123            | 344            | 3,330               | 7,830               | 119,380             | 111,440             | 122,710             | 119,270             |
| Weld          | 11,193         | 11,193         | 1,374,940           | 1,378,450           | 17,113,710          | 17,176,010          | 18,488,650          | 18,554,460          |
| Yuma          | 1,869          | 2,400          | 171,480             | 234,110             | 3,974,320           | 5,794,950           | 4,145,800           | 6,029,060           |
| <b>Totals</b> | <b>127,894</b> | <b>150,448</b> | <b>\$12,177,450</b> | <b>\$14,697,000</b> | <b>\$45,575,780</b> | <b>\$51,544,750</b> | <b>\$57,753,230</b> | <b>\$66,241,750</b> |

AGRICULTURAL PERSONAL  
FURNITURE, EQUIPMENT, ETC.


| County        | Number of Schedules |            |      | Total Value        |                    |
|---------------|---------------------|------------|------|--------------------|--------------------|
|               | 1994                | 1995       | 1996 | 1994               | 1995               |
| Alamosa       | 1                   | 3          |      | \$156,970          | \$146,900          |
| Arapahoe      | 12                  | 12         |      | 152,850            | 139,960            |
| Bent          | 1                   | 2          |      | 27,410             | 125,400            |
| Boulder       | 26                  | 17         |      | 324,290            | 209,350            |
| Crowley       | 2                   | 4          |      | 127,930            | 190,660            |
| Delta         | 3                   | 3          |      | 13,710             | 15,000             |
| Ebert         | 16                  | 16         |      | 18,050             | 18,780             |
| Jefferson     | 16                  | 14         |      | 137,790            | 129,690            |
| Kiowa         | 1                   | 1          |      | 834,600            | 707,120            |
| Kit Carson    | 3                   | 2          |      | 2,070              | 1,790              |
| Logan         | 33                  | 32         |      | 326,060            | 342,540            |
| Mesa          | 2                   | 2          |      | 8,570              | 38,700             |
| Morgan        | 17                  | 16         |      | 290,230            | 285,110            |
| Phillips      | 3                   | 3          |      | 570,930            | 527,100            |
| Prowers       | 13                  | 15         |      | 610,670            | 562,210            |
| Sedgwick      | 10                  | 195        |      | 196,660            | 839,670            |
| Weld          | 38                  | 38         |      | 4,139,940          | 3,589,670          |
| Yuma          | 0                   | 9          |      | 0                  | 1,257,960          |
| <b>Totals</b> | <b>197</b>          | <b>384</b> |      | <b>\$7,938,630</b> | <b>\$9,127,610</b> |

**NATURAL RESOURCES  
COAL**

| County        | # of Operations |           |                   | Production (Tons) |                     |                     | Value of Land       |                     |                     | Value of Improvements |         |      | Total Value |      |
|---------------|-----------------|-----------|-------------------|-------------------|---------------------|---------------------|---------------------|---------------------|---------------------|-----------------------|---------|------|-------------|------|
|               | 1984            | 1985      | 1984              | 1985              | 1984                | 1985                | 1984                | 1985                | 1984                | 1985                  | 1984    | 1985 | 1984        | 1985 |
| Archuleta*    | 1               | 1         | 0                 | 0                 | \$1,090             | \$1,090             | 0                   | \$6,510             | \$6,190             | \$7,600               | \$7,280 |      |             |      |
| Delta         | 1               | 1         | 1,144,635         | 747,788           | 1,757,410           | 155,440             | 1,755,370           | 1,749,900           | 3,512,780           | 1,905,340             |         |      |             |      |
| Fremont       | 7               | 7         | 313,700           | 310,321           | 389,000             | 304,900             | 357,220             | 368,150             | 746,220             | 673,050               |         |      |             |      |
| Garfield      | 2               | 2         | 1,139             | 1,139             | 9,780               | 9,780               | 7,420               | 7,220               | 17,200              | 17,000                |         |      |             |      |
| Gunnison      | 3               | 3         | 4,287,160         | 5,710,930         | 6,781,560           | 8,848,490           | 4,597,940           | 6,994,780           | 11,379,500          | 15,843,270            |         |      |             |      |
| Jackson       | 1               | 1         | 66                | 66                | 120                 | 120                 | 0                   | 0                   | 120                 | 120                   |         |      |             |      |
| La Plata      | 1               | 1         | 171,566           | 234,418           | 196,600             | 210,050             | 52,080              | 0                   | 248,680             | 210,050               |         |      |             |      |
| Las Animas    | 2               | 1         | 866,869           | 1,014,099         | 1,193,540           | 1,713,110           | 406,700             | 390,770             | 1,600,240           | 2,103,880             |         |      |             |      |
| Mesa          | 1               | 1         | 289,377           | 328,962           | 241,660             | 222,250             | 397,270             | 397,270             | 638,930             | 619,520               |         |      |             |      |
| Moffat        | 3               | 3         | 7,350,616         | 7,763,933         | 15,526,390          | 14,689,770          | 10,215,920          | 10,021,600          | 25,742,310          | 24,711,370            |         |      |             |      |
| Montrose      | 2               | 2         | 291,692           | 380,362           | 482,960             | 594,300             | 142,530             | 140,920             | 625,490             | 725,220               |         |      |             |      |
| Pitkin*       | 1               | 1         | 0                 | 0                 | 1,920               | 1,920               | 165,590             | 165,590             | 167,510             | 167,510               |         |      |             |      |
| Rio Blanco    | 1               | 1         | 1,490,298         | 1,449,000         | 2,564,890           | 2,283,920           | 9,388,520           | 9,620,810           | 11,953,410          | 11,904,730            |         |      |             |      |
| Routt         | 6               | 4         | 5,803,302         | 7,117,620         | 8,061,560           | 8,592,260           | 1,247,610           | 1,332,400           | 9,309,170           | 9,914,660             |         |      |             |      |
| <b>Totals</b> | <b>32</b>       | <b>29</b> | <b>22,010,420</b> | <b>25,058,648</b> | <b>\$37,208,480</b> | <b>\$37,607,400</b> | <b>\$28,740,680</b> | <b>\$31,195,600</b> | <b>\$65,949,160</b> | <b>\$68,803,000</b>   |         |      |             |      |

\*Mine closed.





**NATURAL RESOURCES  
EARTH OR STONE PRODUCTS**

| County      | # of Operations |      | Production (Tons) |           | Value of Land |             |           | Value of Improvements |             |             | Total Value |      |
|-------------|-----------------|------|-------------------|-----------|---------------|-------------|-----------|-----------------------|-------------|-------------|-------------|------|
|             | 1984            | 1985 | 1984              | 1985      | 1984          | 1985        | 1984      | 1985                  | 1984        | 1985        | 1984        | 1985 |
| Adams       | 21              | 19   | 6,103,950         | 5,086,594 | \$1,378,000   | \$1,509,850 | \$74,600  | \$225,080             | \$1,452,600 | \$1,734,930 |             |      |
| Alamosa     | 1               | 1    | 0                 | 0         | 420           | 180         | 150       | 150                   | 570         | 330         |             |      |
| Arapahoe    | 4               | 3    | 313,383           | 609,567   | 101,370       | 229,410     | 53,420    | 20,840                | 154,790     | 250,250     |             |      |
| Archuleta   | 8               | 18   | 160,075           | 153,522   | 58,560        | 64,450      | 5,120     | 5,010                 | 63,680      | 69,460      |             |      |
| Baca        | 9               | 6    | 141,771           | 71,810    | 34,730        | 14,580      | 0         | 0                     | 34,730      | 14,580      |             |      |
| Bent        | 11              | 25   | 141,156           | 137,261   | 40,810        | 43,280      | 0         | 0                     | 40,810      | 43,280      |             |      |
| Boulder     | 11              | 9    | 1,658,836         | 1,885,721 | 628,700       | 673,910     | 0         | 0                     | 628,700     | 673,910     |             |      |
| Chaffee     | 4               | 4    | 67,731            | 71,673    | 28,690        | 26,470      | 0         | 0                     | 28,690      | 26,470      |             |      |
| Cheyenne    | 3               | 3    | 9,360             | 13,399    | 2,190         | 2,890       | 0         | 0                     | 2,190       | 2,890       |             |      |
| Clear Creek | 2               | 2    | 970,703           | 954,126   | 267,160       | 271,260     | 3,920     | 3,920                 | 271,080     | 275,180     |             |      |
| Conejos     | 0               | 1    | 0                 | 0         | 0             | 1,980       | 0         | 0                     | 0           | 1,980       |             |      |
| Costilla**  | 6               | 6    | 0                 | 0         | 67,960        | 71,550      | 0         | 0                     | 67,960      | 71,550      |             |      |
| Crowley     | 2               | 2    | 3,479             | 15,630    | 1,090         | 4,090       | 0         | 0                     | 1,090       | 4,090       |             |      |
| Custer      | 7               | 6    | 12,620            | 8,488     | 3,200         | 3,650       | 0         | 0                     | 3,200       | 3,650       |             |      |
| Delta       | 12              | 9    | 952,332           | 344,466   | 128,070       | 105,710     | 22,430    | 23,810                | 150,500     | 129,520     |             |      |
| Douglas     | 15              | 15   | 1,155,031         | 1,044,657 | 517,960       | 870,820     | 9,880     | 9,880                 | 527,840     | 880,700     |             |      |
| Eagle       | 15              | 15   | 1,551,719         | 1,287,433 | 678,780       | 733,390     | 17,950    | 17,980                | 696,730     | 751,370     |             |      |
| El Paso     | 17              | 17   | 2,265,768         | 3,362,661 | 825,070       | 1,087,160   | 0         | 0                     | 825,070     | 1,087,160   |             |      |
| Elbert      | 19              | 20   | 277,139           | 100,841   | 74,120        | 67,930      | 0         | 0                     | 74,120      | 67,930      |             |      |
| Fremont     | 59              | 60   | 2,018,192         | 1,955,122 | 1,690,690     | 1,655,300   | 2,303,890 | 2,018,440             | 3,994,580   | 3,673,740   |             |      |
| Garfield    | 7               | 14   | 288,629           | 1,363,875 | 275,990       | 393,590     | 17,680    | 39,150                | 293,670     | 432,740     |             |      |
| Grand       | 8               | 10   | 227,486           | 293,112   | 64,410        | 124,510     | 0         | 6,240                 | 64,410      | 130,750     |             |      |
| Gunnison    | 13              | 13   | 207,965           | 242,910   | 261,570       | 193,000     | 60,780    | 51,500                | 322,350     | 244,500     |             |      |
| Hinedale    | 0               | 0    | 0                 | 0         | 0             | 730         | 0         | 0                     | 0           | 730         |             |      |
| Huerfano    | 1               | 4    | 10,652            | 173,885   | 6,150         | 39,280      | 0         | 0                     | 6,150       | 39,280      |             |      |
| Jackeson    | 8               | 8    | 66,647            | 30,674    | 19,080        | 9,400       | 0         | 0                     | 19,080      | 9,400       |             |      |
| Jefferson   | 10              | 17   | 6,640,331         | 6,018,827 | 1,838,380     | 1,692,540   | 0         | 0                     | 1,838,380   | 1,692,540   |             |      |
| Kiowa       | 8               | 6    | 109,300           | 85,480    | 16,040        | 8,290       | 0         | 0                     | 16,040      | 8,290       |             |      |
| Kit Carson  | 28              | 20   | 479,590           | 343,556   | 90,500        | 76,130      | 0         | 0                     | 90,500      | 76,130      |             |      |
| La Plata    | 18              | 19   | 664,591           | 899,911   | 251,290       | 336,110     | 34,360    | 45,540                | 285,650     | 381,650     |             |      |

|               |            |            |                   |                   |                     |                     |                    |                    |                     |                     |
|---------------|------------|------------|-------------------|-------------------|---------------------|---------------------|--------------------|--------------------|---------------------|---------------------|
| Lake          | 1          | 1          | 20,734            | 26,321            | 5,710               | 7,710               | 0                  | 0                  | 5,710               | 7,710               |
| Larimer       | 60         | 54         | 2,881,080         | 2,855,850         | 1,054,530           | 1,016,320           | 16,010             | 16,650             | 1,070,540           | 1,032,970           |
| Las Animas    | 4          | 5          | 29,605            | 202,489           | 8,400               | 53,840              | 0                  | 0                  | 8,400               | 53,840              |
| Lincoln       | 6          | 26         | 25,257            | 434,174           | 3,730               | 39,300              | 0                  | 0                  | 3,730               | 39,300              |
| Logan         | 14         | 17         | 273,856           | 227,366           | 65,350              | 56,580              | 0                  | 0                  | 65,350              | 56,580              |
| Mesa          | 17         | 14         | 968,512           | 1,062,348         | 176,140             | 261,190             | 0                  | 0                  | 176,140             | 261,190             |
| Moffat        | 23         | 24         | 294,498           | 422,785           | 57,860              | 107,370             | 0                  | 0                  | 57,860              | 107,370             |
| Montezuma     | 12         | 13         | 233,480           | 0                 | 105,860             | 158,450             | 0                  | 0                  | 105,860             | 158,450             |
| Montrose      | 11         | 13         | 468,469           | 5,000             | 127,510             | 169,070             | 0                  | 21,540             | 127,510             | 190,610             |
| Morgan        | 24         | 24         | 398,374           | 251,853           | 53,460              | 55,120              | 0                  | 0                  | 53,460              | 55,120              |
| Otero         | 7          | 6          | 86,109            | 61,720            | 16,940              | 9,670               | 0                  | 0                  | 16,940              | 9,670               |
| Ouray         | 29         | 6          | 42,088            | 98,972            | 40,010              | 54,960              | 8,470              | 16,690             | 48,480              | 71,650              |
| Park          | 9          | 6          | 27,212            | 22,676            | 89,600              | 70,630              | 17,880             | 0                  | 107,480             | 70,630              |
| Phillips      | 17         | 11         | 80,112            | 95,268            | 13,380              | 18,910              | 0                  | 0                  | 13,380              | 18,910              |
| Pitkin        | 1          | 1          | 188,390           | 188,390           | 56,260              | 67,570              | 0                  | 0                  | 56,260              | 67,570              |
| Prowers       | 38         | 56         | 307,239           | 468,393           | 62,390              | 82,990              | 0                  | 0                  | 62,390              | 82,990              |
| Pueblo        | 20         | 10         | 1,142,244         | 488,099           | 310,830             | 142,370             | 0                  | 0                  | 310,830             | 142,370             |
| Rio Blanco    | 18         | 16         | 142,441           | 170,748           | 469,570             | 567,760             | 1,988,450          | 2,134,020          | 2,452,020           | 2,701,780           |
| Rio Grande    | 4          | 4          | 63,242            | 69,888            | 24,060              | 22,040              | 46,850             | 44,200             | 70,910              | 66,240              |
| Routt         | 26         | 28         | 1,008,413         | 980,718           | 187,500             | 225,420             | 46,930             | 81,550             | 234,430             | 306,970             |
| Saguache      | 1          | 1          | 1,516             | 0                 | 3,280               | 3,200               | 0                  | 0                  | 3,280               | 3,200               |
| San Juan***   | 0          | 1          | 0                 | 29,695            | 0                   | 24,670              | 0                  | 0                  | 0                   | 24,670              |
| San Miguel    | 2          | 1          | 96,305            | 21,150            | 89,780              | 54,220              | 57,190             | 58,130             | 146,970             | 112,350             |
| Sedgwick      | 12         | 2          | 34,629            | 0                 | 8,490               | 5,800               | 0                  | 0                  | 8,490               | 5,800               |
| Summit        | 4          | 4          | 371,635           | 465,027           | 178,620             | 174,360             | 41,770             | 41,700             | 220,390             | 216,060             |
| Teller        | 8          | 5          | 71,261            | 76,164            | 10,470              | 9,310               | 0                  | 0                  | 10,470              | 9,310               |
| Washington    | 14         | 12         | 113,247           | 89,791            | 14,860              | 15,290              | 0                  | 0                  | 14,860              | 15,290              |
| Weld          | 66         | 71         | 4,644,615         | 4,986,480         | 1,296,000           | 1,660,490           | 0                  | 0                  | 1,296,000           | 1,660,490           |
| Yuma          | 6          | 13         | 143,787           | 83,135            | 24,110              | 16,650              | 0                  | 0                  | 24,110              | 16,650              |
| <b>Totals</b> | <b>781</b> | <b>785</b> | <b>40,656,786</b> | <b>40,449,699</b> | <b>\$13,899,680</b> | <b>\$15,462,800</b> | <b>\$4,827,730</b> | <b>\$4,882,020</b> | <b>\$18,727,410</b> | <b>\$20,344,820</b> |

\*\*Not in production

\*\*\*Out of business in 1994.

**NATURAL RESOURCES  
NON - PRODUCING (PATENTED)**

| County      | Number of Acres |        | Value of Land |           |           | Value of Improvements |           |           | Total Value |      |
|-------------|-----------------|--------|---------------|-----------|-----------|-----------------------|-----------|-----------|-------------|------|
|             | 1984            | 1985   | 1984          | 1985      | 1984      | 1985                  | 1984      | 1985      | 1984        | 1985 |
| Archuleta   | 207             | 20     | \$9,010       | \$870     | \$0       | \$0                   | \$9,010   | \$870     |             |      |
| Boulder     | 9,725           | 9,072  | 1,634,070     | 1,528,220 | 6,960     | 6,960                 | 1,641,030 | 1,535,180 |             |      |
| Chaffee     | 10,013          | 9,974  | 434,400       | 535,140   | 10,390    | 18,330                | 444,790   | 553,470   |             |      |
| Clear Creek | 19,214          | 17,398 | 518,230       | 518,350   | 79,940    | 80,820                | 598,170   | 599,170   |             |      |
| Conejos     | 611             | 47     | 37,000        | 31,390    | 9,160     | 9,160                 | 46,160    | 40,550    |             |      |
| Costilla    | 4               | 0      | 300           | 0         | 0         | 0                     | 300       | 0         |             |      |
| Custer      | 2,856           | 2,834  | 465,650       | 459,110   | 0         | 0                     | 465,650   | 459,110   |             |      |
| Dolores     | 3,172           | 3,155  | 63,430        | 63,140    | 5,350     | 5,350                 | 68,780    | 68,490    |             |      |
| Douglas     | 355             | 340    | 19,560        | 19,000    | 0         | 0                     | 19,560    | 19,000    |             |      |
| El Paso     | 226             | 213    | 19,580        | 19,170    | 25,880    | 1,450                 | 45,460    | 20,620    |             |      |
| Fremont     | 3,970           | 3,950  | 103,250       | 102,650   | 0         | 0                     | 103,250   | 102,650   |             |      |
| Giipin      | 1,756           | 7,496  | 5,303,180     | 5,433,760 | 140,080   | 125,520               | 5,443,260 | 5,559,280 |             |      |
| Grand       | 16              | 568    | 38,910        | 30,120    | 0         | 0                     | 38,910    | 30,120    |             |      |
| Gunnison    | 13,060          | 12,914 | 725,630       | 731,960   | 665,950   | 619,100               | 1,391,580 | 1,351,060 |             |      |
| Hinsdale    | 3,898           | 3,461  | 282,880       | 250,250   | 13,630    | 0                     | 296,510   | 250,250   |             |      |
| Huerfano    | 4,230           | 4,230  | 21,260        | 21,260    | 0         | 0                     | 21,260    | 21,260    |             |      |
| La Plata    | 3,473           | 3,342  | 451,640       | 424,090   | 4,690     | 7,130                 | 456,330   | 431,220   |             |      |
| Lake        | 29,720          | 29,163 | 2,051,240     | 2,009,900 | 36,890    | 154,200               | 2,088,130 | 2,164,100 |             |      |
| Larimer     | 628             | 666    | 11,320        | 11,320    | 0         | 0                     | 11,320    | 11,320    |             |      |
| Mineral     | 3,336           | 3,646  | 229,460       | 255,730   | 56,680    | 56,660                | 286,140   | 312,390   |             |      |
| Moffat      | 165             | 165    | 330           | 330       | 0         | 0                     | 330       | 330       |             |      |
| Montezuma   | 0               | 0      | 0             | 0         | 1,230     | 510                   | 1,230     | 510       |             |      |
| Montrose    | 5,000           | 5,000  | 92,690        | 122,550   | 10,460    | 25,250                | 103,150   | 147,800   |             |      |
| Ourray      | 13,657          | 13,769 | 167,530       | 169,630   | 111,790   | 107,820               | 279,320   | 277,450   |             |      |
| Park        | 25,753          | 436    | 350,780       | 331,080   | 29,610    | 52,270                | 380,400   | 383,350   |             |      |
| Pitkin      | 10,313          | 10,210 | 724,630       | 708,620   | 30,340    | 30,340                | 754,970   | 738,960   |             |      |
| Rio Grande  | 2,348           | 2,348  | 152,990       | 149,230   | 1,932,330 | 118,940               | 2,085,320 | 268,170   |             |      |
| Saguache    | 560             | 560    | 255,260       | 259,740   | 17,980    | 15,830                | 273,240   | 275,570   |             |      |
| San Juan    | 23,634          | 23,354 | 1,642,620     | 1,970,550 | 160,100   | 140,830               | 1,802,720 | 2,111,380 |             |      |
| San Miguel  | 9,741           | 9,340  | 575,980       | 579,520   | 5,360     | 52,140                | 581,340   | 631,660   |             |      |

|               |                |                |                     |                     |                    |                    |                     |                     |
|---------------|----------------|----------------|---------------------|---------------------|--------------------|--------------------|---------------------|---------------------|
| Summit        | 1,408          | 8,039          | 602,590             | 869,670             | 6,890              | 11,240             | 609,480             | 880,910             |
| Teller        | 11,668         | 12,177         | 5,515,550           | 6,754,280           | 81,840             | 68,730             | 5,607,390           | 6,823,010           |
| <b>Totals</b> | <b>214,717</b> | <b>187,907</b> | <b>\$22,500,980</b> | <b>\$24,380,630</b> | <b>\$3,453,530</b> | <b>\$1,708,580</b> | <b>\$25,854,480</b> | <b>\$26,069,210</b> |

**NATURAL RESOURCES  
NON--PRODUCING (UNPATENTED)**

| County        | Number of Acres |           | Value of Improvements* |                  |
|---------------|-----------------|-----------|------------------------|------------------|
|               | 1994            | 1995      | 1994                   | 1995             |
| Clear Creek   | 1               | 0         | \$2,760                | \$0              |
| Custer        | 1               | 1         | 1,160                  | 1160             |
| Lake          | 0               | 0         | 0                      | 5680             |
| Moffat        | 7               | 7         | 48,150                 | 48150            |
| Montrose      | 2               | 0         | 1,390                  | 1390             |
| Seguache      | 4               | 3         | 108,630                | 107620           |
| San Miguel    | 1               | 1         | 7,510                  | 7510             |
| Summit        | 1               | 1         | 2,500                  | 2500             |
| <b>Totals</b> | <b>17</b>       | <b>13</b> | <b>\$172,100</b>       | <b>\$174,010</b> |

\*Land value exempted 1/1/89

**NATURAL RESOURCES  
SEVERED MINERAL INTERESTS**

| County      | Number of Acres |         |       |        |      | Number of Claims |           |      |      |      | Value of Land |         |         |      |      | Average Per Acre |      |      |  |  |
|-------------|-----------------|---------|-------|--------|------|------------------|-----------|------|------|------|---------------|---------|---------|------|------|------------------|------|------|--|--|
|             | 1984            | 1985    | 1984  | 1985   | 1984 | 1985             | 1984      | 1985 | 1984 | 1985 | 1984          | 1985    | 1984    | 1985 | 1984 | 1985             | 1984 | 1985 |  |  |
| Adams       | 283,650         | 283,650 | 0     | 0      | 0    | 0                | \$293,650 |      |      |      |               | \$1.00  | \$1.00  |      |      |                  |      |      |  |  |
| Alamo       | 70,870          | 70,928  | 0     | 0      | 0    | 122,130          |           |      |      |      |               | \$1.73  | \$1.70  |      |      |                  |      |      |  |  |
| Arapahoe    | 256,320         | 256,175 | 0     | 0      | 0    | 512,640          |           |      |      |      |               | \$2.00  | \$2.00  |      |      |                  |      |      |  |  |
| Archuleta   | 15,990          | 16,177  | 88    | 101    |      | 27,730           |           |      |      |      |               | \$1.73  | \$1.74  |      |      |                  |      |      |  |  |
| Baca        | 562,230         | 565,078 | 0     | 0      | 0    | 1,203,710        |           |      |      |      |               | \$2.14  | \$2.14  |      |      |                  |      |      |  |  |
| Bent        | 329,489         | 329,418 | 0     | 0      | 0    | 665,840          |           |      |      |      |               | \$2.02  | \$2.01  |      |      |                  |      |      |  |  |
| Boulder     | 65,839          | 68,467  | 0     | 0      | 0    | 100,590          |           |      |      |      |               | \$1.53  | \$2.83  |      |      |                  |      |      |  |  |
| Chaffee     | 7,385           | 7,388   | 0     | 0      | 0    | 14,080           |           |      |      |      |               | \$1.91  | \$1.91  |      |      |                  |      |      |  |  |
| Cheyenne    | 801,413         | 804,984 | 0     | 4,297  |      | 1,630,470        |           |      |      |      |               | \$2.03  | \$2.03  |      |      |                  |      |      |  |  |
| Clear Creek | 2,432           | 3,122   | 486   | 624    |      | 27,980           |           |      |      |      |               | \$11.50 | \$9.88  |      |      |                  |      |      |  |  |
| Conejos     | 3,386           | 3,386   | 0     | 0      | 0    | 12,340           |           |      |      |      |               | \$3.64  | \$3.42  |      |      |                  |      |      |  |  |
| Costilla    | 154,390         | 153,995 | 0     | 0      | 0    | 265,540          |           |      |      |      |               | \$1.72  | \$1.72  |      |      |                  |      |      |  |  |
| Crowley     | 163,166         | 165,870 | 0     | 0      | 0    | 326,290          |           |      |      |      |               | \$2.00  | \$2.00  |      |      |                  |      |      |  |  |
| Custer      | 36,386          | 36,400  | 0     | 0      | 0    | 74,830           |           |      |      |      |               | \$2.06  | \$2.07  |      |      |                  |      |      |  |  |
| Delta       | 34,167          | 33,406  | 509   | 507    |      | 100,120          |           |      |      |      |               | \$2.83  | \$2.82  |      |      |                  |      |      |  |  |
| Dolores     | 90,620          | 91,168  | 1,324 | 1,357  |      | 148,780          |           |      |      |      |               | \$1.64  | \$1.64  |      |      |                  |      |      |  |  |
| Douglas     | 76,257          | 75,616  | 385   | 388    |      | 22,160           |           |      |      |      |               | \$0.29  | \$0.29  |      |      |                  |      |      |  |  |
| Eagle       | 533             | 533     | 5     | 5      |      | 640              |           |      |      |      |               | \$1.20  | \$1.20  |      |      |                  |      |      |  |  |
| El Paso     | 203,640         | 201,459 | 0     | 11,710 |      | 400,520          |           |      |      |      |               | \$1.84  | \$1.84  |      |      |                  |      |      |  |  |
| Elbert      | 566,099         | 566,170 | 0     | 0      | 0    | 1,132,670        |           |      |      |      |               | \$2.00  | \$2.00  |      |      |                  |      |      |  |  |
| Fremont     | 94,351          | 97,268  | 0     | 0      | 0    | 186,140          |           |      |      |      |               | \$1.97  | \$1.97  |      |      |                  |      |      |  |  |
| Garfield    | 166,839         | 169,781 | 0     | 0      | 0    | 327,170          |           |      |      |      |               | \$1.86  | \$1.84  |      |      |                  |      |      |  |  |
| Gilpin      | 2,337           | 2,401   | 87    | 0      |      | 23,370           |           |      |      |      |               | \$10.00 | \$10.00 |      |      |                  |      |      |  |  |
| Grand       | 18,298          | 15,724  | 50    | 47     |      | 28,560           |           |      |      |      |               | \$1.58  | \$1.53  |      |      |                  |      |      |  |  |
| Gunnison    | 60,036          | 56,211  | 410   | 237    |      | 134,610          |           |      |      |      |               | \$2.24  | \$2.35  |      |      |                  |      |      |  |  |
| Hinedale    | 3,812           | 3,213   | 26    | 0      |      | 7,710            |           |      |      |      |               | \$2.02  | \$2.03  |      |      |                  |      |      |  |  |
| Huerfano    | 205,470         | 207,666 | 0     | 0      |      | 405,650          |           |      |      |      |               | \$1.97  | \$1.97  |      |      |                  |      |      |  |  |
| Jackson     | 89,886          | 89,886  | 0     | 0      |      | 155,000          |           |      |      |      |               | \$1.72  | \$1.72  |      |      |                  |      |      |  |  |
| Jefferson   | 52,095          | 52,073  | 63    | 63     |      | 78,650           |           |      |      |      |               | \$1.51  | \$1.52  |      |      |                  |      |      |  |  |
| Kiowa       | 552,833         | 552,436 | 0     | 0      | 0    | 1,123,210        |           |      |      |      |               | \$2.03  | \$2.03  |      |      |                  |      |      |  |  |

|              |                   |                   |               |               |                     |                     |               |               |
|--------------|-------------------|-------------------|---------------|---------------|---------------------|---------------------|---------------|---------------|
| Kit Carson   | 439,760           | 440,675           | 0             | 0             | 987,040             | 1,059,300           | \$2.20        | \$2.40        |
| La Plata     | 38,182            | 37,729            | 331           | 331           | 67,410              | 66,840              | \$1.77        | \$1.77        |
| Lake         | 3,068             | 4,209             | 106           | 133           | 2,240               | 2,600               | \$0.73        | \$0.62        |
| Larimer      | 297,795           | 300,118           | 1,025         | 1,030         | 498,700             | 502,380             | \$1.67        | \$1.67        |
| Las Animas   | 695,690           | 698,544           | 0             | 0             | 1,392,090           | 1,397,810           | \$2.00        | \$2.00        |
| Lincoln      | 786,860           | 793,857           | 0             | 0             | 1,596,430           | 1,590,400           | \$2.00        | \$2.00        |
| Logan        | 714,787           | 84,139            | 2,013         | 3,474         | 137,320             | 176,770             | \$0.19        | \$1.88        |
| Mesa         | 110,914           | 110,896           | 1,172         | 1,178         | 194,560             | 194,710             | \$1.75        | \$1.76        |
| Mineral      |                   | 429               |               | 0             |                     | 950                 |               |               |
| Moffat       | 494,115           | 496,847           | 0             | 9,619         | 1,489,970           | 1,495,270           | \$3.02        | \$3.01        |
| Montezuma    | 154,568           | 156,900           | 0             | 0             | 264,690             | 269,180             | \$1.71        | \$1.72        |
| Montrose     | 76,699            | 76,189            | 0             | 0             | 171,000             | 169,620             | \$2.23        | \$2.23        |
| Morgan       | 24,478            | 30,135            | 0             | 0             | 48,310              | 65,530              | \$1.97        | \$2.17        |
| Otero        | 85,462            | 84,290            | 716           | 712           | 171,010             | 168,630             | \$2.00        | \$2.00        |
| Ouray        | 19,222            | 20,142            | 185           | 188           | 32,500              | 33,490              | \$1.69        | \$1.68        |
| Park         | 48,613            | 48,630            | 44            | 44            | 5,130               | 5,140               | \$0.11        | \$0.11        |
| Phillips     | 56,013            | 40,397            | 950           | 932           | 114,540             | 112,690             | \$2.04        | \$2.79        |
| Pitkin       | 8,389             | 8,389             | 3             | 3             | 6,780               | 6,780               | \$0.81        | \$0.81        |
| Prowers      | 400,456           | 400,201           | 0             | 0             | 865,780             | 866,030             | \$2.16        | \$2.16        |
| Pueblo       | 409,035           | 358,692           | 0             | 2,771         | 616,090             | 608,600             | \$1.51        | \$1.70        |
| Rio Blanco   | 181,225           | 181,036           | 0             | 0             | 434,260             | 435,250             | \$2.40        | \$2.40        |
| Rio Grande   | 16,085            | 17,280            | 0             | 0             | 34,930              | 32,270              | \$1.93        | \$1.87        |
| Routt        | 204,538           | 246,765           | 3,412         | 3,412         | 564,000             | 493,030             | \$2.76        | \$2.00        |
| Saguache     | 253,857           | 260,060           | 0             | 0             | 410,450             | 425,160             | \$1.62        | \$1.63        |
| San Juan     | 236               | 237               | 0             | 0             | 3,000               | 1,560               | \$12.71       | \$6.58        |
| San Miguel   | 63,939            | 64,860            | 387           | 0             | 138,360             | 138,630             | \$2.16        | \$2.14        |
| Sedgwick     | 70,882            | 77,882            | 0             | 0             | 138,910             | 137,710             | \$1.96        | \$1.77        |
| Summit       | 1,140             | 2,053             | 22            | 21            | 2,410               | 2,390               | \$2.11        | \$1.16        |
| Teller       | 28,479            | 28,952            | 1,164         | 1,081         | 217,080             | 190,210             | \$7.62        | \$6.57        |
| Washington   | 569,455           | 566,395           | 0             | 0             | 1,295,800           | 1,282,330           | \$2.28        | \$2.23        |
| Weld         | 634,657           | 635,671           | 2,705         | 2,734         | 1,283,430           | 1,286,140           | \$2.02        | \$2.02        |
| Yuma         | 259,200           | 259,220           | 0             | 2,725         | 564,920             | 612,830             | \$2.18        | \$2.36        |
| <b>Total</b> | <b>12,140,018</b> | <b>11,529,638</b> | <b>17,686</b> | <b>49,794</b> | <b>\$23,282,130</b> | <b>\$23,461,530</b> | <b>\$1.92</b> | <b>\$2.03</b> |

**NATURAL RESOURCES PERSONAL  
EARTH OR STONE PRODUCTS**

**NATURAL RESOURCES PERSONAL  
COAL**

| County        | Number of Schedules |           |            | Total Value         |                     |
|---------------|---------------------|-----------|------------|---------------------|---------------------|
|               | 1984                | 1985      | 1986       | 1984                | 1985                |
| Archuleta     | 1                   | 1         |            | \$7,280             | \$7,280             |
| Delta         | 1                   | 1         |            | 1,574,270           | 818,000             |
| Fremont       | 2                   | 2         |            | 502,380             | 430,450             |
| Garfield      | 2                   | 1         |            | 54,770              | 40,150              |
| Gunnison      | 7                   | 6         |            | 11,999,530          | 12,586,080          |
| Jackson       | 1                   | 1         |            | 114,400             | 106,610             |
| La Plata      | 1                   | 1         |            | 345,270             | 332,490             |
| Las Animas    | 3                   | 2         |            | 4,728,500           | 6,407,550           |
| Mesa          | 1                   | 1         |            | 337,350             | 289,110             |
| Moffat        | 6                   | 12        |            | 15,714,750          | 15,867,490          |
| Montrose      | 1                   | 1         |            | 1,265,240           | 1,288,030           |
| Pitkin        | 1                   | 1         |            | 39,650              | 13,350              |
| Rio Blanco    | 4                   | 4         |            | 10,671,540          | 8,594,440           |
| Routt         | 6                   | 4         |            | 11,939,820          | 10,362,730          |
| Weld          | 5                   | 3         |            | 341,730             | 297,080             |
| <b>Totals</b> | <b>42</b>           | <b>41</b> |            | <b>\$59,636,590</b> | <b>\$57,440,840</b> |
| Adams         |                     |           | 18         |                     | \$1,709,160         |
| Arapahoe      |                     |           | 6          |                     | 127,880             |
| Archuleta     |                     |           | 4          |                     | 37,670              |
| Bent          |                     |           | 1          |                     | 2,070               |
| Boulder       |                     |           | 7          |                     | 33,170              |
| Clear Creek   |                     |           | 2          |                     | 573,360             |
| Crowley       |                     |           | 1          |                     | 2,260               |
| Custer        |                     |           | 0          |                     | 0                   |
| Delta         |                     |           | 0          |                     | 0                   |
| Douglas       |                     |           | 5          |                     | 753,270             |
| Eagle         |                     |           | 4          |                     | 126,200             |
| El Paso       |                     |           | 19         |                     | 1,618,490           |
| Elbert        |                     |           | 1          |                     | 6,830               |
| Fremont       |                     |           | 1          |                     | 4,970               |
| Garfield      |                     |           | 5          |                     | 26,140              |
| Grand         |                     |           | 2          |                     | 9,360               |
| Gunnison      |                     |           | 6          |                     | 285,040             |
| Huerfano      |                     |           | 1          |                     | 630                 |
| Jefferson     |                     |           | 8          |                     | 1,137,840           |
| Lake          |                     |           | 11         |                     | 60,890              |
| La Plata      |                     |           | 10         |                     | 288,400             |
| Lairer        |                     |           | 21         |                     | 1,063,830           |
| Las Animas    |                     |           | 1          |                     | 9,520               |
| Lincoln       |                     |           | 1          |                     | 4,490               |
| Logan         |                     |           | 1          |                     | 1,850               |
| Moffat        |                     |           | 1          |                     | 5,840               |
| Montrose      |                     |           | 4          |                     | 121,770             |
| Morgan        |                     |           | 5          |                     | 33,670              |
| Ourey         |                     |           | 4          |                     | 9,150               |
| Park          |                     |           | 1          |                     | 16,850              |
| Pitkin        |                     |           | 1          |                     | 340                 |
| Prowers       |                     |           | 3          |                     | 7,190               |
| Pueblo        |                     |           | 4          |                     | 515,060             |
| Rio Blanco    |                     |           | 2          |                     | 7,300               |
| Rio Grande    |                     |           | 4          |                     | 51,580              |
| Routt         |                     |           | 4          |                     | 27,840              |
| San Miguel    |                     |           | 6          |                     | 5,650               |
| Summit        |                     |           | 4          |                     | 13,130              |
| Teller        |                     |           | 1          |                     | 840                 |
| Weld          |                     |           | 14         |                     | 637,470             |
| <b>Totals</b> |                     |           | <b>191</b> | <b>\$8,114,070</b>  | <b>\$9,398,100</b>  |



**NATURAL RESOURCES PERSONAL  
NON-PRODUCING (PATENTED)**

**NATURAL RESOURCES PERSONAL  
NON-PRODUCING (UNPATENTED)**

| County        | Number of Schedules |           | Total Value        |                    | County     | Number of Schedules |      | Total Value |          |
|---------------|---------------------|-----------|--------------------|--------------------|------------|---------------------|------|-------------|----------|
|               | 1994                | 1995      | 1994               | 1995               |            | 1994                | 1995 | 1994        | 1995     |
| Boulder       | 1                   | 1         | \$31,860           | \$29,020           | Dolores    | 8                   | 2    | \$1,030     | \$940    |
| Dolores       | 12                  | 1         | 9,610              | 7,740              | Moffat     | 2                   | 2    | 88,250      | 65,080   |
| Gilpin        | 3                   | 0         | 90,900             | 0                  | San Miguel | 5                   | 1    | 790         | 790      |
| Mineral       | 1                   | 0         | 2,030              | 0                  | Totals     | 15                  | 5    | \$90,070    | \$66,810 |
| Montezuma     | 1                   | 1         | 11,740             | 11,890             |            |                     |      |             |          |
| Ouray         | 2                   | 1         | 8,360              | 690                |            |                     |      |             |          |
| Rio Grande    | 2                   | 2         | 2,852,460          | 1,353,690          |            |                     |      |             |          |
| Saguache      | 1                   | 1         | 19,450             | 250,520            |            |                     |      |             |          |
| San Juan      | 3                   | 3         | 195,680            | 117,440            |            |                     |      |             |          |
| San Miguel    | 3                   | 3         | 17,410             | 35,090             |            |                     |      |             |          |
| Teller        | 2                   | 2         | 1,350              | 1,200              |            |                     |      |             |          |
| <b>Totals</b> | <b>31</b>           | <b>15</b> | <b>\$3,240,850</b> | <b>\$1,807,280</b> |            |                     |      |             |          |

**PRODUCING MINES  
MOLYBDENUM**

| County         | Number of Mines |          | Production (Tons) |                  | Value of Land      |                     | Value of Improvements |                    | Total Value         |                     |
|----------------|-----------------|----------|-------------------|------------------|--------------------|---------------------|-----------------------|--------------------|---------------------|---------------------|
|                | 1994            | 1995     | 1994              | 1995             | 1994               | 1995                | 1994                  | 1995               | 1994                | 1995                |
| Clear Creek    | 1               | 1        | 3,830,817         | 4,789,615        | \$8,071,430        | \$10,281,140        | \$5,437,850           | \$6,990,600        | \$13,509,280        | \$17,271,740        |
| Grand          | 1               | 1        | 676,026           | 4,789,615        | 1,476,040          | 2,986,040           | 0                     | 0                  | 1,476,040           | 2,986,040           |
| <b>Totals*</b> | <b>2</b>        | <b>2</b> | <b>4,506,843</b>  | <b>9,579,230</b> | <b>\$9,547,470</b> | <b>\$13,267,180</b> | <b>\$5,437,850</b>    | <b>\$6,990,600</b> | <b>\$14,985,320</b> | <b>\$20,257,780</b> |

\*Total 1994 production split 85% - 15% between counties.

**PRODUCING MINES  
PRECIOUS METALS**

| County        | Number of Mines |           | Production (Tons) |                  | Value of Land      |                     | Value of Improvements |                  | Total Value        |                     |
|---------------|-----------------|-----------|-------------------|------------------|--------------------|---------------------|-----------------------|------------------|--------------------|---------------------|
|               | 1994            | 1995      | 1994              | 1995             | 1994               | 1995                | 1994                  | 1995             | 1994               | 1995                |
| Boulder       | 0               | 2         | 0                 | 2,030            | \$0                | \$1,710             | \$0                   | \$0              | \$0                | \$1,710             |
| Clear Creek*  | 2               | 1         | 0                 | 0                | 2,900              | 2,730               | 110,490               | 88,620           | 113,390            | 91,350              |
| Costilla      | 1               | 1         | 1,622,343         | 0                | 8,317,820          | 9,229,840           | 0                     | 0                | 8,317,820          | 9,229,840           |
| Hinsdale      | 1               | 1         | 582               | 0                | 43,310             | 4,750               | 0                     | 0                | 43,310             | 4,750               |
| Lake          | 4               | 0         | 0                 | 0                | 0                  | 0                   | 114,650               | 0                | 114,650            | 0                   |
| Park          | 6               | 4         | 22,973            | 0                | 22,740             | 54,330              | 46,680                | 30,810           | 69,420             | 85,140              |
| Teller        | 1               | 1         | 1,970,563         | 1,287,112        | 1,018,680          | 2,003,580           | 0                     | 0                | 1,018,680          | 2,003,580           |
| <b>Totals</b> | <b>15</b>       | <b>10</b> | <b>3,616,461</b>  | <b>1,289,142</b> | <b>\$9,405,450</b> | <b>\$11,296,940</b> | <b>\$271,820</b>      | <b>\$119,430</b> | <b>\$9,677,270</b> | <b>\$11,416,370</b> |

\*No Production

**PRODUCING MINES  
BASE METALS**

| County        | Number of Mines |          | Production (Tons) |                | Value of Land      |                    | Value of Improvements |                  | Total Value        |                    |
|---------------|-----------------|----------|-------------------|----------------|--------------------|--------------------|-----------------------|------------------|--------------------|--------------------|
|               | 1994            | 1995     | 1994              | 1995           | 1994               | 1995               | 1994                  | 1995             | 1994               | 1995               |
| Costilla      | 3               | 0        | 0                 | 0              | \$120              | \$0                | \$0                   | \$0              | \$120              | \$0                |
| Lake          | 1               | 1        | 219,435           | 222,810        | 1,502,250          | 1,168,490          | 1,446,820             | 723,410          | 2,949,070          | 1,889,900          |
| <b>Totals</b> | <b>4</b>        | <b>1</b> | <b>219,435</b>    | <b>222,810</b> | <b>\$1,502,370</b> | <b>\$1,168,490</b> | <b>\$1,446,820</b>    | <b>\$723,410</b> | <b>\$2,949,190</b> | <b>\$1,889,900</b> |

**PRODUCING MINES  
STRATEGIC MINERALS**

| County     | Number of Mines |      | Production (Tons) |      | Value of Land |      | Value of Improvements |      | Total Value |      |
|------------|-----------------|------|-------------------|------|---------------|------|-----------------------|------|-------------|------|
|            | 1994            | 1995 | 1994              | 1995 | 1994          | 1995 | 1994                  | 1995 | 1994        | 1995 |
| San Miguel | 3               | 0    | 0                 | 0    | \$0           | \$0  | \$47,720              | \$0  | \$47,720    | \$0  |

**PRODUCING MINES  
OIL SHALE (RETORT)**

| County   | Number of Mines |      | Production (Tons) |      | Value of Land |      | Value of Improvements |      | Total Value |      |
|----------|-----------------|------|-------------------|------|---------------|------|-----------------------|------|-------------|------|
|          | 1994            | 1995 | 1994              | 1995 | 1994          | 1995 | 1994                  | 1995 | 1994        | 1995 |
| Garfield | 1               | 0    | 0                 | 0    | \$13,050      | \$0  | \$0                   | \$0  | \$13,050    | \$0  |

**PRODUCING MINES PERSONAL  
MOLYBDENUM**

| County        | Number of Schedules |          | Total Value        |                    |
|---------------|---------------------|----------|--------------------|--------------------|
|               | 1984                | 1985     | 1984               | 1985               |
| Clear Creek   | 1                   | 1        | \$4,640,660        | \$5,624,660        |
| Gunnison*     | 1                   | 1        | 224,990            | 224,990            |
| <b>Totals</b> | <b>2</b>            | <b>2</b> | <b>\$4,865,650</b> | <b>\$5,849,650</b> |

\*Water treatment plant on abandoned proposed molybdenum mine site.

**PRODUCING MINES PERSONAL  
BASE METALS**

| County | Number of Schedules |      | Total Value |           |
|--------|---------------------|------|-------------|-----------|
|        | 1984                | 1985 | 1984        | 1985      |
| Lake   | 1                   | 1    | \$423,500   | \$537,210 |

**PRODUCING MINES PERSONAL  
STRATEGIC MINERALS**

| County        | Number of Schedules |           | Total Value      |                  |
|---------------|---------------------|-----------|------------------|------------------|
|               | 1984                | 1985      | 1984             | 1985             |
| Gunnison      | 2                   | 2         | \$4,600          | \$4,640          |
| Montrose      | 21                  | 17        | 197,090          | 176,260          |
| San Miguel    | 8                   | 4         | 11,750           | 191,390          |
| <b>Totals</b> | <b>31</b>           | <b>23</b> | <b>\$213,440</b> | <b>\$372,290</b> |

**PRODUCING MINES PERSONAL  
PRECIOUS METALS**

| County        | Number of Schedules |           | Total Value      |                  |
|---------------|---------------------|-----------|------------------|------------------|
|               | 1984                | 1985      | 1984             | 1985             |
| Boulder       | 7                   | 6         | \$113,380        | \$112,770        |
| Clear Creek   | 0                   | 1         | 58,660           | 52,830           |
| Gunnison      | 6                   | 4         | 32,020           | 25,230           |
| Ourray        | 0                   | 1         | 0                | 1,870            |
| Park          | 10                  | 7         | 173,210          | 84,530           |
| San Miguel    | 1                   | 0         | 290              | 0                |
| Teller        | 1                   | 1         | 563,730          | 524,270          |
| <b>Totals</b> | <b>25</b>           | <b>20</b> | <b>\$941,290</b> | <b>\$801,500</b> |

**PRODUCING MINES PERSONAL  
OIL SHALE (RETORT)**

| County   | Number of Schedules |      | Total Value |             |
|----------|---------------------|------|-------------|-------------|
|          | 1984                | 1985 | 1984        | 1985        |
| Garfield | 1                   | 1    | \$2,334,520 | \$1,978,520 |

**OIL AND GAS  
PRODUCING OIL (PRIMARY)**

| County        | Number of Wells |              | Production (Bbl)  |                   | Value of Land        |                      | Value of Improvements |                  | Total Value          |                      |
|---------------|-----------------|--------------|-------------------|-------------------|----------------------|----------------------|-----------------------|------------------|----------------------|----------------------|
|               | 1994            | 1995         | 1994              | 1995              | 1994                 | 1995                 | 1994                  | 1995             | 1994                 | 1995                 |
| Adams         | 723             | 673          | 999,163           | 924,835           | \$14,688,010         | \$12,089,730         | \$0                   | \$0              | \$14,688,010         | \$12,089,730         |
| Arapahoe      | 94              | 96           | 138,080           | 121,483           | 1,861,960            | 1,551,100            | 0                     | 0                | 1,861,960            | 1,551,100            |
| Archuleta     | 4               | 4            | 33,687            | 32,630            | 483,960              | 445,980              | 4,360                 | 4,360            | 488,320              | 450,340              |
| Baca          | 27              | 11           | 206,296           | 46,497            | 2,943,910            | 621,570              | 0                     | 0                | 2,943,910            | 621,570              |
| Bent          | 2               | 4            | 2,477             | 1,176             | 33,490               | 15,130               | 0                     | 0                | 33,490               | 15,130               |
| Boulder       | 159             | 118          | 326,632           | 338,071           | 4,697,080            | 4,554,110            | 0                     | 0                | 4,697,080            | 4,554,110            |
| Cheyenne      | 155             | 154          | 2,480,583         | 1,491,765         | 22,648,360           | 19,033,970           | 0                     | 0                | 22,648,360           | 19,033,970           |
| Dolores       | 29              | 31           | 208,882           | 325,760           | 3,157,110            | 3,830,260            | 0                     | 0                | 3,157,110            | 3,830,260            |
| Elbert        | 93              | 76           | 80,630            | 88,369            | 1,221,970            | 1,283,180            | 0                     | 0                | 1,221,970            | 1,283,180            |
| Fremont       | 48              | 48           | 20,506            | 23,622            | 258,820              | 210,530              | 0                     | 0                | 258,820              | 210,530              |
| Garfield      | 37              | 42           | 15,616            | 15,302            | 187,480              | 259,960              | 0                     | 0                | 187,480              | 259,960              |
| Gunnison      | 1               | 5            | 154               | 179               | 1,780                | 2,120                | 0                     | 0                | 1,780                | 2,120                |
| Jackson       | 57              | 57           | 60,003            | 128,145           | 829,160              | 781,310              | 0                     | 0                | 829,160              | 781,310              |
| Kiowa         | 58              | 48           | 320,910           | 322,456           | 4,703,250            | 4,182,760            | 0                     | 0                | 4,703,250            | 4,182,760            |
| Kit Carson    | 7               | 10           | 59,250            | 152,787           | 812,190              | 1,960,230            | 0                     | 0                | 812,190              | 1,960,230            |
| La Plata      | 110             | 103          | 56,040            | 59,519            | 1,484,130            | 766,970              | 0                     | 0                | 1,484,130            | 766,970              |
| Larimer       | 75              | 74           | 62,338            | 60,816            | 898,790              | 811,140              | 0                     | 0                | 898,790              | 811,140              |
| Lincoln       | 12              | 13           | 189,233           | 162,739           | 2,524,360            | 1,994,240            | 0                     | 0                | 2,524,360            | 1,994,240            |
| Logan         | 109             | 101          | 325,824           | 296,114           | 4,592,900            | 3,783,960            | 0                     | 0                | 4,592,900            | 3,783,960            |
| Mesa          | 8               | 8            | 2,810             | 11,778            | 38,850               | 48,080               | 0                     | 0                | 38,850               | 48,080               |
| Moffat        | 58              | 56           | 597,074           | 568,137           | 8,009,270            | 7,592,730            | 150,980               | 133,990          | 8,160,250            | 7,726,720            |
| Montezuma     | 35              | 43           | 893,780           | 875,620           | 9,976,830            | 12,875,730           | 0                     | 21,250           | 9,976,830            | 12,896,980           |
| Morgan        | 60              | 58           | 90,230            | 80,194            | 1,250,170            | 1,041,480            | 0                     | 0                | 1,250,170            | 1,041,480            |
| Prowers       | 12              | 10           | 2,424             | 1,909             | 34,240               | 22,060               | 0                     | 0                | 34,240               | 22,060               |
| Rio Blanco    | 273             | 142          | 243,553           | 222,307           | 3,333,630            | 2,920,020            | 0                     | 0                | 3,333,630            | 2,920,020            |
| Routt         | 30              | 30           | 102,309           | 89,200            | 1,548,200            | 1,234,540            | 0                     | 0                | 1,548,200            | 1,234,540            |
| San Miguel    | 1               | 1            | 393               | 460               | 4,840                | 4,210                | 0                     | 0                | 4,840                | 4,210                |
| Sedgwick      | 1               | 1            | 2,557             | 1,836             | 33,430               | 23,840               | 0                     | 0                | 33,430               | 23,840               |
| Washington    | 323             | 320          | 923,190           | 855,590           | 12,747,120           | 10,908,610           | 210                   | 210              | 12,747,330           | 10,908,820           |
| Weid          | 5,909           | 6,879        | 7,907,514         | 16,301,380        | 110,809,110          | 126,143,690          | 0                     | 0                | 110,809,110          | 126,143,690          |
| <b>Totals</b> | <b>8,510</b>    | <b>9,216</b> | <b>16,352,138</b> | <b>23,600,676</b> | <b>\$215,814,400</b> | <b>\$220,993,240</b> | <b>\$155,550</b>      | <b>\$159,810</b> | <b>\$215,969,950</b> | <b>\$221,153,050</b> |

**OIL AND GAS  
PRODUCING OIL (SECONDARY)**

| County        | Number of Wells |            | Production (Bbl)  |                   | Value of Land        |                      | Value of Improvements |                    | Total Value          |                      |
|---------------|-----------------|------------|-------------------|-------------------|----------------------|----------------------|-----------------------|--------------------|----------------------|----------------------|
|               | 1994            | 1995       | 1994              | 1995              | 1994                 | 1995                 | 1994                  | 1995               | 1994                 | 1995                 |
| Adams         | 21              | 13         | 104,681           | 80,716            | \$1,106,700          | \$1,111,270          | \$0                   | \$0                | \$1,106,700          | \$1,111,270          |
| Arapahoe      | 3               | 7          | 4,121             | 3,975             | 49,940               | 46,350               | 0                     | 0                  | 49,940               | 46,350               |
| Baca          | 11              | 32         | 111,801           | 243,657           | 1,315,280            | 2,702,170            | 0                     | 0                  | 1,315,280            | 2,702,170            |
| Cheyenne      | 139             | 134        | 3,521,612         | 3,075,539         | 40,291,750           | 32,048,790           | 0                     | 0                  | 40,291,750           | 32,048,790           |
| Ebert         | 1               | 1          | 27,535            | 7,257             | 304,560              | 71,530               | 0                     | 0                  | 304,560              | 71,530               |
| Jackson       | 33              | 33         | 112,030           | 106,873           | 1,213,970            | 1,048,610            | 0                     | 0                  | 1,213,970            | 1,048,610            |
| Kiowa         | 0               | 3          | 0                 | 15,832            | 0                    | 139,860              | 0                     | 0                  | 0                    | 139,860              |
| Larimer       | 5               | 6          | 269,068           | 229,604           | 3,409,710            | 2,654,590            | 0                     | 0                  | 3,409,710            | 2,654,590            |
| Logan         | 42              | 41         | 48,071            | 47,470            | 597,050              | 529,730              | 0                     | 0                  | 597,050              | 529,730              |
| Moffat        | 3               | 0          | 60,790            | 0                 | 615,510              | 0                    | 0                     | 0                  | 615,510              | 0                    |
| Montezuma     | 2               | 2          | 61,010            | 56,828            | 679,730              | 604,150              | 0                     | 0                  | 679,730              | 604,150              |
| Morgan        | 30              | 4          | 75,862            | 55,819            | 947,140              | 743,260              | 0                     | 0                  | 947,140              | 743,260              |
| Rio Blanco    | 487             | 487        | 11,333,959        | 9,633,761         | 127,078,720          | 108,980,430          | 4,952,800             | 4,886,160          | 132,031,520          | 113,866,590          |
| Washington    | 42              | 40         | 84,741            | 79,810            | 1,036,310            | 901,530              | 6,100                 | 6,100              | 1,042,410            | 907,630              |
| Weld          | 19              | 16         | 289,736           | 282,164           | 3,377,320            | 3,043,600            | 0                     | 0                  | 3,377,320            | 3,043,600            |
| <b>Totals</b> | <b>638</b>      | <b>819</b> | <b>16,105,017</b> | <b>13,919,305</b> | <b>\$182,023,690</b> | <b>\$154,625,870</b> | <b>\$4,958,900</b>    | <b>\$4,892,260</b> | <b>\$186,982,590</b> | <b>\$159,518,130</b> |

**OIL AND GAS  
PRODUCING GAS (PRIMARY)**

| County        | Number of Wells |               | Production (Mcf)   |                    | Value of Land        |                      |                  | Value of Improvements |                      |                      | Total Value |  |
|---------------|-----------------|---------------|--------------------|--------------------|----------------------|----------------------|------------------|-----------------------|----------------------|----------------------|-------------|--|
|               | 1994            | 1995          | 1994               | 1995               | 1994                 | 1995                 | 1995             | 1994                  | 1995                 | 1994                 | 1995        |  |
| Adams         | 466             | 419           | 13,729,160         | 12,658,248         | \$21,801,240         | \$17,987,490         | \$0              | \$0                   | \$21,801,240         | \$17,987,490         |             |  |
| Arapahoe      | 100             | 99            | 1,138,951          | 896,174            | 1,450,610            | 1,140,050            | 0                | 0                     | 1,450,610            | 1,140,050            |             |  |
| Archuleta     | 7               | 17            | 32,478             | 211,430            | 21,590               | 201,080              | 0                | 0                     | 21,590               | 201,080              |             |  |
| Baca          | 118             | 111           | 3,463,375          | 3,067,134          | 4,547,700            | 3,689,280            | 0                | 0                     | 4,547,700            | 3,689,280            |             |  |
| Bent          | 25              | 25            | 1,081,466          | 975,840            | 1,572,800            | 1,186,640            | 0                | 0                     | 1,572,800            | 1,186,640            |             |  |
| Boulder       | 123             | 136           | 3,729,164          | 3,796,709          | 6,148,600            | 5,572,080            | 0                | 0                     | 6,148,600            | 5,572,080            |             |  |
| Cheyenne      | 0               | 4             | 0                  | 1,397,391          | 0                    | 772,070              | 0                | 0                     | 0                    | 772,070              |             |  |
| Delta         | 1               | 0             | 5,926              | 0                  | 6,310                | 0                    | 0                | 0                     | 6,310                | 0                    |             |  |
| Dolores       | 29              | 28            | 908,681            | 1,151,240          | 3,370,560            | 1,883,950            | 0                | 0                     | 3,370,560            | 1,883,950            |             |  |
| Elbert        | 92              | 67            | 474,329            | 465,631            | 673,860              | 525,720              | 0                | 0                     | 673,860              | 525,720              |             |  |
| Garfield      | 444             | 404           | 20,981,339         | 17,909,974         | 26,242,330           | 23,725,770           | 2,320            | 2,610                 | 26,244,650           | 23,728,380           |             |  |
| Gunnison      | 6               | 10            | 64,309             | 182,532            | 157,120              | 190,080              | 0                | 0                     | 157,120              | 190,080              |             |  |
| Jackson       | 8               | 8             | 924,188            | 210,649            | 368,040              | 302,020              | 0                | 0                     | 368,040              | 302,020              |             |  |
| Kiowa         | 33              | 40            | 1,133,592          | 1,104,352          | 2,182,430            | 1,304,970            | 0                | 0                     | 2,182,430            | 1,304,970            |             |  |
| Kitt Carson,  | 1               | 2             | 351,260            | 520,470            | 175,220              | 259,590              | 0                | 0                     | 175,220              | 259,590              |             |  |
| La Plata      | 1,643           | 1,736         | 160,905,334        | 235,407,312        | 170,336,630          | 215,821,520          | 0                | 0                     | 170,336,630          | 215,821,520          |             |  |
| Larimer       | 62              | 57            | 478,105            | 466,663            | 509,650              | 484,060              | 0                | 0                     | 509,650              | 484,060              |             |  |
| Lee Animas    | 0               | 2             | 0                  | 9,844              | 0                    | 10,000               | 0                | 0                     | 0                    | 10,000               |             |  |
| Logan         | 14              | 28            | 228,450            | 453,024            | 329,830              | 471,080              | 0                | 0                     | 329,830              | 471,080              |             |  |
| Mesa          | 219             | 236           | 7,407,151          | 7,820,426          | 10,412,670           | 9,420,000            | 0                | 0                     | 10,412,670           | 9,420,000            |             |  |
| Moffat        | 240             | 63            | 18,544,070         | 21,221,821         | 28,538,350           | 25,868,700           | 148,230          | 146,310               | 28,686,580           | 26,015,010           |             |  |
| Montezuma     | 20              | 22            | 638,670            | 1,657,412          | 3,205,830            | 3,652,770            | 0                | 0                     | 3,205,830            | 3,652,770            |             |  |
| Morgan        | 30              | 37            | 398,297            | 313,171            | 607,540              | 412,900              | 0                | 0                     | 607,540              | 412,900              |             |  |
| Phillips      | 2               | 2             | 6,072              | 4,026              | 8,100                | 4,210                | 0                | 0                     | 8,100                | 4,210                |             |  |
| Prowers       | 32              | 30            | 1,309,268          | 1,275,253          | 1,998,970            | 1,987,560            | 0                | 0                     | 1,998,970            | 1,987,560            |             |  |
| Rio Blanco    | 713             | 897           | 34,127,712         | 32,613,678         | 41,613,030           | 38,043,760           | 11,580           | 0                     | 41,624,610           | 38,043,760           |             |  |
| Routt         | 5               | 5             | 108,144            | 139,651            | 251,570              | 107,840              | 0                | 0                     | 251,570              | 107,840              |             |  |
| San Miguel    | 9               | 8             | 994,072            | 1,488,560          | 1,215,050            | 1,803,790            | 0                | 0                     | 1,215,050            | 1,803,790            |             |  |
| Sedgwick      | 1               | 1             | 4,810              | 6,405              | 6,190                | 7,230                | 0                | 0                     | 6,190                | 7,230                |             |  |
| Washington    | 110             | 108           | 1,888,969          | 1,696,820          | 2,444,180            | 2,343,420            | 0                | 0                     | 2,444,180            | 2,343,420            |             |  |
| Weld          | 6,282           | 7,074         | 131,049,125        | 138,349,002        | 214,620,050          | 199,744,820          | 0                | 0                     | 214,620,050          | 199,744,820          |             |  |
| Yuma          | 766             | 815           | 11,784,916         | 13,162,373         | 19,513,440           | 20,724,860           | 0                | 0                     | 19,513,440           | 20,724,860           |             |  |
| <b>Totals</b> | <b>11,601</b>   | <b>12,491</b> | <b>417,891,283</b> | <b>500,622,215</b> | <b>\$584,329,490</b> | <b>\$579,649,310</b> | <b>\$162,130</b> | <b>\$148,920</b>      | <b>\$564,491,620</b> | <b>\$578,798,230</b> |             |  |

**OIL AND GAS  
PRODUCING GAS (SECONDARY)**

| County        | Number of Wells |            |  | Production (Mcf)  |                  |  | Value of Land      |                    |  | Value of Improvements |            |  | Total Value        |                    |
|---------------|-----------------|------------|--|-------------------|------------------|--|--------------------|--------------------|--|-----------------------|------------|--|--------------------|--------------------|
|               | 1994            | 1995       |  | 1994              | 1995             |  | 1994               | 1995               |  | 1994                  | 1995       |  | 1994               | 1995               |
| Arapahoe      | 3               | 2          |  | 3,394             | 2,447            |  | \$2,040            | \$2,040            |  | \$0                   | \$0        |  | \$2,040            | \$2,040            |
| Cheyenne*     | 0               | 0          |  | 0                 | 3,248            |  | 0                  | 1,250              |  | 0                     | 0          |  | 0                  | 1,250              |
| Delta**       | 0               | 1          |  | 0                 | 13,807           |  | 0                  | 10,780             |  | 0                     | 0          |  | 0                  | 10,780             |
| Logan         | 2               | 3          |  | 11,786            | 45,037           |  | 19,710             | 8,950              |  | 0                     | 0          |  | 19,710             | 8,950              |
| Montezuma     | 2               | 2          |  | 25,885            | 20,962           |  | 34,580             | 23,130             |  | 0                     | 0          |  | 34,580             | 23,130             |
| Morgan        | 1               | 1          |  | 35,206            | 33,318           |  | 51,360             | 33,410             |  | 0                     | 0          |  | 51,360             | 33,410             |
| Rio Blanco    | 132             | 132        |  | 13,976,093        | 5,492,378        |  | 6,391,930          | 5,380,520          |  | 0                     | 0          |  | 6,391,930          | 5,380,520          |
| Well          | 3               | 0          |  | 6,825             | 0                |  | 6,050              | 0                  |  | 0                     | 0          |  | 6,050              | 0                  |
| <b>Totals</b> | <b>143</b>      | <b>141</b> |  | <b>14,059,189</b> | <b>5,611,197</b> |  | <b>\$6,505,670</b> | <b>\$5,460,080</b> |  | <b>\$0</b>            | <b>\$0</b> |  | <b>\$6,505,670</b> | <b>\$5,460,080</b> |

\*Oil &amp; Gas out of same well

\*\*Went from Primary to stripper well.

**OIL AND GAS  
CO2**

| County        | Number of Wells |           |  | Production (Mcf)   |                    |  | Value of Land       |                     |  | Value of Improvements |                    |  | Total Value         |                     |
|---------------|-----------------|-----------|--|--------------------|--------------------|--|---------------------|---------------------|--|-----------------------|--------------------|--|---------------------|---------------------|
|               | 1994            | 1995      |  | 1994               | 1995               |  | 1994                | 1995                |  | 1994                  | 1995               |  | 1994                | 1995                |
| Dolores       | 1               | 1         |  | 2,462,206          | 11,426,390         |  | \$696,770           | \$696,770           |  | \$0                   | \$0                |  | \$696,770           | \$696,770           |
| Huerfano      | 2               | 3         |  | 85,542,581         | 85,434,573         |  | 21,337,350          | 22,063,380          |  | 5,038,860             | 5,014,270          |  | 26,376,210          | 27,077,650          |
| Montezuma     | 10              | 10        |  | 183,553,346        | 187,608,220        |  | 35,400,775          | 11,533,760          |  | 557,200               | 590,150            |  | 35,957,975          | 12,123,910          |
| <b>Totals</b> | <b>13</b>       | <b>14</b> |  | <b>271,558,133</b> | <b>284,469,183</b> |  | <b>\$57,434,895</b> | <b>\$34,293,910</b> |  | <b>\$5,596,060</b>    | <b>\$5,604,420</b> |  | <b>\$63,030,955</b> | <b>\$39,898,330</b> |



**OIL AND GAS  
HELIUM**

| County    | Number of Wells |      | Production (Mcf) |         | Value of Land |           | Value of Improvements |          | Total Value |           |
|-----------|-----------------|------|------------------|---------|---------------|-----------|-----------------------|----------|-------------|-----------|
|           | 1994            | 1995 | 1994             | 1995    | 1994          | 1995      | 1994                  | 1995     | 1994        | 1995      |
| Cheyenne* |                 | 2    |                  | 826,365 |               | \$737,550 |                       | \$48,640 |             | \$786,190 |

\*New in 1995

**OIL AND GAS  
OIL SHALE (IN SITU)**

| County     | Number of Operations |      | Production (Bbl) |      | Value of Land |      | Value of Improvements |           | Total Value |           |
|------------|----------------------|------|------------------|------|---------------|------|-----------------------|-----------|-------------|-----------|
|            | 1993                 | 1994 | 1993             | 1994 | 1993          | 1994 | 1993                  | 1994      | 1993        | 1994      |
| Rio Blanco | 0                    | 0    | 0                | 0    | \$0           | \$0  | \$180,570             | \$167,310 | \$180,570   | \$167,310 |

OIL AND GAS PERSONAL  
PRODUCING OIL (SECONDARY)

OIL AND GAS PERSONAL  
PRODUCING OIL (PRIMARY) *Rigs*

| County        | Number of Schedules |              |                     | Total Value         |      |      |
|---------------|---------------------|--------------|---------------------|---------------------|------|------|
|               | 1984                | 1985         | 1984                | 1985                | 1984 | 1985 |
| Adams         | 921                 | 875          | \$9,227,440         | \$10,148,390        |      |      |
| Arapahoe      | 123                 | 118          | 1,447,550           | 1,387,790           |      |      |
| Archuleta     | 40                  | 36           | 56,650              | 74,110              |      |      |
| Baca          | 33                  | 14           | 138,560             | 49,830              |      |      |
| Boulder       | 59                  | 54           | 218,450             | 150,490             |      |      |
| Cheyenne      | 67                  | 73           | 2,717,690           | 2,819,730           |      |      |
| Dolores       | 14                  | 17           | 144,910             | 174,380             |      |      |
| Ebert         | 131                 | 129          | 444,200             | 392,990             |      |      |
| Fremont       | 14                  | 12           | 88,380              | 75,870              |      |      |
| Garfield      | 5                   | 7            | 115,280             | 275,470             |      |      |
| Gunnison      | 1                   | 0            | 3,140               | 0                   |      |      |
| Huerfano      | 0                   | 1            | 0                   | 1,040               |      |      |
| Jackson       | 14                  | 14           | 140,640             | 147,690             |      |      |
| Kiowa         | 28                  | 24           | 275,180             | 263,870             |      |      |
| Kit Carson    | 16                  | 19           | 54,550              | 140,490             |      |      |
| La Plata      | 25                  | 14           | 272,530             | 310,090             |      |      |
| Larimer       | 79                  | 71           | 289,460             | 253,640             |      |      |
| Las Animas    | 9                   | 2            | 414,110             | 1,630               |      |      |
| Lincoln       | 15                  | 22           | 140,760             | 198,250             |      |      |
| Logan         | 133                 | 112          | 457,080             | 481,730             |      |      |
| Mesa          | 4                   | 5            | 55,080              | 24,980              |      |      |
| Moffat        | 54                  | 55           | 495,070             | 639,070             |      |      |
| Montezuma     | 78                  | 85           | 833,460             | 1,114,220           |      |      |
| Morgan        | 70                  | 70           | 324,420             | 341,440             |      |      |
| Park          | 1                   |              | 2,740               |                     |      |      |
| Prowers       | 5                   | 1            | 5,390               | 2,130               |      |      |
| Rio Blanco    | 178                 | 177          | 394,360             | 375,620             |      |      |
| Routt         | 36                  | 35           | 101,030             | 96,170              |      |      |
| San Miguel    | 5                   | 1            | 6,320               | 5,920               |      |      |
| Sedgwick      | 1                   | 1            | 5,130               | 1,870               |      |      |
| Washington    | 239                 | 239          | 1,103,040           | 1,105,260           |      |      |
| Weld          | 3141                | 3680         | 15,468,990          | 18,463,440          |      |      |
| <b>Totals</b> | <b>5,539</b>        | <b>6,063</b> | <b>\$35,441,590</b> | <b>\$39,517,600</b> |      |      |

| County        | Number of Schedules |            |                     | Total Value         |      |      |
|---------------|---------------------|------------|---------------------|---------------------|------|------|
|               | 1984                | 1985       | 1984                | 1985                | 1984 | 1985 |
| Baca          | 14                  | 29         | \$39,410            | \$137,290           |      |      |
| Jackeon       | 3                   | 3          | 141,400             | 115,660             |      |      |
| Kiowa         | 0                   | 1          | 0                   | 14,470              |      |      |
| Larimer       | 64                  | 64         | 152,410             | 162,980             |      |      |
| Logan         | 14                  | 12         | 194,180             | 173,050             |      |      |
| Moffat        | 1                   | 0          | 2,680               | 0                   |      |      |
| Montezuma     | 21                  | 21         | 23,020              | 24,390              |      |      |
| Morgan        | 1                   | 1          | 8,770               | 8,960               |      |      |
| Rio Blanco    | 22                  | 43         | 14,838,920          | 14,096,050          |      |      |
| Washington    | 8                   | 7          | 168,160             | 192,610             |      |      |
| Weld          | 21                  | 21         | 143,280             | 157,740             |      |      |
| <b>Totals</b> | <b>169</b>          | <b>202</b> | <b>\$15,712,230</b> | <b>\$15,083,200</b> |      |      |

OIL AND GAS PERSONAL  
PRODUCING GAS (PRIMARY)

| County        | Number of Schedules |              |                      | Total Value          |  |
|---------------|---------------------|--------------|----------------------|----------------------|--|
|               | 1994                | 1995         | 1994                 | 1995                 |  |
| Archuleta     | 18                  | 25           | \$65,100             | \$310,860            |  |
| Baca          | 138                 | 129          | 452,060              | 444,090              |  |
| Bent          | 35                  | 34           | 257,250              | 238,450              |  |
| Boulder       | 205                 | 217          | 278,990              | 358,270              |  |
| Delta         | 1                   | 0            | 670                  | 0                    |  |
| Dolores       | 33                  | 24           | 630,430              | 170,750              |  |
| El Paso       | 1                   | 1            | 339,060              | 132,990              |  |
| Elbert        | 4                   | 4            | 20,510               | 20,490               |  |
| Fremont       | 1                   | 0            | 20                   | 0                    |  |
| Garfield      | 52                  | 59           | 3,068,700            | 5,803,590            |  |
| Gunnison      | 9                   | 10           | 24,530               | 25,490               |  |
| Huerfano      | 3                   | 3            | 6,546,850            | 5,640,490            |  |
| Jackson       | 2                   | 2            | 37,660               | 40,540               |  |
| Kiowa         | 27                  | 33           | 367,570              | 352,020              |  |
| Kit Carson    | 1                   | 4            | 3,350                | 6,590                |  |
| La Plata      | 200                 | 203          | 67,377,260           | 85,941,510           |  |
| Larimer       | 9                   | 5            | 9,380                | 7,740                |  |
| Las Animas    | 0                   | 10           | 0                    | 3,901,290            |  |
| Logan         | 18                  | 16           | 27,610               | 25,360               |  |
| Mesa          | 282                 | 292          | 357,220              | 790,860              |  |
| Moffat        | 54                  | 58           | 591,850              | 682,460              |  |
| Montezuma     | 12                  | 3            | 15,741,600           | 44,770               |  |
| Morgan        | 48                  | 44           | 468,990              | 445,680              |  |
| Phillips      | 5                   | 5            | 3,050                | 2,430                |  |
| Prowers       | 37                  | 37           | 217,860              | 204,440              |  |
| Rio Blanco    | 752                 | 756          | 1,940,480            | 2,604,500            |  |
| Routt         | 5                   | 5            | 4,170                | 4,760                |  |
| Saguache      | 1                   | 0            | 11,300               | 0                    |  |
| San Miguel    | 16                  | 8            | 53,510               | 54,940               |  |
| Sedgwick      | 2                   | 1            | 890                  | 270                  |  |
| Washington    | 104                 | 104          | 127,650              | 86,460               |  |
| Weld          | 5,806               | 6327         | 24,757,170           | 27,852,940           |  |
| Yuma          | 827                 | 929          | 2,845,670            | 3,528,690            |  |
| <b>Totals</b> | <b>8,708</b>        | <b>9,346</b> | <b>\$128,628,410</b> | <b>\$139,703,720</b> |  |

OIL AND GAS PERSONAL  
PRODUCING GAS (SECONDARY)

| County        | Number of Schedules |           |                 | Total Value     |  |
|---------------|---------------------|-----------|-----------------|-----------------|--|
|               | 1994                | 1995      | 1994            | 1995            |  |
| Delta         | 0                   | 1         | \$0             | \$720           |  |
| Pitkin        | 1                   | 1         | 45,240          | 44,380          |  |
| Rio Blanco    | 1                   | 1         | 2,100           | 840             |  |
| Weld          | 28                  | 29        | 23,510          | 28,780          |  |
| <b>Totals</b> | <b>30</b>           | <b>32</b> | <b>\$70,850</b> | <b>\$74,720</b> |  |

OIL AND GAS PERSONAL  
CO2

| County        | Number of Schedules |           |      | Total Value     |  |
|---------------|---------------------|-----------|------|-----------------|--|
|               | 1994                | 1995      | 1994 | 1995            |  |
| Dolores       |                     | 2         |      | \$2,440         |  |
| Montezuma     |                     | 10        |      | 14,646,870      |  |
| <b>Totals</b> |                     | <b>12</b> |      | <b>14649310</b> |  |

OIL AND GAS PERSONAL  
HELIUM

| County   | Number of Schedules |      |      | Total Value |  |
|----------|---------------------|------|------|-------------|--|
|          | 1994                | 1995 | 1994 | 1995        |  |
| Cheyenne |                     | 1    |      | \$572,270   |  |

OIL AND GAS PERSONAL  
OIL SHALE (IN SITU)

| County     | Number of Schedules |      |           | Total Value |  |
|------------|---------------------|------|-----------|-------------|--|
|            | 1994                | 1995 | 1994      | 1995        |  |
| Rio Blanco | 3                   | 3    | \$447,260 | \$404,760   |  |

STATE ASSESSED PROPERTIES  
PUBLIC UTILITIES, ETC.  
PERSONAL PROPERTY

STATE ASSESSED PROPERTIES  
PUBLIC UTILITIES, ETC.  
REAL PROPERTY

| COUNTY      | Number of Companies |      | Total Value  |              | COUNTY      | Number of Companies |      | Total Value   |               |
|-------------|---------------------|------|--------------|--------------|-------------|---------------------|------|---------------|---------------|
|             | 1994                | 1995 | 1994         | 1995         |             | 1994                | 1995 | 1994          | 1995          |
| Adams       | 18                  | 20   | \$32,670,070 | \$32,690,440 | Adams       | 112                 | 130  | \$158,438,630 | \$159,217,560 |
| Alamosa     | 12                  | 11   | 1,623,950    | 1,118,190    | Alamosa     | 49                  | 57   | 7,073,850     | 6,783,910     |
| Arapahoe    | 34                  | 39   | 18,730,810   | 19,682,220   | Arapahoe    | 91                  | 110  | 139,504,690   | 134,400,880   |
| Archuleta   | 7                   | 10   | 1,112,410    | 770,320      | Archuleta   | 7                   | 10   | 4,531,990     | 4,461,180     |
| Baca        | 8                   | 21   | 3,085,310    | 3,513,630    | Baca        | 65                  | 68   | 14,349,590    | 13,695,370    |
| Bent        | 13                  | 13   | 2,392,710    | 5,554,600    | Bent        | 43                  | 47   | 7,261,090     | 4,252,700     |
| Boulder     | 18                  | 24   | 10,758,890   | 7,943,420    | Boulder     | 104                 | 116  | 72,666,110    | 73,232,980    |
| Chaffee     | 9                   | 13   | 1,427,580    | 973,060      | Chaffee     | 0                   | 65   | 6,312,520     | 5,996,740     |
| Cheyenne    | 17                  | 22   | 2,768,020    | 2,992,710    | Cheyenne    | 117                 | 78   | 6,499,880     | 6,367,590     |
| Clear Creek | 9                   | 10   | 1,468,770    | 1,566,220    | Clear Creek | 9                   | 10   | 12,236,330    | 11,794,780    |
| Conejos     | 5                   | 4    | 662,170      | 312,280      | Conejos     | 30                  | 41   | 2,216,830     | 2,424,020     |
| Costilla    | 8                   | 6    | 699,170      | 415,950      | Costilla    | 140                 | 43   | 1,831,030     | 1,785,450     |
| Crowley     | 6                   | 8    | 1,416,310    | 1,462,910    | Crowley     | 69                  | 81   | 4,047,790     | 4,305,990     |
| Custer      | 11                  | 12   | 28,440       | 66,410       | Custer      | 11                  | 12   | 1,710,360     | 1,551,890     |
| Delta       | 12                  | 13   | 2,104,948    | 1,786,340    | Delta       | 60                  | 58   | 10,362,652    | 9,890,260     |
| Denver      | 26                  | 49   | 89,433,600   | 86,930,840   | Denver      | 107                 | 197  | 359,180,100   | 347,723,360   |
| Dolores     | 14                  | 11   | 661,670      | 558,370      | Dolores     | 13                  | 13   | 3,255,630     | 2,861,630     |
| Douglas     | 11                  | 14   | 13,921,370   | 16,437,330   | Douglas     | 116                 | 140  | 34,660,030    | 34,125,970    |
| Eagle       | 15                  | 149  | 14,814,610   | 6,742,570    | Eagle       | 87                  | 313  | 16,645,290    | 26,579,430    |
| El Paso     | 22                  | 21   | 29,824,940   | 20,177,300   | El Paso     | 149                 | 160  | 101,874,760   | 120,782,900   |
| Ebert       | 54                  | 54   | 3,185,320    | 3,724,460    | Ebert       | 52                  | 52   | 5,619,080     | 5,203,140     |
| Fremont     | 78                  | 13   | 13,647,100   | 1,441,200    | Fremont     | 0                   | 89   | 0             | 12,569,900    |
| Garfield    | 88                  | 96   | 42,523,900   | 40,286,200   | Garfield    | 0                   | 0    | 0             | 0             |
| Glavin      | 6                   | 44   | 2,420,900    | 525,220      | Glavin      | 29                  | 44   | 145,000       | 1,970,980     |
| Grand       | 13                  | 12   | 4,522,770    | 3,842,690    | Grand       | 63                  | 72   | 10,384,630    | 10,137,110    |
| Gunnison    | 12                  | 15   | 1,054,500    | 975,040      | Gunnison    | 36                  | 42   | 7,590,500     | 7,913,760     |
| Hinsdale    | 7                   | 6    | 155,130      | 138,830      | Hinsdale    | 10                  | 9    | 766,870       | 678,970       |
| Huerfano    | 95                  | 105  | 12,605,960   | 12,104,710   | Huerfano    | 0                   | 5    | 2,691,140     | 2,137,990     |
| Jackson     | 7                   | 7    | 130,370      | 120,710      | Jackson     | 48                  | 48   | 2,388,530     | 1,607,290     |
| Jefferson   | 23                  | 29   | 22,136,870   | 17,645,990   | Jefferson   | 89                  | 96   | 131,480,530   | 125,752,910   |

|               |              |              |                      |                      |               |              |              |                        |                        |
|---------------|--------------|--------------|----------------------|----------------------|---------------|--------------|--------------|------------------------|------------------------|
| Kiowa         | 103          | 111          | 9,822,900            | 5,137,980            | Kiowa         | 0            | 10           | 0                      | 4,672,220              |
| Kit Carson    | 9            | 18           | 733,800              | 1,255,960            | Kit Carson    | 21           | 22           | 8,831,800              | 8,026,540              |
| La Plata      | 19           | 19           | 8,202,550            | 7,906,070            | La Plata      | 25           | 29           | 67,496,450             | 53,896,630             |
| Lake          | 8            | 9            | 1,064,740            | 852,610              | Lake          | 70           | 68           | 5,873,860              | 5,522,690              |
| Larimer       | 101          | 18           | 10,413,210           | 8,623,150            | Larimer       | 18           | 116          | 38,867,290             | 39,806,950             |
| Las Animas    | 12           | 16           | 4,957,060            | 6,269,410            | Las Animas    | 105          | 127          | 19,097,840             | 18,696,290             |
| Lincoln       | 29           | 22           | 4,715,200            | 3,895,330            | Lincoln       | 64           | 58           | 5,387,700              | 5,751,270              |
| Logan         | 29           | 36           | 5,118,760            | 3,065,190            | Logan         | 122          | 137          | 17,331,240             | 18,673,910             |
| Mesa          | 36           | 27           | 6,974,510            | 6,286,860            | Mesa          | 97           | 104          | 50,125,990             | 51,597,940             |
| Mineral       | 8            | 8            | 381,840              | 288,880              | Mineral       | 26           | 41           | 731,760                | 686,120                |
| Moffat        | 43           | 56           | 61,602,430           | 56,044,880           | Moffat        | 43           | 56           | 171,941,670            | 152,344,420            |
| Montezuma     | 10           | 11           | 1,425,170            | 601,660              | Montezuma     | 15           | 20           | 19,640,130             | 19,461,140             |
| Montrose      | 167          | 94           | 7,298,610            | 8,325,010            | Montrose      | 129          | 151          | 33,405,080             | 28,755,990             |
| Morgan        | 15           | 30           | 18,118,560           | 26,055,880           | Morgan        | 116          | 127          | 104,438,840            | 88,726,420             |
| Otero         | 24           | 19           | 2,385,270            | 2,679,580            | Otero         | 63           | 68           | 9,098,730              | 10,176,320             |
| Ourray        | 5            | 8            | 261,180              | 262,790              | Ourray        | 5            | 8            | 1,581,320              | 1,738,910              |
| Park          | 21           | 23           | 2,638,160            | 3,057,620            | Park          | 21           | 26           | 3,690,040              | 3,846,980              |
| Phillips      | 11           | 416          | 1,129,200            | 1,314,810            | Phillips      | 71           | 422          | 2,393,100              | 2,506,090              |
| Pitkin        | 12           | 47           | 612,840              | 1,836,310            | Pitkin        | 96           | 111          | 11,713,260             | 11,088,590             |
| Prowers       | 15           | 21           | 2,453,900            | 2,494,110            | Prowers       | 57           | 39           | 7,048,800              | 6,695,290              |
| Pueblo        | 84           | 82           | 14,082,340           | 13,328,310           | Pueblo        | 304          | 151          | 82,856,260             | 76,993,990             |
| Rio Blanco    | 65           | 67           | 18,280,050           | 10,543,580           | Rio Blanco    | 63           | 69           | 12,865,050             | 17,630,220             |
| Rio Grande    | 46           | 10           | 2,273,610            | 1,166,950            | Rio Grande    | 4            | 57           | 4,934,490              | 5,211,250              |
| Routt         | 76           | 16           | 23,873,660           | 13,726,050           | Routt         | 8            | 94           | 31,020,440             | 37,026,250             |
| Saguache      | 75           | 11           | 4,772,900            | 428,820              | Saguache      | 0            | 11           | 0                      | 3,523,980              |
| San Juan      | 4            | 6            | 453,440              | 416,660              | San Juan      | 4            | 6            | 1,387,160              | 1,223,140              |
| San Miguel    | 20           | 12           | 6,887,400            | 585,760              | San Miguel    | 0            | 22           | 0                      | 6,088,240              |
| Sedgwick      | 12           | 18           | 4,759,870            | 2,735,880            | Sedgwick      | 61           | 66           | 3,011,530              | 4,695,020              |
| Summit        | 4            | 4            | 1,401,690            | 1,404,140            | Summit        | 11           | 83           | 17,045,310             | 16,733,160             |
| Teller        | 12           | 12           | 3,719,670            | 3,671,910            | Teller        | 5            | 12           | 2,224,930              | 3,030,790              |
| Washington    | 14           | 16           | 1,496,790            | 1,468,220            | Washington    | 93           | 99           | 5,976,210              | 4,910,380              |
| Weld          | 162          | 169          | 70,134,618           | 26,560,960           | Weld          | 162          | 169          | 57,235,082             | 115,362,540            |
| Yuma          | 86           | 88           | 2,379,920            | 2,339,090            | Yuma          | 87           | 85           | 10,310,580             | 11,789,310             |
| <b>Totals</b> | <b>1,993</b> | <b>2,369</b> | <b>\$636,814,316</b> | <b>\$517,130,580</b> | <b>Totals</b> | <b>3,672</b> | <b>4,870</b> | <b>\$1,993,287,484</b> | <b>\$1,977,095,620</b> |

1994  
COUNTY VALUATION BY CLASSES

| County      | Vacant       | Residential   | Commercial    | Industrial    | Agricultural | Natural Resources | Producing Mines | Oil and Gas  | State Assessed | Total Taxable   |
|-------------|--------------|---------------|---------------|---------------|--------------|-------------------|-----------------|--------------|----------------|-----------------|
| Adams       | \$52,879,830 | \$742,865,190 | \$481,753,100 | \$145,221,570 | \$20,296,280 | \$3,447,180       | \$0             | \$46,823,390 | \$191,108,700  | \$1,684,395,240 |
| Alamosa     | 6,055,430    | 21,551,860    | 20,568,710    | 392,970       | 10,783,180   | 122,700           | 0               | 0            | 9,697,800      | 68,170,650      |
| Apache      | 113,510,030  | 1,775,102,720 | 1,071,998,270 | 39,402,350    | 8,181,430    | 776,580           | 0               | 4,812,100    | 158,235,500    | 3,172,018,980   |
| Archuleta   | 27,183,270   | 32,836,390    | 11,240,630    | 778,520       | 2,739,360    | 154,680           | 0               | 631,680      | 5,644,400      | 81,208,910      |
| Baca        | 213,190      | 5,993,700     | 3,971,070     | 83,420        | 14,915,420   | 1,238,440         | 0               | 9,436,920    | 17,434,900     | 53,287,060      |
| Bent        | 276,850      | 4,755,730     | 1,820,340     | 258,350       | 10,517,510   | 708,860           | 0               | 1,863,540    | 9,653,800      | 29,854,980      |
| Boulder     | 110,366,440  | 1,290,315,030 | 606,069,020   | 293,795,660   | 9,873,090    | 2,463,000         | 113,380         | 11,343,120   | 83,425,000     | 2,407,763,740   |
| Chaffee     | 12,433,900   | 39,584,560    | 19,761,220    | 1,422,330     | 1,774,370    | 487,560           | 0               | 0            | 7,740,100      | 83,204,040      |
| Cheyenne    | 202,130      | 3,745,210     | 3,038,260     | 2,123,960     | 16,662,370   | 1,632,660         | 0               | 65,657,800   | 9,267,900      | 102,330,290     |
| Clear Creek | 11,409,880   | 42,667,310    | 11,150,610    | 55,050        | 80,470       | 1,331,270         | 18,321,990      | 0            | 13,705,100     | 98,721,680      |
| Conejos     | 3,822,500    | 9,835,790     | 2,402,480     | 1,033,790     | 7,581,730    | 58,500            | 0               | 0            | 2,879,000      | 27,613,790      |
| Coitila     | 42,838,960   | 5,068,420     | 969,080       | 6,544,750     | 6,201,020    | 333,800           | 8,317,940       | 0            | 2,530,200      | 72,804,170      |
| Crowley     | 161,160      | 3,790,140     | 877,450       | 47,250        | 4,019,010    | 328,730           | 0               | 0            | 5,464,100      | 14,688,840      |
| Custer      | 16,370,650   | 12,585,100    | 2,689,620     | 7,700         | 2,830,490    | 547,420           | 0               | 0            | 1,738,800      | 36,769,780      |
| Delta       | 4,394,750    | 46,698,480    | 14,026,130    | 1,436,060     | 9,333,160    | 5,381,050         | 0               | 6,980        | 12,467,600     | 83,744,210      |
| Denver      | 73,875,880   | 1,746,807,650 | 1,814,095,410 | 163,200,460   | 8,060        | 0                 | 0               | 0            | 448,613,700    | 4,246,601,160   |
| Dolores     | 1,476,970    | 3,028,190     | 1,786,190     | 720,290       | 2,801,720    | 228,200           | 0               | 7,999,780    | 3,917,300      | 21,958,840      |
| Douglas     | 108,393,890  | 534,148,960   | 136,079,810   | 21,948,540    | 7,050,910    | 1,325,080         | 0               | 0            | 48,581,400     | 855,528,590     |
| Eagle       | 102,345,090  | 472,603,960   | 196,652,200   | 9,009,440     | 3,527,470    | 773,830           | 0               | 0            | 31,459,900     | 816,371,890     |
| Elbert      | 11,034,870   | 44,023,530    | 3,649,340     | 1,008,400     | 13,170,650   | 1,213,820         | 0               | 2,665,100    | 8,804,400      | 85,569,910      |
| El Paso     | 149,604,940  | 1,297,474,520 | 645,979,920   | 186,518,990   | 6,744,520    | 2,763,880         | 0               | 339,060      | 131,699,700    | 2,423,125,530   |
| Fremont     | 17,884,000   | 78,945,100    | 28,037,280    | 10,224,910    | 4,194,200    | 5,537,980         | 0               | 347,220      | 13,847,100     | 158,817,790     |
| Garfield    | 22,536,700   | 123,927,880   | 67,851,870    | 3,248,630     | 8,421,460    | 725,400           | 2,347,570       | 29,616,110   | 42,523,900     | 301,199,320     |
| Glavin      | 31,897,430   | 20,563,680    | 91,689,560    | 81,340        | 136,570      | 5,557,530         | 0               | 0            | 2,565,900      | 152,492,010     |
| Grand       | 31,908,890   | 70,314,990    | 29,301,070    | 28,966,020    | 3,111,930    | 143,160           | 1,476,040       | 0            | 14,907,400     | 180,129,500     |
| Gunnison    | 30,456,060   | 65,666,580    | 36,599,910    | 742,030       | 4,527,130    | 25,422,620        | 261,610         | 186,570      | 8,645,000      | 172,507,510     |
| Hinsdale    | 4,314,150    | 7,719,690     | 3,674,570     | 89,760        | 260,410      | 304,220           | 43,310          | 0            | 922,000        | 17,328,110      |
| Huerfano    | 10,899,970   | 15,651,500    | 6,329,040     | 53,310        | 4,252,430    | 433,700           | 0               | 32,923,060   | 15,297,000     | 85,840,010      |
| Jackson     | 2,065,990    | 4,992,100     | 2,155,300     | 2,127,450     | 6,455,790    | 288,600           | 0               | 2,730,870    | 2,518,900      | 23,335,000      |
| Jefferson   | 140,901,320  | 2,085,203,510 | 698,138,560   | 305,487,590   | 5,565,220    | 3,012,110         | 0               | 0            | 153,617,400    | 3,391,925,710   |

|               |                        |                         |                        |                        |                      |                      |                     |                        |                        |                         |
|---------------|------------------------|-------------------------|------------------------|------------------------|----------------------|----------------------|---------------------|------------------------|------------------------|-------------------------|
| Kiowa         | 43,450                 | 2,054,500               | 1,005,930              | 0                      | 14,110,220           | 1,139,250            | 0                   | 7,528,430              | 9,822,900              | 35,704,680              |
| Kit Carson    | 549,450                | 12,946,290              | 10,360,220             | 877,660                | 33,228,570           | 1,057,540            | 0                   | 1,045,310              | 9,565,600              | 69,630,640              |
| La Plata      | 2,890,310              | 15,729,650              | 5,361,700              | 10,060,670             | 213,740              | 2,126,890            | 3,487,220           | 0                      | 6,938,700              | 46,809,980              |
| Lake          | 48,586,600             | 156,240,390             | 85,610,790             | 4,603,710              | 8,398,490            | 1,530,480            | 0                   | 239,470,550            | 75,699,000             | 620,140,210             |
| Larimer       | 88,561,360             | 776,739,480             | 342,426,050            | 193,457,600            | 16,334,720           | 2,498,790            | 0                   | 5,269,400              | 49,280,500             | 1,474,567,900           |
| Las Animas    | 4,734,410              | 22,947,210              | 10,251,390             | 141,670                | 13,093,230           | 7,738,650            | 0                   | 414,110                | 24,054,900             | 83,375,570              |
| Lincoln       | 597,600                | 7,629,410               | 7,065,440              | 93,890                 | 15,788,270           | 1,604,860            | 0                   | 2,665,120              | 10,102,900             | 45,547,510              |
| Logan         | 764,230                | 29,513,440              | 17,951,080             | 5,462,640              | 25,883,140           | 205,310              | 0                   | 6,218,360              | 22,450,000             | 108,448,200             |
| Mesa          | 19,607,240             | 264,726,920             | 128,227,590            | 20,451,450             | 16,871,100           | 1,346,980            | 0                   | 10,863,820             | 57,100,500             | 519,195,590             |
| Mineral       | 3,147,270              | 5,376,480               | 2,263,840              | 167,180                | 653,500              | 288,170              | 0                   | 0                      | 1,113,600              | 13,010,040              |
| Moffat        | 3,461,780              | 18,602,480              | 10,526,300             | 510,930                | 6,467,270            | 43,158,850           | 0                   | 38,551,940             | 233,544,100            | 354,823,650             |
| Montezuma     | 6,368,740              | 41,555,990              | 28,671,590             | 2,431,910              | 7,518,310            | 383,520              | 0                   | 66,457,490             | 21,065,300             | 174,452,650             |
| Montrose      | 5,661,930              | 66,677,420              | 33,366,140             | 7,810,130              | 12,965,160           | 2,361,030            | 197,090             | 0                      | 40,703,700             | 169,742,600             |
| Morgan        | 1,412,800              | 44,362,460              | 24,392,450             | 29,521,210             | 26,572,610           | 113,000              | 0                   | 3,658,390              | 122,557,400            | 252,590,320             |
| Otero         | 750,630                | 26,990,520              | 14,548,920             | 1,689,030              | 12,342,970           | 187,950              | 0                   | 0                      | 11,484,000             | 67,994,020              |
| Ouray         | 17,514,040             | 19,708,470              | 6,069,920              | 263,310                | 1,826,990            | 376,350              | 0                   | 0                      | 1,842,500              | 49,601,560              |
| Park          | 41,565,610             | 57,266,730              | 6,088,200              | 67,960                 | 2,239,110            | 504,000              | 242,630             | 2,740                  | 6,328,200              | 114,303,180             |
| Phillips      | 128,010                | 8,251,930               | 6,223,730              | 122,020                | 21,218,720           | 127,920              | 0                   | 11,150                 | 3,522,300              | 39,603,780              |
| Pitkin        | 119,105,860            | 553,168,620             | 185,049,370            | 436,130                | 1,266,800            | 1,025,630            | 0                   | 45,240                 | 12,328,100             | 872,423,750             |
| Prowers       | 769,500                | 16,779,470              | 11,872,460             | 2,174,090              | 24,082,300           | 935,840              | 0                   | 2,256,460              | 9,502,700              | 68,372,620              |
| Pueblo        | 32,274,830             | 276,897,100             | 135,789,760            | 73,840,190             | 6,810,240            | 1,406,490            | 0                   | 0                      | 96,938,600             | 625,957,210             |
| Rio Blanco    | 1,606,260              | 14,247,700              | 7,485,790              | 5,410,930              | 4,807,620            | 25,512,510           | 0                   | 201,185,360            | 31,145,100             | 291,401,290             |
| Rio Grande    | 4,415,010              | 22,757,630              | 24,936,690             | 1,916,930              | 13,192,640           | 5,071,610            | 0                   | 0                      | 7,208,100              | 79,498,600              |
| Routt         | 32,662,230             | 125,774,540             | 58,092,530             | 1,462,070              | 8,917,400            | 22,072,060           | 0                   | 1,904,970              | 54,894,100             | 305,779,900             |
| Seguache      | 11,388,180             | 6,743,130               | 3,842,390              | 30,290                 | 9,805,340            | 615,050              | 0                   | 11,300                 | 4,772,900              | 37,406,580              |
| San Juan      | 1,271,990              | 3,501,840               | 3,282,100              | 579,520                | 2,750                | 2,001,400            | 0                   | 0                      | 1,840,600              | 12,480,200              |
| San Miguel    | 107,636,850            | 90,650,460              | 31,441,250             | 651,660                | 2,632,880            | 899,140              | 59,760              | 1,279,720              | 6,887,400              | 242,139,140             |
| Sedgwick      | 62,540                 | 3,455,980               | 2,153,000              | 285,410                | 12,823,820           | 147,400              | 0                   | 45,640                 | 7,771,400              | 26,745,190              |
| Summit        | 66,655,060             | 253,333,460             | 138,111,470            | 6,248,270              | 483,070              | 858,960              | 0                   | 0                      | 18,447,000             | 484,137,290             |
| Teller        | 42,126,540             | 66,225,660              | 45,017,180             | 1,278,650              | 784,610              | 5,836,990            | 1,582,410           | 0                      | 5,944,600              | 168,796,840             |
| Washington    | 154,890                | 6,567,390               | 2,833,560              | 132,970                | 32,553,030           | 1,310,660            | 0                   | 17,632,770             | 7,473,000              | 68,658,270              |
| Weld          | 19,176,340             | 329,757,520             | 185,588,790            | 120,064,610            | 92,603,220           | 3,190,980            | 0                   | 369,205,480            | 127,369,700            | 1,246,956,640           |
| Yuma          | 444,870                | 14,781,260              | 9,632,380              | 154,420                | 40,795,130           | 589,030              | 0                   | 22,359,110             | 12,690,500             | 101,446,700             |
| <b>Totals</b> | <b>\$1,825,807,530</b> | <b>\$13,970,427,000</b> | <b>\$7,601,891,800</b> | <b>\$1,718,430,020</b> | <b>\$687,304,530</b> | <b>\$205,166,870</b> | <b>\$36,450,950</b> | <b>\$1,215,466,160</b> | <b>\$2,570,101,800</b> | <b>\$29,831,046,660</b> |

1995  
COUNTY VALUATION BY CLASSES

| County      | Vacant       | Residential   | Commercial    | Industrial    | Agricultural | Natural Resources | Producing Mines | Oil and Gas  | State Assessed | Total Taxable   |
|-------------|--------------|---------------|---------------|---------------|--------------|-------------------|-----------------|--------------|----------------|-----------------|
| Adams       | \$68,500,460 | \$813,385,250 | \$525,046,130 | \$147,444,860 | \$23,241,610 | \$3,737,740       | \$0             | \$41,336,880 | \$181,908,000  | \$1,814,600,930 |
| Alamosa     | 6,242,760    | 21,090,890    | 21,301,930    | 396,670       | 11,477,890   | 121,000           | 0               | 0            | 7,902,100      | 68,533,240      |
| Arapahoe    | 109,788,990  | 1,909,049,660 | 1,203,207,200 | 42,744,000    | 7,654,500    | 690,480           | 0               | 4,127,330    | 154,083,100    | 3,431,555,260   |
| Archuleta   | 30,205,280   | 33,917,800    | 12,098,580    | 862,080       | 2,929,910    | 150,660           | 0               | 1,036,390    | 5,231,500      | 86,432,200      |
| Baca        | 212,820      | 5,059,020     | 3,497,250     | 72,250        | 15,417,800   | 1,223,540         | 0               | 7,644,230    | 17,209,000     | 50,336,010      |
| Bent        | 276,940      | 4,391,880     | 1,990,530     | 248,610       | 10,555,200   | 707,670           | 0               | 1,440,220    | 9,607,300      | 29,418,350      |
| Boulder     | 136,713,660  | 1,504,176,020 | 686,062,430   | 317,915,830   | 9,503,700    | 2,459,430         | 114,480         | 10,634,950   | 81,176,400     | 2,748,766,900   |
| Chaffee     | 16,285,380   | 48,595,930    | 24,001,260    | 2,127,790     | 2,201,340    | 594,000           | 0               | 0            | 6,969,800      | 100,775,500     |
| Cheyenne    | 203,190      | 3,018,360     | 3,074,540     | 1,942,160     | 16,235,760   | 1,640,950         | 0               | 56,034,270   | 9,360,300      | 91,509,530      |
| Clear Creek | 14,632,730   | 46,153,660    | 11,955,510    | 79,280        | 81,430       | 1,478,890         | 23,040,580      | 0            | 13,361,000     | 110,783,070     |
| Conejos     | 3,410,730    | 9,514,590     | 2,539,440     | 1,028,500     | 7,518,480    | 54,120            | 0               | 0            | 2,736,300      | 26,802,160      |
| Costilla    | 40,928,220   | 4,204,770     | 957,600       | 5,834,460     | 6,051,900    | 336,100           | 0               | 0            | 2,201,400      | 69,744,290      |
| Crowley     | 148,320      | 3,505,960     | 848,280       | 47,080        | 3,911,370    | 338,100           | 0               | 0            | 5,768,900      | 14,568,010      |
| Custer      | 16,364,360   | 12,870,120    | 2,968,120     | 36,210        | 2,926,770    | 539,160           | 0               | 0            | 1,618,300      | 37,323,040      |
| Delta       | 5,395,980    | 58,143,280    | 15,929,820    | 1,661,940     | 9,933,360    | 2,950,510         | 0               | 11,500       | 11,676,600     | 105,702,990     |
| Denver      | 72,891,830   | 1,756,565,040 | 1,890,482,710 | 167,123,360   | 7,790        | 0                 | 0               | 0            | 434,654,200    | 4,321,724,930   |
| Dolores     | 2,661,100    | 3,576,300     | 2,450,730     | 40,290        | 3,245,070    | 226,870           | 0               | 6,758,550    | 3,420,000      | 22,378,910      |
| Douglas     | 150,835,750  | 635,568,360   | 178,582,880   | 24,146,470    | 7,551,580    | 1,674,910         | 0               | 0            | 50,563,300     | 1,048,923,250   |
| Eagle       | 165,565,750  | 518,337,350   | 244,499,030   | 12,633,870    | 3,307,590    | 878,210           | 0               | 0            | 33,322,000     | 978,543,800     |
| Elbert      | 15,059,010   | 57,007,690    | 4,341,540     | 1,012,270     | 13,983,960   | 1,209,670         | 0               | 2,293,910    | 8,927,600      | 103,835,650     |
| El Paso     | 183,130,670  | 1,445,568,510 | 753,822,660   | 208,765,570   | 9,284,950    | 3,118,850         | 0               | 132,990      | 140,960,200    | 2,744,784,400   |
| Fremont     | 19,792,740   | 82,324,310    | 30,517,790    | 11,893,580    | 4,098,000    | 5,076,820         | 0               | 286,400      | 14,011,100     | 167,990,740     |
| Garfield    | 35,332,000   | 136,190,660   | 79,176,480    | 2,969,160     | 8,551,570    | 844,770           | 1,978,520       | 30,067,400   | 40,286,200     | 335,396,760     |
| Gliphi      | 36,111,380   | 18,987,990    | 97,124,980    | 79,750        | 131,740      | 5,583,290         | 0               | 0            | 2,496,200      | 160,515,330     |
| Grand       | 38,272,590   | 70,103,380    | 30,272,540    | 28,838,160    | 3,043,630    | 194,320           | 2,986,040       | 0            | 13,979,800     | 187,690,460     |
| Gunnison    | 47,573,030   | 80,457,420    | 53,843,230    | 918,300       | 4,947,730    | 30,442,040        | 254,860         | 217,690      | 8,888,800      | 227,543,100     |
| Hinsdale    | 5,116,350    | 7,216,160     | 3,748,700     | 103,970       | 256,870      | 257,490           | 4,750           | 0            | 817,800        | 17,522,090      |
| Huerfano    | 12,696,610   | 13,897,260    | 6,804,190     | 55,500        | 4,881,830    | 471,270           | 0               | 32,719,180   | 14,242,700     | 85,768,540      |
| Jackson     | 1,729,710    | 4,148,350     | 2,140,030     | 2,128,920     | 6,416,630    | 270,730           | 0               | 2,435,830    | 1,728,000      | 20,998,200      |
| Jefferson   | 161,943,610  | 2,218,314,800 | 807,654,370   | 334,589,010   | 5,796,470    | 2,909,650         | 0               | 0            | 143,398,900    | 3,674,607,010   |



|               |                        |                         |                        |                        |                      |                      |                     |                        |                        |                         |
|---------------|------------------------|-------------------------|------------------------|------------------------|----------------------|----------------------|---------------------|------------------------|------------------------|-------------------------|
| Kiowa         | 41,090                 | 1,696,100               | 869,390                | 0                      | 14,248,300           | 1,130,370            | 0                   | 6,257,950              | 9,810,200              | 34,053,400              |
| Kitt Carson   | 565,050                | 10,929,560              | 9,468,320              | 592,830                | 31,590,410           | 1,135,430            | 0                   | 2,366,900              | 9,282,500              | 65,931,000              |
| Lake          | 3,622,430              | 14,973,190              | 5,525,740              | 8,263,720              | 215,520              | 2,240,980            | 2,427,110           | 0                      | 6,375,300              | 43,843,990              |
| La Plata      | 65,901,190             | 185,286,460             | 114,464,950            | 6,722,760              | 8,832,160            | 1,710,450            | 0                   | 302,840,090            | 61,802,700             | 747,560,760             |
| Larimer       | 101,447,030            | 893,830,910             | 398,380,620            | 196,428,950            | 17,725,260           | 2,610,500            | 0                   | 4,374,150              | 48,430,100             | 1,663,227,520           |
| Las Animas    | 4,459,670              | 20,387,330              | 11,474,970             | 150,100                | 13,762,460           | 9,972,700            | 0                   | 3,912,920              | 24,965,700             | 89,085,650              |
| Lincoln       | 586,100                | 6,861,590               | 7,057,040              | 98,730                 | 15,608,770           | 1,834,190            | 0                   | 2,192,490              | 9,846,600              | 43,685,510              |
| Logan         | 852,550                | 32,555,020              | 19,911,300             | 5,887,310              | 25,051,350           | 235,300              | 0                   | 5,473,860              | 21,739,100             | 111,505,790             |
| Mesa          | 25,174,230             | 293,060,880             | 144,681,350            | 20,957,210             | 19,322,760           | 1,364,530            | 0                   | 10,283,920             | 57,884,800             | 572,729,680             |
| Mineral       | 3,176,360              | 4,790,120               | 2,517,740              | 158,370                | 675,120              | 313,340              | 0                   | 0                      | 975,000                | 12,606,050              |
| Moffat        | 3,626,930              | 21,748,710              | 12,222,160             | 629,600                | 6,434,100            | 42,300,900           | 0                   | 35,043,260             | 208,389,300            | 330,394,960             |
| Montezuma     | 7,599,820              | 47,784,380              | 29,000,440             | 3,102,740              | 7,414,400            | 440,030              | 0                   | 45,131,190             | 20,062,800             | 160,535,800             |
| Montrose      | 10,060,630             | 79,158,770              | 39,321,110             | 8,359,900              | 13,291,180           | 2,844,440            | 176,260             | 0                      | 37,081,000             | 190,093,290             |
| Morgan        | 1,929,950              | 46,465,760              | 26,544,670             | 40,758,040             | 26,012,220           | 154,320              | 0                   | 3,027,130              | 114,782,300            | 259,874,390             |
| Otero         | 781,930                | 23,930,570              | 14,788,380             | 1,663,180              | 12,645,400           | 176,300              | 0                   | 0                      | 12,855,900             | 66,843,660              |
| Ourray        | 23,045,520             | 21,179,810              | 10,363,210             | 277,240                | 1,918,170            | 392,430              | 1,870               | 0                      | 2,001,700              | 59,179,950              |
| Park          | 49,858,010             | 67,396,960              | 6,453,490              | 68,830                 | 2,372,500            | 475,970              | 169,670             | 0                      | 6,904,600              | 133,700,030             |
| Phillips      | 144,380                | 7,164,250               | 6,139,590              | 136,490                | 19,634,020           | 131,600              | 0                   | 6,840                  | 3,820,900              | 37,177,870              |
| Pitkin        | 158,363,620            | 538,953,710             | 249,050,920            | 915,820                | 1,373,150            | 994,520              | 0                   | 44,380                 | 12,924,900             | 962,821,020             |
| Prowers       | 785,100                | 15,285,540              | 12,054,180             | 2,158,600              | 24,036,050           | 956,210              | 0                   | 2,216,190              | 9,189,400              | 66,679,270              |
| Pueblo        | 32,405,930             | 265,557,110             | 146,887,030            | 73,855,440             | 14,447,340           | 1,267,030            | 0                   | 0                      | 90,322,300             | 624,542,180             |
| Rio Blanco    | 2,061,660              | 13,120,300              | 8,029,740              | 5,808,630              | 5,220,980            | 23,643,500           | 0                   | 177,859,970            | 28,173,800             | 263,918,580             |
| Rio Grande    | 5,313,560              | 20,368,380              | 26,380,950             | 1,849,580              | 13,846,130           | 1,771,950            | 0                   | 0                      | 6,378,200              | 75,908,750              |
| Routt         | 44,997,350             | 137,416,700             | 70,602,900             | 1,776,280              | 9,577,020            | 21,105,230           | 0                   | 1,443,310              | 50,752,300             | 337,671,090             |
| Saguache      | 11,144,160             | 6,332,020               | 4,155,620              | 34,120                 | 11,362,120           | 1,062,070            | 0                   | 0                      | 3,952,800              | 38,042,910              |
| San Juan      | 2,079,740              | 3,618,400               | 3,920,160              | 621,970                | 530                  | 2,255,050            | 0                   | 0                      | 1,639,800              | 14,135,650              |
| San Miguel    | 128,386,720            | 105,293,900             | 42,936,950             | 1,784,410              | 2,669,580            | 931,680              | 191,390             | 1,668,860              | 6,674,000              | 290,737,490             |
| Sedgwick      | 85,860                 | 3,315,410               | 2,141,090              | 385,320                | 14,629,590           | 143,510              | 0                   | 33,210                 | 7,430,900              | 28,164,890              |
| Summit        | 89,359,160             | 277,734,170             | 159,003,510            | 5,967,850              | 489,390              | 1,114,990            | 0                   | 0                      | 18,137,300             | 550,806,370             |
| Teller        | 52,352,020             | 71,912,880              | 46,558,350             | 3,843,350              | 757,690              | 7,024,570            | 2,527,650           | 0                      | 6,702,700              | 191,679,410             |
| Washington    | 147,180                | 5,810,280               | 2,713,380              | 149,970                | 31,115,080           | 1,277,620            | 0                   | 15,544,200             | 6,378,600              | 63,136,310              |
| Weird         | 24,168,780             | 372,950,560             | 203,632,920            | 131,651,860            | 96,503,000           | 3,941,180            | 0                   | 375,435,010            | 141,923,500            | 1,350,206,810           |
| Yuma          | 456,880                | 12,921,110              | 9,387,590              | 151,500                | 43,049,290           | 629,460              | 0                   | 24,253,550             | 14,128,400             | 104,977,600             |
| <b>Totals</b> | <b>\$2,252,012,840</b> | <b>\$15,155,131,610</b> | <b>\$8,547,580,240</b> | <b>\$1,842,548,600</b> | <b>\$710,967,470</b> | <b>\$207,565,600</b> | <b>\$43,103,220</b> | <b>\$1,216,786,900</b> | <b>\$2,494,226,200</b> | <b>\$32,469,922,680</b> |

1995

SCHOOL DISTRICTS ASSESSED VALUATION BY CLASS BY COUNTY

| COUNTY          | SCHOOL DISTRICT | NAME OF SCHOOL DISTRICT | VACANT | RESIDENTIAL   | COMMERCIAL      | INDUSTRIAL      | AGRICULTURAL RESOURCES | NATURAL PRODUCING MINES | OIL & GAS   | STATE ASSESSED | TOTAL        |                 |
|-----------------|-----------------|-------------------------|--------|---------------|-----------------|-----------------|------------------------|-------------------------|-------------|----------------|--------------|-----------------|
|                 |                 |                         |        |               |                 |                 |                        |                         |             |                |              |                 |
| Adams           | 0010            | Maplebn                 | 1      | \$6,642,980   | \$58,145,630    | \$81,075,290    | \$50,753,180           | \$2,519,880             | \$70,600    | \$0            | \$38,232,300 | \$237,439,860   |
| Adams           | 0020            | N Glenn/Thornton        | 12     | 33,021,590    | 391,193,440     | 160,092,950     | 21,177,030             | 1,218,990               | 4,880       | 0              | 28,090,940   | 643,316,350     |
| Adams           | 0030            | Adams County            | 14     | 9,259,940     | 50,497,070      | 79,198,970      | 55,465,970             | 624,370                 | 1,004,980   | 0              | 20,473,050   | 216,612,420     |
| Adams           | 0040            | Brighton                | 27J    | 5,532,880     | 61,729,510      | 38,685,610      | 7,379,380              | 5,084,430               | 2,288,870   | 0              | 13,096,830   | 149,834,130     |
| Adams           | 0050            | Bennett                 | 29J    | 753,070       | 7,343,340       | 1,688,080       | 0                      | 2,899,750               | 54,140      | 0              | 2,739,750    | 20,296,820      |
| Adams           | 0060            | Strasburg               | 31J    | 242,240       | 3,154,800       | 765,310         | 0                      | 2,827,330               | 51,360      | 0              | 1,165,460    | 11,078,040      |
| Adams           | 0070            | Westminster             | 50     | 5,850,300     | 185,970,390     | 71,182,810      | 6,152,560              | 454,810                 | 85,150      | 0              | 68,737,630   | 338,433,450     |
| Adams           | 0170            | Deer Trail              | 28J    | 52,360        | 36,090          | 1,429,570       | 0                      | 901,990                 | 27,830      | 0              | 189,300      | 3,259,150       |
| Adams           | 0180            | Adams/Arapahoe          | 28J    | 7,139,790     | 54,324,410      | 90,891,040      | 6,516,740              | 496,640                 | 3,440       | 0              | 16,097,230   | 182,747,530     |
| Adams           | 0190            | Byers                   | 32J    | 0             | 870,140         | 31,150          | 0                      | 4,851,370               | 128,210     | 0              | 978,450      | 8,516,610       |
| Adams           | 2515            | Wiggins                 | Re 50J | 6,530         | 72,800          | 0               | 0                      | 541,220                 | 8,290       | 0              | 20,720       | 1,825,970       |
| Adams           | 3090            | Keenesburg              | Re 3J  | 0             | 247,630         | 5,570           | 0                      | 810,830                 | 9,890       | 0              | 88,340       | 1,440,600       |
| Adams Total     |                 |                         |        | \$68,500,460  | \$813,385,250   | \$525,048,130   | \$147,444,960          | \$23,241,610            | \$3,737,740 | \$0            | \$41,336,880 | \$1,814,600,930 |
| Alamosa         | 0100            | Alamosa                 | Re 11J | \$4,558,280   | \$19,524,410    | \$20,655,230    | \$383,120              | \$3,311,610             | \$56,540    | \$0            | \$5,933,330  | \$54,422,520    |
| Alamosa         | 0110            | Sangre de Cristo        | Re 22J | 1,665,420     | 1,132,170       | 630,560         | 12,220                 | 5,695,290               | 59,540      | 0              | 1,162,110    | 10,357,310      |
| Alamosa         | 0550            | N. Conejos              | Re 1J  | 15,340        | 87,050          | 16,140          | 1,330                  | 165,970                 | 1,110       | 0              | 51,040       | 337,980         |
| Alamosa         | 0560            | Sanford                 | 6J     | 0             | 29,200          | 0               | 0                      | 181,400                 | 120         | 0              | 7,400        | 228,120         |
| Alamosa         | 2750            | Sargent                 | Re 33J | 3,720         | 300,010         | 0               | 0                      | 2,065,190               | 3,690       | 0              | 748,120      | 3,120,730       |
| Alamosa         | 2810            | Center                  | 28Jt   | 0             | 18,050          | 0               | 0                      | 48,430                  | 0           | 0              | 100          | 66,580          |
| Alamosa Total   |                 |                         |        | \$6,242,760   | \$21,080,890    | \$21,301,930    | \$396,670              | \$11,477,890            | \$121,000   | \$0            | \$7,902,100  | \$68,533,240    |
| Arapahoe        | 0050            | Bennett                 | 29J    | \$730,250     | \$4,164,520     | \$317,080       | \$8,035,780            | \$1,144,360             | \$80,920    | \$0            | \$1,510,180  | \$17,757,310    |
| Arapahoe        | 0060            | Strasburg               | 31J    | 152,500       | 2,132,160       | 347,280         | 13,490                 | 865,380                 | 53,430      | 0              | 1,322,570    | 6,464,160       |
| Arapahoe        | 0120            | Englewood               | 1      | 1,520,080     | 83,804,770      | 81,694,190      | 13,901,960             | 119,690                 | 0           | 0              | 10,767,050   | 191,807,720     |
| Arapahoe        | 0123            | Sheridan                | 2      | 2,420,650     | 15,169,460      | 40,373,610      | 8,405,960              | 408,180                 | 2,680       | 0              | 2,201,420    | 68,981,960      |
| Arapahoe        | 0130            | Cherry Creek            | 5      | 68,574,480    | 932,948,820     | 781,721,800     | 6,274,530              | 534,760                 | 109,980     | 0              | 68,208,750   | 1,858,619,570   |
| Arapahoe        | 0140            | Littleton               | 6      | 16,951,740    | 492,549,930     | 146,281,610     | 5,169,980              | 632,130                 | 250,740     | 0              | 15,740,270   | 677,576,400     |
| Arapahoe        | 0170            | Deer Trail              | 26J    | 45,040        | 1,207,490       | 343,620         | 6,180                  | 2,251,290               | 244,220     | 0              | 5,030,320    | 9,480,160       |
| Arapahoe        | 0180            | Adams/Arapahoe          | 28J    | 19,291,480    | 374,107,430     | 151,292,480     | 936,120                | 480,860                 | 75,350      | 0              | 45,892,920   | 592,076,640     |
| Arapahoe        | 0190            | Byers                   | 32J    | 112,790       | 2,965,080       | 835,520         | 0                      | 1,217,850               | 73,160      | 0              | 3,411,820    | 8,791,340       |
| Arapahoe Total  |                 |                         |        | \$109,798,990 | \$1,909,049,660 | \$1,203,207,200 | \$42,744,000           | \$7,654,500             | \$890,480   | \$0            | \$4,127,330  | \$3,431,555,260 |
| Archuleta       | 0220            | Archuleta City          | 50Jt   | \$29,392,020  | \$32,708,060    | \$11,854,230    | \$790,050              | \$2,571,880             | \$139,860   | \$0            | \$4,914,770  | \$82,898,900    |
| Archuleta       | 1530            | Bayfield                | 10JIR  | 62,080        | 146,370         | 22,780          | 3,360                  | 58,420                  | 0           | 0              | 38,690       | 331,700         |
| Archuleta       | 1540            | Ignacio                 | 11Jt   | 751,180       | 1,063,370       | 221,570         | 68,670                 | 299,610                 | 10,800      | 0              | 508,360      | 3,201,600       |
| Archuleta Total |                 |                         |        | \$30,205,280  | \$33,917,800    | \$12,098,580    | \$862,080              | \$2,929,910             | \$150,660   | \$0            | \$1,036,390  | \$86,432,200    |

1995  
SCHOOL DISTRICTS ASSESSED VALUATION BY CLASS BY COUNTY

| COUNTY   | SCHOOL DISTRICT | NAME OF              | ASSESSMENT CLASS |                 |               |               |              |                   |                 |              |                |                 | TOTAL |
|----------|-----------------|----------------------|------------------|-----------------|---------------|---------------|--------------|-------------------|-----------------|--------------|----------------|-----------------|-------|
|          |                 |                      | VACANT           | RESIDENTIAL     | COMMERCIAL    | INDUSTRIAL    | AGRICULTURAL | NATURAL RESOURCES | PRODUCING MINES | OIL & GAS    | STATE ASSESSED |                 |       |
| Baca     | 0230            | Walsh Re 1           | \$49,350         | \$1,492,380     | \$991,360     | \$24,750      | \$6,146,610  | \$361,240         | \$0             | \$3,851,490  | \$6,488,440    | \$19,405,820    |       |
| Baca     | 0240            | Pritchett Re 3       | 8,120            | 354,020         | 96,320        | 0             | 2,257,190    | 275,500           | 0               | 0            | 2,661,620      | 5,652,770       |       |
| Baca     | 0250            | Springfield Re 4     | 123,310          | 2,699,550       | 2,146,200     | 7,580         | 4,086,130    | 269,300           | 0               | 0            | 4,195,830      | 13,527,900      |       |
| Baca     | 0260            | Vilas Re 5           | 15,680           | 244,180         | 150,690       | 11,100        | 1,694,720    | 91,540            | 0               | 1,022,440    | 1,562,270      | 4,792,620       |       |
| Baca     | 0270            | Campo Re 6           | 16,480           | 268,890         | 112,680       | 28,820        | 1,232,950    | 225,960           | 0               | 2,770,300    | 2,300,840      | 6,956,900       |       |
|          |                 | Baca Total           | \$212,920        | \$5,059,020     | \$3,497,250   | \$72,250      | \$15,417,800 | \$1,223,540       | \$0             | \$7,844,230  | \$17,209,000   | \$50,336,010    |       |
| Bert     | 0290            | Las Animas Re 1      | \$167,210        | \$3,383,370     | \$1,458,010   | \$60,080      | \$5,063,340  | \$336,380         | \$0             | \$12,450     | \$7,699,850    | \$18,180,690    |       |
| Bert     | 0310            | McClave Re 2         | 109,730          | 776,100         | 525,240       | 175,640       | 4,302,970    | 357,030           | 0               | 524,750      | 1,930,320      | 8,701,980       |       |
| Bert     | 2680            | Wiley Re 13Jt        | 0                | 232,410         | 7,280         | 12,890        | 1,188,890    | 14,260            | 0               | 903,020      | 178,930        | 2,535,680       |       |
|          |                 | Bert Total           | \$276,940        | \$4,391,880     | \$1,990,530   | \$248,610     | \$10,555,200 | \$707,670         | \$0             | \$1,440,220  | \$9,807,300    | \$29,418,350    |       |
| Boulder  | 0470            | St VrainValley Re 1J | \$30,616,450     | \$364,710,530   | \$119,118,760 | \$86,053,230  | \$6,033,770  | \$677,300         | \$0             | \$3,282,410  | \$14,263,840   | \$624,766,390   |       |
| Boulder  | 0480            | Boulder Valley Re 2J | 103,238,790      | 1,129,627,000   | 565,885,020   | 231,857,120   | 3,289,740    | 1,778,270         | 114,480         | 7,342,540    | 66,745,060     | 2,109,876,020   |       |
| Boulder  | 1560            | Thompson R 2J        | 370,460          | 1,526,720       | 8,050         | 4,990         | 162,040      | 2,050             | 0               | 23,900       | 2,096,210      |                 |       |
| Boulder  | 1570            | Park R 3J            | 2,487,960        | 8,311,770       | 1,052,600     | 490           | 18,150       | 3,810             | 0               | 143,500      | 12,018,280     |                 |       |
|          |                 | Boulder Total        | \$136,713,660    | \$1,504,176,020 | \$686,062,430 | \$317,915,830 | \$9,503,700  | \$2,459,430       | \$114,480       | \$10,634,950 | \$81,176,400   | \$2,748,756,900 |       |
| Chaffee  | 0490            | Buena Vista R 31     | \$10,732,920     | \$24,404,810    | \$7,886,830   | \$435,460     | \$1,048,400  | \$285,660         | \$0             | \$0          | \$2,766,730    | \$47,560,810    |       |
| Chaffee  | 0500            | Sallida R 32J        | 5,552,460        | 24,191,120      | 16,114,430    | 1,692,330     | 1,152,940    | 308,340           | 0               | 0            | 4,203,070      | \$53,214,690    |       |
|          |                 | Cheyenne Total       | \$16,285,380     | \$48,595,930    | \$24,001,260  | \$2,127,790   | \$2,201,340  | \$594,000         | \$0             | \$0          | \$6,969,800    | \$100,775,500   |       |
| Cheyenne | 0510            | Kit Carson R 1       | \$63,180         | \$778,520       | \$380,080     | \$1,006,350   | \$5,313,310  | \$881,130         | \$0             | \$25,220,520 | \$4,929,570    | \$38,572,660    |       |
| Cheyenne | 0520            | Cheyenne Cty Re 5    | 140,010          | 2,239,840       | 2,694,460     | 935,810       | 10,922,450   | 759,820           | 0               | 30,813,750   | 4,430,730      | 52,936,870      |       |
|          |                 | Cheyenne Total       | \$203,190        | \$3,018,360     | \$3,074,540   | \$1,942,160   | \$16,235,760 | \$1,640,950       | \$0             | \$58,034,270 | \$9,360,300    | \$91,509,530    |       |
| Clear Ck | 0540            | Clear Creek Re 1     | \$14,632,730     | \$46,153,660    | \$11,955,510  | \$79,280      | \$61,430     | \$1,478,680       | \$23,040,580    | \$0          | \$13,361,000   | \$110,763,070   |       |
| Conejos  | 0100            | Alamosa Re 11J       | \$94,990         | \$143,320       | \$750         | \$11,300      | \$723,920    | \$2,160           | \$0             | \$0          | \$78,420       | \$1,054,770     |       |
| Conejos  | 0550            | North Conejos Re 1J  | 763,750          | 4,374,380       | 1,430,050     | 77,460        | 3,563,180    | 46,170            | 0               | 0            | 1,580,120      | 11,835,110      |       |
| Conejos  | 0560            | Sanford 6J           | 144,970          | 1,085,170       | 141,700       | 19,190        | 1,449,730    | 4,940             | 0               | 0            | 236,560        | 3,084,260       |       |
| Conejos  | 0580            | South Conejos Re 10  | 2,407,110        | 3,911,720       | 966,940       | 920,550       | 1,781,650    | 650               | 0               | 0            | 839,200        | 10,828,020      |       |
|          |                 | Conejos Total        | \$3,410,730      | \$9,514,590     | \$2,539,440   | \$1,028,500   | \$7,518,480  | \$54,120          | \$0             | \$0          | \$2,736,300    | \$26,802,160    |       |

1995  
SCHOOL DISTRICTS ASSESSED VALUATION BY CLASS BY COUNTY

| COUNTY   | SCHOOL DISTRICT          | VACANT        | RESIDENTIAL     | COMMERCIAL      | INDUSTRIAL    | AGRICULTURAL | NATURAL RESOURCES | MINES       | OIL & GAS   | STATE ASSESSED | TOTAL           |
|----------|--------------------------|---------------|-----------------|-----------------|---------------|--------------|-------------------|-------------|-------------|----------------|-----------------|
| Costilla | 0640 Centennial R 1      | \$17,961,840  | \$1,841,810     | \$405,940       | \$5,589,420   | \$2,228,740  | \$209,920         | \$9,229,840 | \$0         | \$609,120      | \$38,076,630    |
| Costilla | 0740 Sierra Grande R 30  | 22,968,380    | 2,382,960       | 551,660         | 245,040       | 3,823,160    | 126,180           | 0           | 0           | 1,592,280      | 31,667,660      |
|          | Costilla Total           | \$40,929,220  | \$4,204,770     | \$957,600       | \$5,834,460   | \$6,051,900  | \$336,100         | \$9,229,840 | \$0         | \$2,201,400    | \$69,744,280    |
| Crowley  | 0770 Crowley Re 1J       | \$146,000     | \$3,301,590     | \$838,570       | \$47,080      | \$3,385,680  | \$303,010         | \$0         | \$0         | \$5,048,770    | \$13,070,700    |
| Crowley  | 2535 Manzanola 3J        | 2,320         | 74,960          | 820             | 0             | 212,760      | 10,860            | 0           | 0           | 89,220         | 390,940         |
| Crowley  | 2540 Fowler R 4J         | 0             | 129,410         | 8,890           | 0             | 312,930      | 24,230            | 0           | 0           | 630,910        | 1,108,370       |
|          | Crowley Total            | \$148,320     | \$3,505,960     | \$848,280       | \$47,080      | \$3,911,370  | \$338,100         | \$0         | \$0         | \$5,768,900    | \$14,588,010    |
| Custer   | 0860 Consolidated C 1    | \$16,191,960  | \$11,859,180    | \$2,908,220     | \$36,210      | \$2,611,070  | \$529,310         | \$0         | \$0         | \$1,546,390    | \$35,682,240    |
| Custer   | 1150 Florence Re 2J      | 172,500       | 1,010,940       | 59,900          | 0             | 315,700      | 9,850             | 0           | 0           | 71,910         | 1,640,800       |
|          | Custer Total             | \$16,364,460  | \$12,870,120    | \$2,968,120     | \$36,210      | \$2,926,770  | \$539,160         | \$0         | \$0         | \$1,618,300    | \$37,323,040    |
| Delta    | 0870 Delta 50J           | \$5,395,980   | \$8,143,280     | \$15,929,820    | \$1,661,940   | \$9,933,360  | \$2,950,510       | \$0         | \$11,500    | \$11,676,600   | \$105,702,990   |
| Denver   | 0880 Denver 1            | \$72,891,830  | \$1,756,565,040 | \$1,690,482,710 | \$167,123,360 | \$7,790      | \$0               | \$0         | \$0         | \$434,654,200  | \$4,321,724,930 |
| Dolores  | 0890 Dolores County Re 1 | \$2,661,100   | \$3,576,300     | \$2,450,730     | \$40,290      | \$3,245,070  | \$226,870         | \$0         | \$6,758,550 | \$3,420,000    | \$22,378,910    |
| Douglas  | 0900 Douglas Re 1J       | \$150,835,750 | \$635,568,360   | \$178,582,880   | \$24,146,470  | \$7,551,580  | \$1,874,910       | \$0         | \$0         | \$50,563,300   | \$1,048,923,250 |
| Eagle    | 0910 Eagle County Re 50J | \$151,778,110 | \$482,116,510   | \$230,562,820   | \$12,601,310  | \$2,741,340  | \$830,090         | \$0         | \$0         | \$28,534,570   | \$909,164,750   |
| Eagle    | 1180 Roaring Fork Re 1J  | 13,769,080    | 38,103,710      | 13,938,160      | 32,560        | 419,080      | 48,120            | 0           | 0           | 4,530,750      | 68,838,440      |
| Eagle    | 1340 West Grand 1Jt      | 19,580        | 117,130         | 50              | 0             | 147,170      | 0                 | 0           | 0           | 258,680        | 540,610         |
|          | Eagle Total              | \$165,565,750 | \$516,337,350   | \$244,499,030   | \$12,633,870  | \$3,307,590  | \$878,210         | \$0         | \$0         | \$33,322,000   | \$978,543,800   |
| Elbert   | 0920 Elizabeth C 1       | \$1,951,020   | \$6,542,660     | \$59,130        | \$19,290      | \$311,730    | \$16,090          | \$0         | \$436,250   | \$544,530      | \$9,880,700     |
| Elbert   | 0930 Kiowa C 2           | 9,101,480     | 39,171,080      | 2,353,130       | 251,410       | 2,271,290    | 66,980            | 0           | 451,500     | 2,606,570      | 56,273,440      |
| Elbert   | 0940 Big Sandy 100J      | 1,345,250     | 4,782,350       | 912,870         | 199,310       | 2,023,770    | 243,350           | 0           | 1,168,630   | 1,012,870      | 11,688,400      |
| Elbert   | 0950 Elbert 200          | 351,340       | 2,233,060       | 362,620         | 297,330       | 3,642,870    | 316,420           | 0           | 0           | 690,540        | 7,894,180       |
| Elbert   | 0960 Agate 300           | 1,301,040     | 2,448,080       | 304,660         | 159,280       | 1,299,820    | 38,880            | 0           | 0           | 416,140        | 5,967,900       |
| Elbert   | 0970 Caltan Re 1J        | 772,410       | 845,630         | 39,070          | 49,710        | 2,418,750    | 373,130           | 0           | 32,980      | 2,731,800      | 7,263,480       |
| Elbert   | 0900 Douglas Re 1J       | 35,090        | 413,180         | 12,430          | 35,940        | 373,690      | 8,510             | 0           | 0           | 77,140         | 855,980         |
| Elbert   | 1060 Peyton 23 Jt        | 190,650       | 133,930         | 40              | 0             | 58,670       | 5,590             | 0           | 0           | 5,990          | 394,870         |
| Elbert   | 1130 Miami/Yoder 60 Jt   | 6,170         | 92,090          | 10,600          | 0             | 308,370      | 17,270            | 0           | 0           | 43,970         | 478,380         |
| Elbert   | 1790 Limon Re 4J         | 4,560         | 345,720         | 286,990         | 0             | 1,275,000    | 123,450           | 0           | 204,550     | 798,050        | 3,038,320       |
|          | Elbert Total             | \$15,059,010  | \$57,007,690    | \$4,341,540     | \$1,012,270   | \$13,983,960 | \$1,209,670       | \$0         | \$2,293,910 | \$8,927,600    | \$103,835,650   |

1995

SCHOOL DISTRICTS ASSESSED VALUATION BY CLASS BY COUNTY

| COUNTY         | SCHOOL DISTRICT        | NAME OF | VACANT        | RESIDENTIAL     | COMMERCIAL    | INDUSTRIAL    | AGRICULTURAL | NATURAL PRODUCING |             |              | OIL & GAS     | STATE ASSESSED  | TOTAL         |
|----------------|------------------------|---------|---------------|-----------------|---------------|---------------|--------------|-------------------|-------------|--------------|---------------|-----------------|---------------|
|                |                        |         |               |                 |               |               |              | RESOURCES         | MINES       |              |               |                 |               |
| El Paso        | 0940 Big Sandy         | 100J    | \$164,990     | \$563,070       | \$101,050     | \$0           | \$310,080    | \$23,240          | \$0         | \$0          | \$0           | \$179,760       | \$1,342,210   |
| El Paso        | 0970 Calhan            | RJ1     | 1,102,980     | 3,802,680       | 1,076,220     | 1,530         | 1,065,360    | 64,330            | 0           | 0            | 0             | 839,190         | 7,952,190     |
| El Paso        | 0980 Harrison          | 2       | 16,747,570    | 112,851,480     | 82,561,320    | 49,553,890    | 146,480      | 361,380           | 0           | 0            | 0             | 5,865,340       | 268,089,460   |
| El Paso        | 0990 Widefield         | 3       | 3,849,980     | 88,412,180      | 19,815,470    | 6,178,290     | 197,510      | 215,990           | 0           | 0            | 0             | 13,497,820      | 131,167,240   |
| El Paso        | 1000 Fountain          | 8       | 3,187,930     | 20,428,670      | 4,274,130     | 12,250,690    | 540,920      | 363,160           | 0           | 0            | 0             | 3,649,130       | 44,894,830    |
| El Paso        | 1010 Colorado Springs  | 11      | 51,109,030    | 633,624,240     | 487,841,340   | 84,340,320    | 962,660      | 419,690           | 0           | 0            | 0             | 78,834,970      | 1,337,032,250 |
| El Paso        | 1020 Cheyenne Mountain | 12      | 12,008,640    | 128,137,080     | 30,649,480    | 55,660        | 273,840      | 7,720             | 0           | 0            | 0             | 3,110,750       | 174,441,370   |
| El Paso        | 1030 Manitou Springs   | 14      | 7,604,170     | 34,916,380      | 9,607,990     | 79,020        | 57,080       | 234,040           | 0           | 0            | 0             | 3,252,940       | 55,753,620    |
| El Paso        | 1040 Academy           | 20      | 40,946,060    | 265,699,990     | 87,639,530    | 46,013,260    | 345,940      | 804,080           | 0           | 0            | 0             | 17,174,700      | 470,623,580   |
| El Paso        | 1050 Ellicott          | 22      | 1,379,150     | 4,695,890       | 993,410       | 14,160        | 1,132,130    | 30,510            | 0           | 0            | 0             | 2,038,250       | 10,283,520    |
| El Paso        | 1060 Peyton            | 23A     | 3,729,870     | 6,159,890       | 198,200       | 0             | 680,250      | 25,190            | 0           | 0            | 0             | 700,130         | 11,493,330    |
| El Paso        | 1070 Hanover           | 28      | 1,315,270     | 744,580         | 560,110       | 68,280        | 1,090,090    | 113,500           | 0           | 0            | 0             | 2,734,190       | 6,626,020     |
| El Paso        | 1080 Lewis-Palmer      | 38      | 24,518,490    | 85,790,410      | 8,808,590     | 3,343,350     | 446,660      | 16,310            | 0           | 0            | 0             | 4,886,380       | 127,810,180   |
| El Paso        | 1110 Falcon            | 4       | 13,817,730    | 57,972,350      | 10,520,110    | 4,867,100     | 789,420      | 61,970            | 0           | 132,890      | 0             | 2,756,320       | 90,917,960    |
| El Paso        | 1120 Edison            | 54Jt    | 5,310         | 218,650         | 33,690        | 0             | 450,770      | 73,520            | 0           | 0            | 0             | 199,590         | 981,530       |
| El Paso        | 1130 Miami/Yoder       | 60Jt    | 960,990       | 1,259,600       | 90,550        | 0             | 772,630      | 79,460            | 0           | 0            | 0             | 857,680         | 4,020,900     |
| El Paso        | 1150 Florence          | Re 2J   | 684,600       | 289,170         | 51,470        | 0             | 21,130       | 224,760           | 0           | 0            | 0             | 83,040          | 1,354,170     |
| El Paso Total  |                        |         | \$183,130,870 | \$1,445,568,510 | \$753,822,660 | \$208,765,570 | \$9,284,950  | \$3,118,850       | \$0         | \$132,990    | \$140,960,200 | \$2,744,784,400 |               |
| Fremont        | 0500 Salida            | R 32J   | \$373,860     | \$480,950       | \$74,910      | \$65,830      | \$90,100     | \$92,400          | \$0         | \$0          | \$0           | \$222,330       | \$1,400,380   |
| Fremont        | 1140 Canon City        | Re 1    | 6,844,850     | 56,074,710      | 24,364,020    | 5,210,830     | 1,868,800    | 257,270           | 0           | 24,500       | 0             | 8,409,710       | 103,052,490   |
| Fremont        | 1150 Florence          | Re 2J   | 4,225,570     | 18,015,080      | 5,135,030     | 6,607,180     | 1,308,250    | 4,618,920         | 0           | 281,900      | 0             | 3,880,700       | 44,050,630    |
| Fremont        | 1160 Cotopaxi          | Re 3    | 8,348,460     | 7,753,570       | 943,830       | 9,940         | 824,850      | 108,230           | 0           | 0            | 0             | 1,498,360       | 19,467,240    |
| Fremont Total  |                        |         | \$19,792,740  | \$82,324,310    | \$30,517,790  | \$11,893,560  | \$4,089,000  | \$5,076,820       | \$0         | \$286,400    | \$14,011,100  | \$167,990,740   |               |
| Garfield       | 0910 Eagle County      | Re 50J  | \$84,970      | \$376,270       | \$820,990     | \$0           | \$228,320    | \$1,530           | \$0         | \$0          | \$0           | \$183,020       | \$1,495,100   |
| Garfield       | 1180 Roaring Fork      | Re 1J   | 23,347,530    | 90,761,770      | 63,869,680    | 417,520       | 2,359,240    | 265,640           | 0           | 85,320       | 0             | 13,325,250      | 194,431,950   |
| Garfield       | 1195 Garfield          | Re 2    | 8,002,980     | 37,027,980      | 12,185,850    | 447,100       | 3,825,030    | 327,420           | 12,290      | 6,798,480    | 0             | 17,401,110      | 88,028,240    |
| Garfield       | 1220 Garfield          | 16      | 3,786,500     | 7,767,930       | 2,469,180     | 2,043,350     | 875,330      | 50,200            | 1,986,230   | 14,473,220   | 0             | 4,008,750       | 37,440,690    |
| Garfield       | 1980 DeBeque           | 49A     | 110,020       | 256,710         | 30,780        | 61,190        | 1,263,650    | 199,980           | 0           | 6,710,380    | 0             | 5,368,070       | 16,090,780    |
| Garfield Total |                        |         | \$35,332,000  | \$136,190,660   | \$79,176,480  | \$2,969,160   | \$8,551,570  | \$844,770         | \$1,976,520 | \$30,067,400 | \$40,286,200  | \$335,396,760   |               |
| Gilpin         | 0480 Boulder Valley    | Re 2J   | \$5,108,360   | \$8,541,350     | \$870,160     | \$68,310      | \$69,900     | \$760,000         | \$0         | \$0          | \$0           | \$1,062,660     | \$16,460,740  |
| Gilpin         | 1330 Gilpin County     | Re 1    | 31,003,020    | 10,446,640      | 96,254,820    | 11,440        | 61,940       | 4,823,290         | 0           | 0            | 0             | 1,433,540       | 144,034,590   |
| Gilpin Total   |                        |         | \$36,111,380  | \$18,987,990    | \$97,124,980  | \$79,750      | \$131,740    | \$5,583,290       | \$0         | \$0          | \$0           | \$2,496,200     | \$160,515,330 |

1995

SCHOOL DISTRICTS ASSESSED VALUATION BY CLASS BY COUNTY

| COUNTY     | SCHOOL DISTRICT           | VACANT        | RESIDENTIAL     | COMMERCIAL    | INDUSTRIAL    | AGRICULTURAL | NATURAL RESOURCES | PRODUCING MINES | OIL & GAS    | STATE ASSESSED | TOTAL           |
|------------|---------------------------|---------------|-----------------|---------------|---------------|--------------|-------------------|-----------------|--------------|----------------|-----------------|
| Grand      | 1340 West Grand 1Jt       | \$4,453,820   | \$6,503,340     | \$2,578,200   | \$26,701,850  | \$1,887,280  | \$70,580          | \$2,988,040     | \$0          | \$6,125,490    | \$51,308,400    |
| Grand      | 1350 East Grand 2         | 33,818,770    | 63,800,040      | 27,694,340    | 2,136,510     | 1,156,350    | 123,740           | 0               | 0            | 7,954,310      | 136,384,080     |
|            | Grand Total               | \$38,272,590  | \$70,103,380    | \$30,272,540  | \$28,838,160  | \$3,043,630  | \$194,320         | \$2,988,040     | \$0          | \$13,979,800   | \$187,690,460   |
| Gunnison   | 0870 Delta County 50J     | \$460,550     | \$684,500       | \$226,950     | \$0           | \$564,140    | \$28,271,280      | \$2,130         | \$217,690    | \$578,100      | \$31,015,340    |
| Gunnison   | 1360 Gunnison Wtrshd Re1J | 48,298,970    | 79,172,910      | 53,596,120    | 918,300       | 4,059,790    | 2,169,530         | 252,730         | 0            | 7,935,560      | 194,401,910     |
| Gunnison   | 2180 Montrose Cty Re1J    | 815,510       | 590,010         | 20,160        | 0             | 323,800      | 1,230             | 0               | 0            | 375,140        | 2,125,850       |
|            | Gunnison Total            | \$47,573,030  | \$80,457,420    | \$53,943,230  | \$918,300     | \$4,947,730  | \$30,442,040      | \$254,860       | \$217,690    | \$8,888,800    | \$227,543,100   |
| Hinsdale   | 0220 Archuleta Cty 50 Jt  | \$75,300      | \$301,660       | \$89,780      | \$0           | \$141,520    | \$3,960           | \$0             | \$0          | \$45,200       | \$657,420       |
| Hinsdale   | 1380 Hinsdale Cty Re 1    | 5,041,050     | 6,914,500       | 3,858,920     | 103,970       | 115,350      | 253,530           | 4,750           | 0            | 772,600        | 18,864,870      |
|            | Hinsdale Total            | \$5,116,350   | \$7,216,160     | \$3,748,700   | \$103,970     | \$256,870    | \$257,490         | \$4,750         | \$0          | \$817,800      | \$17,522,090    |
| Huerfano   | 1390 Huerfano Re 1        | \$9,153,010   | \$7,204,660     | \$3,911,080   | \$54,040      | \$4,111,980  | \$445,710         | \$0             | \$32,536,430 | \$12,885,130   | \$70,302,040    |
| Huerfano   | 1400 La Veta Re 2         | 3,543,800     | 6,692,600       | 2,893,110     | 1,460         | 769,850      | 25,560            | 0               | 182,750      | 1,357,570      | 15,486,500      |
|            | Huerfano Total            | \$12,696,810  | \$13,897,260    | \$6,804,190   | \$55,500      | \$4,881,830  | \$471,270         | \$0             | \$32,719,180 | \$14,242,700   | \$85,768,540    |
| Jackson    | 1410 North Park Re 1      | \$1,729,710   | \$4,148,350     | \$2,140,030   | \$2,128,920   | \$6,416,630  | \$270,730         | \$0             | \$2,435,830  | \$1,728,000    | \$20,988,200    |
| Jefferson  | 1420 Jefferson Cty R 1    | \$161,943,810 | \$2,218,314,800 | \$807,654,370 | \$334,589,010 | \$5,796,470  | \$2,908,650       | \$0             | \$0          | \$143,398,900  | \$3,874,607,010 |
| Kiowa      | 1430 Eads Re 1            | \$27,320      | \$1,405,250     | \$628,140     | \$0           | \$7,434,810  | \$774,550         | \$0             | \$2,161,000  | \$7,223,980    | \$19,653,050    |
| Kiowa      | 1440 Plainview Re 2       | 13,770        | 290,850         | 243,250       | 0             | 6,813,490    | 355,820           | 0               | 4,096,950    | 2,588,220      | 14,400,350      |
|            | Kiowa Total               | \$41,090      | \$1,696,100     | \$869,390     | \$0           | \$14,248,300 | \$1,130,370       | \$0             | \$6,257,950  | \$9,810,200    | \$34,053,400    |
| Kit Carson | 1450 Arriba/Flagler C20   | \$51,620      | \$1,094,050     | \$1,063,700   | \$75,000      | \$4,359,780  | \$241,350         | \$0             | \$1,088,980  | \$802,470      | \$8,756,950     |
| Kit Carson | 1460 Hi--Plains R23       | 46,730        | 729,570         | 650,780       | 340           | 6,693,920    | 283,190           | 0               | 1,350        | 1,302,850      | 9,708,930       |
| Kit Carson | 1480 Stratton R4          | 53,270        | 1,473,520       | 1,372,200     | 6,330         | 4,987,010    | 199,800           | 0               | 442,030      | 1,175,250      | 9,709,410       |
| Kit Carson | 1490 Bethune R5           | 32,800        | 601,320         | 213,820       | 306,860       | 3,646,110    | 119,490           | 0               | 854,420      | 643,560        | 6,418,180       |
| Kit Carson | 1500 Burlington Re 6J     | 380,930       | 6,976,460       | 6,167,220     | 204,500       | 11,292,780   | 277,160           | 0               | 120          | 5,242,580      | 30,541,430      |
| Kit Carson | 3420 West Yuma RJ1        | 0             | 53,740          | 600           | 0             | 593,270      | 14,140            | 0               | 0            | 115,430        | 777,180         |
| Kit Carson | 3430 East Yuma RJ2        | 0             | 800             | 0             | 0             | 17,640       | 300               | 0               | 0            | 380            | 18,220          |
|            | Kit Carson Total          | \$565,050     | \$10,929,560    | \$9,468,320   | \$592,830     | \$31,590,410 | \$1,135,430       | \$0             | \$2,386,900  | \$9,282,500    | \$65,831,000    |
| Lake       | 1510 Lake County R 1      | \$3,622,430   | \$14,973,190    | \$5,525,740   | \$8,263,720   | \$215,520    | \$2,240,980       | \$2,427,110     | \$0          | \$6,375,300    | \$43,843,990    |

1995  
SCHOOL DISTRICTS ASSESSED VALUATION BY CLASS BY COUNTY

| COUNTY           | SCHOOL DISTRICT            | NAME OF | VACANT        | RESIDENTIAL   | COMMERCIAL    | INDUSTRIAL    | AGRICULTURAL | NATURAL RESOURCES | PRODUCING MINES | OIL & GAS     | STATE ASSESSED | TOTAL           |
|------------------|----------------------------|---------|---------------|---------------|---------------|---------------|--------------|-------------------|-----------------|---------------|----------------|-----------------|
| La Plata         | 1520 Durango               | 9R      | \$47,976,690  | \$153,800,320 | \$106,170,140 | \$6,078,050   | \$5,329,260  | \$1,388,520       | \$0             | \$208,958,320 | \$53,086,880   | \$582,769,160   |
| La Plata         | 1530 Bayfield              | 10 Jt R | 15,150,180    | 24,920,850    | 6,094,450     | 288,990       | 1,214,170    | 302,520           | 0               | 37,985,250    | 3,751,770      | 89,708,160      |
| La Plata         | 1540 Ignacio               | 11 Jt   | 2,772,320     | 6,565,280     | 2,200,360     | 354,720       | 2,288,730    | 19,410            | 0               | 55,898,520    | 4,984,050      | 75,063,400      |
| LaPlata Total    |                            |         | \$65,901,190  | \$185,286,460 | \$114,464,950 | \$6,722,760   | \$8,832,160  | \$1,710,450       | \$0             | \$302,840,090 | \$61,802,700   | \$747,560,760   |
| Larimer          | 0470 St VrainValley        | Re 1J   | \$501,300     | \$3,339,800   | \$1,660       | \$0           | \$74,090     | \$29,610          | \$0             | \$0           | \$24,460       | \$3,870,940     |
| Larimer          | 1550 Poudre                | R 1     | 59,391,790    | 544,689,650   | 256,812,380   | 151,544,170   | 11,592,710   | 2,107,410         | 0               | 3,250,310     | 31,697,040     | 1,081,075,480   |
| Larimer          | 1560 Thompson              | R 2J    | 25,569,160    | 273,072,190   | 100,985,580   | 44,371,970    | 5,851,660    | 450,390           | 0               | 1,109,760     | 14,870,180     | 488,260,920     |
| Larimer          | 1570 Park                  | R 3J    | 15,984,780    | 72,680,340    | 40,580,980    | 512,810       | 93,570       | 21,810            | 0               | 1,190         | 1,836,100      | 131,711,580     |
| Larimer          | 3110 JohnstownMiliken ResJ | 0       | 0             | 48,930        | 0             | 0             | 123,230      | 1,280             | 0               | 12,870        | 2,310          | 188,620         |
| Larimer Total    |                            |         | \$101,447,030 | \$693,630,910 | \$398,380,620 | \$196,428,950 | \$17,725,260 | \$2,810,500       | \$0             | \$4,374,150   | \$48,430,100   | \$1,663,227,520 |
| Las Animas       | 1580 Trinklad              | 1       | \$2,106,040   | \$14,726,560  | \$10,458,320  | \$125,740     | \$1,682,560  | \$100,640         | \$0             | \$1,222,030   | \$4,750,650    | \$35,170,540    |
| Las Animas       | 1590 Primero Reorg         | 2       | 1,137,560     | 2,055,980     | 347,450       | 10,820        | 1,603,770    | 8,657,350         | 0               | 2,690,710     | 1,313,180      | 17,816,830      |
| Las Animas       | 1600 Hoehne Reorg          | 3       | 283,380       | 1,433,480     | 255,570       | 13,540        | 3,710,970    | 343,860           | 0               | 0             | 8,632,120      | 14,672,620      |
| Las Animas       | 1620 Aguilar Reorg         | 6       | 768,560       | 1,436,160     | 331,670       | 0             | 2,161,370    | 242,120           | 0               | 180           | 3,870,190      | 8,810,270       |
| Las Animas       | 1750 Branson Reorg         | 82      | 79,820        | 271,590       | 39,050        | 0             | 1,704,400    | 221,520           | 0               | 0             | 4,917,740      | 7,234,120       |
| Las Animas       | 1760 Kim Reorg             | 88      | 84,290        | 463,550       | 44,910        | 0             | 2,899,380    | 407,210           | 0               | 0             | 1,481,820      | 5,381,170       |
| Las Animas Total |                            |         | \$4,459,670   | \$20,387,330  | \$11,474,970  | \$150,100     | \$13,762,460 | \$9,872,700       | \$0             | \$3,912,820   | \$24,965,700   | \$89,085,650    |
| Lincoln          | 0770 Crowley City          | Re 1J   | \$0           | \$28,490      | \$0           | \$0           | \$205,890    | \$32,340          | \$0             | \$0           | \$198,590      | \$465,310       |
| Lincoln          | 1120 Edison                | 54 Jt   | 0             | 81,100        | 0             | 0             | 439,480      | 73,280            | 0               | 0             | 65,760         | 659,620         |
| Lincoln          | 1130 Miami/Yoder           | 60 Jt   | 62,080        | 159,250       | 0             | 0             | 456,430      | 53,820            | 0               | 0             | 456,510        | 1,182,090       |
| Lincoln          | 1450 Arriba-Flagler        | C 20    | 44,240        | 509,770       | 440,830       | 0             | 4,414,490    | 218,830           | 0               | 262,010       | 880,170        | 6,770,340       |
| Lincoln          | 1780 Hugo/Genoa            | C 113   | 368,700       | 3,887,710     | 5,711,780     | 98,730        | 2,220,650    | 187,470           | 0               | 308,650       | 2,471,000      | 15,254,690      |
| Lincoln          | 1790 Limon                 | Re 4J   | 93,240        | 1,812,010     | 880,210       | 0             | 5,448,790    | 648,670           | 0               | 1,616,210     | 4,736,720      | 15,235,650      |
| Lincoln          | 1810 Karval                | Re 23   | 17,840        | 383,260       | 24,220        | 0             | 2,421,040    | 419,780           | 0               | 5,620         | 835,650        | 4,107,610       |
| Lincoln Total    |                            |         | \$586,100     | \$8,861,590   | \$7,057,040   | \$98,730      | \$15,608,770 | \$1,634,190       | \$0             | \$2,192,490   | \$9,646,600    | \$43,885,510    |
| Logan            | 1828 Valley                | Re 1    | \$800,510     | \$29,676,300  | \$19,268,720  | \$5,321,560   | \$14,255,920 | \$101,670         | \$0             | \$3,365,060   | \$13,179,070   | \$85,968,610    |
| Logan            | 1850 Frenchman             | Re 3    | 21,490        | 1,204,140     | 312,530       | 0             | 3,730,330    | 14,040            | 0               | 2,950         | 2,037,890      | 7,323,370       |
| Logan            | 1860 Buffalo               | Re 4J   | 22,320        | 1,006,680     | 164,420       | 364,380       | 2,719,110    | 13,240            | 0               | 571,020       | 2,055,380      | 6,916,530       |
| Logan            | 1870 Plateau               | Re 5    | 6,030         | 550,180       | 102,470       | 1,370         | 2,924,700    | 94,370            | 0               | 1,534,830     | 4,289,880      | 9,505,830       |
| Logan            | 2630 Haxtun                | Re 2J   | 200           | 113,060       | 63,160        | 0             | 1,413,560    | 11,980            | 0               | 0             | 176,880        | 1,778,840       |
| Logan            | 3147 Prairie               | Re 11J  | 0             | 4,680         | 0             | 0             | 7,730        | 0                 | 0               | 0             | 0              | 12,410          |
| Logan Total      |                            |         | \$852,550     | \$32,555,020  | \$19,911,300  | \$5,687,310   | \$25,051,350 | \$235,300         | \$0             | \$5,473,860   | \$21,739,100   | \$111,505,790   |

1995  
SCHOOL DISTRICTS ASSESSED VALUATION BY CLASS BY COUNTY

| COUNTY    | SCHOOL DISTRICT         | NAME OF | VACANT       | RESIDENTIAL   | COMMERCIAL    | INDUSTRIAL   | AGRICULTURAL | NATURAL RESOURCES | PRODUCING MINES | OIL & GAS    | STATE ASSESSED | TOTAL         |
|-----------|-------------------------|---------|--------------|---------------|---------------|--------------|--------------|-------------------|-----------------|--------------|----------------|---------------|
|           |                         |         |              |               |               |              |              |                   |                 |              |                |               |
| Mesa      | 0870 Delta County       | 50J     | \$0          | \$9,390       | \$0           | \$0          | \$55,530     | \$0               | \$0             | \$0          | \$0            | \$64,920      |
| Mesa      | 1980 Debeque            | 49J     | 122,870      | 840,000       | 116,820       | 0            | 426,080      | 12,830            | 0               | 778,450      | 2,431,400      | 4,728,450     |
| Mesa      | 1890 Platts Valley      | 50      | 928,740      | 6,483,770     | 1,577,740     | 0            | 2,938,700    | 94,440            | 0               | 8,024,990    | 4,287,040      | 24,335,420    |
| Mesa      | 2000 Mesa City Valley   | 51      | 24,122,820   | 285,727,720   | 142,986,790   | 20,957,210   | 15,902,450   | 1,257,260         | 0               | 1,480,480    | 51,166,360     | 543,600,890   |
|           | Mesa Total              |         | \$25,174,230 | \$293,060,880 | \$144,681,350 | \$20,957,210 | \$19,322,760 | \$1,364,530       | \$0             | \$10,283,920 | \$57,884,800   | \$572,729,680 |
| Mineral   | 2010 Creed Consolidated | 1       | \$3,176,360  | \$4,790,120   | \$2,517,740   | \$158,370    | \$675,120    | \$313,340         | \$0             | \$0          | \$975,000      | \$12,608,050  |
| Moffat    | 2020 Moffat County      | Re 1    | \$3,628,930  | \$21,748,710  | \$12,222,160  | \$629,600    | \$6,434,100  | \$42,300,900      | \$0             | \$35,043,260 | \$208,389,300  | \$330,394,860 |
| Montezuma | 2035 Cortez             | Re 1    | \$3,844,540  | \$31,493,240  | \$24,220,540  | \$2,545,430  | \$5,693,810  | \$188,720         | \$0             | \$45,097,500 | \$10,893,850   | \$123,977,630 |
| Montezuma | 2055 Dolores            | Re 4A   | 2,321,140    | 9,558,230     | 2,128,370     | 285,320      | 808,030      | 173,140           | 0               | 300          | 5,139,830      | 20,414,360    |
| Montezuma | 2070 Mancos             | Re 6    | 1,434,140    | 6,792,910     | 2,651,530     | 271,990      | 912,560      | 78,170            | 0               | 33,390       | 4,029,120      | 16,143,810    |
|           | Montezuma Total         |         | \$7,599,820  | \$47,784,380  | \$29,000,440  | \$3,102,740  | \$7,414,400  | \$440,430         | \$0             | \$45,131,190 | \$20,062,800   | \$160,535,800 |
| Montrose  | 0870 Delta County       | 50J     | \$102,720    | \$186,420     | \$4,080       | \$760        | \$916,570    | \$7,340           | \$0             | \$0          | \$60,460       | \$1,288,350   |
| Montrose  | 2180 Montrose City      | Re 1J   | 9,251,350    | 75,874,770    | 37,874,450    | 6,305,310    | 10,074,350   | 417,300           | 17,570          | 0            | 16,377,300     | 158,192,400   |
| Montrose  | 2190 West End           | Re 2    | 386,360      | 2,469,930     | 1,385,800     | 53,830       | 1,487,420    | 2,201,790         | 158,690         | 0            | 20,401,610     | 28,545,230    |
| Montrose  | 2840 Norwood            | R 2J    | 320,200      | 617,650       | 56,980        | 0            | 812,840      | 18,010            | 0               | 0            | 241,630        | 2,067,310     |
|           | Montrose Total          |         | \$10,060,630 | \$79,158,770  | \$39,321,110  | \$8,359,900  | \$13,291,180 | \$2,644,440       | \$176,260       | \$0          | \$37,081,000   | \$190,093,290 |
| Morgan    | 1860 Buffalo            | Re 4J   | \$0          | \$21,210      | \$0           | \$0          | \$149,020    | \$17,170          | \$0             | \$31,550     | \$48,930       | \$267,880     |
| Morgan    | 2395 Brush              | Re 2J   | 538,740      | 12,239,830    | 7,426,140     | 5,057,820    | 6,232,040    | 38,090            | 0               | 616,020      | 99,175,050     | 131,323,730   |
| Morgan    | 2405 Fort Morgan        | Re 3    | 1,102,970    | 29,638,400    | 17,498,350    | 35,632,690   | 10,477,970   | 69,040            | 0               | 1,535,400    | 9,284,410      | 105,239,230   |
| Morgan    | 2515 Wiggins            | Re 50J  | 50,910       | 1,464,550     | 287,880       | 2,590        | 3,386,630    | 21,260            | 0               | 834,770      | 730,350        | 6,778,940     |
| Morgan    | 3146 Briggsdale         | Re 10J  | 237,330      | 3,098,850     | 1,332,300     | 64,840       | 5,755,030    | 8,760             | 0               | 9,390        | 5,543,170      | 16,049,770    |
| Morgan    | 2500 Weidona            | Re 20   | 0            | 2,920         | 0             | 0            | 11,530       | 0                 | 0               | 0            | 390            | 14,840        |
|           | Morgan Total            |         | \$1,929,950  | \$46,465,760  | \$26,544,670  | \$40,759,040 | \$26,012,220 | \$154,320         | \$0             | \$3,027,130  | \$114,782,300  | \$259,674,390 |
| Otero     | 2520 East Otero         | R 1     | \$535,280    | \$11,587,170  | \$9,337,640   | \$1,149,270  | \$1,745,970  | \$96,680          | \$0             | \$0          | \$6,212,780    | \$30,664,790  |
| Otero     | 2530 Rocky Ford         | R 2     | 149,060      | 6,578,640     | 3,907,060     | 386,410      | 4,565,530    | 25,590            | 0               | 0            | 2,840,840      | \$18,453,230  |
| Otero     | 2535 Manzanola          | 3J      | 21,170       | 711,230       | 148,480       | 0            | 1,212,550    | 6,930             | 0               | 0            | 1,154,240      | \$3,254,600   |
| Otero     | 2540 Fowler             | R 4J    | 30,370       | 2,355,980     | 887,850       | 127,500      | 1,712,960    | 12,060            | 0               | 0            | 1,129,060      | \$6,255,780   |
| Otero     | 2560 Cheraw             | 31      | 19,730       | 797,930       | 56,470        | 0            | 1,657,130    | 22,070            | 0               | 0            | 402,010        | \$2,955,340   |
| Otero     | 2570 Swirk              | 33      | 26,320       | 1,899,620     | 450,880       | 0            | 1,751,260    | 14,970            | 0               | 0            | 1,118,870      | \$5,259,920   |
|           | Otero Total             |         | \$781,930    | \$23,930,570  | \$14,788,380  | \$1,663,180  | \$12,645,400 | \$178,300         | \$0             | \$0          | \$12,855,900   | \$66,843,660  |



1995  
SCHOOL DISTRICTS ASSESSED VALUATION BY CLASS BY COUNTY

| COUNTY     | SCHOOL DISTRICT | NAME OF             | VACANT        | RESIDENTIAL   | COMMERCIAL    | INDUSTRIAL   | AGRICULTURAL | NATURAL RESOURCES | PRODUCING MINES | OIL & GAS     | STATE        |               |
|------------|-----------------|---------------------|---------------|---------------|---------------|--------------|--------------|-------------------|-----------------|---------------|--------------|---------------|
|            |                 |                     |               |               |               |              |              |                   |                 |               | ASSESSED     | TOTAL         |
| Ouray      | 2180            | Montrose City Re 1J | \$803,800     | \$1,137,930   | \$93,230      | \$1,090      | \$210,230    | \$2,990           | \$0             | \$0           | \$125,420    | \$2,364,690   |
| Ouray      | 2580            | Ouray R 1           | 4,230,910     | 10,095,910    | 6,302,640     | 143,870      | 217,440      | 298,880           | 1,870           | 0             | 613,480      | 21,905,000    |
| Ouray      | 2590            | Ridgway R 2         | 18,010,810    | 9,845,970     | 3,977,340     | 132,280      | 1,490,500    | 90,580            | 0               | 0             | 1,262,800    | 34,910,280    |
|            |                 | Ouray Total         | \$23,045,520  | \$21,179,810  | \$10,363,210  | \$277,240    | \$1,918,170  | \$392,430         | \$1,870         | \$0           | \$2,001,700  | \$59,179,950  |
| Park       | 2600            | Platte Canyon 1     | \$9,369,280   | \$41,554,280  | \$3,149,870   | \$33,150     | \$418,970    | \$11,400          | \$0             | \$0           | \$1,655,530  | \$56,192,460  |
| Park       | 2610            | Park County Re 2    | 40,488,750    | 25,842,680    | 3,303,620     | 35,880       | 1,953,530    | 484,570           | 189,670         | 0             | 5,249,070    | 77,507,570    |
|            |                 | Park Total          | \$49,858,010  | \$67,396,960  | \$6,453,490   | \$68,830     | \$2,372,500  | \$475,970         | \$189,670       | \$0           | \$6,804,600  | \$133,700,030 |
| Phillips   | 2620            | Holyoke Re 1J       | \$68,440      | \$5,173,840   | \$4,442,580   | \$73,510     | \$13,952,890 | \$80,970          | \$0             | \$6,640       | \$2,648,080  | \$26,446,770  |
| Phillips   | 2630            | Haxtun Re 2J        | 75,940        | 1,990,410     | 1,897,000     | 62,980       | 5,654,970    | 50,630            | 0               | 0             | 1,172,810    | 10,704,740    |
| Phillips   | 2862            | Julesburg Re 1      | 0             | 0             | 0             | 0            | 26,360       | 0                 | 0               | 0             | 0            | 26,360        |
|            |                 | Phillips Total      | \$144,380     | \$7,164,250   | \$6,139,580   | \$136,490    | \$19,634,020 | \$131,600         | \$0             | \$6,640       | \$3,820,900  | \$37,177,870  |
| Pikin      | 1180            | Roaring Fork Re 1J  | \$19,022,080  | \$42,094,350  | \$7,589,450   | \$434,420    | \$1,048,100  | \$286,940         | \$0             | \$44,380      | \$3,182,810  | \$73,680,530  |
| Pikin      | 2640            | Aspen 1             | 139,341,540   | 498,859,360   | 241,461,470   | 481,400      | 327,050      | 727,580           | 0               | 0             | 9,742,080    | \$888,940,490 |
|            |                 | Pikin Total         | \$158,363,620 | \$538,953,710 | \$249,050,920 | \$915,820    | \$1,373,150  | \$994,520         | \$0             | \$44,380      | \$12,924,900 | \$962,621,020 |
| Prowers    | 2650            | Granada Re 1        | \$63,700      | \$738,250     | \$300,100     | \$0          | \$5,176,740  | \$229,960         | \$0             | \$0           | \$929,730    | \$7,460,480   |
| Prowers    | 2660            | Lamar Re 2          | 589,260       | 12,103,490    | 10,003,830    | 2,015,880    | 7,820,190    | 479,190           | 0               | 2,195,940     | 6,730,410    | 41,938,190    |
| Prowers    | 2670            | Holly Re 3          | 75,380        | 1,488,720     | 696,330       | 13,460       | 7,929,870    | 216,770           | 0               | 0             | 1,214,110    | 11,632,640    |
| Prowers    | 2680            | Wiley Re 13Jt       | 36,760        | 957,080       | 1,053,920     | 127,280      | 3,107,250    | 30,290            | 0               | 20,250        | 315,150      | 5,647,980     |
|            |                 | Prowers Total       | \$785,100     | \$15,285,540  | \$12,054,180  | \$2,158,600  | \$24,036,050 | \$956,210         | \$0             | \$2,216,190   | \$9,189,400  | \$66,679,270  |
| Pueblo     | 1120            | Edison 54Jt         | \$0           | \$28,050      | \$0           | \$0          | \$65,900     | \$23,860          | \$0             | \$0           | \$566,430    | \$684,240     |
| Pueblo     | 2540            | Fowler R 4J         | 13,850        | 426,440       | 15,340        | 0            | 1,091,240    | 112,350           | 0               | 0             | 1,393,520    | 3,052,740     |
| Pueblo     | 2690            | Pueblo City 60      | 14,058,370    | 208,302,590   | 127,050,410   | 27,358,950   | 358,630      | 587,970           | 0               | 0             | 70,657,110   | 448,352,030   |
| Pueblo     | 2700            | Pueblo Rural 70     | 18,333,710    | 58,800,030    | 19,821,280    | 46,298,490   | 12,933,570   | 582,850           | 0               | 0             | 17,705,240   | 174,453,170   |
|            |                 | Pueblo Total        | \$32,405,930  | \$265,557,110 | \$146,887,030 | \$73,655,440 | \$14,447,340 | \$1,267,030       | \$0             | \$0           | \$90,322,300 | \$624,542,180 |
| Rio Blanco | 2710            | Meeker Re 1         | \$1,087,400   | \$8,476,160   | \$4,304,400   | \$1,691,030  | \$4,526,980  | \$3,031,320       | \$0             | \$12,824,000  | \$11,069,760 | \$47,031,050  |
| Rio Blanco | 2720            | Rangely Re 4        | 918,720       | 4,634,500     | 3,725,340     | 4,117,600    | 679,090      | 20,585,450        | 0               | 165,008,980   | 17,053,830   | 216,717,490   |
| Rio Blanco | 2760            | South Routt Re 3J   | 55,540        | 9,640         | 0             | 0            | 20,910       | 6,730             | 0               | 27,010        | 50,210       | 170,040       |
|            |                 | Rio Blanco Total    | \$2,061,660   | \$13,120,300  | \$8,029,740   | \$5,808,630  | \$5,220,980  | \$23,643,500      | \$0             | \$177,959,970 | \$28,173,800 | \$263,918,580 |

1995

SCHOOL DISTRICTS ASSESSED VALUATION BY CLASS BY COUNTY

| COUNTY     | SCHOOL DISTRICT       | NAME OF SCHOOL DISTRICT | VACANT        | RESIDENTIAL   | COMMERCIAL    | INDUSTRIAL  | AGRICULTURAL RESOURCES | NATURAL PRODUCING MINES | OIL & GAS   | STATE ASSESSED | TOTAL         |
|------------|-----------------------|-------------------------|---------------|---------------|---------------|-------------|------------------------|-------------------------|-------------|----------------|---------------|
| Rio Grande | 2730 Del Norte        | C 7                     | \$4,561,510   | \$8,963,260   | \$4,707,550   | \$1,039,280 | \$1,956,330            | \$0                     | \$0         | \$2,731,410    | \$25,998,630  |
| Rio Grande | 2740 Monte Vista      | C 8                     | 650,730       | 9,065,540     | 11,193,430    | 520,790     | 3,041,370              | 10,390                  | 0           | 2,252,360      | 26,734,610    |
| Rio Grande | 2750 Sargent          | Re 33J                  | 65,180        | 1,948,090     | 8,144,960     | 289,500     | 6,582,070              | 81,910                  | 0           | 1,076,770      | 18,190,480    |
| Rio Grande | 2810 Center           | 26Jt                    | 36,140        | 391,490       | 2,335,010     | 0           | 2,266,360              | 40,370                  | 0           | 315,660        | 5,385,030     |
|            | Rio Grande Total      |                         | \$5,313,560   | \$20,368,380  | \$26,380,950  | \$1,849,580 | \$13,846,130           | \$1,771,950             | \$0         | \$6,378,200    | \$75,908,750  |
| Rout       | 0910 Eagle County     | Re 50J                  | \$4,185,990   | \$8,844,850   | \$1,563,740   | \$16,280    | \$2,207,500            | \$18,968,490            | \$0         | \$7,930        | \$39,941,370  |
| Rout       | 2760 Hayden           | Re 1                    | 1,498,840     | 6,601,160     | 1,562,660     | 208,080     | 3,099,230              | 1,778,430               | 1,435,380   | 36,178,070     | 52,359,850    |
| Rout       | 2770 Steamboat Sprgs  | Re 2                    | 39,168,020    | 121,390,430   | 67,331,820    | 1,551,920   | 4,027,210              | 331,400                 | 0           | 9,781,180      | 243,581,780   |
| Rout       | 2780 South Rout       | Re 3J                   | 146,500       | 580,260       | 144,880       | 0           | 243,080                | 26,910                  | 0           | 646,460        | 1,788,090     |
|            | Rout Total            |                         | \$44,997,350  | \$137,416,700 | \$70,602,900  | \$1,776,280 | \$9,577,020            | \$21,105,230            | \$1,443,310 | \$50,752,300   | \$337,671,090 |
| Saguache   | 0110 Sangre de Cristo | Re 22J                  | \$128,680     | \$184,690     | \$27,840      | \$0         | \$1,574,560            | \$25,150                | \$0         | \$298,090      | \$2,239,010   |
| Saguache   | 1360 Gunnison Wtrshd  | Re 11J                  | 530,460       | 394,350       | 76,590        | 0           | 554,950                | 387,860                 | 0           | 90,140         | 2,034,350     |
| Saguache   | 2790 Mountain Valley  | Re 1                    | 2,234,870     | 1,534,160     | 505,300       | 34,120      | 2,404,140              | 285,430                 | 0           | 1,837,360      | 8,835,380     |
| Saguache   | 2800 Moffat           | 2                       | 7,573,430     | 1,766,600     | 389,190       | 0           | 1,505,250              | 314,730                 | 0           | 887,570        | 12,496,770    |
| Saguache   | 2810 Center           | 26Jt                    | 676,720       | 2,452,220     | 3,156,700     | 0           | 5,323,220              | 48,900                  | 0           | 839,840        | 12,487,400    |
|            | Saguache Total        |                         | \$11,144,160  | \$6,332,020   | \$4,155,620   | \$34,120    | \$11,362,120           | \$1,062,070             | \$0         | \$3,952,800    | \$38,042,910  |
| San Juan   | 2820 Silverton        | 1                       | \$2,079,740   | \$3,618,400   | \$3,920,160   | \$621,970   | \$530                  | \$2,255,050             | \$0         | \$1,639,800    | \$14,135,650  |
| San Miguel | 0890 Dolores County   | Re 1                    | \$95,070      | \$101,620     | \$56,610      | \$0         | \$300,370              | \$50,600                | \$1,450     | \$680,150      | \$1,417,260   |
| San Miguel | 2830 Telluride        | R 1                     | 124,427,430   | 100,237,600   | 41,090,610    | 1,781,710   | 951,060                | 716,660                 | 0           | 4,260,880      | 273,465,750   |
| San Miguel | 2840 Norwood          | R 2J                    | 3,924,220     | 4,954,680     | 1,789,730     | 2,700       | 1,418,150              | 164,420                 | 1,867,410   | 1,733,170      | 15,854,480    |
|            | San Miguel Total      |                         | \$128,386,720 | \$105,293,900 | \$42,936,950  | \$1,784,410 | \$2,669,580            | \$931,680               | \$1,868,860 | \$6,674,000    | \$290,737,490 |
| Sedgwick   | 2602 Holyoke          | Re 1J                   | \$0           | \$16,710      | \$0           | \$0         | \$32,240               | \$0                     | \$0         | \$0            | \$48,950      |
| Sedgwick   | 2630 Haxtun           | Re 2J                   | 0             | 40,410        | 0             | 0           | 327,600                | 1,770                   | 0           | 27,450         | 397,230       |
| Sedgwick   | 2862 Julesburg        | Re 1                    | 57,890        | 2,311,340     | 1,671,570     | 93,400      | 8,027,600              | 59,170                  | 0           | 3,082,990      | 15,303,960    |
| Sedgwick   | 2865 Platte Valley    | Re 2                    | 27,970        | 946,950       | 469,520       | 291,920     | 6,242,150              | 82,570                  | 33,210      | 4,320,460      | 12,414,750    |
|            | Sedgwick Total        |                         | \$85,860      | \$3,315,410   | \$2,141,090   | \$385,320   | \$14,629,590           | \$143,510               | \$33,210    | \$7,430,900    | \$28,164,890  |
| Summit     | 1340 West Grand       | 1Jt                     | \$485,290     | \$1,672,910   | \$139,050     | \$0         | \$200,910              | \$1,040                 | \$0         | \$86,050       | \$2,565,250   |
| Summit     | 3000 Summit           | Re 1                    | 87,873,870    | 276,061,260   | 158,864,460   | 5,987,850   | 288,480                | 1,113,950               | 0           | 18,051,250     | 548,221,120   |
|            | Summit Total          |                         | \$88,359,160  | \$277,734,170 | \$159,003,510 | \$5,987,850 | \$489,390              | \$1,114,990             | \$0         | \$18,137,300   | \$550,806,370 |

1995  
SCHOOL DISTRICTS ASSESSED VALUATION BY CLASS BY COUNTY

| COUNTY     | SCHOOL DISTRICT | NAME OF                | VACANT       | RESIDENTIAL  | COMMERCIAL   | INDUSTRIAL  | AGRICULTURAL | NATURAL RESOURCES | PRODUCING MINES | OIL & GAS    | STATE ASSESSED | TOTAL         |
|------------|-----------------|------------------------|--------------|--------------|--------------|-------------|--------------|-------------------|-----------------|--------------|----------------|---------------|
| Teller     | 3010            | CrippleCrv/Victor Re 1 | \$28,881,140 | \$12,540,510 | \$32,072,820 | \$3,409,500 | \$385,880    | \$8,824,950       | \$2,527,850     | \$0          | \$1,577,200    | \$88,219,850  |
| Teller     | 3020            | Woodland Park Re 2     | 23,470,880   | 59,372,370   | 14,485,530   | 433,850     | 371,810      | 199,620           | 0               | 0            | 5,125,500      | 103,459,580   |
|            |                 | Teller Total           | \$52,352,020 | \$71,912,880 | \$46,558,350 | \$3,843,350 | \$757,690    | \$7,024,570       | \$2,527,850     | \$0          | \$6,702,700    | \$191,879,410 |
| Washington | 1660            | Buffalo Re 4J          | \$2,530      | \$75,280     | \$0          | \$16,660    | \$421,830    | \$25,180          | \$0             | \$0          | \$578,760      | \$1,120,240   |
| Washington | 2395            | Brush Re 2J            | 0            | 94,530       | 1,380        | 0           | 429,870      | 23,150            | 0               | 3,410        | 15,550         | 567,890       |
| Washington | 3030            | Akron R 1              | 80,370       | 3,337,640    | 1,894,290    | 118,860     | 7,315,610    | 322,690           | 0               | 3,514,900    | 2,888,850      | 19,271,210    |
| Washington | 3040            | Arlckaree R 2          | 9,040        | 691,720      | 239,370      | 0           | 8,028,500    | 305,920           | 0               | 6,006,490    | 578,480        | 15,859,520    |
| Washington | 3050            | Ollis R 3              | 55,090       | 984,530      | 727,190      | 14,450      | 4,741,980    | 118,600           | 0               | 880,050      | 1,535,670      | 9,137,760     |
| Washington | 3060            | Lone Star 101          | 0            | 217,300      | 940          | 0           | 3,124,890    | 51,870            | 0               | 0            | 233,250        | 3,628,250     |
| Washington | 3070            | Woodlin R 104          | 150          | 429,280      | 50,210       | 0           | 7,052,400    | 430,210           | 0               | 5,039,350    | 549,840        | 13,551,440    |
|            |                 | Washington Total       | \$147,180    | \$5,810,280  | \$2,713,380  | \$149,970   | \$31,115,080 | \$1,277,620       | \$0             | \$15,544,200 | \$6,378,600    | \$83,136,310  |

1995

SCHOOL DISTRICTS ASSESSED VALUATION BY CLASS BY COUNTY

| COUNTY          | SCHOOL DISTRICT      | NAME OF        | VACANT          | RESIDENTIAL      | COMMERCIAL      | INDUSTRIAL      | AGRICULTURAL  | NATURAL RESOURCES | PRODUCING MINES | OIL & GAS       | STATE ASSESSED  | TOTAL            |
|-----------------|----------------------|----------------|-----------------|------------------|-----------------|-----------------|---------------|-------------------|-----------------|-----------------|-----------------|------------------|
| Weld            | 0040 Brighton        | 27J            | \$383,320       | \$1,725,640      | \$2,244,420     | \$585,880       | \$1,657,110   | \$4,500           | \$0             | \$924,870       | \$554,040       | \$8,079,780      |
| Weld            | 0470 St Vrain Valley | Re 1J          | 4,428,210       | 39,647,130       | 18,928,280      | 6,404,240       | 6,689,400     | 1,068,230         | 0               | 29,002,350      | 5,259,910       | 111,425,730      |
| Weld            | 1560 Thompson        | R 2J           | 86,430          | 1,694,390        | 6,270           | 0               | 1,258,730     | 4,240             | 0               | 302,580         | 80,620          | 3,443,260        |
| Weld            | 2505 Weldon Valley   | Re 20J         | 100             | 4,530            | 0               | 0               | 23,240        | 120               | 0               | 0               | 0               | 27,980           |
| Weld            | 2515 Willgins        | Re 50J         | 4,710           | 287,610          | 206,220         | 0               | 1,276,880     | 11,280            | 0               | 1,117,730       | 336,950         | 3,241,380        |
| Weld            | 3080 Gilcrest        | Re 1           | 693,940         | 17,631,200       | 6,959,820       | 368,480         | 10,423,130    | 82,390            | 0               | 163,631,920     | 22,488,900      | 222,279,780      |
| Weld            | 3085 Eaton           | Re 2           | 580,080         | 16,754,830       | 8,752,480       | 1,696,890       | 8,922,570     | 178,480           | 0               | 9,639,740       | 3,136,880       | 49,659,730       |
| Weld            | 3090 Keenesburg      | Re 3J          | 1,555,590       | 14,322,200       | 4,401,510       | 1,653,250       | 11,926,280    | 497,550           | 0               | 25,891,130      | 9,390,820       | 69,630,330       |
| Weld            | 3100 Windsor         | Re 4           | 2,516,020       | 26,322,350       | 7,013,310       | 84,213,720      | 5,605,430     | 784,100           | 0               | 2,902,390       | 4,220,700       | 133,556,020      |
| Weld            | 3110 Johnstown       | Milliken Re 5J | 1,053,880       | 12,699,130       | 2,719,430       | 3,614,820       | 4,546,140     | 52,290            | 0               | 16,001,260      | 7,444,820       | 48,131,570       |
| Weld            | 3120 Greeley         | 6              | 10,060,160      | 203,376,080      | 136,591,740     | 23,377,620      | 4,044,320     | 324,270           | 0               | 19,550,850      | 24,677,130      | 422,002,170      |
| Weld            | 3130 Platte Valley   | Re 7           | 368,350         | 7,887,140        | 1,936,780       | 57,120          | 19,124,480    | 165,080           | 0               | 57,358,440      | 1,997,600       | 88,892,990       |
| Weld            | 3140 Fort Lupton     | Re 8           | 1,939,580       | 20,934,860       | 10,235,320      | 7,006,260       | 6,054,320     | 69,780            | 0               | 39,845,340      | 40,869,470      | 126,954,930      |
| Weld            | 3145 Aut-Highland    | Re 8           | 390,810         | 7,421,000        | 3,190,130       | 65,180          | 5,615,220     | 480,990           | 0               | 1,478,880       | 14,767,350      | 33,387,660       |
| Weld            | 3146 Briggsdale      | Re 10J         | 83,580          | 623,260          | 110,960         | 0               | 2,478,960     | 88,370            | 0               | 873,130         | 1,170,420       | 5,428,680        |
| Weld            | 3147 Prairie         | Re 11J         | 6,630           | 709,020          | 259,720         | 0               | 3,277,510     | 84,440            | 0               | 6,573,110       | 1,582,620       | 12,473,050       |
| Weld            | 3148 Grover          | Re 12          | 19,510          | 910,190          | 78,550          | 2,608,600       | 3,577,280     | 107,070           | 0               | 353,290         | 3,935,270       | 11,589,760       |
| Weld Total      |                      |                | \$24,168,780    | \$372,950,560    | \$203,632,920   | \$131,651,880   | \$96,503,000  | \$3,941,180       | \$0             | \$375,435,010   | \$141,923,500   | \$1,350,206,810  |
| Yuma            | 1500 Burlington      | Re 6J          | \$0             | \$3,790          | \$0             | \$0             | \$53,420      | \$1,110           | \$0             | \$0             | \$20,410        | \$78,730         |
| Yuma            | 2620 Holyoke         | Re 1J          | 0               | 111,450          | 0               | 0               | 1,217,500     | 27,800            | 0               | 190,970         | 241,070         | 1,788,790        |
| Yuma            | 2630 Haxtun          | Re 2J          | 0               | 45,890           | 0               | 0               | 446,910       | 3,360             | 0               | 413,450         | 32,540          | 942,150          |
| Yuma            | 3420 West Yuma       | RJ1            | 263,510         | 7,036,730        | 5,276,610       | 15,080          | 22,236,390    | 329,220           | 0               | 11,650,200      | 7,481,990       | 54,291,730       |
| Yuma            | 3430 East Yuma       | RJ2            | 193,370         | 5,723,250        | 4,110,980       | 136,420         | 19,093,070    | 287,980           | 0               | 11,988,930      | 6,352,390       | 47,876,400       |
| Yuma Total      |                      |                | \$456,880       | \$12,921,110     | \$9,387,590     | \$151,500       | \$43,049,290  | \$629,480         | \$0             | \$24,253,550    | \$14,128,400    | \$104,977,800    |
| Total Valuation |                      |                | \$2,252,012,840 | \$15,155,131,610 | \$6,547,580,240 | \$1,842,548,600 | \$710,967,470 | \$207,565,600     | \$43,103,220    | \$1,216,786,900 | \$2,494,226,200 | \$32,469,922,680 |

1995  
TOTAL SCHOOL DISTRICT ASSESSED VALUATION BY CLASS

| COUNTY   | SCHOOL DISTRICT | NAME OF          | VACANT  | RESIDENTIAL | COMMERCIAL    | INDUSTRIAL   | AGR -       |           | NATURAL PRODUCING | OIL &      | STATE        | TOTAL           |
|----------|-----------------|------------------|---------|-------------|---------------|--------------|-------------|-----------|-------------------|------------|--------------|-----------------|
|          |                 |                  |         |             |               |              | CULTURAL    | RESOURCES |                   |            |              |                 |
| 01       | 0010            | Mapleton         | 1       | \$6,642,980 | \$81,075,290  | \$50,753,180 | \$2,519,880 | \$70,800  | \$0               | \$0        | \$38,232,300 | \$237,439,860   |
| 01       | 0020            | Ngann/Thornton   | 12      | 33,021,590  | 160,092,950   | 21,177,030   | 1,218,990   | 4,880     | 0                 | 8,518,530  | 28,090,940   | \$643,316,350   |
| 01       | 0030            | Adams County     | 14      | 9,259,940   | 79,198,970    | 55,465,970   | 624,370     | 1,004,980 | 0                 | 89,070     | 20,473,060   | \$218,812,420   |
| 01,62    | 0040            | Brighton         | 27 J    | 5,915,980   | 63,455,150    | 7,965,260    | 6,751,540   | 2,293,370 | 0                 | 16,751,710 | 13,650,870   | \$157,713,910   |
| 01,03    | 0050            | Bennet           | 29 J    | 1,483,320   | 11,507,880    | 8,035,780    | 4,044,110   | 135,060   | 0                 | 6,592,930  | 4,249,930    | \$38,054,130    |
| 01,03    | 0060            | Strasburg        | 31 J    | 394,740     | 5,286,960     | 13,490       | 3,692,710   | 104,790   | 0                 | 4,448,880  | 2,488,030    | \$17,542,200    |
| 01       | 0070            | Westminster      | 50      | 5,850,300   | 185,970,390   | 6,152,560    | 454,810     | 85,150    | 0                 | 0          | 68,737,630   | \$338,433,450   |
| 02,11    | 0100            | Alamosa          | Re 11 J | 4,653,180   | 19,667,730    | 394,420      | 4,035,530   | 58,700    | 0                 | 0          | 6,011,750    | \$55,477,290    |
| 02,55    | 0110            | Sangre de Cristo | Re 22 J | 1,784,100   | 1,316,880     | 12,220       | 7,269,850   | 84,690    | 0                 | 0          | 1,460,200    | \$12,596,320    |
| 03       | 0120            | Englewood        | 1       | 1,520,060   | 83,804,770    | 13,901,960   | 119,890     | 0         | 0                 | 0          | 10,787,060   | \$191,907,720   |
| 03       | 0123            | Sheridan         | 2       | 2,420,650   | 15,169,460    | 40,373,610   | 408,160     | 2,880     | 0                 | 0          | 2,201,420    | \$68,981,960    |
| 03       | 0130            | Cherry Creek     | 5       | 68,574,480  | 932,948,820   | 781,721,800  | 534,760     | 109,980   | 0                 | 248,450    | 68,206,750   | \$1,858,619,570 |
| 03       | 0140            | Littleton        | 6       | 16,951,740  | 492,549,930   | 146,281,610  | 632,130     | 250,740   | 0                 | 0          | 15,740,270   | \$677,576,400   |
| 01,03    | 0170            | Deer Trail       | 28 J    | 97,400      | 1,243,580     | 6,180        | 3,153,280   | 272,050   | 0                 | 974,010    | 5,219,620    | \$12,739,310    |
| 01,03    | 0180            | Adams/Arapahoe   | 28 J    | 26,431,270  | 428,431,840   | 7,452,860    | 977,500     | 78,780    | 0                 | 5,278,240  | 63,980,150   | \$774,624,170   |
| 01,03    | 0190            | Byers            | 32 J    | 112,790     | 3,635,220     | 866,670      | 6,069,220   | 201,370   | 0                 | 2,034,610  | 4,388,070    | \$17,307,950    |
| 04,27    | 0220            | Archuleta City   | 50 Jt   | 29,467,320  | 33,009,720    | 11,944,010   | 2,713,400   | 143,820   | 0                 | 528,030    | 4,959,970    | \$63,556,320    |
| 05       | 0230            | Walsh            | Re 1    | 49,350      | 1,492,380     | 991,360      | 6,146,810   | 361,240   | 0                 | 3,851,490  | 6,488,440    | \$19,405,820    |
| 05       | 0240            | Pritchett        | Re 3    | 8,120       | 354,020       | 96,320       | 2,257,190   | 275,500   | 0                 | 0          | 2,661,620    | \$5,652,770     |
| 05       | 0250            | Springfield      | Re 4    | 123,310     | 2,699,550     | 2,146,200    | 4,086,130   | 269,300   | 0                 | 0          | 4,195,630    | \$13,527,900    |
| 05       | 0260            | Vilas            | Re 5    | 15,680      | 244,180       | 150,690      | 1,694,720   | 91,540    | 0                 | 1,022,440  | 1,582,270    | \$4,792,620     |
| 05       | 0270            | Campo            | Re 6    | 16,460      | 268,890       | 112,680      | 1,232,950   | 225,960   | 0                 | 2,770,300  | 2,300,840    | \$6,956,900     |
| 06       | 0280            | Las Animas       | Re 1    | 167,210     | 3,383,370     | 1,458,010    | 5,063,340   | 338,380   | 0                 | 12,450     | 7,699,850    | \$18,180,690    |
| 06       | 0310            | McClave          | Re 2    | 109,730     | 776,100       | 525,240      | 4,302,970   | 357,030   | 0                 | 524,750    | 1,930,520    | \$6,701,960     |
| 07,35,62 | 0470            | St VrainValley   | Re 1 J  | 35,545,960  | 407,697,460   | 138,046,700  | 12,797,260  | 1,775,140 | 0                 | 32,294,760 | 19,548,310   | \$740,163,060   |
| 07       | 0480            | Boulder Valley   | Re 2 J  | 108,347,150 | 1,138,168,350 | 566,755,180  | 3,359,640   | 2,536,270 | 114,480           | 7,342,540  | 67,807,720   | \$2,126,356,760 |
| 08       | 0490            | Buena Vista      | R 31    | 10,732,920  | 24,404,610    | 435,460      | 1,048,400   | 285,660   | 0                 | 0          | 2,766,730    | \$47,560,810    |
| 08,22    | 0500            | Salida           | R 32 J  | 5,926,320   | 24,872,070    | 1,758,160    | 1,243,040   | 400,740   | 0                 | 0          | 4,425,400    | \$54,615,070    |
| 09       | 0510            | Kitt Carson      | R 1     | 63,180      | 778,520       | 360,080      | 5,313,310   | 881,130   | 0                 | 25,220,520 | 4,929,570    | \$38,572,660    |
| 09       | 0520            | Cheyenne City    | Re 5    | 140,010     | 2,239,840     | 935,810      | 10,922,450  | 759,620   | 0                 | 30,813,750 | 4,430,730    | \$52,936,670    |

1995

TOTAL SCHOOL DISTRICT ASSESSED VALUATION BY CLASS

| COUNTY      | SCHOOL DISTRICT | NAME OF           | VACANT  | RESIDENTIAL | COMMERCIAL    | INDUSTRIAL    | CULTURAL    | NATURAL RESOURCES | PRODUCING MINES | OIL & GAS  |           | STATE    |             | TOTAL           |
|-------------|-----------------|-------------------|---------|-------------|---------------|---------------|-------------|-------------------|-----------------|------------|-----------|----------|-------------|-----------------|
|             |                 |                   |         |             |               |               |             |                   |                 | ASSESSED   | GAS       | ASSESSED | STATE       |                 |
| 10          | 0540            | Clear Creek       | Re 1    | 14,632,730  | 46,153,660    | 11,955,510    | 79,280      | 81,430            | 1,478,880       | 23,040,580 | 0         | 0        | 13,361,000  | \$110,763,070   |
| 02,11       | 0550            | North Conejos     | Re 1J   | 779,080     | 4,461,430     | 1,446,190     | 78,780      | 3,729,150         | 47,280          | 0          | 0         | 0        | 1,631,160   | \$12,173,080    |
| 02,11       | 0560            | Sanford           | 6J      | 144,970     | 1,114,370     | 141,700       | 19,180      | 1,641,130         | 5,060           | 0          | 0         | 0        | 245,960     | \$3,312,380     |
| 11          | 0580            | South Conejos     | Re 10   | 2,407,110   | 3,811,720     | 968,940       | 920,550     | 1,781,650         | 650             | 0          | 0         | 0        | 839,200     | \$10,828,020    |
| 12          | 0640            | Centennial        | R 1     | 17,981,840  | 1,841,810     | 405,940       | 5,589,420   | 2,229,740         | 209,920         | 9,229,840  | 0         | 0        | 609,120     | \$38,076,630    |
| 12          | 0740            | Sierra Grande     | R 30    | 22,986,380  | 2,362,960     | 551,660       | 245,040     | 3,823,160         | 126,180         | 0          | 0         | 0        | 1,592,280   | \$31,667,660    |
| 13,37       | 0770            | Crowley County    | Re 1J   | 146,000     | 3,330,080     | 838,570       | 47,080      | 3,591,570         | 335,350         | 0          | 0         | 0        | 5,247,360   | \$13,536,010    |
| 14          | 0860            | Consolidated      | C 1     | 16,191,660  | 11,859,180    | 2,908,220     | 36,210      | 2,611,070         | 529,310         | 0          | 0         | 0        | 1,546,390   | \$35,682,240    |
| 15,26,39,43 | 0870            | Delta County      | 50J     | 5,959,250   | 59,043,590    | 16,160,850    | 1,662,700   | 11,469,600        | 31,229,130      | 2,130      | 229,190   | 0        | 12,315,160  | \$138,071,600   |
| 16          | 0880            | Denver            | 1       | 72,891,830  | 1,756,565,040 | 1,890,482,710 | 167,123,360 | 7,790             | 0               | 0          | 0         | 0        | 434,654,200 | \$4,321,724,930 |
| 17,57       | 0890            | Dolores County    | Re 1    | 2,696,170   | 3,677,920     | 2,507,340     | 40,280      | 3,545,440         | 277,470         | 191,390    | 6,760,000 | 0        | 4,100,150   | \$23,796,170    |
| 18,20       | 0900            | Douglas           | Re 1 J  | 152,786,770 | 642,111,020   | 178,642,010   | 24,165,760  | 7,863,310         | 1,691,000       | 0          | 438,250   | 0        | 51,107,830  | \$1,058,803,950 |
| 19,23,54    | 0910            | Eagle County      | Re 50 J | 156,049,070 | 491,337,630   | 232,747,550   | 12,617,590  | 5,177,160         | 19,800,110      | 0          | 7,930     | 0        | 32,864,180  | \$950,601,220   |
| 20          | 0920            | Elizabeth         | C 1     | 9,101,480   | 39,171,060    | 2,353,130     | 251,410     | 2,271,290         | 66,980          | 0          | 451,500   | 0        | 2,606,570   | \$56,273,440    |
| 20          | 0930            | Kiowa             | C 2     | 1,345,250   | 4,782,350     | 912,870       | 199,310     | 2,023,770         | 243,350         | 0          | 1,168,630 | 0        | 1,012,870   | \$11,668,400    |
| 20,21       | 0940            | Big Sandy         | 100 J   | 516,330     | 2,786,130     | 463,670       | 297,330     | 3,952,950         | 339,660         | 0          | 0         | 0        | 870,320     | \$9,236,390     |
| 20          | 0950            | Elbert            | 200     | 1,301,040   | 2,448,080     | 304,660       | 159,280     | 1,299,820         | 38,880          | 0          | 0         | 0        | 416,140     | \$5,967,900     |
| 20          | 0960            | Agate             | 300     | 772,410     | 845,630       | 39,070        | 49,710      | 2,418,750         | 373,130         | 0          | 32,980    | 0        | 2,731,800   | \$7,263,480     |
| 20,21       | 0970            | Calhan            | RJ 1    | 1,137,970   | 4,215,860     | 1,088,850     | 37,470      | 1,439,050         | 72,840          | 0          | 0         | 0        | 916,330     | \$8,908,170     |
| 21          | 0980            | Harrison          | 2       | 16,747,570  | 112,851,480   | 82,561,320    | 49,553,890  | 148,480           | 361,380         | 0          | 0         | 0        | 5,865,340   | \$268,089,460   |
| 21          | 0990            | Widesfield        | 3       | 3,849,980   | 68,412,160    | 18,815,470    | 6,178,290   | 197,510           | 215,990         | 0          | 0         | 0        | 13,497,820  | \$131,167,240   |
| 21          | 1000            | Fountain          | 8       | 3,187,930   | 20,428,870    | 4,274,130     | 12,250,690  | 540,920           | 363,160         | 0          | 0         | 0        | 3,649,130   | \$44,894,830    |
| 21          | 1010            | Colorado Springs  | 11      | 51,109,030  | 633,824,240   | 487,641,340   | 84,340,320  | 962,660           | 419,690         | 0          | 0         | 0        | 78,934,970  | \$1,337,032,250 |
| 21          | 1020            | Cheyenne Mountain | 12      | 12,006,840  | 126,137,080   | 30,649,480    | 55,860      | 273,840           | 7,720           | 0          | 0         | 0        | 3,110,750   | \$174,441,370   |
| 21          | 1030            | Manitou Springs   | 14      | 7,604,170   | 34,918,380    | 9,607,990     | 79,020      | 57,080            | 234,040         | 0          | 0         | 0        | 3,252,940   | \$55,753,620    |
| 21          | 1040            | Academy           | 20      | 40,946,080  | 265,699,980   | 97,639,530    | 48,013,260  | 345,940           | 804,080         | 0          | 0         | 0        | 17,174,700  | \$470,623,580   |
| 21          | 1050            | Ellicott          | 22      | 1,379,150   | 4,695,890     | 993,410       | 14,180      | 1,132,130         | 30,510          | 0          | 0         | 0        | 2,038,250   | \$10,283,520    |
| 20,21       | 1060            | Peyton            | 23Jt    | 3,920,320   | 6,293,820     | 198,240       | 0           | 738,920           | 30,780          | 0          | 0         | 0        | 708,120     | \$11,888,200    |
| 21          | 1070            | Hanover           | 28      | 1,315,270   | 744,580       | 560,110       | 68,280      | 1,090,090         | 113,500         | 0          | 0         | 0        | 2,734,190   | \$6,626,020     |
| 21          | 1080            | Lewis-Palmer      | 38      | 24,518,490  | 85,790,410    | 8,808,590     | 3,343,350   | 446,660           | 16,310          | 0          | 0         | 0        | 4,886,380   | \$127,810,190   |

1995  
TOTAL SCHOOL DISTRICT ASSESSED VALUATION BY CLASS

| COUNTY   | SCHOOL DISTRICT | NAME OF        | VACANT  | RESIDENTIAL | COMMERCIAL    | INDUSTRIAL  | CULTURAL    | NATURAL RESOURCES | PRODUCING MINES | OIL & GAS | STATE ASSESSED | TOTAL       |                 |
|----------|-----------------|----------------|---------|-------------|---------------|-------------|-------------|-------------------|-----------------|-----------|----------------|-------------|-----------------|
|          |                 |                |         |             |               |             |             |                   |                 |           |                |             |                 |
| 21       | 1110            | Falcon         | 49      | 13,817,730  | 57,972,350    | 10,520,110  | 4,867,100   | 789,420           | 61,970          | 0         | 132,990        | 2,756,320   | \$90,917,990    |
| 21,37,51 | 1120            | Edison         | 54Jt    | 5,310       | 327,800       | 33,690      | 0           | 958,150           | 170,860         | 0         | 0              | 831,780     | \$2,325,390     |
| 21,      | 1130            | Miami/Yoder    | 60Jt    | 1,029,230   | 1,510,850     | 101,150     | 0           | 1,539,430         | 150,550         | 0         | 0              | 1,360,160   | \$5,691,370     |
| 22       | 1140            | Canon City     | Re 1    | 6,844,950   | 56,074,710    | 24,364,020  | 5,210,630   | 1,868,800         | 257,270         | 0         | 24,500         | 8,409,710   | \$103,052,490   |
| 14,21,22 | 1150            | Florence       | Re 2J   | 5,082,670   | 19,315,190    | 5,246,400   | 6,907,190   | 1,643,080         | 4,853,530       | 0         | 261,900        | 4,035,650   | \$47,045,600    |
| 22       | 1160            | Cotopaxi       | Re 3    | 8,348,460   | 7,753,570     | 943,830     | 9,940       | 824,850           | 108,230         | 0         | 0              | 1,488,360   | \$19,487,240    |
| 19,23,49 | 1180            | Roaring Fork   | Re 1J   | 56,137,870  | 168,959,830   | 85,395,290  | 884,500     | 3,824,420         | 580,700         | 0         | 129,700        | 21,039,810  | \$338,950,920   |
| 23       | 1195            | Garfield       | Re 2    | 8,002,980   | 37,027,980    | 12,185,850  | 447,100     | 3,825,030         | 327,420         | 12,290    | 6,798,480      | 17,401,110  | \$86,028,240    |
| 23       | 1220            | Garfield       | 16      | 3,786,500   | 7,767,930     | 2,469,180   | 2,043,350   | 875,330           | 50,200          | 1,986,230 | 14,473,220     | 4,008,750   | \$37,440,690    |
| 24       | 1330            | Clipin County  | Re 1    | 31,003,020  | 10,446,640    | 96,254,820  | 11,440      | 61,840            | 4,823,290       | 0         | 0              | 1,433,540   | \$144,034,590   |
| 19,25,59 | 1340            | West Grand     | 1Jt     | 4,958,690   | 8,293,380     | 2,717,300   | 26,701,650  | 2,235,360         | 71,620          | 2,986,040 | 0              | 6,468,220   | \$54,432,260    |
| 25       | 1350            | East Grand     | 2       | 33,618,770  | 63,600,040    | 27,894,340  | 2,136,510   | 1,156,350         | 123,740         | 0         | 0              | 7,854,310   | \$136,384,060   |
| 26,55    | 1360            | Gunnison Wshrd | Re 1J   | 46,827,430  | 79,567,260    | 53,672,710  | 918,300     | 4,614,740         | 2,557,390       | 252,730   | 0              | 8,025,700   | \$196,436,260   |
| 27       | 1380            | Hinsdale City  | Re 1    | 5,041,050   | 6,914,500     | 3,658,920   | 103,970     | 115,350           | 253,530         | 4,750     | 0              | 772,600     | \$16,894,670    |
| 28       | 1390            | Huerfano       | Re 1    | 9,153,010   | 7,204,660     | 3,911,080   | 54,040      | 4,111,980         | 445,710         | 0         | 32,538,430     | 12,885,130  | \$70,302,040    |
| 28       | 1400            | La Veta        | Re 2    | 3,543,600   | 6,692,600     | 2,893,110   | 1,460       | 769,850           | 25,580          | 0         | 182,750        | 1,357,570   | \$15,466,500    |
| 29       | 1410            | North Park     | Re 1    | 1,729,710   | 4,148,350     | 2,140,030   | 2,128,920   | 6,416,630         | 270,730         | 0         | 2,435,830      | 1,728,000   | \$20,998,200    |
| 30       | 1420            | Jefferson City | R 1     | 161,943,810 | 2,218,314,800 | 807,854,370 | 334,589,010 | 5,796,470         | 2,909,650       | 0         | 0              | 143,398,900 | \$3,674,607,010 |
| 31       | 1430            | Eads           | Re 1    | 27,320      | 1,405,250     | 626,140     | 0           | 7,434,810         | 774,550         | 0         | 2,161,000      | 7,223,980   | \$19,653,050    |
| 31       | 1440            | Plainview      | Re 2    | 13,770      | 290,850       | 243,250     | 0           | 6,813,490         | 355,820         | 0         | 4,098,950      | 2,586,220   | \$14,400,350    |
| 32,37    | 1450            | Arriba/Fiegler | C20     | 95,860      | 1,603,820     | 1,504,530   | 75,000      | 8,774,270         | 460,160         | 0         | 1,330,990      | 1,682,640   | \$15,527,290    |
| 32       | 1460            | Hl-Plains      | R 23    | 46,730      | 729,570       | 650,780     | 340         | 6,693,820         | 283,190         | 0         | 1,350          | 1,302,850   | \$9,708,630     |
| 32       | 1480            | Stratton       | R 4     | 53,270      | 1,473,520     | 1,372,200   | 6,330       | 4,987,010         | 199,800         | 0         | 442,030        | 1,175,250   | \$9,709,410     |
| 32       | 1490            | Bethune        | R 5     | 32,800      | 601,320       | 213,820     | 306,660     | 3,646,110         | 119,490         | 0         | 854,420        | 643,560     | \$6,418,180     |
| 32,63    | 1500            | Burlington     | Re 6J   | 380,630     | 6,980,250     | 6,167,220   | 204,500     | 11,346,200        | 278,270         | 0         | 120            | 5,262,970   | \$30,620,160    |
| 33       | 1510            | Lake County    | R 1     | 3,622,430   | 14,973,190    | 5,525,740   | 8,263,720   | 215,520           | 2,240,980       | 2,427,110 | 0              | 6,375,300   | \$43,643,990    |
| 34       | 1520            | Durango        | 9R      | 47,978,680  | 153,800,320   | 106,170,140 | 6,079,050   | 5,329,260         | 1,388,520       | 0         | 208,956,320    | 53,066,680  | \$562,769,180   |
| 04,34    | 1530            | Bayfield       | 10 Jt R | 15,212,280  | 25,067,220    | 6,117,230   | 292,350     | 1,272,590         | 302,520         | 0         | 37,985,250     | 3,790,460   | \$90,039,880    |
| 04,34    | 1540            | Ignacb         | 11Jt    | 3,523,500   | 7,628,660     | 2,421,930   | 423,390     | 2,568,340         | 30,210          | 0         | 56,406,880     | 5,242,090   | \$78,265,000    |
| 35       | 1550            | Poudre         | R 1     | 59,391,780  | 544,689,650   | 256,812,380 | 151,544,170 | 11,562,710        | 2,107,410       | 0         | 3,250,310      | 31,697,040  | \$1,061,075,460 |

1995  
TOTAL SCHOOL DISTRICT ASSESSED VALUATION BY CLASS

| COUNTY   | SCHOOL DISTRICT         | NAME OF | VACANT     | RESIDENTIAL | COMMERCIAL  | INDUSTRIAL | CULTURAL   | NATURAL RESOURCES | PRODUCING MINES | OIL & GAS  | STATE ASSESSED | TOTAL         |
|----------|-------------------------|---------|------------|-------------|-------------|------------|------------|-------------------|-----------------|------------|----------------|---------------|
|          |                         |         |            |             |             |            |            |                   |                 |            |                |               |
| 07,35,62 | 1560 Thompson           | R 2-J   | 26,026,050 | 276,293,300 | 100,997,900 | 44,376,960 | 7,272,430  | 456,680           | 0               | 1,412,360  | 14,984,710     | \$471,820,390 |
| 07,35    | 1570 Park               | R 3-J   | 18,472,740 | 80,992,110  | 41,633,590  | 513,300    | 111,720    | 25,620            | 0               | 1,190      | 1,979,600      | \$143,729,960 |
| 36       | 1580 Trinidad           | 1       | 2,106,040  | 14,726,560  | 10,456,320  | 125,740    | 1,682,560  | 100,640           | 0               | 1,222,030  | 4,750,650      | \$35,170,540  |
| 36       | 1590 Primero Reorg      | 2       | 1,197,560  | 2,055,990   | 347,450     | 10,820     | 1,603,770  | 8,657,350         | 0               | 2,690,710  | 1,313,180      | \$17,816,830  |
| 36       | 1600 Hoehne Reorg       | 3       | 283,380    | 1,433,480   | 255,570     | 13,540     | 3,710,970  | 343,860           | 0               | 0          | 8,632,120      | \$14,872,920  |
| 36       | 1620 Agular Reorg       | 6       | 788,580    | 1,436,160   | 331,870     | 0          | 2,161,370  | 242,120           | 0               | 180        | 3,870,190      | \$8,810,270   |
| 36       | 1750 Branson Reorg      | 82      | 79,820     | 271,590     | 39,050      | 0          | 1,704,400  | 221,520           | 0               | 0          | 4,917,740      | \$7,294,120   |
| 36       | 1760 Kim Reorg          | 88      | 84,290     | 463,550     | 44,910      | 0          | 2,699,390  | 407,210           | 0               | 0          | 1,481,820      | \$5,381,170   |
| 37       | 1780 Hugo/Genoa         | C 113   | 373,260    | 4,233,430   | 5,998,770   | 98,730     | 3,495,650  | 310,920           | 0               | 513,200    | 3,269,050      | \$18,293,010  |
| 20,37    | 1790 Limon              | Re 4J   | 93,240     | 1,812,010   | 880,210     | 0          | 5,448,790  | 648,670           | 0               | 1,616,210  | 4,736,720      | \$15,235,850  |
| 37       | 1810 Karval             | Re 23   | 17,640     | 383,260     | 24,220      | 0          | 2,421,040  | 419,780           | 0               | 5,620      | 835,850        | \$4,107,610   |
| 38       | 1828 Valley             | Re 1    | 800,510    | 29,676,300  | 19,268,720  | 5,321,560  | 14,255,920 | 101,670           | 0               | 3,365,060  | 13,179,070     | \$85,968,810  |
| 38       | 1850 Frenchman          | Re 3    | 21,490     | 1,204,140   | 312,530     | 0          | 3,730,330  | 14,040            | 0               | 2,950      | 2,037,890      | \$7,323,370   |
| 38,44,61 | 1860 Buffalo            | Re 4J   | 24,850     | 1,103,150   | 164,420     | 381,040    | 3,289,960  | 55,590            | 0               | 602,570    | 2,663,070      | \$8,304,650   |
| 38       | 1870 Plateau            | Re 5    | 8,030      | 550,180     | 102,470     | 1,370      | 2,924,700  | 94,370            | 0               | 1,534,830  | 4,289,880      | \$9,505,830   |
| 23,39    | 1980 DeBeque            | 49Jt    | 232,890    | 1,096,710   | 147,600     | 61,190     | 1,689,730  | 212,810           | 0               | 9,488,830  | 7,799,470      | \$20,729,230  |
| 39       | 1990 Platte Valley      | 50      | 928,740    | 6,483,770   | 1,577,740   | 0          | 2,938,700  | 94,440            | 0               | 8,024,990  | 4,287,040      | \$24,335,420  |
| 39       | 2000 Mesa City Valley   | 51      | 24,122,620 | 285,727,720 | 142,986,790 | 20,957,210 | 15,902,450 | 1,257,260         | 0               | 1,480,480  | 51,166,360     | \$543,600,890 |
| 40       | 2010 Creed Consolidated | 1       | 3,176,360  | 4,790,120   | 2,517,740   | 158,370    | 675,120    | 313,340           | 0               | 0          | 975,000        | \$12,608,050  |
| 41       | 2020 Moffat County      | Re 1    | 3,626,930  | 21,748,710  | 12,222,160  | 629,600    | 6,434,100  | 42,300,900        | 0               | 35,043,260 | 208,389,300    | \$330,394,960 |
| 42       | 2035 Cortez             | Re 1    | 3,844,540  | 31,493,240  | 24,220,540  | 2,545,430  | 5,693,810  | 188,720           | 0               | 45,097,500 | 10,893,850     | \$123,977,630 |
| 42       | 2055 Dolores            | Re 4A   | 2,321,140  | 9,558,230   | 2,128,370   | 285,320    | 808,030    | 173,140           | 0               | 300        | 5,139,830      | \$20,414,360  |
| 42       | 2070 Mancos             | Re 6    | 1,434,140  | 6,732,910   | 2,651,530   | 271,990    | 912,560    | 78,170            | 0               | 33,390     | 4,029,120      | \$16,143,810  |
| 26,43,46 | 2180 Montrose City      | Re 1J   | 10,870,660 | 77,602,710  | 37,977,840  | 8,306,400  | 10,606,380 | 421,520           | 17,570          | 0          | 16,877,860     | \$162,682,940 |
| 43       | 2190 West End           | Re 2    | 396,360    | 2,469,930   | 1,385,600   | 53,830     | 1,487,420  | 2,201,790         | 158,690         | 0          | 20,401,610     | \$28,545,230  |
| 44,61    | 2395 Erush              | Re 2J   | 538,740    | 12,334,360  | 7,427,520   | 5,057,820  | 6,661,910  | 61,240            | 0               | 619,430    | 99,190,600     | \$131,891,620 |
| 44       | 2405 Fort Morgan        | Re 3    | 1,102,970  | 29,638,400  | 17,498,350  | 35,632,690 | 10,477,970 | 69,040            | 0               | 1,535,400  | 9,284,410      | \$105,239,230 |
| 44,62    | 2500 Weldon Valley      | Re 20J  | 51,010     | 1,469,080   | 287,860     | 2,590      | 3,409,970  | 21,380            | 0               | 834,770    | 730,350        | \$6,808,930   |
| 01,44,63 | 2515 Wiggins            | Re 50J  | 248,570    | 1,538,920   | 1,538,920   | 64,940     | 7,573,130  | 28,330            | 0               | 2,303,530  | 5,900,840      | \$21,117,120  |
| 45       | 2520 East Otero         | R 1     | 535,280    | 11,587,170  | 9,337,640   | 1,149,270  | 1,745,970  | 98,680            | 0               | 0          | 6,212,780      | \$30,684,790  |



1995  
TOTAL SCHOOL DISTRICT ASSESSED VALUATION BY CLASS

| COUNTY      | SCHOOL DISTRICT | NAME OF          | VACANT  | RESIDENTIAL | COMMERCIAL  | INDUSTRIAL  | CULTURAL   | NATURAL RESOURCES | PRODUCING MINES | OIL & GAS | STATE ASSESSED | TOTAL      |               |
|-------------|-----------------|------------------|---------|-------------|-------------|-------------|------------|-------------------|-----------------|-----------|----------------|------------|---------------|
|             |                 |                  |         |             |             |             |            |                   |                 |           |                |            | AGRI -        |
| 45          | 2530            | Rocky Ford       | R 2     | 149,060     | 6,578,640   | 3,907,080   | 386,410    | 4,565,530         | 25,590          | 0         | 0              | 2,840,940  | \$18,453,230  |
| 13,45       | 2535            | Manzanola        | 3J      | 23,490      | 786,190     | 149,300     | 0          | 1,425,310         | 17,790          | 0         | 0              | 1,243,460  | \$3,645,540   |
| 13,45,51    | 2540            | Fowler           | R 4J    | 44,220      | 2,911,830   | 912,080     | 127,500    | 3,117,130         | 148,640         | 0         | 0              | 3,153,490  | \$10,414,890  |
| 45          | 2560            | Cheraw           | 31      | 19,730      | 797,930     | 58,470      | 0          | 1,657,130         | 22,070          | 0         | 0              | 402,010    | \$2,955,340   |
| 45          | 2570            | Swink            | 33      | 26,320      | 1,899,620   | 450,860     | 0          | 1,751,260         | 14,970          | 0         | 0              | 1,116,870  | \$5,259,920   |
| 46          | 2580            | Ouray            | R 1     | 4,230,910   | 10,095,910  | 6,302,640   | 143,870    | 217,440           | 298,980         | 1,870     | 0              | 613,480    | \$21,905,000  |
| 46          | 2590            | Ridgway          | R 2     | 18,010,810  | 9,945,970   | 3,977,340   | 132,280    | 1,490,500         | 90,560          | 0         | 0              | 1,262,800  | \$34,910,260  |
| 47          | 2600            | Platte Canyon    | 1       | 9,369,260   | 41,554,260  | 3,149,870   | 33,150     | 418,970           | 11,400          | 0         | 0              | 1,655,530  | \$58,192,460  |
| 47          | 2610            | Park County      | Re 2    | 40,488,750  | 25,842,660  | 3,303,620   | 35,880     | 1,953,530         | 464,570         | 169,870   | 0              | 5,249,070  | \$77,507,570  |
| 48,58,63    | 2602            | Holyoke          | Re 1J   | 68,440      | 5,302,000   | 4,442,590   | 73,510     | 15,202,430        | 108,770         | 0         | 197,610        | 2,889,160  | \$28,284,510  |
| 38,48,58,63 | 2630            | Haxtun           | Re 2J   | 76,140      | 2,189,770   | 1,760,160   | 62,980     | 7,843,040         | 87,740          | 0         | 413,450        | 1,409,680  | \$13,822,980  |
| 49          | 2640            | Aspen            | 1       | 139,341,540 | 498,859,360 | 241,461,470 | 481,400    | 327,050           | 727,560         | 0         | 0              | 9,742,090  | \$888,940,490 |
| 50          | 2650            | Granada          | Re 1    | 63,700      | 738,250     | 300,100     | 0          | 5,178,740         | 229,960         | 0         | 0              | 929,730    | \$7,460,480   |
| 50          | 2660            | Lamar            | Re 2    | 599,260     | 12,103,490  | 10,003,820  | 2,015,880  | 7,820,190         | 479,190         | 0         | 2,195,940      | 8,730,410  | \$41,938,190  |
| 50          | 2670            | Holly            | Re 3    | 75,380      | 1,486,720   | 696,330     | 13,480     | 7,929,870         | 216,770         | 0         | 0              | 1,214,110  | \$11,632,640  |
| 06,50       | 2680            | Wiley            | Re 13Jt | 36,760      | 1,189,490   | 1,061,200   | 140,150    | 4,296,140         | 44,550          | 0         | 923,270        | 492,080    | \$8,183,640   |
| 51          | 2690            | Pueblo City      | 60      | 14,056,370  | 206,302,590 | 127,050,410 | 27,358,960 | 358,630           | 567,970         | 0         | 0              | 70,657,110 | \$446,352,030 |
| 51          | 2700            | Pueblo Rural     | 70      | 18,333,710  | 58,800,030  | 19,821,280  | 46,296,490 | 12,933,370        | 562,850         | 0         | 0              | 17,705,240 | \$174,453,170 |
| 52          | 2710            | Meeker           | Re 1    | 1,087,400   | 8,478,160   | 4,304,400   | 1,691,030  | 4,526,980         | 3,051,320       | 0         | 12,824,000     | 11,069,760 | \$47,031,050  |
| 52          | 2720            | Rangely          | Re 4    | 918,720     | 4,834,500   | 3,725,340   | 4,117,800  | 673,090           | 20,585,450      | 0         | 185,008,960    | 17,053,830 | \$216,717,490 |
| 53          | 2730            | Del Norte        | C 7     | 4,581,510   | 8,963,260   | 4,707,550   | 1,039,290  | 1,956,330         | 1,639,280       | 0         | 0              | 2,731,410  | \$25,598,630  |
| 53          | 2740            | Monte Vista      | C 8     | 650,730     | 9,065,540   | 11,193,430  | 520,790    | 3,041,370         | 10,390          | 0         | 0              | 2,252,360  | \$28,734,610  |
| 02,53       | 2750            | Sargent          | Re 33J  | 68,900      | 2,248,100   | 8,144,960   | 289,500    | 8,647,260         | 85,600          | 0         | 0              | 1,826,890  | \$21,311,210  |
| 54          | 2760            | Hayden           | Re 1    | 1,496,840   | 6,801,160   | 1,562,660   | 208,080    | 3,099,230         | 1,776,430       | 0         | 1,435,380      | 36,178,070 | \$52,359,850  |
| 54          | 2770            | Steamboat Sprigs | Re 2    | 39,166,020  | 121,390,430 | 67,331,620  | 1,551,920  | 4,027,210         | 331,400         | 0         | 0              | 9,781,180  | \$243,561,780 |
| 52,54       | 2780            | South Rout       | Re 3J   | 202,040     | 569,900     | 144,860     | 0          | 263,980           | 33,640          | 0         | 27,010         | 696,670    | \$1,958,130   |
| 55          | 2790            | Mountain Valley  | Re 1    | 2,234,870   | 1,534,160   | 505,300     | 34,120     | 2,404,140         | 285,430         | 0         | 0              | 1,637,360  | \$6,635,360   |
| 55          | 2800            | Moffat           | 2       | 7,573,430   | 1,766,600   | 389,190     | 0          | 1,505,250         | 314,730         | 0         | 0              | 887,570    | \$12,436,770  |
| 02,53,55    | 2810            | Center           | 26Jt    | 712,860     | 2,881,760   | 5,491,710   | 0          | 7,638,010         | 89,270          | 0         | 0              | 1,155,400  | \$17,949,010  |
| 56          | 2820            | Silverton        | 1       | 2,079,740   | 3,618,400   | 3,920,160   | 621,970    | 530               | 2,255,050       | 0         | 0              | 1,639,800  | \$14,135,650  |

1995  
TOTAL SCHOOL DISTRICT ASSESSED VALUATION BY CLASS

| COUNTY          | SCHOOL DISTRICT | NAME OF           | VACANT | RESIDENTIAL     | COMMERCIAL       | INDUSTRIAL      | CULTURAL        | NATURAL RESOURCES | PRODUCING MINES | OIL & GAS    |                 | STATE ASSESSED  | TOTAL            |
|-----------------|-----------------|-------------------|--------|-----------------|------------------|-----------------|-----------------|-------------------|-----------------|--------------|-----------------|-----------------|------------------|
|                 |                 |                   |        |                 |                  |                 |                 |                   |                 | GAS          | ASSESSED        |                 |                  |
| 57              | 2830            | Telluride         | R 1    | 124,427,430     | 100,237,800      | 41,090,810      | 1,781,710       | 951,060           | 716,860         | 0            | 0               | 4,260,680       | \$273,465,750    |
| 43.57           | 2840            | Norwood           | R 2J   | 4,244,420       | 5,572,330        | 1,846,710       | 2,700           | 2,230,990         | 182,430         | 0            | 1,867,410       | 1,974,800       | \$17,921,780     |
| 48.58           | 2862            | Julesburg         | Re 1   | 57,890          | 2,311,340        | 1,871,570       | 93,400          | 8,053,960         | 59,170          | 0            | 0               | 3,082,990       | \$15,330,320     |
| 58              | 2865            | Platte Valley     | Re 2   | 27,970          | 946,950          | 469,520         | 291,920         | 6,242,150         | 82,570          | 0            | 33,210          | 4,320,460       | \$12,414,750     |
| 59              | 3000            | Summit            | Re 1   | 87,873,670      | 276,061,260      | 158,864,460     | 5,967,950       | 288,480           | 1,113,950       | 0            | 0               | 18,051,250      | \$548,221,120    |
| 60              | 3010            | CrippleCk/Victor  | Re 1   | 28,881,140      | 12,540,510       | 32,072,820      | 3,409,500       | 385,880           | 6,824,950       | 2,527,850    | 0               | 1,577,200       | \$88,219,850     |
| 60              | 3020            | Woodland Park     | Re 2   | 23,470,880      | 59,372,370       | 14,485,530      | 433,950         | 371,810           | 189,620         | 0            | 0               | 5,125,500       | \$103,459,580    |
| 61              | 3030            | Akron             | R 1    | 80,370          | 3,337,640        | 1,694,290       | 118,860         | 7,315,610         | 322,690         | 0            | 3,514,900       | 2,886,850       | \$19,271,210     |
| 61              | 3040            | Arickaree         | R 2    | 9,040           | 691,720          | 239,370         | 0               | 8,028,500         | 305,920         | 0            | 6,006,490       | 578,480         | \$15,859,520     |
| 61              | 3050            | Otis              | R 3    | 55,090          | 964,530          | 727,190         | 14,450          | 4,741,980         | 116,600         | 0            | 980,050         | 1,535,870       | \$9,137,780      |
| 61              | 3060            | Lone Star         | 101    | 0               | 217,300          | 940             | 0               | 3,124,890         | 51,870          | 0            | 0               | 233,250         | \$3,628,250      |
| 61              | 3070            | Woodlin           | R 104  | 150             | 429,260          | 50,210          | 0               | 7,052,400         | 430,210         | 0            | 5,039,350       | 549,840         | \$13,551,440     |
| 62              | 3080            | Gilcrest          | Re 1   | 693,940         | 17,631,200       | 6,959,820       | 368,480         | 10,423,130        | 82,390          | 0            | 163,631,920     | 22,488,900      | \$222,279,780    |
| 62              | 3085            | Eaton             | Re 2   | 580,060         | 16,754,830       | 8,752,480       | 1,696,890       | 8,922,570         | 176,480         | 0            | 9,639,740       | 3,136,880       | \$49,659,730     |
| 01.62           | 3090            | Keenesburg        | Re 3J  | 1,555,590       | 14,569,830       | 4,407,080       | 1,653,250       | 12,739,110        | 507,540         | 0            | 26,159,370      | 9,479,160       | \$71,070,930     |
| 62              | 3100            | Windsor           | Re 4   | 2,516,020       | 26,322,350       | 7,013,310       | 84,213,720      | 5,605,430         | 764,100         | 0            | 2,902,390       | 4,220,700       | \$133,558,020    |
| 35.62           | 3110            | JohnstownMilliken | Re 5J  | 1,053,680       | 12,748,060       | 2,719,430       | 3,614,820       | 4,669,370         | 53,570          | 0            | 16,014,130      | 7,447,130       | \$48,320,190     |
| 62              | 3120            | Graley            | 6      | 10,080,160      | 203,376,080      | 136,591,740     | 23,377,820      | 4,044,320         | 324,270         | 0            | 19,550,850      | 24,677,130      | \$422,002,170    |
| 62              | 3130            | Platte Valley     | Re 7   | 366,350         | 7,887,140        | 1,936,780       | 57,120          | 19,124,480        | 165,080         | 0            | 57,359,440      | 1,897,600       | \$88,892,990     |
| 62              | 3140            | Fort Lupton       | Re 8   | 1,939,580       | 20,934,860       | 10,235,320      | 7,006,260       | 8,054,320         | 69,780          | 0            | 39,845,340      | 40,889,470      | \$128,954,830    |
| 62              | 3145            | Ault-Highland     | Re 9   | 390,910         | 7,421,000        | 3,190,130       | 65,180          | 5,615,220         | 460,990         | 0            | 1,476,880       | 14,767,350      | \$33,387,660     |
| 44.62           | 3146            | Briggsdale        | Re 10J | 83,580          | 626,180          | 110,960         | 0               | 2,490,490         | 68,370          | 0            | 873,130         | 1,170,810       | \$5,443,520      |
| 38.62           | 3147            | Prarie            | Re 11J | 6,630           | 713,700          | 259,720         | 0               | 3,285,240         | 64,440          | 0            | 6,573,110       | 1,582,620       | \$12,485,460     |
| 62              | 3148            | Grover            | Re 12  | 19,510          | 910,190          | 76,550          | 2,608,600       | 3,577,280         | 107,070         | 0            | 353,290         | 3,935,270       | \$11,589,760     |
| 32.63           | 3420            | West Yuma         | RJ 1   | 283,510         | 7,090,470        | 5,277,210       | 15,080          | 22,831,660        | 343,360         | 0            | 11,650,200      | 7,597,420       | \$55,068,910     |
| 32.63           | 3430            | East Yuma         | RJ 2   | 193,370         | 5,724,150        | 4,110,980       | 136,420         | 19,110,710        | 288,290         | 0            | 11,998,930      | 6,352,770       | \$47,895,620     |
| Total Valuation |                 |                   |        | \$2,252,012,840 | \$15,155,131,610 | \$8,547,580,240 | \$1,842,548,600 | \$710,967,470     | \$207,565,600   | \$43,103,220 | \$1,216,786,900 | \$2,494,226,200 | \$32,469,822,680 |

**1995  
CITIES & TOWNS ASSESSED VALUATION BY CLASS**

| COUNTY         | NAME OF CITY OR TOWN | VACANT LAND  | RESIDENTIAL     | COMMERCIAL    | INDUSTRIAL   | AGRI-CULTURAL | NATURAL RESOURCES | PRODUCING MINES | OIL & GAS   | STATE ASSESSED | TOTAL TAXABLE   |
|----------------|----------------------|--------------|-----------------|---------------|--------------|---------------|-------------------|-----------------|-------------|----------------|-----------------|
| Adams          | Aurada               | \$266,410    | \$9,654,360     | \$3,831,020   | \$0          | \$0           | \$0               | \$0             | \$0         | \$590,000      | \$14,341,790    |
| Adams          | Aurora               | 7,085,620    | 54,576,490      | 90,811,900    | 6,271,890    | 875,030       | 870               | 0               | 224,440     | 9,211,810      | 168,859,860     |
| Adams          | Broomfield           | 3,756,280    | 29,677,120      | 3,731,360     | 173,220      | 234,790       | 0                 | 0               | 2,424,270   | 655,750        | 40,652,790      |
| Adams          | Commerce City        | 5,861,930    | 30,922,710      | 60,375,930    | 51,316,860   | 359,930       | 294,630           | 0               | 288,190     | 18,785,010     | 168,214,190     |
| Adams          | Northglenn           | 3,379,710    | 81,948,830      | 35,043,040    | 2,610,770    | 120           | 70                | 0               | 0           | 5,019,590      | 128,000,130     |
| Adams          | Thornton             | 13,583,740   | 180,863,090     | 84,558,770    | 5,753,400    | 311,110       | 9,790             | 0               | 1,304,600   | 14,542,070     | 300,928,570     |
| Adams          | Westminster          | 11,637,300   | 174,027,660     | 65,532,430    | 12,390,250   | 152,930       | 160               | 0               | 433,280     | 21,793,040     | 286,967,050     |
| Adams          | Brighton             | 2,182,840    | 39,530,320      | 31,433,400    | 5,787,470    | 599,760       | 315,690           | 0               | 48,760      | 4,134,800      | 84,031,040      |
| Adams          | Federal Heights      | 668,940      | 15,340,740      | 11,203,470    | 833,750      | 1,380         | 0                 | 0               | 0           | 2,157,450      | 30,203,730      |
| Adams          | Bennett              | 297,920      | 4,522,740       | 1,021,610     | 0            | 18,880        | 4,120             | 0               | 35,670      | 294,770        | 6,195,710       |
| Adams Total    |                      | \$48,718,690 | \$621,064,060   | \$387,342,930 | \$85,137,410 | \$2,552,930   | \$825,330         | \$0             | \$4,767,210 | \$77,184,290   | \$1,227,392,850 |
| Alamosa        | Alamosa              | \$1,142,200  | \$11,828,170    | \$16,577,910  | \$207,510    | \$0           | \$10              | \$0             | \$0         | \$2,442,530    | \$32,196,330    |
| Alamosa        | Hooper               | 17,670       | 79,120          | 66,230        | 0            | 0             | 10                | 0               | 0           | 9,330          | 172,380         |
| Alamosa Total  |                      | \$1,159,870  | \$11,905,290    | \$16,644,140  | \$207,510    | \$0           | \$20              | \$0             | \$0         | \$2,451,860    | \$32,368,710    |
| Arapahoe       | Aurora               | \$31,964,880 | \$689,771,740   | \$313,467,510 | \$1,234,750  | \$381,850     | \$87,530          | \$0             | \$311,750   | \$51,672,170   | \$1,088,892,180 |
| Arapahoe       | Cherry Hills Village | 5,320,230    | 116,971,250     | 5,194,050     | 0            | 5,960         | 290               | 0               | 0           | 892,030        | 128,373,810     |
| Arapahoe       | Englewood            | 2,052,240    | 103,981,810     | 104,133,270   | 18,615,600   | 346,900       | 0                 | 0               | 0           | 9,878,440      | 239,009,260     |
| Arapahoe       | Glendale             | 1,240,590    | 4,902,410       | 59,577,330    | 51,750       | 3,410         | 0                 | 0               | 0           | 1,428,460      | 67,201,940      |
| Arapahoe       | Greenwood Village    | 15,867,500   | 105,393,750     | 287,220,550   | 288,780      | 15,150        | 2,560             | 0               | 0           | 6,562,540      | 415,350,830     |
| Arapahoe       | Littleton            | 8,958,160    | 162,042,710     | 74,458,400    | 6,300,240    | 367,950       | 1,060             | 0               | 0           | 12,229,840     | 264,358,360     |
| Arapahoe       | Sheldon              | 1,717,620    | 10,032,930      | 22,910,840    | 1,921,250    | 180,970       | 2,680             | 0               | 0           | 1,344,390      | 38,110,680      |
| Arapahoe       | Bow Mar              | 28,140       | 6,787,720       | 12,690        | 0            | 0             | 0                 | 0               | 0           | 56,760         | 6,883,310       |
| Arapahoe       | Columbine Valley     | 223,430      | 11,721,890      | 2,398,650     | 0            | 10,910        | 0                 | 0               | 0           | 140,140        | 14,495,020      |
| Arapahoe       | Deer Trail           | 15,750       | 811,340         | 141,940       | 6,180        | 15,600        | 290               | 0               | 0           | 280,190        | 1,271,290       |
| Arapahoe       | Foxfield             | 606,480      | 5,683,830       | 74,150        | 0            | 0             | 0                 | 0               | 0           | 234,010        | 6,598,470       |
| Arapahoe Total |                      | \$67,993,010 | \$1,218,101,380 | \$869,579,380 | \$28,418,550 | \$1,328,700   | \$94,410          | \$0             | \$311,750   | \$84,717,970   | \$2,270,545,150 |
| Archuleta      | Pagosa Springs       | \$1,507,240  | \$2,371,860     | \$6,782,930   | \$160,500    | \$20,940      | \$0               | \$0             | \$0         | \$1,347,180    | \$12,190,670    |
| Baca           | Campo                | \$10,340     | \$94,840        | \$31,990      | \$0          | \$7,150       | \$240             | \$0             | \$0         | \$60,490       | \$205,040       |
| Baca           | Pritchett            | 4,790        | 138,620         | 94,830        | 0            | 44,870        | 30                | 0               | 0           | 48,110         | 331,250         |
| Baca           | Springfield          | 59,420       | 1,764,850       | 1,666,090     | 7,580        | 71,010        | 30                | 0               | 0           | 343,290        | 3,912,270       |
| Baca           | Two Buttes           | 28,750       | 86,490          | 65,150        | 0            | 46,320        | 0                 | 0               | 0           | 58,590         | 285,300         |
| Baca           | Vilas                | 10,510       | 65,070          | 14,120        | 0            | 15,970        | 0                 | 0               | 0           | 7,180          | 113,450         |
| Baca           | Walsh                | 32,750       | 785,650         | 562,110       | 0            | 93,110        | 1,420             | 0               | 0           | 129,730        | 1,544,770       |
| Baca Totals    |                      | \$146,560    | \$2,936,120     | \$2,434,280   | \$7,580      | \$216,430     | \$1,720           | \$0             | \$0         | \$647,390      | \$6,392,090     |

1995  
CITIES & TOWNS ASSESSED VALUATION BY CLASS

| COUNTY      | NAME OF CITY OR TOWN | VACANT LAND  | RESIDENTIAL     | COMMERCIAL    | INDUSTRIAL    | AGRI-CULTURAL | NATURAL RESOURCES | PRODUCING MINES | OIL & GAS | STATE ASSESSED | TOTAL TAXABLE   |
|-------------|----------------------|--------------|-----------------|---------------|---------------|---------------|-------------------|-----------------|-----------|----------------|-----------------|
| Bent        | Las Animas           | \$118,240    | \$1,824,080     | \$1,154,280   | \$14,760      | \$0           | \$0               | \$0             | \$0       | \$400,820      | \$3,612,190     |
| Boulder     | Boulder              | \$30,885,070 | \$583,250,780   | \$458,778,480 | \$156,764,310 | \$35,730      | \$240             | \$0             | \$0       | \$23,318,960   | \$1,253,144,580 |
| Boulder     | Broomfield           | 14,000,720   | 85,987,650      | 33,656,570    | 31,044,500    | 58,590        | 2,390             | 0               | 0         | 5,284,100      | 170,044,520     |
| Boulder     | Lafayette            | 10,804,150   | 70,005,320      | 13,147,880    | 3,882,400     | 43,610        | 7,420             | 0               | 221,920   | 2,002,700      | 100,115,400     |
| Boulder     | Longmont             | 13,995,690   | 233,369,580     | 100,365,440   | 50,558,700    | 289,040       | 610               | 0               | 0         | 7,589,240      | 408,128,300     |
| Boulder     | Ward                 | 80,170       | 480,990         | 11,960        | 40            | 0             | 19,370            | 0               | 0         | 141,100        | 733,630         |
| Boulder     | Louisville           | 9,600,400    | 108,153,830     | 39,560,570    | 46,679,690    | 97,950        | 3,540             | 0               | 61,430    | 2,629,050      | 204,786,560     |
| Boulder     | Erie                 | 508,870      | 103,930         | 137,360       | 0             | 123,200       | 320               | 0               | 194,870   | 28,900         | 1,096,470       |
| Boulder     | Jamestown            | 190,220      | 1,570,890       | 65,540        | 24,150        | 0             | 15,210            | 0               | 0         | 18,800         | 1,884,810       |
| Boulder     | Lyons                | 608,590      | 5,947,620       | 1,658,720     | 241,940       | 3,480         | 0                 | 0               | 0         | 273,800        | 8,732,140       |
| Boulder     | Nederland            | 1,412,840    | 6,562,450       | 2,415,180     | 16,320        | 0             | 90                | 0               | 0         | 316,800        | 10,723,680      |
| Boulder     | Superior             | 5,188,580    | 19,951,780      | 313,840       | 2,850         | 11,830        | 290               | 0               | 0         | 189,200        | 25,658,370      |
|             | Boulder Total        | \$67,381,290 | \$1,113,384,930 | \$650,112,560 | \$289,214,900 | \$613,430     | \$49,480          | \$0             | \$478,220 | \$41,812,650   | \$2,183,047,460 |
| Chaffee     | Salida               | \$923,860    | \$13,960,870    | \$10,566,440  | \$753,350     | \$82,510      | \$0               | \$0             | \$0       | \$1,543,770    | \$27,800,800    |
| Chaffee     | Buena Vista          | 969,650      | 5,507,410       | 4,818,240     | 237,190       | 41,210        | 20                | 0               | 0         | 621,440        | 12,185,160      |
| Chaffee     | Poncha Springs       | 611,300      | 983,140         | 949,870       | 308,060       | 15,890        | 0                 | 0               | 0         | 587,000        | 3,433,260       |
|             | Chaffee Total        | \$2,504,810  | \$20,451,420    | \$16,334,550  | \$1,296,600   | \$109,610     | \$20              | \$0             | \$0       | \$2,732,210    | \$43,429,220    |
| Cheyenne    | Cheyenne Wells       | \$111,180    | \$1,426,900     | \$1,291,390   | \$73,690      | \$43,350      | \$80              | \$0             | \$0       | \$337,760      | \$3,284,350     |
| Cheyenne    | Ki Carson            | 52,720       | 394,250         | 346,260       | 0             | 1,400         | 0                 | 0               | 0         | 168,630        | 951,260         |
|             | Cheyenne Total       | \$163,900    | \$1,811,150     | \$1,637,650   | \$73,690      | \$44,750      | \$80              | \$0             | \$0       | \$504,390      | \$4,235,610     |
| Clear Creek | Georgetown           | \$871,080    | \$4,458,310     | \$2,157,390   | \$0           | \$0           | \$0               | \$0             | \$0       | \$773,800      | \$6,280,580     |
| Clear Creek | Idaho Springs        | 233,410      | 5,338,440       | 5,186,430     | 0             | 0             | 280               | 0               | 0         | 1,063,870      | 11,820,430      |
| Clear Creek | Empire               | 134,550      | 818,040         | 445,180       | 0             | 120           | 0                 | 0               | 0         | 122,800        | 1,521,690       |
| Clear Creek | Silver Plum          | 83,740       | 673,560         | 315,290       | 0             | 0             | 1,130             | 0               | 0         | 66,200         | 1,139,920       |
|             | Clear Creek Total    | \$1,322,780  | \$11,287,350    | \$8,104,290   | \$0           | \$120         | \$1,410           | \$0             | \$0       | \$2,026,670    | \$22,742,620    |
| Conejos     | Antonito             | \$51,730     | \$775,290       | \$344,770     | \$11,400      | \$6,910       | \$0               | \$0             | \$0       | \$277,490      | \$1,467,590     |
| Conejos     | La Jara              | 45,410       | 1,038,420       | 688,320       | 39,770        | 250           | 0                 | 0               | 0         | 264,440        | 2,076,610       |
| Conejos     | Manassas             | 87,420       | 883,690         | 64,750        | 10,700        | 3,340         | 0                 | 0               | 0         | 187,770        | 1,237,670       |
| Conejos     | Romeo                | 72,810       | 283,340         | 41,740        | 0             | 30            | 0                 | 0               | 0         | 33,410         | 411,330         |
| Conejos     | Sanford              | 129,630      | 593,370         | 28,600        | 4,170         | 22,090        | 0                 | 0               | 0         | 81,660         | 859,520         |
|             | Conejos Total        | \$387,000    | \$3,554,110     | \$1,168,180   | \$66,040      | \$32,620      | \$0               | \$0             | \$0       | \$844,770      | \$6,052,720     |

1995

CITIES & TOWNS ASSESSED VALUATION BY CLASS

| COUNTY         | NAME OF CITY OR TOWN | VACANT LAND  | RESIDENTIAL     | COMMERCIAL      | INDUSTRIAL    | AGRI-CULTURAL | NATURAL RESOURCES | PRODUCING MINES | OIL & GAS | STATE ASSESSED | TOTAL TAXABLE   |
|----------------|----------------------|--------------|-----------------|-----------------|---------------|---------------|-------------------|-----------------|-----------|----------------|-----------------|
| Costilla       | Blanca               | \$220,690    | \$287,180       | \$277,780       | \$0           | \$281,580     | \$0               | \$0             | \$0       | \$277,880      | \$1,305,110     |
| Costilla       | San Luis             | 57,290       | 665,170         | 248,080         | 3,420         | 0             | 0                 | 0               | 0         | 218,160        | 1,183,120       |
| Costilla       | Fort Garfield        | 62,160       | 364,650         | 203,080         | 1,080         | 0             | 0                 | 0               | 0         | 124,620        | 755,600         |
| Costilla Total |                      | \$340,140    | \$1,297,000     | \$728,940       | \$4,510       | \$281,580     | \$0               | \$0             | \$0       | \$621,660      | \$3,253,830     |
| Crowley        | Crowley              | \$10,660     | \$173,920       | \$29,790        | \$0           | \$840         | \$0               | \$0             | \$0       | \$117,100      | \$332,310       |
| Crowley        | Olney Springs        | 20,610       | 320,360         | 48,160          | 20,320        | 720           | 10                | 0               | 0         | 76,430         | 487,610         |
| Crowley        | Ordway               | 50,150       | 1,293,790       | 564,590         | 24,860        | 4,410         | 210               | 0               | 0         | 344,210        | 2,282,210       |
| Crowley        | Sugar City           | 21,150       | 300,640         | 98,460          | 0             | 540           | 60                | 0               | 0         | 128,910        | 549,760         |
| Crowley Total  |                      | \$102,570    | \$2,088,710     | \$741,990       | \$45,180      | \$6,510       | \$280             | \$0             | \$0       | \$668,650      | \$3,651,890     |
| Custer         | Silver Cliff         | \$912,780    | \$967,710       | \$360,000       | \$2,900       | \$36,700      | \$32,970          | \$0             | \$0       | \$57,050       | \$2,370,120     |
| Custer         | Westcliffe           | 606,730      | 1,040,140       | 1,438,930       | 21,760        | 14,710        | 290               | 0               | 0         | 313,020        | 3,436,580       |
| Custer Total   |                      | \$1,519,520  | \$2,007,850     | \$1,798,930     | \$24,660      | \$51,410      | \$33,260          | \$0             | \$0       | \$370,070      | \$5,805,700     |
| Delta          | Delta                | \$547,200    | \$8,328,300     | \$6,767,680     | \$1,377,390   | \$64,200      | \$0               | \$0             | \$0       | \$1,209,890    | \$20,294,660    |
| Delta          | Cedarledge           | 937,780      | 4,601,940       | 1,042,310       | 0             | 22,750        | 30                | 0               | 0         | 548,610        | 7,153,420       |
| Delta          | Crawford             | 126,360      | 647,060         | 134,920         | 0             | 430           | 0                 | 0               | 0         | 91,550         | 1,000,320       |
| Delta          | Hotchkiss            | 122,250      | 1,750,220       | 1,043,310       | 0             | 25,880        | 0                 | 0               | 0         | 313,600        | 3,256,260       |
| Delta          | Orchard City         | 631,130      | 5,840,940       | 558,910         | 0             | 1,364,150     | 15,250            | 0               | 0         | 650,840        | 9,061,220       |
| Delta          | Paonia               | 133,170      | 3,667,600       | 1,373,070       | 0             | 8,180         | 9,370             | 0               | 0         | 468,090        | 5,656,480       |
| Delta Total    |                      | \$2,497,890  | \$24,836,060    | \$12,920,200    | \$1,377,390   | \$1,485,590   | \$24,650          | \$0             | \$0       | \$3,279,580    | \$46,421,360    |
| Denver         | Denver               | \$72,891,830 | \$1,756,585,040 | \$1,890,482,710 | \$167,123,360 | \$7,790       | \$0               | \$0             | \$0       | \$434,654,200  | \$4,321,724,930 |
| Dolores        | Dove Creek           | \$116,170    | \$891,070       | \$933,970       | \$37,030      | \$200         | \$0               | \$0             | \$0       | \$227,180      | \$2,205,620     |
| Dolores        | Rico                 | 1,753,480    | 1,158,580       | 573,650         | 0             | 0             | 13,130            | 0               | 0         | 153,910        | 3,652,750       |
| Dolores Total  |                      | \$1,869,650  | \$2,049,650     | \$1,507,620     | \$37,030      | \$200         | \$13,130          | \$0             | \$0       | \$381,090      | \$5,658,370     |
| Douglas        | Aurora               | \$0          | \$0             | \$0             | \$0           | \$2,360       | \$0               | \$0             | \$0       | \$0            | \$2,360         |
| Douglas        | Castle Rock          | 12,919,660   | 53,437,500      | 30,662,770      | 3,575,850     | 107,870       | 96,740            | 0               | 0         | 4,957,290      | 106,757,660     |
| Douglas        | Larkspur             | 245,060      | 516,430         | 239,900         | 5,460         | 24,940        | 0                 | 0               | 0         | 600,920        | 1,632,710       |
| Douglas        | Littleton            | 208,770      | 196,450         | 792,490         | 0             | 190           | 0                 | 0               | 0         | 31,160         | 1,229,060       |
| Douglas        | Parker               | 14,706,340   | 52,636,830      | 23,821,140      | 2,762,750     | 251,840       | 1,390             | 0               | 0         | 1,792,620      | 95,972,910      |
| Douglas Total  |                      | \$28,079,830 | \$106,787,210   | \$55,516,300    | \$6,344,060   | \$387,200     | \$98,130          | \$0             | \$0       | \$7,381,990    | \$204,594,720   |

1995  
CITIES & TOWNS ASSESSED VALUATION BY CLASS

| COUNTY   | NAME OF CITY OR TOWN  | VACANT LAND          | RESIDENTIAL            | COMMERCIAL           | INDUSTRIAL           | AGRI-CULTURAL      | NATURAL RESOURCES  | PRODUCING MINES | OIL & GAS      | STATE ASSESSED       | TOTAL TAXABLE          |
|----------|-----------------------|----------------------|------------------------|----------------------|----------------------|--------------------|--------------------|-----------------|----------------|----------------------|------------------------|
| Eagle    | Avon                  | \$20,346,680         | \$20,160,710           | \$24,361,370         | \$28,150             | \$0                | \$0                | \$0             | \$0            | \$1,256,550          | \$68,155,470           |
| Eagle    | Gypsum                | 3,980,850            | 7,764,440              | 2,151,730            | 10,595,500           | 42,800             | 0                  | 0               | 0              | 412,450              | 24,947,770             |
| Eagle    | Minturn               | 315,650              | 4,025,540              | 2,799,980            | 0                    | 0                  | 0                  | 0               | 0              | 659,600              | 7,800,770              |
| Eagle    | Vail                  | 23,159,550           | 258,334,150            | 104,458,400          | 0                    | 0                  | 0                  | 0               | 0              | 6,626,430            | 392,560,530            |
| Eagle    | Basalt                | 3,878,360            | 11,004,120             | 6,656,500            | 0                    | 1,030              | 0                  | 0               | 0              | 587,940              | 22,107,950             |
| Eagle    | Eagle                 | 2,608,780            | 7,772,020              | 6,627,880            | 215,410              | 0                  | 0                  | 0               | 0              | 1,265,230            | 18,690,330             |
| Eagle    | Red Cliff             | 64,770               | 736,070                | 109,650              | 0                    | 0                  | 0                  | 0               | 0              | 121,170              | 1,031,660              |
|          | <b>Eagle Total</b>    | <b>\$54,555,660</b>  | <b>\$309,797,050</b>   | <b>\$147,165,510</b> | <b>\$10,839,060</b>  | <b>\$43,830</b>    | <b>\$0</b>         | <b>\$0</b>      | <b>\$0</b>     | <b>\$10,913,370</b>  | <b>\$533,314,480</b>   |
| Elbert   | Elizabeth             | \$526,960            | \$2,247,340            | \$1,357,600          | \$112,310            | \$240              | \$20               | \$0             | \$0            | \$417,020            | \$4,661,490            |
| Elbert   | Kiowa                 | 128,100              | 764,480                | 636,960              | 0                    | 2,780              | 0                  | 0               | 0              | 188,710              | 1,720,030              |
| Elbert   | Simla                 | 200,360              | 989,320                | 260,530              | 297,330              | 7,460              | 0                  | 0               | 0              | 147,990              | 1,902,990              |
|          | <b>Elbert Total</b>   | <b>\$855,420</b>     | <b>\$4,001,140</b>     | <b>\$2,254,090</b>   | <b>\$409,640</b>     | <b>\$10,480</b>    | <b>\$20</b>        | <b>\$0</b>      | <b>\$0</b>     | <b>\$753,720</b>     | <b>\$8,284,510</b>     |
| El Paso  | Colorado Springs      | \$109,817,590        | \$1,060,263,300        | \$674,899,910        | \$178,050,380        | \$1,607,930        | \$754,860          | \$0             | \$0            | \$104,344,920        | \$2,128,738,890        |
| El Paso  | Fountain              | 2,361,250            | 24,456,540             | 8,592,560            | 12,432,490           | 212,930            | 262,660            | 0               | 0              | 1,106,190            | 49,446,620             |
| El Paso  | Manitou Springs       | 1,488,080            | 18,630,380             | 7,480,380            | 79,020               | 6,840              | 0                  | 0               | 0              | 1,003,530            | 28,689,230             |
| El Paso  | Calhan                | 246,690              | 1,469,450              | 637,970              | 0                    | 11,240             | 0                  | 0               | 0              | 169,180              | 2,734,530              |
| El Paso  | Green Mountain Falls  | 457,280              | 3,363,500              | 524,540              | 0                    | 200                | 0                  | 0               | 0              | 218,120              | 4,563,640              |
| El Paso  | Monument              | 2,133,490            | 3,031,820              | 5,394,960            | 3,123,110            | 14,120             | 10                 | 0               | 0              | 337,180              | 14,034,690             |
| El Paso  | Palmer Lake           | 2,242,150            | 5,949,860              | 581,650              | 218,840              | 38,490             | 0                  | 0               | 0              | 422,000              | 9,452,990              |
| El Paso  | Ramah                 | 23,740               | 153,550                | 42,440               | 0                    | 3,670              | 0                  | 0               | 0              | 64,370               | 287,770                |
|          | <b>El Paso Total</b>  | <b>\$118,781,270</b> | <b>\$1,117,318,400</b> | <b>\$698,354,410</b> | <b>\$193,903,840</b> | <b>\$1,895,420</b> | <b>\$1,017,530</b> | <b>\$0</b>      | <b>\$0</b>     | <b>\$107,667,490</b> | <b>\$2,238,948,360</b> |
| Fremont  | Canon City            | \$2,477,730          | \$31,740,510           | \$17,606,750         | \$2,034,460          | \$142,020          | \$15,760           | \$0             | \$0            | \$5,599,760          | \$59,617,010           |
| Fremont  | Florence              | 704,570              | 6,218,710              | 2,289,730            | 226,390              | 10,160             | 19,070             | 0               | 520            | 897,310              | 10,366,460             |
| Fremont  | Brookside             | 99,050               | 432,730                | 19,460               | 0                    | 4,750              | 80                 | 0               | 0              | 16,970               | 573,040                |
| Fremont  | Coal Creek            | 138,110              | 217,380                | 15,620               | 0                    | 830                | 590                | 0               | 1,240          | 12,210               | 386,980                |
| Fremont  | Rockvale              | 92,610               | 512,850                | 8,550                | 0                    | 7,480              | 400                | 0               | 0              | 86,300               | 708,190                |
| Fremont  | Williamsburg          | 356,360              | 590,040                | 4,230                | 0                    | 2,370              | 1,450              | 0               | 0              | 119,330              | 1,072,780              |
|          | <b>Fremont Total</b>  | <b>\$3,667,430</b>   | <b>\$39,712,220</b>    | <b>\$19,944,340</b>  | <b>\$2,260,850</b>   | <b>\$167,610</b>   | <b>\$37,370</b>    | <b>\$0</b>      | <b>\$1,760</b> | <b>\$6,731,880</b>   | <b>\$72,723,460</b>    |
| Garfield | Glenwood Springs      | \$4,898,800          | \$33,939,100           | \$43,740,080         | \$159,920            | \$760              | \$30               | \$0             | \$0            | \$3,757,690          | \$86,496,390           |
| Garfield | Rifle                 | 1,441,670            | 13,341,430             | 7,598,930            | 301,540              | 36,610             | 0                  | 0               | 0              | 8,986,140            | 31,676,320             |
| Garfield | Carbondale            | 3,457,120            | 16,455,110             | 11,907,070           | 0                    | 23,380             | 70                 | 0               | 0              | 1,089,550            | 32,932,300             |
| Garfield | New Castle            | 1,048,030            | 3,574,680              | 993,370              | 0                    | 33,470             | 10                 | 0               | 0              | 301,330              | 5,950,890              |
| Garfield | Parachute             | 536,970              | 1,201,440              | 1,251,000            | 0                    | 1,270              | 8,750              | 0               | 0              | 314,430              | 3,313,860              |
| Garfield | Silt                  | 513,040              | 2,667,790              | 754,060              | 0                    | 2,790              | 20                 | 0               | 0              | 326,020              | 4,263,720              |
|          | <b>Garfield Total</b> | <b>\$11,895,630</b>  | <b>\$71,189,550</b>    | <b>\$66,244,520</b>  | <b>\$461,460</b>     | <b>\$98,280</b>    | <b>\$8,880</b>     | <b>\$0</b>      | <b>\$0</b>     | <b>\$14,745,160</b>  | <b>\$164,653,480</b>   |

1995  
CITIES & TOWNS ASSESSED VALUATION BY CLASS

| COUNTY    | NAME OF CITY OR TOWN | VACANT LAND  | RESIDENTIAL     | COMMERCIAL    | INDUSTRIAL    | AGRI-CULTURAL | NATURAL RESOURCES | PRODUCING MINES | OIL & GAS | STATE ASSESSED | TOTAL TAXABLE   |
|-----------|----------------------|--------------|-----------------|---------------|---------------|---------------|-------------------|-----------------|-----------|----------------|-----------------|
| Glipin    | Black Hawk           | \$11,007,820 | \$990,540       | \$38,187,150  | \$0           | \$0           | \$484,610         | \$0             | \$0       | \$140,990      | \$50,811,110    |
| Glipin    | Central City         | 14,024,230   | 1,856,320       | 57,709,820    | 0             | 0             | 514,910           | 0               | 0         | 834,430        | 74,939,710      |
|           | Glipin Total         | \$25,032,050 | \$2,846,860     | \$95,896,970  | \$0           | \$0           | \$999,520         | \$0             | \$0       | \$975,420      | \$125,750,820   |
| Grand     | Winter Park          | \$4,077,230  | \$10,365,100    | \$7,216,190   | \$0           | \$0           | \$0               | \$0             | \$0       | \$761,760      | \$22,420,280    |
| Grand     | Fraser               | 1,616,580    | 3,280,950       | 2,945,660     | 0             | 18,690        | 0                 | 0               | 0         | 118,320        | 7,978,400       |
| Grand     | Granby               | 694,930      | 2,109,020       | 3,440,210     | 0             | 18,390        | 290               | 0               | 0         | 981,400        | 7,244,240       |
| Grand     | Grand Lake           | 1,950,980    | 6,087,070       | 3,213,190     | 0             | 130           | 0                 | 0               | 0         | 229,280        | 11,480,650      |
| Grand     | Hot Sulphur Springs  | 260,380      | 875,000         | 593,540       | 0             | 670           | 0                 | 0               | 0         | 236,930        | 1,968,520       |
| Grand     | Kremmling            | 420,180      | 2,388,250       | 1,776,330     | 698,100       | 20            | 150               | 0               | 0         | 287,690        | 5,582,720       |
|           | Grand Total          | \$9,020,280  | \$25,106,390    | \$19,185,120  | \$699,100     | \$38,100      | \$440             | \$0             | \$0       | \$2,625,380    | \$56,672,810    |
| Gunnison  | Crested Butte        | \$5,155,180  | \$14,026,820    | \$12,027,870  | \$187,930     | \$1,640       | \$140             | \$0             | \$0       | \$692,320      | \$32,091,900    |
| Gunnison  | Gunnison             | 1,289,350    | 10,770,030      | 16,262,590    | 469,130       | 29,650        | 20                | 2,320           | 0         | 2,455,240      | 31,278,330      |
| Gunnison  | Mt. Crested Butte    | 8,338,530    | 17,087,210      | 14,637,800    | 320           | 0             | 0                 | 0               | 0         | 483,410        | 40,545,270      |
| Gunnison  | Marble               | 675,070      | 468,270         | 155,520       | 0             | 0             | 0                 | 0               | 0         | 7,960          | 1,303,820       |
| Gunnison  | Pitkin               | 407,210      | 895,260         | 159,140       | 180           | 0             | 0                 | 0               | 0         | 30,680         | 1,492,470       |
|           | Gunnison Total       | \$15,863,340 | \$43,244,530    | \$43,242,920  | \$657,560     | \$31,290      | \$160             | \$2,320         | \$0       | \$3,669,610    | \$108,711,790   |
| Hinsdale  | Lake City            | \$1,058,930  | \$1,944,080     | \$1,325,140   | \$13,920      | \$0           | \$0               | \$0             | \$0       | \$189,130      | \$4,531,200     |
| Huerfano  | Walsenburg           | \$603,510    | \$4,079,780     | \$2,843,410   | \$21,450      | \$10          | \$0               | \$0             | \$0       | \$808,580      | \$8,356,740     |
| Huerfano  | La Veta              | 121,170      | 1,859,570       | 1,022,540     | 0             | 1,550         | 1,890             | 0               | 0         | 210,590        | 3,216,310       |
|           | Huerfano Total       | \$724,680    | \$5,938,350     | \$3,865,950   | \$21,450      | \$1,560       | \$1,890           | \$0             | \$0       | \$1,019,170    | \$11,573,050    |
| Jackson   | Walden               | \$55,501     | \$1,200,321     | \$830,315     | \$25,741      | \$0           | \$0               | \$0             | \$0       | \$0            | \$2,111,878     |
| Jefferson | Ava da               | \$14,037,510 | \$373,350,920   | \$80,450,810  | \$22,084,820  | \$648,040     | \$0               | \$0             | \$0       | \$19,648,710   | \$510,220,810   |
| Jefferson | Broomfield           | 977,690      | 5,845,970       | 6,039,310     | 6,006,930     | 5,220         | 0                 | 0               | 0         | 269,620        | 18,844,840      |
| Jefferson | Edgewater            | 56,830       | 12,861,610      | 7,482,560     | 9,120         | 0             | 0                 | 0               | 0         | 773,420        | 21,183,540      |
| Jefferson | Golden               | 5,349,810    | 50,667,150      | 28,045,310    | 39,110,910    | 1,570         | 966,600           | 0               | 0         | 11,158,760     | 136,300,110     |
| Jefferson | Lakewood             | 26,315,370   | 528,090,270     | 288,746,180   | 16,696,220    | 95,230        | 11,110            | 0               | 0         | 45,129,330     | 907,083,710     |
| Jefferson | Littleton            | 273,660      | 0               | 0             | 0             | 0             | 0                 | 0               | 0         | 0              | 273,660         |
| Jefferson | Mountain View        | 11,440       | 1,847,130       | 1,103,570     | 0             | 0             | 0                 | 0               | 0         | 112,880        | 3,075,020       |
| Jefferson | Westminster          | 10,023,970   | 147,134,720     | 80,243,560    | 7,757,610     | 77,760        | 2,450             | 0               | 0         | 5,928,130      | 251,168,200     |
| Jefferson | Wheat Ridge          | 4,354,560    | 115,179,650     | 63,262,960    | 28,229,800    | 453,190       | 23,640            | 0               | 0         | 7,900,040      | 219,404,060     |
| Jefferson | Bow Mar              | 158,080      | 3,005,490       | 0             | 0             | 0             | 0                 | 0               | 0         | 30,620         | 3,194,190       |
| Jefferson | Lakeside             | 400          | 26,590          | 7,907,320     | 0             | 0             | 0                 | 0               | 0         | 22,900         | 7,957,210       |
| Jefferson | Morrison             | 328,780      | 1,593,270       | 912,410       | 37,680        | 1,140         | 887,850           | 0               | 0         | 88,830         | 3,847,960       |
| Jefferson | Superior             | 19,720       | 0               | 0             | 0             | 940           | 0                 | 0               | 0         | 400            | 21,060          |
|           | Jefferson Total      | \$61,805,840 | \$1,239,402,670 | \$564,193,990 | \$121,833,090 | \$1,283,090   | \$1,891,850       | \$0             | \$0       | \$91,063,640   | \$2,081,574,170 |

1995

CITIES & TOWNS ASSESSED VALUATION BY CLASS

| COUNTY     | NAME OF CITY OR TOWN    | VACANT LAND         | RESIDENTIAL          | COMMERCIAL           | INDUSTRIAL           | AGRI-CULTURAL      | NATURAL RESOURCES | PRODUCING MINES | OIL & GAS       | STATE ASSESSED      | TOTAL TAXABLE          |
|------------|-------------------------|---------------------|----------------------|----------------------|----------------------|--------------------|-------------------|-----------------|-----------------|---------------------|------------------------|
| Kiowa      | Eads                    | \$13,880            | \$886,240            | \$492,090            | \$0                  | \$1,790            | \$0               | \$0             | \$0             | \$175,250           | \$1,549,250            |
| Kiowa      | Haswell                 | 6,160               | 53,940               | 33,530               | 0                    | 53,800             | 0                 | 0               | 0               | 112,310             | 259,740                |
| Kiowa      | Sheridan Lake           | 7,780               | 38,230               | 54,770               | 0                    | 131,800            | 0                 | 0               | 0               | 104,070             | 338,630                |
|            | <b>Kiowa Total</b>      | <b>\$27,800</b>     | <b>\$968,410</b>     | <b>\$580,390</b>     | <b>\$0</b>           | <b>\$187,390</b>   | <b>\$0</b>        | <b>\$0</b>      | <b>\$0</b>      | <b>\$391,630</b>    | <b>\$2,145,620</b>     |
| Kiowa      | Burlington              | \$338,340           | \$5,041,090          | \$4,771,600          | \$93,950             | \$10,830           | \$240             | \$0             | \$0             | \$698,350           | \$10,954,400           |
| Kiowa      | Bethune                 | 28,780              | 198,060              | 153,060              | 0                    | 14,170             | 0                 | 0               | 0               | 18,140              | 410,190                |
| Kiowa      | Fla gier                | 42,030              | 701,030              | 763,080              | 75,000               | 48,450             | 120               | 0               | 0               | 139,250             | 1,768,960              |
| Kiowa      | Seibert                 | 32,580              | 204,660              | 557,880              | 0                    | 27,970             | 60                | 0               | 0               | 57,030              | 880,180                |
| Kiowa      | Stratton                | 49,610              | 883,770              | 925,720              | 6,330                | 5,460              | 1,320             | 0               | 0               | 194,600             | 2,068,810              |
| Kiowa      | Vona                    | 4,070               | 75,830               | 57,280               | 0                    | 200                | 240               | 0               | 0               | 17,520              | 155,150                |
|            | <b>Kiowa Total</b>      | <b>\$495,390</b>    | <b>\$7,102,440</b>   | <b>\$7,228,630</b>   | <b>\$175,280</b>     | <b>\$107,080</b>   | <b>\$1,980</b>    | <b>\$0</b>      | <b>\$0</b>      | <b>\$1,124,890</b>  | <b>\$16,235,690</b>    |
| Lake       | Leadville               | \$508,620           | \$5,880,390          | \$2,691,220          | \$27,950             | \$0                | \$43,000          | \$0             | \$0             | \$1,292,900         | \$10,444,080           |
| La Plata   | Durango                 | \$5,068,690         | \$8,844,890          | \$72,048,320         | \$1,546,830          | \$14,410           | \$40              | \$0             | \$0             | \$7,697,980         | \$145,021,150          |
| La Plata   | Bayfield                | 638,090             | 4,022,390            | 1,745,240            | 156,650              | 4,300              | 0                 | 0               | 50,670          | 808,880             | 7,424,220              |
| La Plata   | Ignacio                 | 122,390             | 1,187,340            | 1,023,310            | 5,050                | 0                  | 0                 | 0               | 0               | 261,710             | 2,589,800              |
|            | <b>La Plata Total</b>   | <b>\$5,827,160</b>  | <b>\$63,854,620</b>  | <b>\$74,816,870</b>  | <b>\$1,708,530</b>   | <b>\$18,710</b>    | <b>\$40</b>       | <b>\$0</b>      | <b>\$50,670</b> | <b>\$8,768,570</b>  | <b>\$155,045,170</b>   |
| Larimer    | Fort Collins            | \$32,114,130        | \$383,893,770        | \$206,514,610        | \$130,326,750        | \$1,020,560        | \$39,500          | \$0             | \$8,170         | \$16,204,600        | \$770,113,090          |
| Larimer    | Loveland                | 12,639,190          | 157,895,790          | 84,232,680           | 36,795,900           | 324,320            | 20,710            | 0               | 1,680           | 7,400,730           | 299,101,000            |
| Larimer    | Berthoud                | 1,047,880           | 13,178,520           | 4,236,170            | 2,426,380            | 12,170             | 30                | 0               | 0               | 715,380             | 21,614,530             |
| Larimer    | Estes Park              | 5,572,250           | 28,849,050           | 28,990,840           | 172,560              | 940                | 0                 | 0               | 0               | 1,168,270           | 64,751,910             |
| Larimer    | Timnath                 | 49,650              | 722,790              | 114,520              | 183,050              | 1,800              | 0                 | 0               | 0               | 48,830              | 1,120,440              |
| Larimer    | Wellington              | 742,890             | 3,879,810            | 549,970              | 281,880              | 23,150             | 1,340             | 0               | 0               | 319,610             | 5,798,650              |
|            | <b>Larimer Total</b>    | <b>\$52,165,990</b> | <b>\$588,197,730</b> | <b>\$324,638,790</b> | <b>\$170,186,520</b> | <b>\$1,382,740</b> | <b>\$61,580</b>   | <b>\$0</b>      | <b>\$10,850</b> | <b>\$25,855,420</b> | <b>\$1,162,499,620</b> |
| Las Animas | Trinidad                | \$1,321,060         | \$12,581,480         | \$9,032,920          | \$109,680            | \$7,400            | \$0               | \$0             | \$0             | \$1,535,200         | \$24,567,740           |
| Las Animas | Aguliar                 | 58,540              | 518,600              | 161,640              | 0                    | 790                | 0                 | 0               | 0               | 185,130             | 924,700                |
| Las Animas | Branson                 | 33,520              | 52,130               | 600                  | 0                    | 610                | 0                 | 0               | 0               | 159,720             | 246,580                |
| Las Animas | Cokedale                | 16,060              | 167,560              | 2,180                | 0                    | 1,500              | 0                 | 0               | 0               | 11,240              | 198,540                |
| Las Animas | Kim                     | 47,220              | 65,910               | 42,320               | 0                    | 2,500              | 0                 | 0               | 0               | 3,020               | 160,970                |
|            | <b>Las Animas Total</b> | <b>\$1,476,400</b>  | <b>\$13,385,680</b>  | <b>\$9,239,660</b>   | <b>\$109,680</b>     | <b>\$12,800</b>    | <b>\$0</b>        | <b>\$0</b>      | <b>\$0</b>      | <b>\$1,894,310</b>  | <b>\$28,118,530</b>    |
| Lincoln    | Arriba                  | \$42,490            | \$233,350            | \$324,540            | \$0                  | \$35,480           | \$0               | \$0             | \$0             | \$81,410            | \$717,270              |
| Lincoln    | Genco                   | 21,660              | 153,220              | 160,910              | 0                    | 17,790             | 0                 | 0               | 0               | 89,330              | 442,910                |
| Lincoln    | Hugo                    | 63,760              | 982,430              | 680,560              | 0                    | 7,110              | 0                 | 0               | 0               | 3,580,700           | 5,314,560              |
| Lincoln    | Limon                   | 347,570             | 3,283,880            | 5,141,230            | 60,890               | 350                | 0                 | 0               | 0               | 771,280             | 9,605,210              |
|            | <b>Lincoln Total</b>    | <b>\$475,480</b>    | <b>\$4,662,880</b>   | <b>\$8,307,240</b>   | <b>\$60,890</b>      | <b>\$60,730</b>    | <b>\$0</b>        | <b>\$0</b>      | <b>\$0</b>      | <b>\$4,522,730</b>  | <b>\$18,078,950</b>    |



1995

CITIES & TOWNS ASSESSED VALUATION BY CLASS

| COUNTY    | NAME OF CITY OR TOWN | VACANT LAND  | RESIDENTIAL   | COMMERCIAL    | INDUSTRIAL   | AGRI-CULTURAL | NATURAL RESOURCES | PRODUCING MINES | OIL & GAS | STATE ASSESSED | TOTAL TAXABLE |
|-----------|----------------------|--------------|---------------|---------------|--------------|---------------|-------------------|-----------------|-----------|----------------|---------------|
| Logan     | Steiling             | \$384,030    | \$18,345,100  | \$18,234,880  | \$4,288,080  | \$218,940     | \$70              | \$0             | \$7,280   | \$3,224,600    | \$42,702,880  |
| Logan     | Crook                | 2,980        | 154,060       | 75,740        | 0            | 5,850         | 0                 | 0               | 0         | 30,660         | 289,390       |
| Logan     | Fleming              | 18,980       | 463,210       | 222,500       | 0            | 4,490         | 0                 | 0               | 0         | 40,320         | 749,300       |
| Logan     | Iliff                | 17,710       | 145,060       | 29,070        | 24,570       | 5,100         | 0                 | 0               | 0         | 84,780         | 308,280       |
| Logan     | Merino               | 8,090        | 257,450       | 51,530        | 363,010      | 4,950         | 0                 | 0               | 0         | 85,850         | 770,880       |
| Logan     | Peetz                | 8,030        | 186,120       | 96,730        | 1,370        | 7,340         | 0                 | 0               | 0         | 89,760         | 389,350       |
|           | Logan Total          | \$439,520    | \$19,551,000  | \$16,710,450  | \$4,977,030  | \$246,770     | \$70              | \$0             | \$7,280   | \$3,555,970    | \$45,188,090  |
| Mesa      | Fruita               | \$749,360    | \$8,959,850   | \$3,209,850   | \$247,450    | \$140,370     | \$190             | \$0             | \$0       | \$1,021,480    | \$14,328,550  |
| Mesa      | Grand Junction       | 9,989,440    | 103,100,830   | 114,343,750   | 11,428,140   | 180,000       | 180               | 0               | 3,220     | 21,791,830     | 260,835,390   |
| Mesa      | Collbran             | 46,290       | 640,800       | 274,820       | 0            | 4,070         | 20                | 0               | 0         | 119,010        | 1,085,010     |
| Mesa      | Debeque              | 92,890       | 402,110       | 106,500       | 0            | 540           | 80                | 0               | 0         | 144,140        | 746,260       |
| Mesa      | Palisade             | 244,780      | 5,151,840     | 1,335,320     | 0            | 41,580        | 0                 | 0               | 0         | 553,600        | 7,327,120     |
|           | Mesa Total           | \$11,122,760 | \$118,255,430 | \$119,270,240 | \$11,673,590 | \$366,560     | \$470             | \$0             | \$3,220   | \$23,630,060   | \$284,322,330 |
| Mineral   | Creede               | \$155,470    | \$865,760     | \$630,390     | \$40,540     | \$0           | \$0               | \$0             | \$0       | \$184,780      | \$1,686,940   |
| Moffat    | Craig                | \$1,161,980  | \$15,412,680  | \$11,088,780  | \$381,240    | \$10,810      | \$0               | \$0             | \$0       | \$2,874,210    | \$30,909,700  |
| Moffat    | Dinosaur             | 142,910      | 255,400       | 150,300       | 1,400        | 4,300         | 0                 | 0               | 0         | 134,510        | 688,820       |
|           | Moffat Total         | \$1,304,890  | \$15,668,080  | \$11,239,080  | \$382,640    | \$15,110      | \$0               | \$0             | \$0       | \$3,008,720    | \$31,598,520  |
| Montezuma | Cortez               | \$1,952,720  | \$16,240,350  | \$16,088,950  | \$227,210    | \$38,880      | \$0               | \$0             | \$0       | \$2,662,410    | \$37,210,520  |
| Montezuma | Dolores              | 218,980      | 2,269,140     | 1,415,320     | 165,520      | 16,020        | 0                 | 0               | 0         | 284,570        | 4,368,550     |
| Montezuma | Mancos               | 261,630      | 1,941,030     | 1,416,910     | 104,130      | 7,910         | 0                 | 0               | 0         | 562,190        | 4,293,800     |
|           | Montezuma Total      | \$2,433,330  | \$20,447,520  | \$18,921,180  | \$496,860    | \$62,810      | \$0               | \$0             | \$0       | \$3,509,170    | \$45,870,870  |
| Montrose  | Montrose             | \$3,654,310  | \$31,248,860  | \$32,098,630  | \$4,784,030  | \$71,220      | \$20              | \$0             | \$0       | \$7,357,850    | \$79,214,920  |
| Montrose  | Naturita             | 160,200      | 705,560       | 663,610       | 0            | 1,830         | 20                | 0               | 0         | 128,580        | 1,659,800     |
| Montrose  | Nuclea               | 66,740       | 1,039,020     | 257,500       | 13,360       | 14,480        | 0                 | 0               | 0         | 489,850        | 1,680,950     |
| Montrose  | Olathe               | 92,920       | 2,308,760     | 1,103,850     | 422,410      | 11,000        | 0                 | 0               | 0         | 659,110        | 4,598,050     |
|           | Montrose Total       | \$3,974,170  | \$35,302,200  | \$34,123,590  | \$5,219,800  | \$98,530      | \$40              | \$0             | \$0       | \$8,635,390    | \$67,353,720  |
| Morgan    | Fort Morgan          | \$652,210    | \$20,209,310  | \$19,617,040  | \$26,663,370 | \$360         | \$20              | \$0             | \$0       | \$1,347,510    | \$62,489,820  |
| Morgan    | Brush                | 394,820      | 6,080,830     | 6,375,300     | 5,008,470    | 21,840        | 3,310             | 0               | 0         | 17,573,800     | 37,456,370    |
| Morgan    | Hillrose             | 8,640        | 212,290       | 29,030        | 0            | 4,010         | 0                 | 0               | 0         | 145,680        | 399,650       |
| Morgan    | Log Lane Village     | 47,390       | 923,940       | 77,130        | 17,320       | 0             | 0                 | 0               | 0         | 56,340         | 1,122,120     |
| Morgan    | Wiggins              | 166,930      | 969,420       | 936,960       | 32,590       | 4,930         | 0                 | 0               | 0         | 133,210        | 2,244,040     |
|           | Morgan Total         | \$1,269,990  | \$30,395,780  | \$21,035,460  | \$31,719,750 | \$31,140      | \$3,330           | \$0             | \$0       | \$19,256,540   | \$103,712,000 |

1995  
CITIES & TOWNS ASSESSED VALUATION BY CLASS

| COUNTY   | NAME OF CITY OR TOWN | VACANT LAND  | RESIDENTIAL   | COMMERCIAL    | INDUSTRIAL  | AGRI-CULTURAL | NATURAL RESOURCES | PRODUCING MINES | OIL & GAS | STATE ASSESSED | TOTAL TAXABLE |
|----------|----------------------|--------------|---------------|---------------|-------------|---------------|-------------------|-----------------|-----------|----------------|---------------|
| Otero    | La Junta             | \$345,210    | \$9,328,810   | \$8,228,580   | \$684,590   | \$2,050       | \$0               | \$0             | \$0       | \$1,127,200    | \$19,717,440  |
| Otero    | Rocky Ford           | 97,280       | 4,329,640     | 2,438,220     | 59,390      | 4,710         | 0                 | 0               | 0         | 1,144,630      | 8,073,870     |
| Otero    | Cheraw               | 10,820       | 224,780       | 40,420        | 0           | 2,540         | 0                 | 0               | 0         | 90,060         | 368,640       |
| Otero    | Fowler               | 20,440       | 1,580,830     | 685,260       | 63,310      | 0             | 0                 | 0               | 0         | 344,910        | 2,704,750     |
| Otero    | Manzanola            | 13,710       | 275,600       | 112,890       | 0           | 10,690        | 0                 | 0               | 0         | 194,360        | 607,250       |
| Otero    | Swink                | 18,240       | 981,710       | 214,990       | 0           | 1,210         | 0                 | 0               | 0         | 63,980         | 1,281,130     |
|          | Otero Total          | \$506,700    | \$16,731,370  | \$11,731,360  | \$807,290   | \$21,200      | \$0               | \$0             | \$0       | \$2,985,160    | \$32,763,080  |
| Ourray   | Ourray               | \$1,158,560  | \$5,413,590   | \$8,062,930   | \$35,980    | \$0           | \$1,050           | \$0             | \$0       | \$396,440      | \$13,068,550  |
| Ourray   | Ridgway              | 2,950,840    | 2,161,920     | 3,288,710     | 32,740      | 14,780        | 11,840            | 0               | 0         | 448,170        | 8,920,000     |
|          | Ourray Total         | \$4,109,400  | \$7,575,510   | \$9,352,640   | \$68,720    | \$14,780      | \$12,890          | \$0             | \$0       | \$844,610      | \$21,988,550  |
| Park     | Alma                 | \$239,800    | \$661,840     | \$154,060     | \$1,680     | \$0           | \$0               | \$0             | \$0       | \$44,030       | \$1,101,410   |
| Park     | Fairplay             | 182,690      | 1,612,090     | 1,410,150     | 1,580       | 530           | 0                 | 4,620           | 0         | 540,170        | 3,761,830     |
|          | Park Total           | \$432,490    | \$2,273,930   | \$1,564,210   | \$3,260     | \$530         | \$0               | \$4,620         | \$0       | \$584,200      | \$4,863,240   |
| Phillips | Holyoke              | \$59,470     | \$3,997,420   | \$2,596,190   | \$68,500    | \$18,160      | \$0               | \$0             | \$0       | \$512,020      | \$7,251,760   |
| Phillips | Haxtun               | 60,140       | 1,349,790     | 1,185,130     | 53,880      | 3,290         | 0                 | 0               | 0         | 159,340        | 2,811,570     |
| Phillips | Paoli                | 4,340        | 41,720        | 468,150       | 50          | 35,990        | 0                 | 0               | 0         | 55,660         | 606,910       |
|          | Phillips Total       | \$123,950    | \$5,388,930   | \$4,250,470   | \$122,430   | \$57,440      | \$0               | \$0             | \$0       | \$727,020      | \$10,670,240  |
| Pitkin   | Aspen                | \$20,260,370 | \$210,422,930 | \$179,494,170 | \$481,400   | \$0           | \$8,010           | \$0             | \$0       | \$3,159,060    | \$413,825,940 |
| Pitkin   | Snowmass Village     | 33,125,890   | 109,392,050   | 35,870,280    | 0           | 0             | 0                 | 0               | 0         | 1,789,590      | 180,177,810   |
| Pitkin   | Basalt               | 1,902,370    | 3,288,710     | 3,301,120     | 339,530     | 330           | 0                 | 0               | 0         | 50,280         | 8,893,340     |
|          | Pitkin Total         | \$55,288,630 | \$323,114,690 | \$218,665,570 | \$820,930   | \$330         | \$8,010           | \$0             | \$0       | \$4,998,930    | \$602,897,090 |
| Prowers  | Lamar                | \$518,010    | \$10,118,740  | \$9,040,330   | \$1,780,340 | \$56,630      | \$1,880           | \$0             | \$0       | \$1,240,270    | \$22,756,200  |
| Prowers  | Granada              | 45,450       | 337,640       | 243,400       | 0           | 23,210        | 0                 | 0               | 0         | 123,220        | 772,920       |
| Prowers  | Hartman              | 15,300       | 38,090        | 20,720        | 0           | 9,620         | 0                 | 0               | 0         | 83,370         | 167,100       |
| Prowers  | Holly                | 38,090       | 758,490       | 421,180       | 13,460      | 25,180        | 0                 | 0               | 0         | 189,370        | 1,453,770     |
| Prowers  | Wiley                | 21,110       | 425,200       | 231,860       | 13,290      | 4,870         | 0                 | 0               | 0         | 101,150        | 797,480       |
|          | Prowers Total        | \$637,960    | \$11,676,160  | \$9,957,490   | \$1,807,090 | \$119,510     | \$1,880           | \$0             | \$0       | \$1,747,380    | \$25,947,470  |
| Pueblo   | Pueblo               | \$11,285,880 | \$197,078,410 | \$123,433,290 | \$8,243,320 | \$209,290     | \$54,410          | \$0             | \$0       | \$25,081,520   | \$365,366,120 |
| Pueblo   | Boone                | 17,810       | 379,190       | 57,360        | 40,090      | 70            | 0                 | 0               | 0         | 211,090        | 705,610       |
| Pueblo   | Rye                  | 6,460        | 368,350       | 142,240       | 11,490      | 10            | 0                 | 0               | 0         | 148,690        | 677,240       |
|          | Pueblo Total         | \$11,310,150 | \$197,825,950 | \$123,632,890 | \$8,294,900 | \$209,370     | \$54,410          | \$0             | \$0       | \$25,441,300   | \$368,768,970 |

1995

CITIES & TOWNS ASSESSED VALUATION BY CLASS

| COUNTY     | NAME OF CITY OR TOWN | VACANT LAND  | RESIDENTIAL  | COMMERCIAL   | INDUSTRIAL  | AGRI-CULTURAL | NATURAL RESOURCES | PRODUCING MINES | OIL & GAS   | STATE ASSESSED | TOTAL TAXABLE |
|------------|----------------------|--------------|--------------|--------------|-------------|---------------|-------------------|-----------------|-------------|----------------|---------------|
| Rio Blanco | Meeker               | \$331,350    | \$3,974,570  | \$2,330,870  | \$68,350    | \$19,100      | \$0               | \$0             | \$0         | \$612,170      | \$7,334,410   |
| Rio Blanco | Rangely              | 553,740      | 3,830,910    | 2,378,200    | 128,110     | 1,630         | 700               | 0               | 1,182,280   | 568,890        | 8,652,470     |
|            | Rio Blanco Total     | \$885,090    | \$7,805,480  | \$4,707,070  | \$184,460   | \$20,730      | \$700             | \$0             | \$1,182,280 | \$1,181,060    | \$15,988,880  |
| Rio Grande | Monte Vista          | \$336,070    | \$5,715,870  | \$4,858,960  | \$182,310   | \$17,120      | \$10              | \$0             | \$0         | \$841,520      | \$11,981,880  |
| Rio Grande | Center               | 28,580       | 9,840        | 2,303,740    | 0           | 0             | 0                 | 0               | 0           | 12,720         | 2,354,880     |
| Rio Grande | Del Norte            | 121,890      | 1,680,720    | 1,289,380    | 0           | 4,740         | 10                | 0               | 0           | 248,400        | 3,368,140     |
| Rio Grande | South Fork           | 1,424,850    | 2,775,360    | 2,046,520    | 1,011,870   | 9,720         | 250               | 0               | 0           | 134,630        | 7,403,200     |
|            | Rio Grande Total     | \$1,912,390  | \$10,190,790 | \$10,508,600 | \$1,204,180 | \$31,580      | \$270             | \$0             | \$0         | \$1,237,270    | \$25,065,080  |
| Roout      | Steamboat Springs    | \$26,095,060 | \$86,046,830 | \$63,601,210 | \$1,526,310 | \$17,270      | \$9,630           | \$0             | \$0         | \$6,073,480    | \$183,369,790 |
| Roout      | Hayden               | 717,690      | 1,463,210    | 471,100      | 6,670       | 1,503,750     | 1,579,280         | 0               | 693,550     | 34,373,710     | 40,828,970    |
| Roout      | Oak Creek            | 250,200      | 1,707,680    | 531,890      | 0           | 0             | 70                | 0               | 0           | 196,300        | 2,688,140     |
| Roout      | Yampa                | 79,620       | 1,089,370    | 166,330      | 0           | 220           | 0                 | 0               | 0           | 268,690        | 1,602,230     |
|            | Roout Total          | \$27,142,570 | \$90,327,090 | \$64,770,530 | \$1,532,980 | \$1,521,240   | \$1,588,990       | \$0             | \$693,550   | \$40,910,180   | \$228,487,130 |
| Saguache   | Bonanza City         | \$120,800    | \$45,220     | \$120        | \$0         | \$0           | \$1,130           | \$0             | \$0         | \$2,460        | \$169,730     |
| Saguache   | Center               | 58,330       | 1,434,970    | 2,375,830    | 0           | 7,340         | 0                 | 0               | 0           | 259,600        | 4,136,070     |
| Saguache   | Crestone             | 96,180       | 130,290      | 32,440       | 0           | 60            | 60                | 0               | 0           | 4,230          | 263,260       |
| Saguache   | Moffat               | 42,400       | 109,340      | 74,090       | 0           | 13,890        | 0                 | 0               | 0           | 10,130         | 249,850       |
| Saguache   | Saguache             | 73,650       | 671,740      | 346,400      | 15,110      | 0             | 0                 | 0               | 0           | 189,970        | 1,298,870     |
|            | Saguache Total       | \$391,360    | \$2,391,560  | \$2,828,880  | \$15,110    | \$21,290      | \$1,190           | \$0             | \$0         | \$468,390      | \$6,115,780   |
| San Juan   | Silverton            | \$1,364,830  | \$2,336,510  | \$3,439,350  | \$47,150    | \$0           | \$0               | \$0             | \$0         | \$369,920      | \$7,557,760   |
| San Miguel | Ophir                | \$1,152,620  | \$602,100    | \$4,410      | \$0         | \$0           | \$0               | \$0             | \$0         | \$37,650       | \$1,796,780   |
| San Miguel | Telluride            | 18,882,960   | 43,965,630   | 25,738,890   | 0           | 0             | 0                 | 0               | 0           | 1,446,690      | 90,034,170    |
| San Miguel | Norwood              | 111,140      | 1,451,360    | 1,209,060    | 0           | 70            | 100               | 0               | 0           | 271,920        | 3,043,650     |
| San Miguel | Mountain Village     | 51,123,660   | 22,573,490   | 12,069,940   | 0           | 0             | 0                 | 0               | 0           | 416,590        | 86,183,690    |
|            | San Miguel Total     | \$71,270,380 | \$68,592,580 | \$39,022,300 | \$0         | \$70          | \$100             | \$0             | \$0         | \$2,172,850    | \$181,058,280 |
| Sedgwick   | Julesburg            | \$41,690     | \$1,779,950  | \$1,244,280  | \$84,130    | \$3,830       | \$160             | \$0             | \$0         | \$786,640      | \$3,940,680   |
| Sedgwick   | Ovid                 | 13,560       | 346,210      | 176,020      | 0           | 0             | 0                 | 0               | 0           | 160,550        | 696,340       |
| Sedgwick   | Sedgwick             | 13,560       | 149,440      | 25,140       | 0           | 3,610         | 300               | 0               | 0           | 142,290        | 334,340       |
|            | Sedgwick Total       | \$68,810     | \$2,275,600  | \$1,445,440  | \$84,130    | \$7,440       | \$460             | \$0             | \$0         | \$1,089,480    | \$4,871,360   |

1995  
CITIES & TOWNS ASSESSED VALUATION BY CLASS

| COUNTY     | NAME OF CITY OR TOWN | VACANT LAND  | RESIDENTIAL   | COMMERCIAL   | INDUSTRIAL | AGRI-CULTURAL | NATURAL RESOURCES | PRODUCING MINES | OIL & GAS | STATE ASSESSED | TOTAL TAXABLE |
|------------|----------------------|--------------|---------------|--------------|------------|---------------|-------------------|-----------------|-----------|----------------|---------------|
| Summit     | Breckenridge         | \$18,093,460 | \$55,696,510  | \$48,432,470 | \$0        | \$0           | \$19,570          | \$0             | \$0       | \$2,477,460    | \$124,721,470 |
| Summit     | Frisco               | 5,175,460    | 29,097,460    | 19,952,580   | 0          | 0             | 0                 | 0               | 0         | 1,368,350      | 55,593,850    |
| Summit     | Blue River           | 4,185,330    | 10,768,590    | 105,390      | 0          | 0             | 330               | 0               | 0         | 169,700        | 15,239,340    |
| Summit     | Dillon               | 2,008,870    | 15,085,170    | 5,551,320    | 0          | 0             | 0                 | 0               | 0         | 1,620,020      | 24,263,380    |
| Summit     | Montezuma            | 241,630      | 256,370       | 45,100       | 0          | 0             | 730               | 0               | 0         | 7,810          | 551,640       |
| Summit     | Silverthorne         | 7,188,400    | 13,772,910    | 23,908,580   | 0          | 2,670         | 0                 | 0               | 0         | 875,310        | 45,745,870    |
|            | Summit Total         | \$36,899,150 | \$124,679,010 | \$97,995,440 | \$0        | \$2,670       | \$20,630          | \$0             | \$0       | \$6,518,650    | \$266,115,550 |
| Teller     | Woodland Park        | \$3,731,910  | \$21,746,920  | \$10,471,880 | \$321,260  | \$2,740       | \$0               | \$0             | \$0       | \$1,482,600    | \$37,757,310  |
| Teller     | Cripple Creek        | 12,997,040   | 3,442,880     | 30,652,790   | 14,230     | 100           | 46,320            | 0               | 0         | 459,310        | 47,609,670    |
| Teller     | Victor               | 309,210      | 1,203,020     | 829,140      | 1,460      | 0             | 33,550            | 0               | 0         | 67,830         | 2,444,310     |
| Teller     | Green Mountain Falls | 51,820       | 211,940       | 0            | 0          | 0             | 0                 | 0               | 0         | 26,660         | 280,420       |
|            | Teller Total         | \$17,089,980 | \$28,604,760  | \$41,953,810 | \$338,950  | \$2,840       | \$79,870          | \$0             | \$0       | \$2,033,500    | \$88,101,710  |
| Washington | Akron                | \$80,370     | \$2,375,990   | \$1,528,370  | \$118,700  | \$1,290       | \$0               | \$0             | \$0       | \$705,800      | \$4,810,520   |
| Washington | Otis                 | 33,670       | 488,170       | 408,720      | 9,750      | 1,120         | 0                 | 0               | 0         | 203,590        | 1,155,020     |
|            | Washington Total     | \$114,040    | \$2,864,160   | \$1,937,090  | \$128,450  | \$2,410       | \$0               | \$0             | \$0       | \$909,390      | \$5,965,540   |

1995

CITIES & TOWNS ASSESSED VALUATION BY CLASS


| COUNTY                   | NAME OF CITY OR TOWN | VACANT LAND   | RESIDENTIAL     | COMMERCIAL      | INDUSTRIAL      | AGRI-CULTURAL | NATURAL RESOURCES | PRODUCING MINES | OIL & GAS    | STATE ASSESSED  | TOTAL TAXABLE    |
|--------------------------|----------------------|---------------|-----------------|-----------------|-----------------|---------------|-------------------|-----------------|--------------|-----------------|------------------|
| Weld                     | Broomfield           | \$0           | \$0             | \$46,480        | \$0             | \$48,400      | \$950             | \$0             | \$93,280     | \$32,240        | \$21,350         |
| Weld                     | Evans                | 1,065,010     | 14,452,300      | 11,708,550      | 307,230         | 89,680        | 0                 | 0               | 943,850      | 888,390         | 28,055,010       |
| Weld                     | Greenley             | 7,824,620     | 170,385,730     | 116,105,960     | 22,231,720      | 956,030       | 11,120            | 0               | 1,198,130    | 19,692,000      | 338,616,310      |
| Weld                     | Longmont             | 0             | 0               | 5,295,920       | 0               | 1,070         | 0                 | 0               | 561,600      | 0               | 5,858,590        |
| Weld                     | Northglenn           | 0             | 0               | 0               | 0               | 54,260        | 0                 | 0               | 7,350        | 11,860          | 73,470           |
| Weld                     | Brighton             | 229,000       | 56,470          | 1,070,040       | 340,220         | 89,150        | 0                 | 0               | 0            | 128,050         | 1,909,930        |
| Weld                     | Dacono               | 156,000       | 3,955,410       | 1,258,010       | 313,920         | 38,530        | 990               | 0               | 551,720      | 167,400         | 6,439,980        |
| Weld                     | Fort Lupton          | 605,260       | 11,450,490      | 7,649,530       | 6,844,060       | 62,340        | 970               | 0               | 549,720      | 31,453,060      | 58,615,430       |
| Weld                     | Ault                 | 96,670        | 2,623,150       | 1,167,370       | 6,670           | 37,590        | 330               | 0               | 0            | 353,960         | 4,287,740        |
| Weld                     | Eaton                | 268,860       | 6,834,720       | 3,204,520       | 924,090         | 52,980        | 0                 | 0               | 42,200       | 512,200         | 11,837,590       |
| Weld                     | Erie                 | 835,970       | 5,067,880       | 941,410         | 298,540         | 78,060        | 3,750             | 0               | 169,350      | 217,030         | 7,631,990        |
| Weld                     | Firestone            | 102,230       | 3,752,410       | 289,130         | 0               | 35,070        | 1,140             | 0               | 471,270      | 157,550         | 4,808,800        |
| Weld                     | Frederick            | 539,030       | 3,442,650       | 1,432,880       | 702,390         | 186,530       | 3,000             | 0               | 2,065,400    | 619,200         | 6,962,080        |
| Weld                     | Garden City          | 65,060        | 418,830         | 2,089,080       | 27,680          | 1,050         | 0                 | 0               | 0            | 28,000          | 2,627,700        |
| Weld                     | Gilcrest             | 43,850        | 1,796,140       | 328,940         | 0               | 84,800        | 0                 | 0               | 44,370       | 298,510         | 2,591,610        |
| Weld                     | Grover               | 18,280        | 151,900         | 43,710          | 14,510          | 16,560        | 0                 | 0               | 0            | 1,050           | 248,010          |
| Weld                     | Hudson               | 257,120       | 1,740,900       | 695,360         | 625,700         | 37,960        | 1,310             | 0               | 0            | 242,630         | 3,600,980        |
| Weld                     | Johnstown            | 594,830       | 4,046,000       | 1,140,530       | 126,780         | 15,010        | 360               | 0               | 760          | 314,490         | 6,238,760        |
| Weld                     | Keenesburg           | 120,810       | 1,597,880       | 700,100         | 3,020           | 32,890        | 0                 | 0               | 0            | 114,100         | 2,568,800        |
| Weld                     | Kersey               | 46,540        | 2,157,150       | 428,550         | 57,120          | 7,220         | 0                 | 0               | 0            | 189,150         | 2,693,730        |
| Weld                     | La Salle             | 68,360        | 4,424,280       | 2,029,140       | 171,880         | 52,170        | 260               | 0               | 845,720      | 555,860         | 8,147,670        |
| Weld                     | Lochbuie             | 420,110       | 1,859,620       | 46,400          | 0               | 16,550        | 0                 | 0               | 97,040       | 146,450         | 2,587,170        |
| Weld                     | Mead                 | 1,206,610     | 3,677,960       | 843,250         | 747,820         | 128,310       | 1,280             | 0               | 127,270      | 226,900         | 6,960,110        |
| Weld                     | Milliken             | 167,670       | 2,509,130       | 584,230         | 0               | 299,730       | 2,040             | 0               | 862,240      | 241,740         | 4,668,780        |
| Weld                     | Nunn                 | 76,210        | 557,090         | 108,900         | 0               | 78,920        | 1,300             | 0               | 0            | 332,010         | 1,154,430        |
| Weld                     | Pierce               | 66,100        | 1,394,700       | 923,270         | 55,720          | 30,070        | 0                 | 0               | 309,030      | 146,730         | 2,925,620        |
| Weld                     | Platteville          | 197,380       | 3,541,480       | 2,348,820       | 164,690         | 17,440        | 10                | 0               | 116,170      | 462,730         | 6,948,720        |
| Weld                     | Raymer               | 3,960         | 111,600         | 57,250          | 0               | 8,990         | 0                 | 0               | 0            | 20,260          | 202,060          |
| Weld                     | Sevensance           | 249,190       | 286,470         | 204,180         | 20,900          | 3,630         | 0                 | 0               | 0            | 193,240         | 957,670          |
| Weld                     | Windeor              | 1,468,820     | 18,410,450      | 5,056,430       | 8,231,140       | 245,390       | 472,120           | 0               | 3,860        | 900,700         | 34,788,910       |
| Weld Total               |                      | \$16,780,570  | \$270,730,490   | \$167,791,940   | \$42,217,800    | \$2,612,440   | \$500,940         | \$0             | \$8,660,330  | \$58,651,480    | \$568,356,000    |
| Wray                     | Wray                 | \$75,180      | \$3,046,970     | \$2,895,490     | \$15,240        | \$3,790       | \$0               | \$0             | \$0          | \$480,440       | \$6,517,010      |
| Yuma                     | Yuma                 | 177,690       | 4,814,160       | 4,264,190       | 15,080          | 46,380        | 0                 | 0               | 0            | 483,880         | 9,801,360        |
| Eckley                   | Eckley               | 29,200        | 171,860         | 124,460         | 0               | 2,520         | 0                 | 0               | 0            | 119,260         | 447,300          |
| Yuma Total               |                      | \$282,070     | \$8,032,890     | \$7,284,140     | \$30,320        | \$52,690      | \$0               | \$0             | \$0          | \$1,083,580     | \$16,765,890     |
| Total Assessed Valuation |                      | \$950,528,341 | \$9,872,080,301 | \$7,057,777,555 | \$1,194,954,651 | \$18,178,400  | \$7,260,430       | \$6,940         | \$16,177,130 | \$1,162,152,870 | \$20,279,136,618 |

1995  
CITIES & TOWNS ASSESSED VALUATION BY CLASS

| COUNTY                        | NAME OF CITY OR TOWN | VACANT LAND  | RESIDENTIAL   | COMMERCIAL    | INDUSTRIAL   | AGRI-CULTURAL | NATURAL RESOURCES | PRODUCING MINES | OIL & GAS   | STATE ASSESSED | TOTAL TAXABLE   |
|-------------------------------|----------------------|--------------|---------------|---------------|--------------|---------------|-------------------|-----------------|-------------|----------------|-----------------|
| MULTI-COUNTY CITIES AND TOWNS |                      |              |               |               |              |               |                   |                 |             |                |                 |
| Adams                         | Aurora               | \$7,085,620  | \$54,578,490  | \$90,611,900  | \$6,271,690  | \$875,030     | \$870             | \$0             | \$224,440   | \$9,211,810    | \$168,859,850   |
| Apache                        | Aurora               | 31,964,880   | 689,771,740   | 313,467,510   | 1,234,750    | 381,850       | 87,530            | 0               | 311,750     | 51,672,170     | 1,088,892,180   |
| Douglas                       | Aurora               | 13,583,740   | 180,863,090   | 84,558,770    | 5,753,400    | 311,110       | 9,790             | 0               | 1,304,600   | 14,542,070     | 300,926,570     |
|                               | Total Aurora         | \$52,634,240 | \$925,213,320 | \$488,638,180 | \$13,259,840 | \$1,567,990   | \$98,190          | \$0             | \$1,840,790 | \$75,426,050   | \$1,558,678,600 |
| Adams                         | Avada                | \$266,410    | \$9,654,360   | \$3,831,020   | \$0          | \$0           | \$0               | \$0             | \$0         | \$590,000      | \$14,341,780    |
| Jefferson                     | Avada                | 14,037,510   | 373,350,920   | 80,450,810    | 22,084,820   | 648,040       | 0                 | 0               | 0           | 19,648,710     | 510,220,810     |
|                               | Total Avada          | \$14,303,920 | \$383,005,280 | \$84,281,830  | \$22,084,820 | \$648,040     | \$0               | \$0             | \$0         | \$20,238,710   | \$524,562,600   |
| Eagle                         | Basalt               | \$3,878,360  | \$11,004,120  | \$6,656,500   | \$0          | \$1,030       | \$0               | \$0             | \$0         | \$567,940      | \$22,107,950    |
| Pitkin                        | Basalt               | 1,902,370    | 3,299,710     | 3,301,120     | 339,530      | 330           | 0                 | 0               | 0           | 50,280         | 8,893,340       |
|                               | Total Basalt         | \$5,780,730  | \$14,303,830  | \$9,957,620   | \$339,530    | \$1,360       | \$0               | \$0             | \$0         | \$618,220      | \$31,001,290    |
| Apache                        | Bow Mar              | \$26,140     | \$6,787,720   | \$12,690      | \$0          | \$0           | \$0               | \$0             | \$0         | \$56,760       | \$6,883,310     |
| Jefferson                     | Bow Mar              | 158,080      | 3,005,490     | 0             | 0            | 0             | 0                 | 0               | 0           | 30,620         | 3,194,190       |
|                               | Total Bow Mar        | \$184,220    | \$9,793,210   | \$12,690      | \$0          | \$0           | \$0               | \$0             | \$0         | \$87,380       | \$10,077,500    |
| Adams                         | Brighton             | \$2,182,840  | \$39,530,320  | \$31,433,400  | \$5,787,470  | \$599,760     | \$315,690         | \$0             | \$46,760    | \$4,134,800    | \$84,031,040    |
| Weld                          | Brighton             | 229,000      | 56,470        | 1,070,040     | 340,220      | 88,150        | 0                 | 0               | 0           | 126,050        | 1,909,930       |
|                               | Total Brighton       | \$2,411,840  | \$39,586,790  | \$32,503,440  | \$6,127,690  | \$687,910     | \$315,690         | \$0             | \$46,760    | \$4,260,850    | \$85,940,970    |
| Adams                         | Broomfield           | \$3,756,280  | \$29,677,120  | \$3,731,360   | \$173,220    | \$234,790     | \$0               | \$0             | \$2,424,270 | \$655,750      | \$40,652,790    |
| Boulder                       | Broomfield           | 14,000,720   | 85,987,650    | 33,656,570    | 31,044,500   | 58,590        | 2,390             | 0               | 0           | 5,294,100      | 170,044,520     |
| Jefferson                     | Broomfield           | 877,690      | 5,645,870     | 6,039,310     | 6,006,930    | 5,220         | 0                 | 0               | 0           | 269,620        | 18,844,640      |
| Weld                          | Broomfield           | 0            | 0             | 46,480        | 0            | 48,400        | 950               | 0               | 93,280      | 32,240         | 221,350         |
|                               | Total Broomfield     | \$18,634,690 | \$121,310,640 | \$43,473,720  | \$37,224,650 | \$347,000     | \$3,340           | \$0             | \$2,517,550 | \$6,251,710    | \$229,763,300   |
| Rio Grande                    | Center               | \$29,580     | \$8,840       | \$2,303,740   | \$0          | \$0           | \$0               | \$0             | \$0         | \$12,720       | \$2,354,880     |
| Saguache                      | Center               | 58,330       | 1,434,970     | 2,375,830     | 0            | 7,340         | 0                 | 0               | 0           | 259,600        | 4,136,070       |
|                               | Total Center         | \$87,910     | \$1,443,810   | \$4,679,570   | \$0          | \$7,340       | \$0               | \$0             | \$0         | \$272,320      | \$6,490,950     |
| Boulder                       | Erle                 | \$506,870    | \$103,930     | \$137,380     | \$0          | \$123,200     | \$320             | \$0             | \$194,870   | \$28,900       | \$1,095,470     |
| Weld                          | Erle                 | 635,970      | 5,087,880     | 941,410       | 298,540      | 78,060        | 3,750             | 0               | 169,350     | 217,030        | 7,631,990       |
|                               | Total Erle           | \$1,342,840  | \$5,191,810   | \$1,078,790   | \$298,540    | \$201,260     | \$4,070           | \$0             | \$364,220   | \$245,930      | \$8,727,460     |

1995  
CITIES & TOWNS ASSESSED VALUATION BY CLASS

| COUNTY                           | NAME OF CITY OR TOWN  | VACANT LAND   | RESIDENTIAL   | COMMERCIAL    | INDUSTRIAL   | AGRI-CULTURAL | NATURAL RESOURCES | PRODUCING MINES | OIL & GAS    | STATE ASSESSED | TOTAL TAXABLE |
|----------------------------------|-----------------------|---------------|---------------|---------------|--------------|---------------|-------------------|-----------------|--------------|----------------|---------------|
| El Paso<br>Teller                | Green Mountain Falls  | \$457,280     | \$3,363,500   | \$524,540     | \$0          | \$200         | \$0               | \$0             | \$0          | \$218,120      | \$4,563,640   |
|                                  | Green Mountain Falls  | 51,820        | 211,940       | 0             | 0            | 0             | 0                 | 0               | 0            | 28,660         | 280,420       |
|                                  | Total Green Mtn Falls | \$509,100     | \$3,575,440   | \$524,540     | \$0          | \$200         | \$0               | \$0             | \$0          | \$244,780      | \$4,854,060   |
| Arapahoe<br>Douglas<br>Jefferson | Littleton             | \$8,958,160   | \$162,042,710 | \$74,458,400  | \$6,300,240  | \$387,950     | \$1,060           | \$0             | \$0          | \$12,229,840   | \$284,358,360 |
|                                  | Littleton             | 208,770       | 196,450       | 792,490       | 0            | 190           | 0                 | 0               | 0            | 31,160         | 1,229,060     |
|                                  | Littleton             | 273,660       | 0             | 0             | 0            | 0             | 0                 | 0               | 0            | 0              | 273,660       |
| Total Littleton                  | \$9,440,590           | \$162,239,160 | \$75,250,890  | \$6,300,240   | \$388,140    | \$1,060       | \$0               | \$0             | \$12,261,000 | \$285,861,080  |               |
| Boulder<br>Weld                  | Longmont              | \$13,995,690  | \$233,369,560 | \$100,365,440 | \$50,558,700 | \$239,040     | \$610             | \$0             | \$0          | \$7,599,240    | \$408,128,300 |
|                                  | Longmont              | 0             | 0             | 5,286,920     | 0            | 1,070         | 0                 | 0               | 561,600      | 0              | 5,858,590     |
|                                  | Total Longmont        | \$13,995,690  | \$233,369,560 | \$105,661,360 | \$50,558,700 | \$240,110     | \$610             | \$0             | \$561,600    | \$7,599,240    | \$411,986,890 |
| Adams<br>Weld                    | Northglenn            | \$3,379,710   | \$81,946,830  | \$35,043,040  | \$2,610,770  | \$120         | \$70              | \$0             | \$0          | \$5,019,590    | \$128,000,130 |
|                                  | Northglenn            | 0             | 0             | 0             | 0            | 54,260        | 0                 | 0               | 7,350        | 11,860         | 73,470        |
|                                  | Total Northglenn      | \$3,379,710   | \$81,946,830  | \$35,043,040  | \$2,610,770  | \$54,380      | \$70              | \$0             | \$7,350      | \$5,031,450    | \$128,073,600 |
| Boulder<br>Jefferson             | Superior              | \$5,188,580   | \$19,951,780  | \$313,840     | \$2,850      | \$11,830      | \$290             | \$0             | \$0          | \$189,200      | \$25,658,370  |
|                                  | Superior              | 19,720        | 0             | 0             | 0            | 940           | 0                 | 0               | 0            | 400            | 21,060        |
|                                  | Total Superior        | \$5,208,300   | \$19,951,780  | \$313,840     | \$2,850      | \$12,770      | \$290             | \$0             | \$0          | \$189,600      | \$25,679,430  |
| Adams<br>Jefferson               | Westminster           | \$11,637,300  | \$174,027,660 | \$65,532,430  | \$12,390,250 | \$152,930     | \$160             | \$0             | \$433,280    | \$21,793,040   | \$285,967,050 |
|                                  | Westminster           | 10,023,970    | 147,134,720   | 80,243,560    | 7,757,610    | 77,760        | 2,450             | 0               | 0            | 5,928,130      | 251,168,200   |
|                                  | Total Westminster     | \$21,661,270  | \$321,162,380 | \$145,775,990 | \$20,147,860 | \$230,690     | \$2,610           | \$0             | \$433,280    | \$27,721,170   | \$537,135,250 |





**Section VII**

**Exempt Real and Personal  
Property by Class and County**

**EXEMPT  
FEDERAL GOVERNMENT**

| County      | Number of Parcels |       | Value of Land |             | Value of Improvements |             | Value of Personal Property |            | Total Value |             |
|-------------|-------------------|-------|---------------|-------------|-----------------------|-------------|----------------------------|------------|-------------|-------------|
|             | 1994              | 1995  | 1994          | 1995        | 1994                  | 1995        | 1994                       | 1995       | 1994        | 1995        |
|             |                   |       |               |             |                       |             |                            |            |             |             |
| Adams       | 57                | 56    | \$261,230     | \$261,920   | \$200                 | \$200       | \$0                        | \$0        | \$261,430   | \$262,120   |
| Alamosa     | 186               | 186   | 1,059,910     | 1,059,910   | 439,360               | 439,360     | 0                          | 0          | 1,499,270   | 1,499,270   |
| Arapahoe    | 83                | 87    | 14,302,100    | 14,119,880  | 9,129,250             | 9,112,560   | 0                          | 540        | 23,431,350  | 23,232,980  |
| Archuleta   | 19                | 16    | 33,122,440    | 33,118,310  | 60,350                | 55,140      | 42,560                     | 42,560     | 33,225,350  | 33,216,010  |
| Baca        | 170               | 170   | 837,900       | 868,900     | 14,000                | 1,410       | 0                          | 0          | 851,900     | 870,310     |
| Bent        | 66                | 66    | 130,710       | 130,710     | 31,118,760            | 31,118,760  | 0                          | 0          | 31,249,470  | 31,249,470  |
| Boulder     | 383               | 382   | 293,471,560   | 500,987,020 | 647,880               | 637,090     | 14,406,120                 | 10,707,850 | 308,525,560 | 512,331,960 |
| Chaffee     | 42                | 41    | 25,311,470    | 25,246,900  | 27,010                | 18,340      | 0                          | 0          | 25,338,480  | 25,265,240  |
| Cheyenne    | 2                 | 2     | 650           | 650         | 0                     | 0           | 0                          | 0          | 650         | 650         |
| Clear Creek | 2                 | 2     | 6,247,300     | 6,247,300   | 217,500               | 217,500     | 0                          | 0          | 6,464,800   | 6,464,800   |
| Conejos     | 19                | 19    | 1,584,510     | 1,583,590   | 127,020               | 123,360     | 0                          | 0          | 1,711,530   | 1,706,950   |
| Costilla    | 2                 | 2     | 300           | 300         | 0                     | 13,860      | 0                          | 0          | 300         | 14,160      |
| Crowley     | 4,123             | 4,123 | 12,160        | 12,160      | 0                     | 0           | 0                          | 0          | 12,160      | 12,160      |
| Custer      | 7                 | 6     | 533,320       | 533,090     | 310                   | 310         | 0                          | 0          | 533,630     | 533,400     |
| Delta       | 392               | 443   | 5,906,960     | 10,782,120  | 131,430               | 163,680     | 0                          | 0          | 6,038,390   | 10,945,800  |
| Denver      | 72                | 72    | 18,123,650    | 23,875,700  | 63,081,130            | 63,287,340  | 0                          | 0          | 81,204,780  | 87,163,040  |
| Dolores     | 19                | 0     | 1,667,680     | 1,667,680   | 0                     | 0           | 0                          | 0          | 1,667,680   | 1,667,680   |
| Douglas     | 34                | 38    | 30,685,300    | 32,014,340  | 1,438,550             | 1,597,730   | 0                          | 0          | 32,123,850  | 33,612,070  |
| Eagle       | 149               | 149   | 10,557,440    | 11,127,780  | 593,190               | 647,040     | 0                          | 0          | 11,150,630  | 11,774,820  |
| El Paso     | 199               | 231   | 8,410,960     | 8,462,650   | 3,729,780             | 509,443,570 | 14,469,290                 | 15,310,960 | 26,610,030  | 533,217,180 |
| Elbert      | 12                | 12    | 19,640        | 19,640      | 0                     | 0           | 260                        | 260        | 19,900      | 19,900      |
| Fremont     | 199               | 206   | 902,140       | 1,091,480   | 1,030                 | 1,410       | 0                          | 0          | 903,170     | 1,092,890   |
| Garfield    | 32                | 30    | 847,410       | 825,080     | 562,420               | 551,270     | 0                          | 0          | 1,409,830   | 1,376,350   |
| Gilpin      | 7                 | 7     | 460,380       | 460,380     | 136,500               | 136,500     | 0                          | 0          | 596,880     | 596,880     |
| Grand       | 40                | 53    | 60,381,730    | 60,505,320  | 20,410                | 20,410      | 0                          | 0          | 60,402,140  | 60,525,730  |
| Gunnison    | 105               | 105   | 143,312,610   | 161,943,250 | 731,580               | 936,420     | 215,510                    | 247,840    | 144,259,700 | 163,127,510 |
| Hinsdale    | 2                 | 2     | 120,146,680   | 120,146,680 | 152,570               | 152,570     | 0                          | 0          | 120,299,250 | 120,299,250 |
| Huerfano    | 25                | 25    | 49,640        | 49,640      | 28,760                | 28,760      | 5,000                      | 5,000      | 83,400      | 83,400      |
| Jackson     | 11                | 11    | 35,596,000    | 35,596,000  | 95,080                | 95,080      | 0                          | 0          | 35,691,080  | 35,691,080  |
| Kiowa       | 129               | 129   | 40,090        | 4,090       | 0                     | 0           | 0                          | 0          | 40,090      | 4,090       |

|               |                  |                  |                        |                        |                      |                      |                     |                     |                        |                        |
|---------------|------------------|------------------|------------------------|------------------------|----------------------|----------------------|---------------------|---------------------|------------------------|------------------------|
| Kit Caroon    | 28               | 29               | 20,040                 | 20,260                 | 4,630                | 5,560                | 0                   | 0                   | 24,670                 | 25,820                 |
| La Plata      | 94               | 100              | 14,331,080             | 14,391,890             | 2,849,200            | 4,510,350            | 0                   | 0                   | 17,180,280             | 18,902,240             |
| Lake          | 2                | 6                | 9,570                  | 9,450                  | 16,410               | 17,940               | 0                   | 0                   | 25,960                 | 27,390                 |
| Larimer       | 1,947            | 2,039            | 96,154,430             | 109,816,050            | 12,608,370           | 14,373,540           | 866,980             | 988,360             | 109,629,780            | 124,977,950            |
| Las Animas    | 47               | 54               | 453,770                | 494,210                | 200,100              | 490,100              | 0                   | 0                   | 653,870                | 984,310                |
| Lincoln       | 24               | 24               | 53,820                 | 7,580                  | 0                    | 0                    | 0                   | 0                   | 53,820                 | 7,580                  |
| Logan         | 30               | 29               | 58,710                 | 58,500                 | 419,130              | 337,650              | 0                   | 0                   | 477,840                | 396,150                |
| Mesa          | 453              | 460              | 8,941,220              | 8,937,360              | 1,688,200            | 2,013,250            | 0                   | 0                   | 10,638,420             | 10,950,610             |
| Mineral       | 2                | 2                | 1,410,040              | 1,410,040              | 161,370              | 160,000              | 0                   | 0                   | 1,571,410              | 1,570,040              |
| Moffat        | 500              | 494              | 5,349,110              | 5,349,310              | 771,410              | 768,820              | 189,130             | 189,130             | 6,309,650              | 6,307,260              |
| Montezuma     | 300              | 300              | 92,538,630             | 94,561,520             | 5,706,230            | 5,830,970            | 0                   | 0                   | 98,244,860             | 100,392,490            |
| Montrose      | 1,028,934        | 1,028,934        | 2,502,840              | 2,502,840              | 71,020               | 71,020               | 0                   | 0                   | 2,573,860              | 2,573,860              |
| Morgan        | 33               | 31               | 91,680                 | 90,310                 | 1,114,450            | 1,108,160            | 0                   | 0                   | 1,208,130              | 1,198,470              |
| Otero         | 138              | 44               | 640,070                | 597,870                | 1,166,140            | 359,040              | 0                   | 0                   | 1,808,210              | 956,910                |
| Ouray         | 8                | 8                | 141,100                | 3,584,400              | 0                    | 0                    | 0                   | 0                   | 141,100                | 3,584,400              |
| Park          | 753,400          | 753,400          | 167,956,080            | 167,956,080            | 32,000               | 32,000               | 0                   | 0                   | 167,988,080            | 167,988,080            |
| Phillips      | 10               | 15               | 37,380                 | 0                      | 1,320,670            | 1,097,310            | 13,760              | 12,940              | 1,371,810              | 1,110,250              |
| Pitkin        | 14               | 16               | 3,272,010              | 3,025,560              | 788,240              | 617,700              | 0                   | 0                   | 4,060,250              | 3,643,260              |
| Prowers       | 20               | 20               | 95,340                 | 95,340                 | 192,390              | 192,390              | 0                   | 0                   | 287,730                | 287,730                |
| Pueblo        | 414              | 414              | 502,220                | 487,890                | 179,880              | 97,240               | 0                   | 0                   | 682,200                | 565,130                |
| Rio Blanco    | 1                | 1                | 4,593,070              | 4,593,070              | 13,870               | 17,270               | 0                   | 0                   | 4,606,940              | 4,610,340              |
| Rio Grande    | 129              | 127              | 22,485,650             | 22,473,510             | 517,610              | 535,400              | 0                   | 0                   | 23,003,260             | 23,008,910             |
| Routt         | 14               | 16               | 159,840                | 161,530                | 365,500              | 387,360              | 0                   | 0                   | 525,340                | 548,890                |
| Saguache      | 22               | 0                | 18,620                 | 18,440                 | 22,720               | 22,630               | 0                   | 0                   | 41,340                 | 41,070                 |
| San Juan      | 3                | 3                | 15,439,840             | 18,424,910             | 19,130               | 19,140               | 0                   | 0                   | 15,458,970             | 18,444,050             |
| San Miguel    | 24               | 24               | 7,867,650              | 7,869,140              | 128,390              | 28,590               | 0                   | 0                   | 7,996,040              | 7,917,730              |
| Sedgwick      | 2                | 2                | 470                    | 470                    | 0                    | 0                    | 0                   | 0                   | 470                    | 470                    |
| Summit        | 17               | 72               | 2,021,530              | 2,007,670              | 8,530                | 1,240                | 0                   | 0                   | 2,030,060              | 2,008,910              |
| Teller        | 22               | 22               | 626,730                | 614,690                | 77,120               | 151,400              | 0                   | 0                   | 703,850                | 766,090                |
| Washington    | 8                | 8                | 95,700                 | 95,700                 | 868,020              | 868,020              | 360,000             | 360,000             | 1,323,720              | 1,323,720              |
| Weld          | 683              | 681              | 1,003,880              | 1,027,710              | 627,840              | 613,170              | 0                   | 0                   | 1,631,720              | 1,640,880              |
| Yuma          | 19               | 19               | 65,670                 | 65,670                 | 39,500               | 40,610               | 10,100              | 10,100              | 115,270                | 116,380                |
| <b>Totals</b> | <b>1,793,930</b> | <b>1,794,065</b> | <b>\$1,262,921,660</b> | <b>\$1,523,291,440</b> | <b>\$144,472,240</b> | <b>\$653,567,540</b> | <b>\$30,576,710</b> | <b>\$27,875,540</b> | <b>\$1,437,972,610</b> | <b>\$2,204,734,520</b> |

**EXEMPT  
STATE OF COLORADO**

| County      | Number of Parcels |        | Value of Land |            | Value of Improvements |             | Value of Personal Property |           | Total Value |             |
|-------------|-------------------|--------|---------------|------------|-----------------------|-------------|----------------------------|-----------|-------------|-------------|
|             | 1984              | 1985   | 1984          | 1985       | 1984                  | 1985        | 1984                       | 1985      | 1984        | 1985        |
| Adams       | 155               | 154    | \$481,600     | \$464,020  | \$1,310,210           | \$1,299,260 | \$0                        | \$0       | \$1,791,810 | \$1,763,280 |
| Alamosa     | 49                | 81     | 591,540       | 619,730    | 265,060               | 265,060     | 0                          | 0         | 856,600     | 884,790     |
| Arapahoe    | 180               | 181    | 7,127,010     | 6,543,990  | 4,609,520             | 4,309,280   | 0                          | 0         | 11,736,530  | 10,852,280  |
| Archuleta   | 13                | 13     | 240,490       | 241,460    | 62,760                | 54,980      | 6,300                      | 6,300     | 309,550     | 302,740     |
| Baca        | 52                | 52     | 105,390       | 105,390    | 31,850                | 28,980      | 0                          | 0         | 137,240     | 134,370     |
| Bent        | 339               | 339    | 672,920       | 672,920    | 65,110                | 65,110      | 0                          | 0         | 738,030     | 738,030     |
| Boulder     | 121               | 136    | 28,362,700    | 34,166,990 | 30,113,450            | 30,113,450  | 7,224,210                  | 7,227,420 | 66,712,910  | 71,507,860  |
| Chaffee     | 21                | 21     | 617,210       | 617,210    | 2,458,630             | 2,458,630   | 0                          | 0         | 3,075,840   | 3,075,840   |
| Cheyenne    | 35                | 114    | 21,540        | 232,300    | 17,850                | 0           | 0                          | 0         | 39,390      | 232,300     |
| Clear Creek | 7                 | 7      | 14,140        | 14,140     | 152,250               | 152,250     | 0                          | 0         | 166,390     | 166,390     |
| Conejos     | 7                 | 7      | 218,760       | 218,760    | 27,040                | 27,040      | 0                          | 0         | 245,800     | 245,800     |
| Costilla    | 3                 | 3      | 400           | 400        | 1,830                 | 770         | 0                          | 0         | 2,230       | 1,170       |
| Crowley     | 61,074            | 61,074 | 181,570       | 181,570    | 4,060,000             | 4,060,000   | 0                          | 0         | 4,241,570   | 4,241,570   |
| Custer      | 6                 | 6      | 33,260        | 31,530     | 4,590                 | 4,590       | 0                          | 0         | 37,850      | 36,120      |
| Delta       | 41                | 45     | 39,340        | 37,340     | 86,460                | 95,300      | 0                          | 0         | 125,800     | 132,640     |
| Denver      | 366               | 377    | 29,253,000    | 25,270,880 | 71,619,420            | 74,410,250  | 0                          | 0         | 100,872,420 | 99,681,130  |
| Dolores     | 13                | 0      | 17,200        | 17,200     | 0                     | 0           | 0                          | 0         | 17,200      | 17,200      |
| Douglas     | 318               | 323    | 2,461,720     | 3,553,540  | 695,760               | 668,220     | 50                         | 50        | 3,157,530   | 4,221,810   |
| Eagle       | 44                | 45     | 133,180       | 209,730    | 335,990               | 393,580     | 0                          | 0         | 469,170     | 543,310     |
| El Paso     | 350               | 458    | 4,518,120     | 6,650,620  | 1,503,710             | 2,325,760   | 29,220                     | 29,220    | 6,051,050   | 9,005,600   |
| Ebert       | 152               | 153    | 716,550       | 716,330    | 9,070                 | 9,470       | 0                          | 0         | 725,620     | 725,800     |
| Fremont     | 84                | 85     | 1,179,040     | 1,492,840  | 306,370               | 316,740     | 0                          | 0         | 1,485,410   | 1,809,580   |
| Garfield    | 69                | 71     | 2,172,250     | 1,217,010  | 1,951,630             | 1,901,770   | 0                          | 0         | 4,123,880   | 3,118,780   |
| Glavin      | 81                | 81     | 526,920       | 526,920    | 28,000                | 28,000      | 0                          | 0         | 554,920     | 554,920     |
| Grand       | 14                | 21     | 4,276,970     | 4,506,950  | 43,430                | 43,430      | 0                          | 0         | 4,320,400   | 4,550,380   |
| Gunnison    | 27                | 27     | 840,690       | 949,980    | 6,403,480             | 8,196,450   | 1,161,170                  | 1,335,350 | 8,405,340   | 10,481,780  |
| Hinckley    | 5                 | 5      | 1,054,220     | 1,054,220  | 7,750                 | 7,750       | 0                          | 0         | 1,061,970   | 1,061,970   |
| Huerfano    | 9                 | 9      | 16,200        | 19,290     | 26,780                | 26,780      | 15,000                     | 15,000    | 57,980      | 61,070      |
| Jackson     | 5                 | 5      | 4,775,190     | 4,775,190  | 32,230                | 32,230      | 0                          | 0         | 4,807,420   | 4,807,420   |
| Kiowa       | 222               | 222    | 224,260       | 224,260    | 0                     | 0           | 0                          | 0         | 224,260     | 224,260     |

|               |                |                |                      |                      |                      |                      |                     |                     |                      |                      |
|---------------|----------------|----------------|----------------------|----------------------|----------------------|----------------------|---------------------|---------------------|----------------------|----------------------|
| Kit Carson    | 318            | 328            | 725,080              | 727,460              | 1,918,550            | 1,887,740            | 0                   | 0                   | 2,643,630            | 2,595,200            |
| La Plata      | 41             | 40             | 4,252,000            | 4,290,270            | 24,265,660           | 24,451,770           | 0                   | 0                   | 28,517,660           | 28,742,040           |
| Lake          | 2              | 2              | 8,120                | 8,120                | 0                    | 0                    | 0                   | 0                   | 8,120                | 8,120                |
| Larimer       | 634            | 608            | 62,209,310           | 72,162,800           | 252,298,110          | 292,665,810          | 18,919,620          | 21,948,760          | 333,427,040          | 396,775,370          |
| Las Animas    | 84             | 86             | 693,270              | 758,320              | 1,740,360            | 1,737,760            | 0                   | 0                   | 2,433,630            | 2,494,080            |
| Lincoln       | 208            | 202            | 571,510              | 608,840              | 0                    | 0                    | 0                   | 0                   | 571,510              | 608,840              |
| Logan         | 316            | 241            | 1,117,990            | 1,111,430            | 3,661,880            | 3,661,880            | 0                   | 0                   | 4,779,870            | 4,773,310            |
| Mesa          | 80             | 81             | 781,530              | 650,820              | 9,169,680            | 10,036,370           | 0                   | 0                   | 9,951,210            | 10,689,290           |
| Mineral       | 3              | 3              | 41,350               | 41,350               | 62,650               | 61,700               | 0                   | 0                   | 104,000              | 103,050              |
| Moffat        | 223            | 224            | 815,000              | 815,330              | 427,610              | 421,430              | 341,160             | 341,160             | 1,583,770            | 1,577,920            |
| Montezuma     | 24             | 78             | 926,210              | 1,128,680            | 137,100              | 140,100              | 0                   | 0                   | 1,063,310            | 1,268,780            |
| Montrose      | 10             | 10             | 26,430               | 18,080               | 71,960               | 45,610               | 0                   | 0                   | 98,390               | 63,690               |
| Morgan        | 178            | 181            | 549,810              | 574,430              | 437,390              | 478,700              | 0                   | 0                   | 987,200              | 1,053,130            |
| Otero         | 244            | 94             | 580,060              | 585,460              | 2,051,730            | 2,044,410            | 0                   | 0                   | 2,631,790            | 2,629,870            |
| Ouray         | 9              | 9              | 258,450              | 258,450              | 42,320               | 83,970               | 40,000              | 50,680              | 340,770              | 393,100              |
| Park          | 98,935         | 98,935         | 14,495,760           | 14,495,760           | 8,980                | 8,980                | 0                   | 0                   | 14,504,740           | 14,504,740           |
| Phillips      | 37             | 70             | 186,630              | 603,110              | 14,820               | 12,230               | 103,430             | 90,660              | 304,880              | 706,000              |
| Pitkin        | 2              | 3              | 12,670               | 581,480              | 76,560               | 236,810              | 0                   | 0                   | 89,230               | 818,280              |
| Prowers       | 218            | 219            | 697,270              | 1,181,690            | 23,340               | 23,340               | 0                   | 0                   | 720,610              | 1,205,030            |
| Pueblo        | 1,002          | 1,005          | 2,170,580            | 2,163,680            | 1,746,710            | 1,471,410            | 0                   | 0                   | 3,917,290            | 3,635,090            |
| Rio Blanco    | 31             | 32             | 192,840              | 264,850              | 178,120              | 220,330              | 0                   | 0                   | 371,060              | 485,180              |
| Rio Grande    | 90             | 99             | 691,430              | 769,900              | 318,560              | 955,260              | 0                   | 0                   | 1,009,990            | 1,725,160            |
| Routt         | 10             | 9              | 30,420               | 28,730               | 56,760               | 34,900               | 0                   | 0                   | 87,180               | 63,630               |
| Saguache      | 10             | 0              | 180                  | 38,320               | 140,960              | 140,960              | 0                   | 0                   | 141,140              | 179,280              |
| San Juan      | 9              | 9              | 60,090               | 73,840               | 98,790               | 98,790               | 0                   | 0                   | 158,880              | 172,630              |
| San Miguel    | 8              | 8              | 49,960               | 49,960               | 146,390              | 145,200              | 0                   | 0                   | 196,350              | 195,160              |
| Sedgwick      | 63             | 63             | 350,860              | 350,860              | 0                    | 0                    | 0                   | 0                   | 350,860              | 350,860              |
| Summit        | 41             | 38             | 241,790              | 350,840              | 292,920              | 66,600               | 0                   | 0                   | 534,710              | 417,540              |
| Teller        | 97             | 97             | 995,350              | 1,861,780            | 22,870               | 51,180               | 0                   | 13,070              | 1,018,220            | 1,826,030            |
| Washington    | 314            | 314            | 2,566,500            | 2,566,500            | 650,400              | 650,400              | 14,500              | 14,500              | 3,231,400            | 3,231,400            |
| Weld          | 553            | 558            | 1,305,800            | 1,475,300            | 97,450               | 114,280              | 0                   | 0                   | 1,403,250            | 1,569,580            |
| Yuma          | 95             | 95             | 514,800              | 514,800              | 164,380              | 168,990              | 3,870               | 3,870               | 683,050              | 687,650              |
| <b>Totals</b> | <b>167,761</b> | <b>167,852</b> | <b>\$189,992,530</b> | <b>\$206,442,150</b> | <b>\$426,565,790</b> | <b>\$473,333,040</b> | <b>\$27,858,530</b> | <b>\$31,074,040</b> | <b>\$644,416,850</b> | <b>\$710,848,230</b> |

**EXEMPT  
COLORADO COUNTIES**

| County      | Number of Parcels |       | Value of Land |             | Value of Improvements |             | Value of Personal Property |         | Total Value |             |
|-------------|-------------------|-------|---------------|-------------|-----------------------|-------------|----------------------------|---------|-------------|-------------|
|             | 1994              | 1995  | 1994          | 1995        | 1994                  | 1995        | 1994                       | 1995    | 1994        | 1995        |
| Adams       | 1,287             | 1,301 | \$2,529,100   | \$3,110,750 | \$4,222,310           | \$4,597,900 | \$0                        | \$0     | \$6,751,410 | \$7,708,650 |
| Alamosa     | 66                | 71    | 83,820        | 87,490      | 940,740               | 940,740     | 0                          | 0       | 1,024,560   | 1,028,230   |
| Arapahoe    | 169               | 167   | 16,822,140    | 16,960,810  | 17,100,500            | 12,797,710  | 0                          | 0       | 33,922,640  | 29,658,520  |
| Archuleta   | 27                | 33    | 306,510       | 444,550     | 1,000,010             | 977,240     | 160,000                    | 160,000 | 1,466,520   | 1,581,790   |
| Baca        | 13                | 14    | 7,440         | 9,670       | 350,730               | 31,960      | 0                          | 0       | 358,170     | 41,630      |
| Bent        | 67                | 67    | 108,170       | 108,170     | 1,992,080             | 1,992,080   | 12,710                     | 12,710  | 2,112,960   | 2,112,960   |
| Boulder     | 374               | 459   | 57,374,340    | 44,468,690  | 3,653,460             | 3,625,440   | 217,330                    | 218,660 | 61,245,130  | 48,312,790  |
| Chaffee     | 79                | 79    | 85,820        | 85,820      | 349,960               | 349,960     | 0                          | 0       | 435,780     | 435,780     |
| Cheyenne    | 29                | 29    | 81,470        | 82,090      | 1,200,000             | 950         | 0                          | 0       | 1,281,470   | 83,040      |
| Clear Creek | 63                | 63    | 94,250        | 94,250      | 1,015,000             | 1,015,000   | 0                          | 0       | 1,109,250   | 1,109,250   |
| Conejos     | 12                | 12    | 9,980         | 8,510       | 157,610               | 157,680     | 0                          | 0       | 167,590     | 166,190     |
| Costilla    | 101               | 462   | 979,320       | 1,290,350   | 1,931,200             | 1,723,290   | 0                          | 0       | 2,910,520   | 3,013,640   |
| Crowley     | 503               | 503   | 17,320        | 17,320      | 102,600               | 102,600     | 0                          | 0       | 119,920     | 119,920     |
| Custer      | 36                | 36    | 89,560        | 89,750      | 303,670               | 313,130     | 0                          | 0       | 393,230     | 402,880     |
| Delta       | 136               | 142   | 314,330       | 295,260     | 1,602,780             | 1,169,230   | 0                          | 0       | 1,917,110   | 1,464,490   |
| Denver      | 3,169             | 3,138 | 223,304,390   | 218,013,060 | 241,913,090           | 249,515,580 | 0                          | 0       | 465,217,470 | 467,528,640 |
| Dolores     | 29                | 14    | 8,380         | 8,620       | 246,680               | 246,680     | 0                          | 0       | 255,060     | 255,300     |
| Douglas     | 1,013             | 1,097 | 4,602,090     | 7,473,580   | 2,802,620             | 3,136,770   | 125,150                    | 112,930 | 7,529,860   | 10,723,280  |
| Eagle       | 85                | 48    | 1,971,980     | 3,818,610   | 6,026,860             | 4,562,610   | 0                          | 0       | 7,998,840   | 8,381,220   |
| El Paso     | 241               | 250   | 4,856,280     | 4,994,700   | 5,524,140             | 5,668,320   | 0                          | 0       | 10,380,420  | 10,663,020  |
| Elbert      | 57                | 51    | 400,770       | 381,590     | 443,930               | 477,730     | 6,440                      | 6,440   | 851,140     | 855,760     |
| Fremont     | 55                | 109   | 365,250       | 484,600     | 125,350               | 142,840     | 0                          | 0       | 490,600     | 627,440     |
| Garfield    | 68                | 68    | 1,377,050     | 1,366,320   | 2,677,920             | 2,763,480   | 0                          | 0       | 4,054,970   | 4,129,800   |
| Glipn       | 381               | 381   | 145,640       | 145,640     | 1,440,000             | 1,440,000   | 0                          | 0       | 1,585,640   | 1,585,640   |
| Grand       | 41                | 53    | 927,420       | 940,530     | 166,140               | 166,140     | 0                          | 0       | 1,093,560   | 1,106,670   |
| Gunnison    | 100               | 100   | 168,140       | 190,000     | 624,980               | 799,970     | 465,040                    | 534,800 | 1,258,160   | 1,524,770   |
| Hinsdale    | 27                | 27    | 491,810       | 491,810     | 145,270               | 145,270     | 58,000                     | 58,000  | 695,080     | 695,080     |
| Huerfano    | 138               | 138   | 84,720        | 84,720      | 163,520               | 163,520     | 329,500                    | 329,500 | 577,740     | 577,740     |
| Jackson     | 27                | 2     | 30,530        | 3,060       | 131,710               | 4,350       | 0                          | 0       | 162,240     | 7,410       |
| Kiowa       | 27                | 27    | 6,090         | 6,090       | 263,100               | 263,100     | 0                          | 0       | 269,190     | 269,190     |

|               |               |               |                      |                      |                      |                      |                    |                    |                      |                      |
|---------------|---------------|---------------|----------------------|----------------------|----------------------|----------------------|--------------------|--------------------|----------------------|----------------------|
| Kit Carson    | 78            | 81            | 46,490               | 47,510               | 285,210              | 280,510              | 0                  | 0                  | 331,700              | 328,020              |
| La Plata      | 64            | 68            | 3,378,730            | 3,378,050            | 3,241,330            | 4,278,250            | 0                  | 0                  | 6,620,060            | 7,656,300            |
| Lake          | 88            | 94            | 693,950              | 858,980              | 153,690              | 5,690                | 0                  | 0                  | 847,640              | 864,670              |
| Larimer       | 360           | 342           | 1,068,680            | 1,250,360            | 791,830              | 826,440              | 241,930            | 283,060            | 2,102,440            | 2,459,860            |
| Las Animas    | 70            | 71            | 362,700              | 414,480              | 1,439,740            | 1,505,800            | 0                  | 0                  | 1,802,440            | 1,920,280            |
| Lincoln       | 43            | 43            | 10,290               | 53,590               | 367,050              | 0                    | 0                  | 0                  | 377,340              | 53,590               |
| Logan         | 38            | 36            | 77,820               | 77,830               | 716,540              | 716,540              | 0                  | 0                  | 794,360              | 794,370              |
| Mesa          | 194           | 199           | 1,046,470            | 1,076,490            | 3,097,260            | 4,217,350            | 0                  | 0                  | 4,143,730            | 5,283,840            |
| Mineral       | 15            | 15            | 549,420              | 550,000              | 736,200              | 730,600              | 0                  | 0                  | 1,285,620            | 1,280,600            |
| Moffat        | 90            | 91            | 1,443,860            | 1,445,550            | 13,622,130           | 13,478,120           | 1,456,780          | 1,456,780          | 16,522,770           | 16,381,450           |
| Mortezuma     | 93            | 101           | 863,580              | 882,460              | 1,081,740            | 1,105,390            | 0                  | 0                  | 1,945,320            | 1,987,850            |
| Morrtose      | 31            | 31            | 220,780              | 340,620              | 1,599,070            | 1,601,000            | 0                  | 0                  | 1,819,850            | 1,941,620            |
| Morgan        | 53            | 53            | 413,530              | 427,090              | 2,536,430            | 2,536,750            | 0                  | 0                  | 2,949,960            | 2,963,840            |
| Otero         | 56            | 54            | 102,010              | 122,280              | 578,680              | 581,400              | 0                  | 0                  | 680,690              | 703,680              |
| Ouray         | 45            | 44            | 534,070              | 500,410              | 147,110              | 153,590              | 403,330            | 774,670            | 1,084,510            | 1,428,670            |
| Park          | 177           | 246           | 496,970              | 480,300              | 82,430               | 45,520               | 0                  | 0                  | 578,400              | 525,820              |
| Phillips      | 15            | 31            | 52,710               | 58,660               | 487,620              | 241,450              | 511,660            | 437,740            | 1,051,990            | 737,850              |
| Pitkin        | 31            | 70            | 2,936,780            | 6,328,940            | 2,037,270            | 4,008,160            | 0                  | 0                  | 4,974,050            | 10,337,000           |
| Prowers       | 140           | 144           | 264,420              | 269,930              | 1,491,270            | 1,757,500            | 0                  | 0                  | 1,755,690            | 2,027,430            |
| Pueblo        | 659           | 674           | 1,252,780            | 1,220,330            | 2,535,080            | 2,347,340            | 0                  | 0                  | 3,787,860            | 3,567,670            |
| Rio Blanco    | 7             | 8             | 146,920              | 151,270              | 3,441,250            | 4,215,280            | 0                  | 0                  | 3,588,170            | 4,368,550            |
| Rio Grande    | 89            | 92            | 233,650              | 241,900              | 1,022,350            | 1,567,560            | 0                  | 0                  | 1,256,000            | 1,809,460            |
| Routt         | 108           | 108           | 380,380              | 380,380              | 1,417,890            | 1,456,050            | 0                  | 0                  | 1,788,270            | 1,836,430            |
| Saguache      | 610           | 0             | 267,570              | 462,540              | 225,620              | 233,550              | 0                  | 0                  | 493,190              | 696,090              |
| San Juan      | 109           | 109           | 421,780              | 427,500              | 1,077,240            | 1,077,230            | 0                  | 0                  | 1,489,020            | 1,504,730            |
| San Miguel    | 67            | 45            | 776,360              | 684,690              | 840,620              | 681,990              | 118,080            | 110,170            | 1,735,060            | 1,456,850            |
| Sedgwick      | 28            | 28            | 9,450                | 9,450                | 1,354,800            | 1,354,800            | 10,000             | 10,000             | 1,374,250            | 1,374,250            |
| Summit        | 112           | 129           | 1,541,580            | 2,268,990            | 2,347,900            | 395,640              | 0                  | 0                  | 3,869,480            | 2,664,630            |
| Teller        | 109           | 109           | 1,771,900            | 1,548,590            | 244,250              | 218,360              | 0                  | 0                  | 2,016,150            | 1,768,950            |
| Washington    | 27            | 27            | 51,590               | 51,590               | 2,335,560            | 2,335,560            | 395,720            | 395,720            | 2,782,870            | 2,782,870            |
| Weld          | 189           | 172           | 1,803,460            | 1,833,580            | 2,408,670            | 1,675,900            | 0                  | 0                  | 4,212,130            | 3,509,480            |
| Yuma          | 54            | 54            | 44,100               | 44,100               | 455,310              | 468,060              | 543,140            | 543,140            | 1,042,550            | 1,055,300            |
| <b>Totals</b> | <b>12,267</b> | <b>12,308</b> | <b>\$340,908,890</b> | <b>\$333,324,750</b> | <b>\$352,817,080</b> | <b>\$355,489,650</b> | <b>\$5,054,810</b> | <b>\$5,444,320</b> | <b>\$698,760,790</b> | <b>\$694,258,720</b> |

**EXEMPT  
POLITICAL SUBDIVISIONS**

| County     | Number of Parcels |       | Value of Land |             |              | Value of Improvements |             |            | Value of Personal Property |              |              | Total Value |  |
|------------|-------------------|-------|---------------|-------------|--------------|-----------------------|-------------|------------|----------------------------|--------------|--------------|-------------|--|
|            | 1994              | 1995  | 1994          | 1995        | 1994         | 1995                  | 1994        | 1995       | 1994                       | 1995         | 1994         | 1995        |  |
|            | Adams             | 1,414 | 1,501         | \$8,895,370 | \$11,808,030 | \$3,547,410           | \$3,496,080 | \$0        | \$0                        | \$12,442,780 | \$15,304,110 |             |  |
| Alamosa    | 141               | 139   | 2,215,840     | 2,198,720   | 3,325,380    | 3,328,110             | 0           | 0          | 5,541,220                  | 5,526,830    |              |             |  |
| Arapahoe   | 1,810             | 1,810 | 99,998,940    | 104,964,510 | 133,659,280  | 130,887,220           | 4,960       | 3,450      | 233,663,180                | 235,655,180  |              |             |  |
| Archuleta  | 129               | 123   | 1,629,840     | 1,635,560   | 2,762,970    | 2,773,960             | 276,240     | 276,240    | 4,669,050                  | 4,685,760    |              |             |  |
| Baca       | 29                | 29    | 53,040        | 53,040      | 1,930,700    | 1,756,940             | 0           | 0          | 1,983,740                  | 1,809,980    |              |             |  |
| Bent       | 83                | 83    | 306,810       | 306,810     | 3,028,630    | 3,028,630             | 3,270       | 3,270      | 3,338,710                  | 3,338,710    |              |             |  |
| Boulder    | 1,852             | 1,977 | 232,144,540   | 123,510,600 | 15,243,330   | 17,137,490            | 2,061,490   | 3,219,140  | 249,449,360                | 143,867,230  |              |             |  |
| Chaffee    | 165               | 165   | 76,770        | 491,240     | 1,804,500    | 1,804,500             | 0           | 0          | 1,881,270                  | 2,285,740    |              |             |  |
| Cheyenne   | 32                | 43    | 105,070       | 155,890     | 2,430,000    | 1,940                 | 0           | 0          | 2,535,070                  | 157,830      |              |             |  |
| ClearCreek | 49                | 49    | 447,300       | 447,300     | 2,514,200    | 2,514,200             | 0           | 0          | 2,961,500                  | 2,961,500    |              |             |  |
| Conejos    | 55                | 55    | 139,680       | 31,420      | 1,221,960    | 1,208,220             | 0           | 0          | 1,361,640                  | 1,239,640    |              |             |  |
| Costilla   | 24                | 23    | 21,800        | 21,710      | 330,480      | 321,410               | 0           | 0          | 352,280                    | 343,120      |              |             |  |
| Crowley    | 75                | 75    | 21,410        | 21,410      | 406,390      | 406,390               | 0           | 0          | 427,800                    | 427,800      |              |             |  |
| Custer     | 38                | 40    | 96,020        | 82,520      | 862,580      | 862,580               | 0           | 0          | 958,600                    | 945,100      |              |             |  |
| Delta      | 337               | 287   | 1,312,640     | 1,073,900   | 6,225,620    | 7,735,920             | 0           | 0          | 7,538,260                  | 8,809,820    |              |             |  |
| Denver     | 435               | 472   | 46,866,550    | 41,777,700  | 126,713,270  | 121,311,130           | 0           | 0          | 173,579,820                | 163,088,830  |              |             |  |
| Dolores    | 4                 | 2     | 3,060         | 3,060       | 9,240        | 9,240                 | 0           | 0          | 12,300                     | 12,300       |              |             |  |
| Douglas    | 1,691             | 1,784 | 11,928,200    | 14,060,750  | 55,544,820   | 58,166,570            | 14,109,820  | 17,216,260 | 81,582,840                 | 69,443,580   |              |             |  |
| Eagle      | 354               | 379   | 11,950,870    | 14,033,400  | 19,162,040   | 19,701,220            | 0           | 0          | 31,112,910                 | 33,734,620   |              |             |  |
| E Paso     | 2,270             | 2,289 | 62,679,480    | 64,537,480  | 35,802,390   | 68,765,780            | 0           | 0          | 98,481,870                 | 133,303,260  |              |             |  |
| Elbert     | 100               | 101   | 401,870       | 790,320     | 1,729,050    | 2,141,720             | 59,700      | 51,270     | 2,190,620                  | 2,983,310    |              |             |  |
| Fremont    | 184               | 182   | 1,279,200     | 1,630,380   | 604,210      | 705,200               | 0           | 0          | 1,883,410                  | 2,335,580    |              |             |  |
| Garfield   | 481               | 486   | 8,833,660     | 9,934,090   | 14,902,060   | 15,087,930            | 0           | 0          | 23,735,720                 | 25,022,020   |              |             |  |
| Gilpin     | 116               | 116   | 98,640        | 98,640      | 232,000      | 232,000               | 70,000      | 70,000     | 400,640                    | 400,640      |              |             |  |
| Grand      | 117               | 130   | 3,118,200     | 3,047,730   | 10,885,540   | 10,911,920            | 1,250       | 4,160      | 14,004,990                 | 13,963,810   |              |             |  |
| Gunnison   | 106               | 106   | 142,600       | 161,140     | 1,113,820    | 1,425,690             | 274,540     | 315,720    | 1,530,960                  | 1,902,550    |              |             |  |
| Hinsdale   | 2                 | 2     | 17,320        | 17,320      | 244,350      | 244,350               | 14,500      | 14,500     | 276,170                    | 276,170      |              |             |  |
| Huerfano   | 66                | 78    | 86,380        | 86,470      | 272,720      | 272,720               | 10,000      | 10,000     | 369,100                    | 369,190      |              |             |  |
| Jackson    | 15                | 15    | 28,920        | 1,270       | 1,419,460    | 1,419,460             | 0           | 0          | 1,448,380                  | 1,420,730    |              |             |  |
| KitCarson  | 155               | 156   | 367,700       | 377,720     | 560,700      | 560,240               | 0           | 0          | 928,400                    | 937,960      |              |             |  |



|               |               |               |                      |                      |                      |                      |                     |                     |                        |                        |
|---------------|---------------|---------------|----------------------|----------------------|----------------------|----------------------|---------------------|---------------------|------------------------|------------------------|
| La Plata      | 316           | 330           | 5,410,750            | 5,651,850            | 12,716,510           | 18,633,180           | 0                   | 0                   | 18,127,260             | 24,285,030             |
| Lake          | 123           | 123           | 512,670              | 512,810              | 1,524,220            | 1,522,130            | 0                   | 0                   | 2,036,890              | 2,034,940              |
| Larimer       | 1,520         | 1,915         | 20,483,010           | 31,093,200           | 98,493,990           | 146,477,880          | 11,750,940          | 16,216,300          | 128,727,940            | 193,787,380            |
| Las Animas    | 79            | 85            | 1,039,620            | 1,122,070            | 2,706,670            | 2,728,430            | 12,170              | 150,780             | 3,758,460              | 3,899,280              |
| Lincoln       | 89            | 88            | 101,380              | 216,810              | 1,091,660            | 2,946,430            | 0                   | 0                   | 1,193,040              | 3,163,240              |
| Logan         | 156           | 150           | 443,410              | 447,240              | 4,853,690            | 4,852,140            | 0                   | 0                   | 5,297,100              | 5,299,380              |
| Mesa          | 469           | 487           | 4,388,520            | 4,559,430            | 36,092,810           | 35,558,870           | 0                   | 0                   | 40,481,330             | 40,118,300             |
| Mineral       | 8             | 3             | 238,870              | 244,190              | 1,698,600            | 1,697,540            | 0                   | 0                   | 1,937,470              | 1,941,730              |
| Moffat        | 59            | 63            | 1,220,130            | 1,251,600            | 7,630,430            | 7,595,460            | 187,500             | 187,500             | 9,038,060              | 9,034,560              |
| Montezuma     | 86            | 103           | 644,530              | 658,620              | 5,216,900            | 5,216,900            | 0                   | 0                   | 5,861,430              | 5,875,520              |
| Montrose      | 51            | 51            | 1,179,150            | 1,756,420            | 2,315,690            | 2,323,140            | 0                   | 0                   | 3,484,840              | 4,079,560              |
| Morgan        | 188           | 192           | 2,305,590            | 2,075,880            | 12,948,700           | 10,767,050           | 680,030             | 13,300              | 15,934,320             | 12,856,230             |
| Otero         | 311           | 296           | 662,230              | 713,680              | 12,976,620           | 13,094,370           | 1,310               | 0                   | 13,640,160             | 13,808,050             |
| Ourray        | 74            | 81            | 2,031,090            | 2,066,540            | 219,170              | 452,780              | 22,000              | 42,260              | 2,272,260              | 2,561,580              |
| Park          | 102           | 122           | 557,240              | 529,730              | 131,790              | 99,010               | 0                   | 0                   | 689,030                | 628,740                |
| Phillips      | 74            | 88            | 683,320              | 187,810              | 3,628,710            | 509,470              | 629,560             | 190,080             | 4,941,590              | 887,360                |
| Pitkin        | 88            | 129           | 31,199,100           | 27,164,910           | 10,813,180           | 18,224,880           | 0                   | 0                   | 42,012,280             | 45,389,790             |
| Prowers       | 179           | 156           | 1,327,290            | 784,520              | 16,772,170           | 12,211,450           | 0                   | 0                   | 18,099,460             | 12,995,970             |
| Pueblo        | 5,356         | 4,867         | 12,584,370           | 11,701,430           | 1,208,300            | 1,234,510            | 0                   | 0                   | 13,792,670             | 12,935,940             |
| Rio Blanco    | 3             | 5             | 314,660              | 202,840              | 41,480               | 54,900               | 0                   | 0                   | 356,140                | 257,740                |
| Rio Grande    | 126           | 137           | 723,050              | 766,520              | 2,951,500            | 2,534,910            | 0                   | 0                   | 3,674,550              | 3,301,430              |
| Routt         | 47            | 48            | 812,500              | 791,820              | 479,600              | 479,270              | 0                   | 0                   | 1,292,100              | 1,271,090              |
| Saguache      | 57            | 0             | 77,120               | 76,130               | 19,050               | 201,800              | 0                   | 0                   | 96,170                 | 277,930                |
| San Juan      | 51            | 51            | 195,870              | 48,440               | 1,617,830            | 844,630              | 0                   | 0                   | 1,813,700              | 893,070                |
| San Miguel    | 168           | 184           | 4,992,650            | 5,062,330            | 400,820              | 392,780              | 1,710               | 1,720               | 5,395,180              | 5,456,830              |
| Sedgwick      | 54            | 54            | 468,550              | 468,550              | 709,540              | 709,540              | 15,000              | 15,000              | 1,193,090              | 1,193,090              |
| Summit        | 226           | 269           | 7,706,020            | 11,494,780           | 6,296,440            | 4,084,040            | 0                   | 0                   | 14,002,460             | 15,578,820             |
| Teller        | 228           | 230           | 2,277,820            | 3,464,810            | 535,550              | 610,010              | 0                   | 0                   | 2,813,370              | 4,074,820              |
| Washington    | 14            | 14            | 118,930              | 118,930              | 6,639,670            | 6,639,670            | 393,100             | 393,100             | 7,151,700              | 7,151,700              |
| Weld          | 1,131         | 1,103         | 6,410,260            | 7,483,070            | 7,217,970            | 9,108,620            | 0                   | 0                   | 13,628,230             | 16,591,690             |
| Yuma          | 87            | 87            | 752,510              | 752,510              | 6,190,020            | 6,363,340            | 805,980             | 805,980             | 7,748,510              | 7,921,830              |
| <b>Totals</b> | <b>23,829</b> | <b>24,208</b> | <b>\$607,129,930</b> | <b>\$520,829,600</b> | <b>\$712,628,380</b> | <b>\$796,385,890</b> | <b>\$31,385,070</b> | <b>\$39,200,030</b> | <b>\$1,351,143,380</b> | <b>\$1,358,415,520</b> |

**EXEMPT  
RELIGIOUS WORSHIP**

| County      | Number of Parcels |      | Value of Land |            | Value of Improvements |             | Value of Personal Property |            | Total Value |             |
|-------------|-------------------|------|---------------|------------|-----------------------|-------------|----------------------------|------------|-------------|-------------|
|             | 1984              | 1985 | 1984          | 1985       | 1984                  | 1985        | 1984                       | 1985       | 1984        | 1985        |
| Adams       | 148               | 93   | \$559,180     | \$284,000  | \$1,048,210           | \$1,493,020 | \$117,740                  | \$117,930  | \$1,725,130 | \$1,894,950 |
| Alamosa     | 35                | 35   | 94,150        | 94,150     | 910,840               | 912,370     | 0                          | 0          | 1,004,990   | 1,006,520   |
| Arapahoe    | 332               | 331  | 27,907,570    | 26,843,610 | 38,104,410            | 33,876,990  | 445,080                    | 485,890    | 66,457,060  | 61,206,490  |
| Archuleta   | 16                | 16   | 183,580       | 252,500    | 691,200               | 680,870     | 128,500                    | 128,500    | 1,003,280   | 1,081,870   |
| Baca        | 62                | 62   | 42,640        | 40,640     | 413,800               | 417,940     | 0                          | 0          | 456,440     | 458,580     |
| Bent        | 26                | 22   | 55,340        | 570,500    | 295,220               | 1,267,400   | 141,700                    | 138,700    | 492,260     | 1,978,600   |
| Boulder     | 280               | 275  | 11,388,780    | 15,003,450 | 13,019,990            | 14,640,170  | 380,110                    | 855,880    | 24,788,880  | 30,499,500  |
| Chaffee     | 52                | 52   | 488,750       | 488,160    | 2,800,150             | 2,793,430   | 220,800                    | 220,800    | 3,509,700   | 3,500,390   |
| Cheyenne    | 14                | 15   | 55,070        | 22,500     | 675,000               | 213,810     | 0                          | 0          | 730,070     | 236,310     |
| Clear Creek | 14                | 21   | 365,000       | 176,480    | 1,081,200             | 727,520     | 0                          | 68,750     | 1,446,200   | 970,750     |
| Conejos     | 5                 | 26   | 6,740         | 6,740      | 236,990               | 236,990     | 0                          | 0          | 243,730     | 243,730     |
| Costilla    | 33                | 33   | 17,310        | 17,120     | 165,220               | 161,540     | 0                          | 0          | 182,530     | 178,660     |
| Crowley     | 19                | 19   | 7,270         | 7,270      | 145,380               | 145,380     | 26,610                     | 26,610     | 179,260     | 178,260     |
| Custer      | 17                | 17   | 89,100        | 89,100     | 852,090               | 855,810     | 0                          | 0          | 941,190     | 944,910     |
| Delta       | 90                | 85   | 393,110       | 378,930    | 2,913,060             | 3,145,900   | 0                          | 0          | 3,306,170   | 3,524,830   |
| Denver      | 600               | 601  | 16,436,510    | 18,370,650 | 49,596,120            | 48,663,240  | 0                          | 0          | 66,032,630  | 67,033,890  |
| Dolores     | 13                | 14   | 11,910        | 11,910     | 158,000               | 158,000     | 16,970                     | 16,970     | 186,880     | 186,880     |
| Douglas     | 86                | 87   | 1,216,870     | 1,732,820  | 6,249,590             | 8,959,910   | 395,040                    | 376,400    | 7,881,500   | 11,069,130  |
| Eagle       | 41                | 43   | 1,584,720     | 2,114,010  | 2,051,560             | 2,103,630   | 0                          | 0          | 3,636,280   | 4,217,640   |
| El Paso     | 472               | 551  | 14,375,070    | 16,042,190 | 42,392,440            | 50,621,600  | 13,892,200                 | 15,318,880 | 70,659,710  | 81,982,670  |
| Elbert      | 33                | 28   | 175,900       | 265,860    | 559,590               | 748,000     | 244,440                    | 184,560    | 979,930     | 1,198,420   |
| Fremont     | 108               | 110  | 661,800       | 639,050    | 1,420,510             | 1,620,850   | 0                          | 0          | 2,082,310   | 2,259,900   |
| Garfield    | 72                | 60   | 628,550       | 656,090    | 3,167,100             | 3,317,390   | 1,086,980                  | 933,670    | 4,882,630   | 4,907,150   |
| Glavin      | 7                 | 7    | 274,840       | 274,840    | 702,670               | 702,670     | 63,600                     | 63,600     | 1,041,110   | 1,041,110   |
| Grand       | 30                | 33   | 167,730       | 158,050    | 598,560               | 484,910     | 0                          | 0          | 766,280     | 622,960     |
| Gunnison    | 35                | 35   | 393,990       | 591,930    | 2,085,240             | 2,310,550   | 285,200                    | 327,980    | 2,764,430   | 3,230,460   |
| Hinsdale    | 4                 | 4    | 16,100        | 16,100     | 86,900                | 86,900      | 29,000                     | 29,000     | 132,000     | 132,000     |
| Huerfano    | 30                | 29   | 108,280       | 79,310     | 603,480               | 455,810     | 95,770                     | 143,650    | 805,530     | 678,770     |
| Jackson     | 7                 | 7    | 18,820        | 19,610     | 127,750               | 126,250     | 35,990                     | 35,990     | 182,560     | 181,850     |
| Kiowa       | 12                | 12   | 19,170        | 19,170     | 216,140               | 216,140     | 22,500                     | 22,500     | 257,810     | 257,810     |

|               |              |                      |                      |                      |                      |                     |                     |                      |                      |
|---------------|--------------|----------------------|----------------------|----------------------|----------------------|---------------------|---------------------|----------------------|----------------------|
| Kit Carson    | 53           | 119,140              | 117,440              | 1,321,460            | 1,281,770            | 0                   | 0                   | 1,440,600            | 1,399,210            |
| La Plata      | 74           | 826,640              | 871,190              | 4,127,440            | 6,635,070            | 0                   | 0                   | 4,954,080            | 7,506,260            |
| Lake          | 43           | 39,440               | 63,280               | 214,000              | 217,330              | 0                   | 0                   | 253,440              | 280,610              |
| Larimer       | 420          | 8,176,630            | 30,593,510           | 23,636,670           | 80,298,300           | 1,051,000           | 1,229,670           | 32,864,300           | 122,121,480          |
| Las Animas    | 62           | 235,240              | 246,030              | 2,292,300            | 2,089,950            | 0                   | 0                   | 2,527,540            | 2,335,980            |
| Lincoln       | 41           | 81,970               | 55,980               | 653,460              | 665,490              | 67,130              | 67,130              | 802,560              | 788,600              |
| Logan         | 84           | 234,920              | 232,660              | 1,881,540            | 1,849,100            | 0                   | 0                   | 2,116,460            | 2,081,760            |
| Mesa          | 161          | 963,070              | 1,016,720            | 10,876,370           | 12,611,700           | 0                   | 2,000               | 11,839,440           | 13,630,420           |
| Mineral       | 6            | 114,310              | 114,310              | 383,940              | 383,940              | 37,800              | 37,750              | 536,050              | 536,000              |
| Moffat        | 21           | 152,630              | 150,310              | 924,210              | 919,260              | 109,410             | 109,410             | 1,186,250            | 1,178,880            |
| Montezuma     | 74           | 3,721,770            | 3,721,770            | 2,087,340            | 2,132,970            | 0                   | 0                   | 5,809,110            | 5,854,740            |
| Montrose      | 42           | 263,920              | 263,820              | 1,059,830            | 1,060,740            | 0                   | 0                   | 1,323,750            | 1,324,660            |
| Morgan        | 64           | 356,210              | 369,630              | 3,031,200            | 3,135,770            | 4,300               | 4,300               | 3,391,710            | 3,509,700            |
| Otero         | 113          | 131,840              | 112,860              | 3,421,110            | 2,899,260            | 0                   | 0                   | 3,552,950            | 3,012,120            |
| Ourray        | 12           | 169,730              | 165,490              | 212,390              | 212,390              | 52,940              | 43,960              | 435,060              | 421,840              |
| Paik          | 20           | 101,960              | 132,840              | 86,360               | 114,490              | 0                   | 0                   | 188,320              | 247,430              |
| Phillips      | 32           | 55,470               | 72,550               | 973,410              | 577,790              | 217,310             | 200,000             | 1,246,190            | 850,340              |
| Pitkin        | 16           | 2,961,660            | 2,553,250            | 2,875,700            | 2,846,040            | 0                   | 0                   | 5,837,360            | 5,399,290            |
| Prowers       | 70           | 160,250              | 158,990              | 2,090,490            | 2,104,890            | 0                   | 0                   | 2,250,740            | 2,263,880            |
| Pueblo        | 298          | 2,719,040            | 2,742,340            | 11,922,640           | 11,917,780           | 0                   | 0                   | 14,641,680           | 14,660,120           |
| Rio Blanco    | 22           | 280,760              | 221,720              | 628,100              | 786,540              | 0                   | 0                   | 908,860              | 1,008,260            |
| Rio Grande    | 48           | 164,610              | 160,740              | 1,233,910            | 1,309,740            | 0                   | 0                   | 1,398,520            | 1,470,480            |
| Routt         | 28           | 237,590              | 237,590              | 1,408,660            | 1,408,660            | 0                   | 0                   | 1,646,250            | 1,646,250            |
| Saguache      | 24           | 27,070               | 27,960               | 370,090              | 402,580              | 0                   | 0                   | 397,160              | 430,540              |
| San Juan      | 10           | 30,360               | 53,420               | 140,940              | 111,590              | 0                   | 0                   | 171,300              | 165,010              |
| San Miguel    | 9            | 110,510              | 110,510              | 173,740              | 173,740              | 0                   | 0                   | 284,250              | 284,250              |
| Sedgwick      | 15           | 145,660              | 149,660              | 1,609,530            | 1,702,230            | 83,820              | 95,820              | 1,839,010            | 1,947,710            |
| Summit        | 22           | 464,170              | 620,230              | 1,263,080            | 1,590,240            | 0                   | 0                   | 1,727,250            | 2,210,470            |
| Teller        | 64           | 611,260              | 884,710              | 959,660              | 1,279,370            | 0                   | 0                   | 1,570,920            | 2,164,080            |
| Washington    | 24           | 53,960               | 59,530               | 577,320              | 672,600              | 43,700              | 43,700              | 674,980              | 775,830              |
| Weld          | 297          | 1,549,020            | 1,730,370            | 9,420,670            | 9,315,540            | 0                   | 0                   | 10,969,690           | 11,045,910           |
| Yuma          | 35           | 57,140               | 56,700               | 2,053,210            | 2,182,130            | 76,600              | 76,600              | 2,186,950            | 2,315,430            |
| <b>Totals</b> | <b>4,997</b> | <b>\$103,059,800</b> | <b>\$133,333,050</b> | <b>\$267,279,180</b> | <b>\$347,013,980</b> | <b>\$19,372,240</b> | <b>\$21,404,600</b> | <b>\$389,711,220</b> | <b>\$501,751,690</b> |

**EXEMPT  
SCHOOLS - PRIVATE**

| County      | Number of Parcels |      | Value of Land |           | Value of Improvements |            | Value of Personal Property |            | Total Value |            |
|-------------|-------------------|------|---------------|-----------|-----------------------|------------|----------------------------|------------|-------------|------------|
|             | 1994              | 1995 | 1994          | 1995      | 1994                  | 1995       | 1994                       | 1995       | 1994        | 1995       |
| Adams       | 6                 | 6    | \$5,110       | \$5,110   | \$650,730             | \$650,730  | \$2,750                    | \$2,750    | \$658,590   | \$658,590  |
| Arapahoe    | 18                | 22   | 3,300,030     | 3,393,880 | 4,310,680             | 3,588,990  | 118,130                    | 112,560    | 7,728,840   | 7,095,430  |
| Archuleta   | 1                 | 1    | 15,660        | 15,660    | 11,520                | 11,410     | 10,150                     | 10,150     | 37,330      | 37,220     |
| Boulder     | 30                | 34   | 1,769,510     | 2,381,310 | 735,350               | 1,131,180  | 3,491,330                  | 10,639,770 | 5,996,180   | 14,152,260 |
| Chaffee     | 7                 | 7    | 37,480        | 37,480    | 166,680               | 166,680    | 65,950                     | 64,950     | 270,110     | 269,110    |
| Clear Creek | 2                 | 0    | 12,500        | 0         | 46,000                | 0          | 0                          | 0          | 58,500      | 0          |
| Conejos     | 2                 | 2    | 3,340         | 3,340     | 0                     | 0          | 0                          | 0          | 3,340       | 3,340      |
| Costilla    | 1                 | 2    | 13,860        | 13,860    | 0                     | 0          | 0                          | 0          | 13,860      | 13,860     |
| Crowley     | 1                 | 1    | 1,230         | 1,230     | 8,100                 | 8,100      | 150                        | 150        | 9,480       | 9,480      |
| Delta       | 4                 | 4    | 7,900         | 7,900     | 60,050                | 71,010     | 0                          | 0          | 67,950      | 78,910     |
| Denver      | 92                | 92   | 16,252,590    | 168,540   | 24,378,860            | 343,870    | 0                          | 0          | 40,631,440  | 512,410    |
| Douglas     | 24                | 22   | 813,050       | 1,320,240 | 8,641,910             | 8,738,900  | 1,450                      | 2,150      | 9,456,410   | 10,061,290 |
| Eagle       | 3                 | 3    | 93,700        | 84,280    | 1,484,810             | 2,885,240  | 0                          | 0          | 1,578,510   | 2,969,520  |
| El Paso     | 65                | 65   | 4,222,860     | 3,547,010 | 3,850,810             | 4,125,930  | 36,385,270                 | 38,319,210 | 44,458,940  | 45,992,150 |
| Fremont     | 13                | 13   | 251,290       | 246,330   | 334,370               | 325,130    | 0                          | 0          | 585,660     | 571,460    |
| Garfield    | 5                 | 5    | 557,420       | 820,990   | 1,531,570             | 1,463,350  | 156,080                    | 134,080    | 2,245,070   | 2,418,420  |
| Gilpin      | 1                 | 1    | 27,840        | 27,480    | 4,357,380             | 4,357,380  | 565,750                    | 565,750    | 4,950,870   | 4,950,610  |
| Grand       | 1                 | 6    | 11,600        | 281,330   | 7,390                 | 4,920      | 0                          | 0          | 18,990      | 286,250    |
| Gunnison    | 2                 | 2    | 55,230        | 970,550   | 215,320               | 215,300    | 102,870                    | 118,300    | 373,420     | 1,304,150  |
| Huerfano    | 1                 | 1    | 120,060       | 11,070    | 2,245,960             | 182,060    | 1,121,290                  | 1,121,290  | 3,487,310   | 1,314,420  |
| Kiowa       | 10                | 10   | 4,090         | 4,090     | 497,500               | 497,500    | 0                          | 0          | 501,590     | 501,590    |
| Lake        | 1                 | 1    | 3,050         | 3,050     | 0                     | 11,250     | 0                          | 0          | 3,050       | 14,300     |
| Larimer     | 15                | 16   | 243,720       | 2,248,030 | 368,580               | 6,813,200  | 257,470                    | 303,810    | 869,770     | 9,365,040  |
| Las Animas  | 34                | 35   | 237,790       | 293,630   | 10,888,440            | 10,328,520 | 627,520                    | 654,140    | 11,753,750  | 11,276,290 |
| Logan       | 3                 | 1    | 18,650        | 18,650    | 180,100               | 180,100    | 0                          | 0          | 198,750     | 198,750    |
| Mesa        | 6                 | 10   | 65,860        | 89,180    | 1,286,050             | 1,740,910  | 0                          | 0          | 1,351,910   | 1,830,090  |
| Montezuma   | 0                 | 35   | 0             | 883,610   | 0                     | 1,049,610  | 0                          | 0          | 0           | 1,933,220  |
| Montrose    | 3                 | 3    | 53,770        | 53,770    | 110,040               | 110,040    | 0                          | 0          | 163,810     | 163,810    |
| Morgan      | 3                 | 2    | 8,280         | 12,130    | 116,700               | 51,470     | 0                          | 0          | 124,980     | 63,600     |
| Park        | 10                | 12   | 28,260        | 57,700    | 12,650                | 2,050      | 0                          | 0          | 40,910      | 59,750     |

|               |            |            |                     |                     |                     |                     |                     |                     |                      |                      |
|---------------|------------|------------|---------------------|---------------------|---------------------|---------------------|---------------------|---------------------|----------------------|----------------------|
| Phillips      | 0          | 20         | 0                   | 142,470             | 0                   | 1,884,690           | 0                   | 368,310             | 0                    | 2,395,470            |
| Pitkin        | 9          | 10         | 4,532,460           | 2,910,590           | 5,087,520           | 5,565,220           | 0                   | 14,500              | 9,619,980            | 8,490,310            |
| Prowers       | 6          | 28         | 11,810              | 139,690             | 118,010             | 4,224,800           | 0                   | 0                   | 130,820              | 4,364,490            |
| Rio Blanco    | 6          | 5          | 502,030             | 499,850             | 3,914,430           | 5,723,020           | 0                   | 0                   | 4,416,460            | 6,222,870            |
| Routt         | 2          | 2          | 36,540              | 270,480             | 13,950              | 303,950             | 0                   | 0                   | 50,490               | 574,430              |
| Saguache      | 12         | 0          | 18,600              | 20,590              | 91,870              | 136,400             | 0                   | 0                   | 110,470              | 158,980              |
| San Miguel    | 1          | 1          | 2,900               | 2,900               | 4,250               | 4,250               | 10,140              | 9,360               | 17,290               | 16,510               |
| Sedgwick      | 1          | 0          | 4,000               | 0                   | 92,700              | 0                   | 12,000              | 0                   | 108,700              | 0                    |
| Summit        | 4          | 2          | 0                   | 203,060             | 135,250             | 244,430             | 0                   | 0                   | 135,250              | 447,490              |
| Teller        | 4          | 3          | 34,610              | 36,140              | 31,630              | 6,300               | 0                   | 0                   | 66,240               | 42,440               |
| Weld          | 196        | 189        | 3,449,140           | 4,160,180           | 3,694,580           | 5,360,460           | 0                   | 0                   | 7,133,720            | 9,520,640            |
| <b>Totals</b> | <b>605</b> | <b>674</b> | <b>\$38,827,810</b> | <b>\$25,387,370</b> | <b>\$79,672,740</b> | <b>\$72,510,350</b> | <b>\$42,928,300</b> | <b>\$52,441,230</b> | <b>\$159,428,850</b> | <b>\$150,338,950</b> |

**EXEMPT  
CHARITABLE INSTITUTIONS**

| County      | Number of Parcels |      | Value of Land |             | Value of Improvements |             | Value of Personal Property |            | Total Value |             |
|-------------|-------------------|------|---------------|-------------|-----------------------|-------------|----------------------------|------------|-------------|-------------|
|             | 1994              | 1995 | 1994          | 1995        | 1994                  | 1995        | 1994                       | 1995       | 1994        | 1995        |
| Adams       | 261               | 271  | \$2,817,740   | \$2,934,080 | \$4,859,300           | \$5,328,040 | \$65,220                   | \$67,250   | \$7,742,260 | \$8,329,370 |
| Alamosa     | 41                | 52   | 202,360       | 228,350     | 4,871,760             | 5,025,680   | 0                          | 0          | 5,074,120   | 5,254,030   |
| Arapahoe    | 145               | 148  | 6,372,960     | 5,568,960   | 20,108,200            | 21,189,660  | 678,510                    | 985,760    | 27,159,670  | 27,744,380  |
| Archuleta   | 8                 | 9    | 37,270        | 42,860      | 86,750                | 86,450      | 224,090                    | 224,090    | 348,110     | 353,400     |
| Baca        | 17                | 17   | 8,050         | 8,050       | 600,770               | 546,700     | 0                          | 0          | 608,820     | 554,750     |
| Bent        | 7                 | 8    | 5,970         | 115,120     | 0                     | 1,005,370   | 35,600                     | 40,600     | 41,570      | 1,161,090   |
| Boulder     | 161               | 165  | 9,472,610     | 10,477,360  | 14,314,140            | 16,922,710  | 6,046,640                  | 7,911,340  | 29,833,390  | 35,311,410  |
| Chaffee     | 18                | 19   | 86,080        | 86,080      | 760,740               | 760,740     | 126,340                    | 126,340    | 973,160     | 973,160     |
| Cheyenne    | 0                 | 6    | 60,710        | 13,540      | 245,000               | 29,320      | 0                          | 0          | 305,710     | 42,860      |
| Clear Creek | 66                | 20   | 659,000       | 384,560     | 5,542,800             | 599,070     | 0                          | 196,930    | 6,201,800   | 1,180,560   |
| Conejos     | 4                 | 8    | 5,040         | 5,040       | 1,343,330             | 1,345,700   | 0                          | 0          | 1,348,370   | 1,350,740   |
| Coalinga    | 3                 | 2    | 7,080         | 7,070       | 28,580                | 28,190      | 0                          | 0          | 35,660      | 35,260      |
| Crowley     | 8                 | 8    | 19,000        | 19,000      | 572,080               | 572,080     | 23,080                     | 23,080     | 614,160     | 614,160     |
| Custer      | 3                 | 3    | 13,180        | 13,180      | 11,580                | 11,580      | 0                          | 0          | 24,760      | 24,760      |
| Delta       | 29                | 28   | 94,710        | 88,320      | 695,570               | 594,310     | 0                          | 0          | 790,280     | 692,630     |
| Denver      | 509               | 526  | 18,366,030    | 20,247,250  | 86,421,670            | 130,285,840 | 0                          | 0          | 114,787,700 | 150,533,090 |
| Dolores     | 3                 | 4    | 5,280         | 10,490      | 19,580                | 41,630      | 1,100                      | 1,100      | 25,960      | 53,220      |
| Douglas     | 23                | 24   | 392,710       | 358,860     | 1,507,860             | 1,694,390   | 108,150                    | 107,940    | 2,008,720   | 2,161,190   |
| Eagle       | 9                 | 9    | 3,175,610     | 3,457,900   | 7,418,240             | 4,991,940   | 25,280                     | 24,220     | 10,619,130  | 8,474,060   |
| El Paso     | 195               | 186  | 5,301,160     | 5,797,790   | 15,375,600            | 15,417,060  | 30,078,380                 | 32,999,160 | 50,755,140  | 54,214,010  |
| Elbert      | 15                | 14   | 530,200       | 860,860     | 330,020               | 727,100     | 45,920                     | 2,600      | 906,140     | 1,590,560   |
| Fremont     | 36                | 39   | 244,600       | 274,970     | 589,400               | 563,250     | 0                          | 0          | 834,000     | 838,220     |
| Garfield    | 37                | 42   | 458,430       | 581,080     | 1,689,570             | 1,948,220   | 461,550                    | 460,770    | 2,609,550   | 2,990,070   |
| Gilpin      | 5                 | 5    | 34,700        | 34,700      | 87,800                | 87,800      | 28,000                     | 28,000     | 150,500     | 150,500     |
| Grand       | 14                | 11   | 68,520        | 66,750      | 146,590               | 168,460     | 56,250                     | 52,480     | 271,360     | 287,690     |
| Gunnison    | 18                | 18   | 90,840        | 301,680     | 176,620               | 643,740     | 252,420                    | 290,280    | 519,880     | 1,235,700   |
| Hinsdale    | 6                 | 6    | 147,900       | 147,900     | 288,550               | 288,550     | 59,000                     | 59,000     | 495,450     | 495,450     |
| Huerfano    | 10                | 9    | 26,170        | 23,790      | 109,760               | 77,630      | 15,210                     | 26,620     | 151,140     | 128,040     |
| Jackson     | 3                 | 3    | 3,770         | 3,770       | 46,710                | 46,710      | 2,320                      | 2,320      | 52,800      | 52,800      |
| Kiowa       | 2                 | 2    | 870           | 870         | 4,060                 | 4,060       | 350                        | 350        | 5,280       | 5,280       |

|               |              |              |                     |                     |                      |                      |                     |                     |                      |                      |
|---------------|--------------|--------------|---------------------|---------------------|----------------------|----------------------|---------------------|---------------------|----------------------|----------------------|
| Ki Carson     | 13           | 16           | 25,630              | 31,860              | 140,630              | 209,390              | 0                   | 0                   | 168,260              | 241,250              |
| La Plata      | 44           | 46           | 742,180             | 950,230             | 3,374,950            | 4,231,850            | 0                   | 0                   | 4,117,130            | 5,182,080            |
| Lake          | 7            | 9            | 46,370              | 37,440              | 0                    | 15,980               | 0                   | 0                   | 46,370               | 53,320               |
| Larimer       | 195          | 228          | 3,142,830           | 26,372,820          | 12,871,200           | 56,721,250           | 630,220             | 737,360             | 16,644,250           | 83,831,430           |
| Las Animas    | 18           | 18           | 1,631,230           | 1,842,860           | 10,911,670           | 10,930,900           | 0                   | 0                   | 12,542,900           | 12,773,760           |
| Lincoln       | 11           | 10           | 34,580              | 30,670              | 467,740              | 365,710              | 10,110              | 9,900               | 512,430              | 406,280              |
| Logan         | 35           | 32           | 182,650             | 180,520             | 2,713,700            | 2,731,160            | 0                   | 0                   | 2,896,350            | 2,911,680            |
| Mesa          | 122          | 100          | 870,840             | 880,590             | 12,002,760           | 14,639,390           | 0                   | 0                   | 12,873,600           | 15,519,980           |
| Mineral       | 3            | 3            | 34,180              | 34,180              | 364,670              | 366,770              | 22,050              | 21,550              | 420,900              | 422,500              |
| Moffat        | 7            | 7            | 19,340              | 19,030              | 93,090               | 95,870               | 21,850              | 21,850              | 134,280              | 136,750              |
| Montezuma     | 35           | 0            | 883,610             | 0                   | 1,049,610            | 0                    | 0                   | 0                   | 1,933,220            | 0                    |
| Montrose      | 20           | 20           | 89,540              | 82,230              | 548,390              | 521,190              | 0                   | 0                   | 637,930              | 603,420              |
| Morgan        | 34           | 33           | 284,890             | 296,470             | 3,753,880            | 3,891,560            | 592,900             | 592,900             | 4,631,670            | 4,780,930            |
| Otero         | 38           | 41           | 90,620              | 96,190              | 3,381,840            | 3,451,610            | 0                   | 1,170               | 3,472,460            | 3,548,970            |
| Ouray         | 4            | 4            | 136,800             | 121,350             | 84,320               | 84,320               | 44,750              | 48,610              | 265,870              | 254,280              |
| Park          | 18           | 12           | 187,180             | 123,410             | 134,210              | 68,710               | 0                   | 0                   | 321,390              | 192,120              |
| Phillips      | 17           | 40           | 33,490              | 95,690              | 1,168,240            | 813,760              | 238,870             | 204,140             | 1,438,600            | 1,113,590            |
| Pitkin        | 17           | 20           | 2,717,260           | 3,715,820           | 2,868,280            | 4,547,320            | 0                   | 0                   | 5,565,540            | 8,263,140            |
| Prowers       | 13           | 11           | 36,780              | 32,520              | 1,023,480            | 233,670              | 0                   | 0                   | 1,060,260            | 266,190              |
| Pueblo        | 102          | 116          | 2,633,480           | 2,637,360           | 13,495,670           | 13,726,210           | 0                   | 0                   | 16,129,150           | 16,363,570           |
| Rio Grande    | 18           | 19           | 411,460             | 410,500             | 1,175,750            | 1,115,540            | 0                   | 0                   | 1,587,210            | 1,528,040            |
| Routt         | 17           | 18           | 121,580             | 116,180             | 601,530              | 481,100              | 0                   | 0                   | 723,110              | 597,280              |
| Saguache      | 2            | 0            | 2,710               | 2,360               | 33,730               | 33,640               | 0                   | 0                   | 36,440               | 36,000               |
| San Juan      | 3            | 3            | 21,610              | 27,640              | 39,320               | 138,550              | 0                   | 0                   | 60,930               | 166,190              |
| San Miguel    | 10           | 12           | 171,670             | 235,060             | 131,030              | 53,370               | 0                   | 0                   | 302,700              | 288,430              |
| Sedgwick      | 2            | 2            | 6,500               | 6,500               | 44,500               | 44,500               | 5,000               | 5,000               | 56,000               | 56,000               |
| Summit        | 13           | 8            | 276,050             | 358,930             | 641,820              | 776,320              | 0                   | 0                   | 917,870              | 1,135,250            |
| Teller        | 9            | 8            | 359,410             | 331,060             | 237,170              | 157,190              | 0                   | 0                   | 596,580              | 488,250              |
| Washington    | 5            | 0            | 4,170               | 4,980               | 73,230               | 99,160               | 10,660              | 10,660              | 88,060               | 114,800              |
| Weld          | 132          | 130          | 739,990             | 864,660             | 3,288,640            | 3,633,960            | 0                   | 0                   | 4,028,630            | 4,498,620            |
| Yuma          | 9            | 9            | 18,470              | 18,470              | 145,310              | 149,400              | 12,860              | 12,860              | 176,640              | 180,730              |
| <b>Totals</b> | <b>2,628</b> | <b>2,635</b> | <b>\$84,685,650</b> | <b>\$92,117,810</b> | <b>\$255,110,890</b> | <b>\$335,361,230</b> | <b>\$39,922,680</b> | <b>\$45,296,230</b> | <b>\$359,699,320</b> | <b>\$472,775,270</b> |

**EXEMPT  
ALL OTHER EXEMPT PROPERTY**

| County      | Number of Parcels |       | Value of Land |             | Value of Improvements |            | Value of Personal Property |           | Total Value |            |
|-------------|-------------------|-------|---------------|-------------|-----------------------|------------|----------------------------|-----------|-------------|------------|
|             | 1994              | 1995  | 1994          | 1995        | 1994                  | 1995       | 1994                       | 1995      | 1994        | 1995       |
| Adams       | 196               | 199   | \$2,473,750   | \$2,436,070 | \$390,280             | \$456,430  | \$0                        | \$0       | \$2,864,030 | 2892500    |
| Alamosa     | 12                | 50    | 23,540        | 26,430      | 0                     | 0          | 0                          | 0         | 23,540      | 26,430     |
| Arapahoe    | 17                | 13    | 648,290       | 631,160     | 580,590               | 556,180    | 1,595,080                  | 1,863,980 | 2,823,960   | 3,051,320  |
| Archuleta   | 20                | 24    | 302,630       | 303,360     | 454,130               | 438,010    | 116,500                    | 116,500   | 873,260     | 857,870    |
| Boulder     | 7                 | 6     | 262,650       | 211,620     | 105,120               | 52,430     | 836,530                    | 907,660   | 1,204,300   | 1,171,710  |
| Clear Creek | 23                | 23    | 243,830       | 243,830     | 2,050,840             | 2,050,840  | 0                          | 0         | 2,294,670   | 2,294,670  |
| Conejos     | 1                 | 1     | 2,420         | 2,420       | 0                     | 0          | 0                          | 0         | 2,420       | 2,420      |
| Coetilla    | 0                 | 1     | 0             | 3,900       | 0                     | 0          | 0                          | 0         | 0           | 3,900      |
| Custer      | 9                 | 10    | 13,380        | 13,790      | 25,740                | 25,740     | 0                          | 0         | 39,120      | 39,530     |
| Delta       | 40                | 40    | 80,700        | 83,300      | 513,650               | 712,800    | 0                          | 286,700   | 594,350     | 1,092,800  |
| Denver      | 1,113             | 1,236 | 56,431,270    | 52,907,800  | 17,596,210            | 20,676,810 | 0                          | 0         | 74,027,480  | 73,584,610 |
| Dolores     | 4                 | 1     | 11,120        | 980         | 110                   | 11,120     | 0                          | 0         | 11,230      | 12,100     |
| Douglas     | 12                | 12    | 320,520       | 80,480      | 586,800               | 814,650    | 26,850                     | 0         | 934,170     | 805,130    |
| Eagle       | 0                 | 9     | 0             | 91,120      | 0                     | 100,930    | 0                          | 0         | 0           | 192,050    |
| El Paso     | 165               | 199   | 2,916,940     | 3,014,290   | 10,380,490            | 12,248,240 | 0                          | 0         | 13,297,430  | 15,262,530 |
| Ebert       | 6                 | 5     | 7,300         | 13,920      | 51,040                | 74,520     | 0                          | 0         | 58,340      | 88,440     |
| Fremont     | 11                | 12    | 52,040        | 64,610      | 392,060               | 456,280    | 0                          | 0         | 444,100     | 520,890    |
| Garfield    | 10                | 10    | 195,320       | 193,630     | 257,790               | 260,910    | 0                          | 0         | 453,110     | 454,540    |
| Gilpin      | 85                | 85    | 5,199,920     | 8,199,920   | 946,600               | 946,600    | 0                          | 0         | 6,146,520   | 9,146,520  |
| Grand       | 82                | 89    | 759,660       | 705,630     | 2,330,980             | 2,354,190  | 0                          | 0         | 3,090,640   | 3,059,820  |
| Gunnison    | 59                | 11    | 216,670       | 710         | 576,990               | 18,650     | 0                          | 0         | 793,660     | 19,560     |
| Jackson     | 0                 | 25    | 0             | 63,880      | 0                     | 23,910     | 0                          | 0         | 0           | 87,790     |
| Kiowa       | 35                | 35    | 2,160         | 2,160       | 50,950                | 50,950     | 0                          | 0         | 53,110      | 53,110     |
| Kit Carson  | 5                 | 2     | 6,140         | 130         | 89,190                | 2,710      | 0                          | 0         | 95,330      | 2,840      |
| La Plata    | 19                | 22    | 648,730       | 699,760     | 41,870                | 55,890     | 0                          | 0         | 690,600     | 755,650    |
| Lake        | 6                 | 9     | 35,830        | 46,350      | 162,500               | 457,160    | 0                          | 0         | 198,330     | 503,510    |
| Larimer     | 2                 | 2     | 78,420        | 45,800      | 0                     | 59,000     | 5,950                      | 6,600     | 84,370      | 111,400    |
| Las Animas  | 21                | 24    | 86,500        | 129,630     | 222,170               | 237,170    | 0                          | 0         | 308,670     | 366,800    |
| Mesa        | 18                | 40    | 191,410       | 173,990     | 793,510               | 1,176,500  | 0                          | 0         | 984,920     | 1,350,490  |
| Moffat      | 1                 | 4     | 26,490        | 26,490      | 37,050                | 36,110     | 2,250                      | 2,250     | 65,790      | 64,850     |




|               |              |              |                     |                     |                     |                     |                    |                    |                      |                      |
|---------------|--------------|--------------|---------------------|---------------------|---------------------|---------------------|--------------------|--------------------|----------------------|----------------------|
| Montrose      | 12           | 12           | 52,770              | 57,100              | 151,520             | 172,900             | 0                  | 0                  | 204,290              | 230,000              |
| Morgan        | 9            | 12           | 37,340              | 28,100              | 38,210              | 35,460              | 0                  | 0                  | 75,550               | 63,560               |
| Otero         | 60           | 58           | 81,500              | 80,640              | 62,250              | 61,990              | 0                  | 0                  | 143,750              | 142,630              |
| Ourray        | 3            | 3            | 116,600             | 116,600             | 8,700               | 8,700               | 20,500             | 39,370             | 145,800              | 164,670              |
| Park          | 0            | 7            | 0                   | 61,510              | 15,570              | 1,700               | 15,540             | 0                  | 31,110               | 63,210               |
| Phillips      | 0            | 26           | 0                   | 48,900              | 0                   | 13,850              | 0                  | 4,630              | 0                    | 67,380               |
| Pitkin        | 13           | 12           | 932,010             | 1,854,050           | 1,365,430           | 204,560             | 0                  | 0                  | 2,297,440            | 2,058,610            |
| Prowers       | 35           | 41           | 49,670              | 55,380              | 165,640             | 237,730             | 0                  | 0                  | 215,310              | 293,110              |
| Pueblo        | 43           | 40           | 166,580             | 42,420              | 118,790             | 128,200             | 0                  | 0                  | 285,370              | 170,620              |
| Rio Blanco    | 7            | 7            | 166,030             | 168,030             | 1,175,530           | 802,590             | 0                  | 0                  | 1,341,560            | 968,620              |
| Rio Grande    | 90           | 80           | 317,340             | 267,330             | 654,680             | 448,360             | 0                  | 0                  | 972,020              | 715,690              |
| Routt         | 21           | 21           | 351,540             | 343,310             | 663,490             | 651,860             | 0                  | 0                  | 1,015,030            | 995,170              |
| Saguache      | 12           | 0            | 11,110              | 14,890              | 16,870              | 29,420              | 0                  | 0                  | 27,980               | 44,410               |
| San Miguel    | 27           | 28           | 170,830             | 176,300             | 54,040              | 54,040              | 0                  | 0                  | 224,870              | 230,340              |
| Sedgwick      | 1            | 1            | 600                 | 600                 | 900                 | 900                 | 0                  | 0                  | 1,500                | 1,500                |
| Summit        | 235          | 272          | 644,260             | 894,100             | 365,950             | 783,870             | 0                  | 0                  | 1,010,210            | 1,677,970            |
| Teller        | 100          | 29           | 451,190             | 411,770             | 489,400             | 361,710             | 0                  | 2,620              | 940,590              | 776,100              |
| Weld          | 166          | 75           | 172,940             | 287,140             | 19,360              | 271,230             | 0                  | 0                  | 192,300              | 558,370              |
| Yuma          | 8            | 8            | 10,990              | 17,870              | 323,830             | 326,030             | 50,350             | 50,350             | 385,170              | 394,250              |
| <b>Totals</b> | <b>2,921</b> | <b>2,931</b> | <b>\$74,970,930</b> | <b>\$75,351,300</b> | <b>\$44,326,820</b> | <b>\$48,950,030</b> | <b>\$2,669,550</b> | <b>\$3,290,680</b> | <b>\$121,967,300</b> | <b>\$127,591,980</b> |



|               |                        |                         |                         |                        |                         |                        |                         |                        |                         |
|---------------|------------------------|-------------------------|-------------------------|------------------------|-------------------------|------------------------|-------------------------|------------------------|-------------------------|
| Kiowa         | 17,768,290             | 5,024,650               | 22,792,940              | 1,450,260              | 24,243,200              | 9,810,200              | 34,053,400              | 1,315,330              | 35,368,730              |
| Kit Carson    | 33,914,930             | 20,539,210              | 54,454,140              | 2,194,360              | 56,648,500              | 9,282,500              | 65,931,000              | 5,530,300              | 71,461,300              |
| Lake          | 9,545,350              | 22,847,580              | 32,392,930              | 4,875,760              | 37,268,690              | 6,375,300              | 43,643,990              | 3,786,860              | 47,430,850              |
| La Plata      | 374,696,010            | 206,103,990             | 580,800,000             | 104,958,060            | 685,758,060             | 61,802,700             | 747,560,760             | 93,029,600             | 840,590,360             |
| Larimer       | 375,528,410            | 1,039,666,460           | 1,415,192,870           | 199,604,550            | 1,614,797,420           | 48,430,100             | 1,663,227,520           | 923,429,910            | 2,586,657,430           |
| Las Animas    | 25,183,380             | 26,470,040              | 51,653,420              | 12,466,730             | 64,120,150              | 24,965,700             | 89,085,850              | 36,150,790             | 125,236,630             |
| Lincoln       | 19,119,720             | 13,605,880              | 32,725,600              | 1,313,310              | 34,038,910              | 9,646,600              | 43,685,510              | 5,028,130              | 48,713,640              |
| Logan         | 31,681,010             | 50,094,720              | 81,775,730              | 7,990,960              | 89,766,690              | 21,739,100             | 111,505,790             | 217,012,390            | 328,518,180             |
| Mesa          | 114,778,670            | 364,146,960             | 478,925,630             | 35,919,250             | 514,844,880             | 57,884,800             | 572,729,680             | 99,383,020             | 672,112,700             |
| Mineral       | 5,001,690              | 6,123,660               | 11,125,350              | 505,700                | 11,631,050              | 975,000                | 12,606,050              | 5,853,920              | 18,459,970              |
| Moffat        | 63,715,010             | 37,767,540              | 101,482,550             | 20,523,110             | 122,005,660             | 208,389,300            | 330,394,960             | 34,681,770             | 365,076,730             |
| Montezuma     | 58,440,440             | 59,018,230              | 115,458,670             | 25,014,330             | 140,473,000             | 20,062,800             | 160,535,800             | 117,312,600            | 277,848,400             |
| Montrose      | 42,605,670             | 97,436,850              | 140,042,520             | 12,969,770             | 153,012,290             | 37,081,000             | 190,093,290             | 10,980,620             | 201,073,910             |
| Morgan        | 34,211,600             | 78,739,980              | 112,951,580             | 31,940,510             | 144,892,090             | 114,782,300            | 259,674,390             | 26,489,460             | 286,163,850             |
| Otero         | 15,113,400             | 35,035,960              | 50,149,360              | 3,838,400              | 53,987,760              | 12,855,900             | 66,843,660              | 24,802,230             | 91,645,890              |
| Ourray        | 32,547,330             | 23,928,840              | 56,476,170              | 702,080                | 57,178,250              | 2,001,700              | 59,179,950              | 8,808,540              | 67,988,490              |
| Park          | 65,563,430             | 60,114,950              | 125,678,380             | 1,117,050              | 126,795,430             | 6,904,600              | 133,700,030             | 184,209,890            | 317,909,920             |
| Phillips      | 15,968,700             | 16,010,960              | 31,979,660              | 1,377,310              | 33,356,970              | 3,820,900              | 37,177,870              | 7,868,240              | 45,046,110              |
| Pitkin        | 519,739,770            | 400,082,800             | 919,822,570             | 30,060,310             | 949,882,880             | 12,924,900             | 962,807,780             | 84,399,690             | 1,047,207,470           |
| Prowers       | 28,401,200             | 25,379,220              | 53,780,420              | 3,709,450              | 57,489,870              | 8,189,400              | 66,679,270              | 23,703,830             | 90,383,100              |
| Pueblo        | 108,396,550            | 352,526,150             | 460,922,700             | 73,297,180             | 534,219,880             | 90,322,300             | 624,542,180             | 51,898,140             | 676,440,320             |
| Rio Blanco    | 168,115,250            | 36,784,710              | 204,899,960             | 30,844,820             | 235,744,780             | 28,173,800             | 263,918,580             | 17,919,560             | 281,838,140             |
| Rio Grande    | 19,923,940             | 42,836,290              | 62,760,230              | 6,770,320              | 69,530,550              | 6,378,200              | 75,908,750              | 33,557,170             | 109,465,920             |
| Routt         | 109,862,650            | 152,349,510             | 262,312,160             | 24,606,630             | 286,918,790             | 50,752,300             | 337,671,090             | 7,533,170              | 345,204,260             |
| Saguache      | 20,753,550             | 12,123,310              | 32,876,860              | 1,213,250              | 34,090,110              | 3,952,800              | 38,042,910              | 1,864,300              | 39,907,210              |
| San Juan      | 5,911,800              | 5,921,730               | 11,833,530              | 662,320                | 12,495,850              | 1,639,800              | 14,135,650              | 21,345,680             | 35,481,330              |
| San Miguel    | 188,108,890            | 90,369,920              | 278,478,810             | 5,584,680              | 284,063,490             | 6,874,000              | 290,937,490             | 15,846,100             | 306,583,590             |
| Sedgwick      | 9,391,090              | 9,821,900               | 19,212,990              | 1,521,000              | 20,733,990              | 7,430,900              | 28,164,890              | 4,923,890              | 33,088,770              |
| Summit        | 176,089,400            | 316,552,750             | 492,642,150             | 40,026,920             | 532,669,070             | 18,137,300             | 550,806,370             | 4,923,890              | 555,730,250             |
| Teller        | 93,465,210             | 81,583,030              | 175,048,240             | 9,928,470              | 184,976,710             | 6,702,700              | 191,679,410             | 12,004,760             | 203,684,170             |
| Washington    | 43,851,110             | 10,734,550              | 54,585,660              | 2,172,050              | 56,757,710              | 6,378,600              | 63,136,310              | 15,380,320             | 78,516,630              |
| Weld          | 516,188,960            | 514,153,540             | 1,030,342,500           | 177,940,810            | 1,208,283,310           | 141,923,500            | 1,350,206,810           | 48,955,170             | 1,399,161,980           |
| Yuma          | 54,420,790             | 29,840,940              | 84,261,730              | 6,587,670              | 90,849,400              | 14,128,400             | 104,977,800             | 12,671,570             | 117,649,370             |
| <b>Totals</b> | <b>\$9,489,026,690</b> | <b>\$17,202,926,340</b> | <b>\$26,691,953,030</b> | <b>\$3,283,830,210</b> | <b>\$29,975,883,240</b> | <b>\$2,494,226,200</b> | <b>\$32,470,109,440</b> | <b>\$6,398,055,620</b> | <b>\$38,868,165,060</b> |



|               |                        |                      |                      |                        |                      |                      |                      |                      |                        |
|---------------|------------------------|----------------------|----------------------|------------------------|----------------------|----------------------|----------------------|----------------------|------------------------|
| Kiowa         | 40,080                 | 224,260              | \$269,190            | 0                      | 257,810              | 501,590              | 5,280                | 53,110               | 1,351,330              |
| Kit Carson    | 24,870                 | 2,643,630            | \$331,700            | 928,400                | 1,440,600            | 0                    | 166,260              | 95,330               | 5,630,590              |
| La Plata      | 17,180,280             | 28,517,660           | \$6,620,060          | 18,127,260             | 4,954,080            | 0                    | 4,117,130            | 690,600              | 80,207,070             |
| Lake          | 25,980                 | 8,120                | \$847,640            | 2,038,890              | 253,440              | 3,050                | 46,370               | 198,330              | 3,419,820              |
| Larimer       | 109,629,780            | 333,427,040          | \$2,102,440          | 128,727,940            | 32,884,300           | 869,770              | 16,644,250           | 84,370               | 624,349,890            |
| Las Animas    | 653,870                | 2,433,630            | \$1,802,440          | 3,758,460              | 2,527,540            | 11,753,750           | 12,542,900           | 308,670              | 35,781,260             |
| Lincoln       | 53,820                 | 571,510              | \$377,340            | 1,193,040              | 802,560              | 0                    | 512,430              | 0                    | 3,510,700              |
| Logan         | 477,840                | 4,779,870            | \$794,360            | 5,297,100              | 2,116,460            | 198,750              | 2,896,350            | 0                    | 16,560,730             |
| Mesa          | 10,639,420             | 9,951,210            | \$4,143,730          | 40,481,330             | 11,839,440           | 1,351,910            | 12,873,600           | 984,920              | 92,265,560             |
| Mineral       | 1,571,410              | 104,000              | \$1,285,620          | 1,937,470              | 536,050              | 0                    | 420,900              | 0                    | 5,855,450              |
| Moffat        | 6,309,650              | 1,583,770            | \$16,522,770         | 9,038,060              | 1,186,250            | 0                    | 134,280              | 65,790               | 34,840,570             |
| Montezuma     | 98,244,860             | 1,063,310            | \$1,845,320          | 5,861,430              | 5,809,110            | 0                    | 1,933,220            | 0                    | 114,857,250            |
| Montrose      | 2,573,860              | 98,390               | \$1,819,850          | 3,494,840              | 1,323,750            | 163,810              | 637,930              | 204,290              | 10,316,720             |
| Morgan        | 1,206,130              | 987,200              | \$2,949,960          | 15,934,320             | 3,391,710            | 124,980              | 4,631,670            | 75,550               | 29,301,520             |
| Otero         | 1,806,210              | 2,631,790            | \$660,690            | 13,640,160             | 3,552,950            | 0                    | 3,472,460            | 143,750              | 25,928,010             |
| Ourray        | 141,100                | 340,770              | \$1,084,510          | 2,272,260              | 435,060              | 0                    | 265,870              | 145,800              | 4,685,370              |
| Park          | 167,988,080            | 14,504,740           | \$579,400            | 689,030                | 188,320              | 40,910               | 321,390              | 31,110               | 184,342,980            |
| Phillips      | 1,371,810              | 304,880              | \$1,051,990          | 4,941,590              | 1,246,190            | 0                    | 1,438,600            | 0                    | 10,355,060             |
| Pitkin        | 4,060,250              | 89,230               | \$4,974,050          | 42,012,280             | 5,837,360            | 9,619,980            | 5,585,540            | 2,297,440            | 74,476,130             |
| Prowers       | 287,730                | 720,610              | \$1,755,690          | 18,099,460             | 2,250,740            | 130,820              | 1,060,260            | 215,310              | 24,520,620             |
| Pueblo        | 682,200                | 3,917,290            | \$3,787,860          | 13,792,670             | 14,641,680           | 0                    | 16,129,150           | 285,370              | 53,236,220             |
| Rio Blanco    | 4,606,940              | 371,060              | \$3,588,170          | 356,140                | 908,860              | 4,416,460            | 0                    | 1,341,560            | 15,589,190             |
| Rio Grande    | 23,003,260             | 1,009,990            | \$1,256,000          | 3,674,550              | 1,398,520            | 0                    | 1,587,210            | 972,020              | 32,901,550             |
| Routt         | 525,340                | 87,180               | \$1,798,270          | 1,292,100              | 1,646,250            | 50,490               | 723,110              | 1,015,030            | 7,137,770              |
| Saguache      | 41,340                 | 141,140              | \$493,190            | 96,170                 | 397,160              | 110,470              | 36,440               | 27,860               | 1,343,890              |
| San Juan      | 15,458,970             | 158,880              | \$1,499,020          | 1,813,700              | 171,300              | 0                    | 60,930               | 0                    | 19,162,800             |
| San Miguel    | 7,996,040              | 196,350              | \$1,735,060          | 5,395,180              | 284,250              | 17,290               | 302,700              | 224,870              | 16,151,740             |
| Sedgwick      | 470                    | 350,860              | \$1,374,250          | 1,193,090              | 1,839,010            | 108,700              | 56,000               | 1,500                | 4,923,880              |
| Summit        | 2,030,060              | 534,710              | \$3,889,480          | 14,002,460             | 1,727,250            | 135,250              | 917,870              | 1,010,210            | 24,247,290             |
| Teller        | 703,850                | 1,018,220            | \$2,016,150          | 2,813,370              | 1,570,920            | 66,240               | 596,580              | 940,590              | 9,725,920              |
| Washington    | 1,323,720              | 3,231,400            | \$2,782,870          | 7,151,700              | 674,980              | 0                    | 88,060               | 0                    | 15,252,730             |
| Weld          | 1,631,720              | 1,403,250            | \$4,212,130          | 13,628,230             | 10,969,690           | 7,133,720            | 4,028,630            | 192,300              | 43,199,670             |
| Yuma          | 115,270                | 683,050              | \$1,042,550          | 7,748,510              | 2,186,950            | 0                    | 176,640              | 385,170              | 12,338,140             |
| <b>Totals</b> | <b>\$1,437,972,610</b> | <b>\$644,416,850</b> | <b>\$698,780,780</b> | <b>\$1,351,143,380</b> | <b>\$389,711,220</b> | <b>\$159,428,850</b> | <b>\$359,699,320</b> | <b>\$121,967,300</b> | <b>\$5,163,120,320</b> |



**Section VIII**

**Summaries of Assessments**

**for**

**All Properties**

1995

## SUMMARY OF TAXABLE AND EXEMPT PROPERTY VALUATION

| County      | Land          | Improvements  | Total Real Property | Personal Property | Total by Assessor | State Assessed | Total Taxable   | Exempt Property | Total Valuation |
|-------------|---------------|---------------|---------------------|-------------------|-------------------|----------------|-----------------|-----------------|-----------------|
| Adams       | \$398,866,730 | \$978,057,300 | \$1,376,924,030     | \$245,768,900     | \$1,622,692,930   | \$191,908,000  | \$1,814,600,930 | \$38,613,570    | \$1,853,414,500 |
| Alamosa     | 18,415,880    | 37,878,340    | 56,294,220          | 4,336,920         | 60,631,140        | 7,902,100      | 68,533,240      | 15,226,100      | 83,759,340      |
| Arapahoe    | 773,139,560   | 2,123,787,820 | 2,896,927,380       | 380,544,780       | 3,277,472,160     | 154,083,100    | 3,431,555,260   | 398,696,580     | 3,830,251,840   |
| Archuleta   | 41,304,950    | 37,026,420    | 78,331,370          | 2,869,330         | 81,200,700        | 5,231,500      | 86,432,200      | 42,096,660      | 128,528,860     |
| Baca        | 21,957,000    | 9,853,570     | 31,810,570          | 1,316,440         | 33,127,010        | 17,209,000     | 50,336,010      | 3,869,620       | 54,205,630      |
| Bent        | 12,394,180    | 6,346,530     | 18,740,710          | 870,340           | 19,611,050        | 9,807,300      | 29,418,350      | 40,576,860      | 69,995,210      |
| Boulder     | 913,605,630   | 1,433,607,920 | 2,347,213,550       | 320,366,950       | 2,667,580,500     | 81,176,400     | 2,748,756,900   | 857,154,720     | 3,605,911,620   |
| Chaffee     | 35,409,810    | 55,283,440    | 90,693,250          | 3,112,450         | 93,805,700        | 6,969,800      | 100,775,500     | 35,815,260      | 136,590,760     |
| Cheyenne    | 69,677,430    | 6,946,000     | 76,623,430          | 5,525,800         | 82,149,230        | 9,360,300      | 91,509,530      | 752,980         | 92,262,520      |
| Clear Creek | 35,204,440    | 53,812,070    | 89,016,510          | 8,405,560         | 97,422,070        | 13,361,000     | 110,783,070     | 15,147,920      | 125,930,990     |
| Conejos     | 11,333,440    | 11,990,260    | 23,323,700          | 742,160           | 24,065,860        | 2,736,300      | 26,802,160      | 4,958,810       | 31,760,970      |
| Costilla    | 56,397,770    | 6,756,360     | 63,144,130          | 4,398,760         | 67,542,890        | 2,201,400      | 69,744,290      | 3,603,770       | 73,348,060      |
| Crowley     | 3,042,140     | 5,391,100     | 8,433,240           | 365,870           | 8,799,110         | 5,768,900      | 14,568,010      | 5,604,350       | 20,172,360      |
| Custer      | 21,689,220    | 13,623,470    | 35,312,690          | 392,050           | 35,704,740        | 1,618,300      | 37,323,040      | 2,928,700       | 40,249,740      |
| Delta       | 22,289,310    | 66,786,340    | 89,075,650          | 4,950,740         | 94,026,390        | 11,676,600     | 105,702,990     | 26,731,920      | 132,434,910     |
| Denver      | 892,212,710   | 2,354,521,840 | 3,346,734,550       | 540,336,180       | 3,887,070,730     | 434,654,200    | 4,321,724,930   | 1,109,125,640   | 5,430,850,570   |
| Dolores     | 13,594,110    | 4,379,780     | 17,963,890          | 995,020           | 18,958,910        | 3,420,000      | 22,378,910      | 2,204,680       | 24,583,590      |
| Douglas     | 316,876,950   | 613,865,100   | 930,742,050         | 67,617,900        | 998,359,950       | 50,563,300     | 1,048,923,250   | 162,197,480     | 1,211,120,730   |
| Eagle       | 369,571,130   | 532,796,770   | 902,367,900         | 42,851,900        | 945,221,800       | 33,322,000     | 978,543,800     | 70,287,240      | 1,048,831,040   |
| Ebert       | 36,870,440    | 56,113,340    | 92,983,780          | 1,924,270         | 94,908,050        | 8,927,600      | 103,835,650     | 7,472,190       | 111,307,840     |
| El Paso     | 647,288,730   | 1,663,473,090 | 2,310,761,820       | 293,062,380       | 2,603,824,200     | 140,960,200    | 2,744,784,400   | 883,640,420     | 3,628,424,820   |
| Fremont     | 47,572,560    | 93,488,860    | 141,061,420         | 12,918,220        | 153,979,640       | 14,011,100     | 167,990,740     | 10,055,960      | 178,046,700     |
| Garfield    | 127,245,890   | 147,941,220   | 275,187,110         | 19,923,450        | 295,110,560       | 40,286,200     | 335,396,760     | 44,417,130      | 379,813,890     |
| Giapin      | 82,290,600    | 50,703,210    | 142,993,810         | 15,025,320        | 158,019,130       | 2,496,200      | 160,515,330     | 18,426,820      | 178,942,150     |
| Grand       | 65,016,970    | 92,692,780    | 157,709,750         | 16,000,910        | 173,710,660       | 13,979,800     | 187,690,460     | 84,403,310      | 272,093,770     |
| Gunnison    | 83,647,680    | 104,379,460   | 188,027,140         | 20,627,160        | 218,654,300       | 6,888,800      | 227,543,100     | 182,826,480     | 410,369,580     |
| Hinsdale    | 8,453,610     | 7,955,280     | 16,408,890          | 295,400           | 16,704,290        | 817,800        | 17,522,090      | 122,959,820     | 140,482,010     |
| Huerfano    | 42,323,700    | 22,239,450    | 64,563,150          | 6,962,690         | 71,525,840        | 14,242,700     | 85,768,540      | 3,212,630       | 88,981,170      |
| Jackson     | 10,895,500    | 6,450,980     | 17,346,480          | 1,923,720         | 19,270,200        | 1,728,000      | 20,998,200      | 42,249,080      | 63,247,280      |
| Jefferson   | 794,357,420   | 2,361,039,430 | 3,155,396,850       | 375,811,260       | 3,531,208,110     | 143,398,900    | 3,674,607,010   | 0               | 3,674,607,010   |



|               |                        |                         |                         |                        |                         |                        |                         |                        |                         |
|---------------|------------------------|-------------------------|-------------------------|------------------------|-------------------------|------------------------|-------------------------|------------------------|-------------------------|
| Kiowa         | 17,768,290             | 5,024,650               | 22,792,940              | 1,450,260              | 24,243,200              | 9,810,200              | 34,053,400              | 1,315,330              | 35,368,730              |
| Kitt Carson   | 33,914,930             | 20,539,210              | 54,454,140              | 2,194,360              | 56,648,500              | 9,282,500              | 65,931,000              | 5,530,300              | 71,461,300              |
| Lake          | 9,545,350              | 22,847,580              | 32,392,930              | 4,875,760              | 37,268,690              | 6,375,300              | 43,643,990              | 3,786,860              | 47,430,850              |
| La Plata      | 374,696,010            | 206,103,990             | 580,800,000             | 104,958,060            | 685,758,060             | 61,802,700             | 747,560,760             | 93,029,600             | 840,590,360             |
| Larimer       | 375,526,410            | 1,039,666,460           | 1,415,192,870           | 199,604,550            | 1,614,797,420           | 48,430,100             | 1,663,227,520           | 923,429,910            | 2,586,657,430           |
| Las Animas    | 25,183,380             | 26,470,040              | 51,653,420              | 12,466,730             | 64,120,150              | 24,965,700             | 89,085,850              | 36,150,780             | 125,236,630             |
| Lincoln       | 19,119,720             | 13,605,880              | 32,725,600              | 1,313,310              | 34,038,910              | 9,646,600              | 43,685,510              | 5,028,130              | 48,713,640              |
| Logan         | 31,681,010             | 50,094,720              | 81,775,730              | 7,990,960              | 89,766,690              | 21,739,100             | 111,505,790             | 16,455,400             | 127,961,190             |
| Mesa          | 114,778,870            | 364,146,960             | 478,925,630             | 35,919,250             | 514,844,880             | 57,884,800             | 572,729,680             | 99,383,020             | 672,112,700             |
| Mineral       | 5,001,690              | 6,123,680               | 11,125,350              | 505,700                | 11,631,050              | 975,000                | 12,606,050              | 5,853,920              | 18,459,970              |
| Moffat        | 63,715,010             | 37,767,540              | 101,482,550             | 20,523,110             | 122,005,660             | 208,389,300            | 330,394,960             | 34,681,770             | 365,076,730             |
| Montezuma     | 56,440,440             | 59,018,230              | 115,458,670             | 25,014,330             | 140,473,000             | 20,062,800             | 160,535,800             | 117,312,600            | 277,848,400             |
| Montrose      | 42,605,670             | 97,436,850              | 140,042,520             | 12,969,770             | 153,012,290             | 37,081,000             | 190,093,290             | 10,980,620             | 201,073,910             |
| Morgan        | 34,211,600             | 78,739,980              | 112,951,580             | 31,940,510             | 144,892,090             | 114,782,300            | 259,674,390             | 26,489,460             | 286,163,850             |
| Otero         | 15,113,400             | 35,035,960              | 50,149,360              | 3,838,400              | 53,987,760              | 12,855,900             | 66,843,660              | 24,802,230             | 91,645,890              |
| Ouray         | 32,547,330             | 23,928,840              | 56,476,170              | 702,080                | 57,178,250              | 2,001,700              | 59,179,950              | 8,808,540              | 67,988,490              |
| Park          | 65,563,430             | 60,114,950              | 125,678,380             | 1,117,050              | 126,795,430             | 6,904,600              | 133,700,030             | 184,209,890            | 317,909,920             |
| Phillips      | 15,968,700             | 16,010,960              | 31,979,660              | 1,377,310              | 33,356,970              | 3,820,900              | 37,177,870              | 7,868,240              | 45,046,110              |
| Pitkin        | 519,739,770            | 400,082,800             | 919,822,570             | 30,060,310             | 949,882,880             | 12,924,900             | 962,807,780             | 84,399,690             | 1,047,207,470           |
| Prowers       | 28,401,200             | 25,379,220              | 53,780,420              | 3,709,450              | 57,489,870              | 9,189,400              | 66,679,270              | 23,703,830             | 90,383,100              |
| Pueblo        | 108,396,550            | 352,526,150             | 460,922,700             | 73,297,180             | 534,219,880             | 90,322,300             | 624,542,180             | 51,898,140             | 676,440,320             |
| Rio Blanco    | 168,115,250            | 36,784,710              | 204,899,960             | 30,844,820             | 235,744,780             | 28,173,800             | 263,918,580             | 17,919,560             | 281,838,140             |
| Rio Grande    | 19,923,940             | 42,836,290              | 62,760,230              | 6,770,320              | 69,530,550              | 6,378,200              | 75,908,750              | 33,557,170             | 109,465,920             |
| Routt         | 109,962,650            | 152,349,510             | 262,312,160             | 24,606,630             | 286,918,790             | 50,752,300             | 337,671,090             | 7,533,170              | 345,204,260             |
| Saguache      | 20,753,550             | 12,123,310              | 32,876,860              | 1,213,250              | 34,090,110              | 3,952,800              | 38,042,910              | 1,864,300              | 39,907,210              |
| San Juan      | 5,911,800              | 5,921,730               | 11,833,530              | 662,320                | 12,495,850              | 1,639,800              | 14,135,650              | 21,345,680             | 35,481,330              |
| San Miguel    | 188,108,890            | 90,369,920              | 278,478,810             | 5,584,680              | 284,063,490             | 6,674,000              | 290,737,490             | 15,846,100             | 306,583,590             |
| Sedgwick      | 9,391,090              | 9,821,900               | 19,212,990              | 1,521,000              | 20,733,990              | 7,430,900              | 28,164,890              | 4,923,880              | 33,088,770              |
| Summit        | 176,089,400            | 316,552,750             | 492,642,150             | 40,026,920             | 532,669,070             | 18,137,300             | 550,806,370             | 26,141,080             | 576,947,450             |
| Teller        | 93,465,210             | 81,583,030              | 175,048,240             | 9,928,470              | 184,976,710             | 6,702,700              | 191,679,410             | 12,004,760             | 203,684,170             |
| Washington    | 43,851,110             | 10,734,550              | 54,585,660              | 2,172,050              | 56,757,710              | 6,376,600              | 63,136,310              | 15,380,320             | 78,516,630              |
| Weld          | 516,188,960            | 514,153,540             | 1,030,342,500           | 177,940,810            | 1,208,283,310           | 141,923,500            | 1,350,206,810           | 48,955,170             | 1,399,161,980           |
| Yuma          | 54,420,790             | 29,840,940              | 84,261,730              | 6,587,670              | 90,849,400              | 14,128,400             | 104,977,800             | 12,671,570             | 117,649,370             |
| <b>Totals</b> | <b>\$9,469,026,690</b> | <b>\$17,202,926,340</b> | <b>\$26,691,953,030</b> | <b>\$3,283,930,210</b> | <b>\$29,975,883,240</b> | <b>\$2,494,226,200</b> | <b>\$32,470,109,440</b> | <b>\$6,218,715,830</b> | <b>\$38,688,825,270</b> |

1994

## SUMMARY OF TAXABLE AND EXEMPT PROPERTY VALUATION

| County      | Land          | Improvements  | Total Real Property | Personal Property | Total by Assessor | State Assessed | Total Taxable   | Exempt Property | Total Valuation |
|-------------|---------------|---------------|---------------------|-------------------|-------------------|----------------|-----------------|-----------------|-----------------|
| Adams       | \$403,556,220 | \$667,609,970 | \$1,261,166,190     | \$232,120,350     | \$1,493,286,540   | \$191,108,700  | \$1,684,395,240 | \$34,237,440    | \$1,718,632,680 |
| Alamosa     | 18,164,610    | 37,715,060    | 55,879,670          | 3,593,180         | 59,472,850        | 8,697,800      | 68,170,650      | 15,024,300      | 83,194,950      |
| Arapahoe    | 896,398,910   | 1,772,218,910 | 2,668,607,820       | 345,175,660       | 3,013,783,480     | 158,235,500    | 3,172,018,980   | 406,923,230     | 3,578,942,210   |
| Archuleta   | 38,141,590    | 34,927,900    | 73,069,490          | 2,495,020         | 75,564,510        | 5,644,400      | 81,208,910      | 41,832,450      | 123,141,360     |
| Baca        | 23,310,150    | 11,149,020    | 34,459,170          | 1,392,990         | 35,852,160        | 17,434,900     | 53,287,060      | 4,396,310       | 57,683,370      |
| Bent        | 12,964,100    | 6,512,220     | 19,476,320          | 724,860           | 20,201,180        | 9,653,800      | 29,854,980      | 37,973,000      | 67,827,980      |
| Boulder     | 716,152,590   | 1,299,929,490 | 2,016,082,080       | 306,256,660       | 2,324,338,740     | 83,425,000     | 2,407,763,740   | 747,755,720     | 3,155,519,460   |
| Chaffee     | 29,053,490    | 43,532,890    | 72,586,380          | 2,877,560         | 75,463,940        | 7,740,100      | 83,204,040      | 35,484,340      | 118,688,380     |
| Cheyenne    | 79,685,810    | 8,263,560     | 87,949,370          | 5,113,020         | 93,062,390        | 9,267,900      | 102,330,290     | 4,892,360       | 107,222,650     |
| Clear Creek | 29,696,410    | 47,954,430    | 77,650,840          | 7,366,740         | 85,016,580        | 13,705,100     | 98,721,680      | 20,703,110      | 119,424,790     |
| Conejos     | 11,773,530    | 12,369,000    | 24,142,530          | 592,260           | 24,734,790        | 2,879,000      | 27,613,790      | 5,084,420       | 32,698,210      |
| Costilla    | 57,598,260    | 7,910,140     | 65,508,400          | 4,766,570         | 70,273,970        | 2,530,200      | 72,804,170      | 3,497,380       | 76,301,550      |
| Crowley     | 3,175,270     | 5,722,760     | 8,898,030           | 326,710           | 9,224,740         | 5,464,100      | 14,688,840      | 5,604,350       | 20,293,190      |
| Custer      | 22,029,070    | 12,685,490    | 34,714,560          | 316,420           | 35,030,980        | 1,736,800      | 36,769,780      | 2,926,380       | 39,696,160      |
| Delta       | 21,968,760    | 53,847,530    | 75,816,290          | 5,459,650         | 81,275,940        | 12,467,600     | 93,743,540      | 20,378,310      | 114,121,850     |
| Denver      | 1,028,565,110 | 2,263,504,630 | 3,292,069,740       | 505,997,720       | 3,797,987,460     | 449,613,700    | 4,246,601,160   | 1,116,353,740   | 5,362,954,900   |
| Dolores     | 12,534,720    | 4,366,210     | 16,900,930          | 1,138,410         | 18,039,340        | 3,917,300      | 21,956,640      | 2,176,310       | 24,132,950      |
| Douglas     | 237,918,710   | 522,646,560   | 760,565,270         | 46,381,920        | 806,947,190       | 48,581,400     | 855,528,590     | 144,654,880     | 1,000,183,470   |
| Eagle       | 263,857,290   | 486,869,780   | 749,727,070         | 35,184,920        | 784,911,990       | 31,459,900     | 816,371,890     | 66,565,470      | 882,937,360     |
| Elbert      | 30,464,460    | 44,504,690    | 74,969,150          | 1,796,360         | 76,765,510        | 8,804,400      | 85,569,910      | 320,694,590     | 406,264,500     |
| El Paso     | 570,029,110   | 1,461,538,400 | 2,031,567,510       | 259,858,320       | 2,291,425,830     | 131,699,700    | 2,423,125,530   | 5,731,690       | 2,428,857,220   |
| Fremont     | 46,660,150    | 87,992,120    | 134,652,270         | 10,318,420        | 145,170,690       | 13,647,100     | 158,817,790     | 8,708,660       | 167,526,450     |
| Garfield    | 107,877,360   | 134,156,410   | 242,033,770         | 16,641,650        | 258,675,420       | 42,523,900     | 301,199,320     | 43,514,760      | 344,714,080     |
| Glipin      | 92,241,440    | 46,385,870    | 138,627,310         | 11,298,800        | 149,926,110       | 2,566,900      | 152,492,010     | 15,427,180      | 167,919,190     |
| Grand       | 58,539,770    | 90,871,310    | 149,511,080         | 15,711,020        | 165,222,100       | 14,907,400     | 180,129,500     | 83,968,370      | 264,097,870     |
| Gunnison    | 63,561,370    | 81,224,280    | 144,785,650         | 19,076,860        | 163,862,510       | 8,645,000      | 172,507,510     | 159,905,550     | 332,413,060     |
| Hinsdale    | 7,891,930     | 8,227,450     | 16,119,380          | 286,730           | 16,406,110        | 822,000        | 17,328,110      | 122,959,920     | 140,288,030     |
| Huerfano    | 39,110,940    | 23,656,300    | 62,767,240          | 7,775,770         | 70,543,010        | 15,297,000     | 85,840,010      | 5,532,200       | 91,372,210      |
| Jackson     | 11,725,190    | 7,137,290     | 18,862,480          | 1,953,620         | 20,816,100        | 2,518,900      | 23,335,000      | 42,344,480      | 65,679,480      |
| Jefferson   | 714,301,360   | 2,164,499,330 | 2,899,800,690       | 339,507,620       | 3,238,308,310     | 153,617,400    | 3,391,925,710   | 0               | 3,391,925,710   |

|               |                        |                         |                         |                        |                         |                        |                         |                        |                         |
|---------------|------------------------|-------------------------|-------------------------|------------------------|-------------------------|------------------------|-------------------------|------------------------|-------------------------|
| Kiowa         | 19,089,300             | 5,225,880               | 24,315,180              | 1,566,600              | 25,881,780              | 9,822,900              | 35,704,680              | 1,351,330              | 37,056,010              |
| Kitt Carson   | 33,623,900             | 24,184,830              | 57,808,730              | 2,256,310              | 60,065,040              | 9,565,600              | 69,630,640              | 5,630,590              | 75,261,230              |
| Lake          | 9,485,900              | 24,680,100              | 34,166,000              | 5,704,180              | 39,870,180              | 6,938,700              | 46,808,880              | 3,419,820              | 50,228,700              |
| La Plata      | 295,823,850            | 164,926,860             | 460,850,710             | 83,590,500             | 544,441,210             | 75,699,000             | 620,140,210             | 80,207,070             | 700,347,280             |
| Larimer       | 349,539,360            | 888,414,480             | 1,237,953,850           | 187,333,550            | 1,425,287,400           | 49,280,500             | 1,474,567,900           | 624,349,890            | 2,098,917,790           |
| Las Animas    | 23,572,310             | 28,668,450              | 52,240,760              | 7,079,910              | 59,320,670              | 24,054,900             | 83,375,570              | 35,781,260             | 119,156,830             |
| Lincoln       | 20,060,470             | 14,144,830              | 34,205,300              | 1,239,310              | 35,444,610              | 10,102,900             | 45,547,510              | 3,510,700              | 49,058,210              |
| Logan         | 32,992,900             | 46,525,120              | 79,516,020              | 6,480,180              | 85,996,200              | 22,450,000             | 108,446,200             | 16,560,730             | 125,006,930             |
| Mesa          | 104,716,820            | 321,791,060             | 426,507,880             | 35,587,210             | 462,095,090             | 57,100,500             | 519,195,590             | 92,265,560             | 611,461,150             |
| Mineral       | 5,061,280              | 6,382,740               | 11,444,020              | 452,420                | 11,896,440              | 1,113,600              | 13,010,040              | 5,855,450              | 18,865,490              |
| Moffat        | 68,480,520             | 32,906,640              | 101,387,160             | 19,892,390             | 121,279,550             | 233,544,100            | 354,823,650             | 34,840,570             | 389,664,220             |
| Montezuma     | 64,556,160             | 63,065,910              | 127,622,070             | 25,765,480             | 153,387,550             | 21,065,300             | 174,452,850             | 114,857,250            | 289,310,100             |
| Montrose      | 34,874,680             | 82,097,020              | 116,971,700             | 12,067,200             | 129,038,900             | 40,703,700             | 169,742,600             | 10,316,720             | 180,059,320             |
| Morgan        | 33,854,510             | 75,816,990              | 109,671,500             | 20,361,420             | 130,032,920             | 122,557,400            | 252,590,320             | 28,301,520             | 281,891,840             |
| Otero         | 15,330,400             | 37,405,930              | 52,736,330              | 3,773,690              | 56,510,020              | 11,484,000             | 67,994,020              | 25,928,010             | 93,922,030              |
| Ouray         | 26,569,430             | 20,574,580              | 47,144,010              | 615,070                | 47,759,080              | 1,842,500              | 49,601,580              | 4,685,370              | 54,286,950              |
| Park          | 54,058,750             | 52,921,770              | 106,980,520             | 994,460                | 107,974,980             | 6,328,200              | 114,303,180             | 184,342,980            | 298,646,160             |
| Phillips      | 17,122,070             | 17,611,460              | 34,733,530              | 1,347,950              | 36,081,480              | 3,522,300              | 39,603,780              | 10,355,060             | 49,958,840              |
| Pitkin        | 435,482,520            | 400,563,030             | 836,065,550             | 24,522,870             | 860,588,420             | 12,326,100             | 872,914,520             | 74,476,130             | 947,390,650             |
| Prowers       | 28,880,110             | 26,349,770              | 55,229,880              | 3,640,240              | 58,870,120              | 9,502,700              | 68,372,820              | 24,520,620             | 92,893,440              |
| Pueblo        | 106,738,770            | 351,415,530             | 458,154,300             | 70,864,310             | 529,018,610             | 96,938,600             | 625,957,210             | 53,236,220             | 679,193,430             |
| Rio Blanco    | 190,554,610            | 39,043,800              | 229,598,410             | 30,657,780             | 260,256,190             | 31,145,100             | 291,401,290             | 15,589,190             | 306,990,480             |
| Rio Grande    | 18,490,920             | 44,950,920              | 64,441,840              | 7,848,660              | 72,290,500              | 7,208,100              | 79,498,600              | 32,901,550             | 112,400,150             |
| Routt         | 86,002,260             | 140,091,130             | 226,093,390             | 24,792,410             | 250,885,800             | 54,894,100             | 305,779,900             | 7,137,770              | 312,917,670             |
| Saguache      | 19,821,780             | 11,909,790              | 31,731,570              | 902,110                | 32,633,680              | 4,772,900              | 37,406,580              | 1,343,890              | 38,750,470              |
| San Juan      | 4,411,170              | 5,497,650               | 9,908,820               | 730,780                | 10,639,600              | 1,840,600              | 12,480,200              | 18,162,800             | 31,643,000              |
| San Miguel    | 155,412,320            | 74,769,050              | 230,181,370             | 5,070,370              | 235,251,740             | 6,887,400              | 242,139,140             | 16,151,740             | 258,290,880             |
| Sedgwick      | 9,474,500              | 8,696,330               | 18,170,830              | 602,960                | 18,773,790              | 7,771,400              | 26,745,190              | 4,923,890              | 31,669,070              |
| Summit        | 142,972,300            | 287,247,320             | 430,219,620             | 35,470,670             | 465,690,290             | 18,447,000             | 484,137,290             | 24,247,290             | 508,384,580             |
| Teller        | 78,803,660             | 76,062,740              | 154,866,400             | 7,985,840              | 162,852,240             | 5,944,600              | 168,796,840             | 9,725,920              | 178,522,760             |
| Washington    | 47,021,230             | 12,000,280              | 59,021,510              | 2,163,760              | 61,185,270              | 7,473,000              | 68,658,270              | 15,252,730             | 83,911,000              |
| Weld          | 496,358,080            | 462,931,440             | 959,289,520             | 160,297,420            | 1,119,586,940           | 127,369,700            | 1,246,956,640           | 43,199,670             | 1,290,156,310           |
| Yuma          | 54,134,400             | 29,545,200              | 83,679,600              | 5,076,600              | 88,756,200              | 12,690,500             | 101,446,700             | 12,338,140             | 113,784,840             |
| <b>Totals</b> | <b>\$8,733,628,920</b> | <b>\$15,537,467,640</b> | <b>\$24,271,096,560</b> | <b>\$2,990,338,400</b> | <b>\$27,261,434,960</b> | <b>\$2,570,101,800</b> | <b>\$29,831,536,760</b> | <b>\$5,163,120,320</b> | <b>\$34,994,657,080</b> |

5

## **Section IX**

# **Local Government Corporations**

Municipal Governments  
Local Improvement & Service Districts

## MUNICIPAL GOVERNMENTS

| Municipality    | County                   | Municipality  | County                 | Municipality         | County     |
|-----------------|--------------------------|---------------|------------------------|----------------------|------------|
| Abarr           | Yuma                     | Beulah        | Pueblo                 | Carbondale           | Garfield   |
| Agate           | Elbert                   | Black Forest  | El Paso                | Carton               | Prowers    |
| Aguilar         | Las Animas               | Black Hawk    | Gilpin                 | Carr                 | Weld       |
| Akron           | Washington               | Blakeland     | Jefferson              | Cascade              | El Paso    |
| Alamosa         | Alamosa                  | Blanca        | Costilla               | Castle Rock          | Douglas    |
| Allenspark      | Boulder                  | Blue Mountain | Moffat                 | Cedaredge            | Delta      |
| Allison         | La Plata                 | Blue River    | Summit                 | Cedarwood            | Pueblo     |
| Alma            | Park                     | Bonanza       | Saguache               | Center               | Saguache   |
| Almont          | Gunnison                 | Boncarbo      | Las Animas             | Central City         | Gilpin     |
| Amherst         | Phillips                 | Bond          | Eagle                  | Chama                | Costilla   |
| Antero Junction | Park                     | Boone         | Pueblo                 | Cheney Center        | Prowers    |
| Anton           | Washington               | Boulder       | Boulder                | Cheraw               | Otero      |
| Antonito        | Conejos                  | Bowie         | Delta                  | Cherry Hills Village | Arapahoe   |
| Arapahoe        | Kit Carson               | Bow Mar       | Arapahoe, Jefferson    | Cheyenne Wells       | Cheyenne   |
| Arboles         | Archuleta                | Boyero        | Lincoln                | Chimney Rock         | Archuleta  |
| Arlington       | Kiowa                    | Brandon       | Kiowa                  | Chipita Park         | El Paso    |
| Aroya           | Cheyenne                 | Branson       | Las Animas             | Chivington           | Kiowa      |
| Arriba          | Lincoln                  | Breckenridge  | Summit                 | Chromo               | Archuleta  |
| Arriola         | Montezuma                | Breen         | La Plata               | Cimarron             | Montrose   |
| Arvada          | Adams, Jefferson         | Briggsdale    | Weld                   | Clark                | Routt      |
| Aspen           | Pitkin                   | Brighton      | Adams, Weld            | Clarkville           | Yuma       |
| Atwood          | Logan                    | Bristol       | Prowers                | Clifton              | Mesa       |
| Ault            | Weld                     | Broomfield    | Adams, Bldr, Jefferson | Climax               | Lake       |
| Aurora          | Adams, Arapahoe, Douglas | Brush         | Morgan                 | Coal Creek           | Fremont    |
| Austin          | Delta                    | Buckingham    | Weld                   | Coaldale             | Fremont    |
| Avon            | Eagle                    | Buena Vista   | Chaffee                | Cokedale             | Las Animas |
| Avondale        | Pueblo                   | Buffalo Creek | Douglas                | Collbran             | Mesa       |
| Bailey          | Park                     | Buford        | Rio Blanco             | Colorado City        | Pueblo     |
| Barnsville      | Weld                     | Burlington    | Kit Carson             | Colorado Springs     | El Paso    |
| Bartlett        | Baca                     | Burns         | Eagle                  | Columbine            | Routt      |
| Basalt          | Eagle, Pitkin            | Byers         | Arapahoe               | Columbine Valley     | Arapahoe   |
| Baxter          | Pueblo                   | Caddoa        | Bent                   | Commerce City        | Adams      |
| Bayfield        | La Plata                 | Cahone        | Dolores                | Como                 | Park       |
| Bedrock         | Montrose                 | Calhan        | El Paso                | Conejos              | Conejos    |
| Bellvue         | Larimer                  | Cameo         | Mesa                   | Conifer              | Jefferson  |
| Bennett         | Adams                    | Camp Bird     | Ouray                  | Cope                 | Washington |
| Berthoud        | Larimer                  | Campion       | Larimer                | Copper Mountain      | Summit     |
| Bergen Park     | Jefferson                | Campo         | Baca                   | Cortez               | Montezuma  |
| Beshoar Jct.    | Las Animas               | Canon City    | Fremont                | Cotopaxi             | Fremont    |
| Berthune        | Kit Carson               | Capulin       | Conejos                | Cowdrey              | Jackson    |

## MUNICIPAL GOVERNMENTS

| Municipality       | County      | Municipality     | County        | Municipality      | County          |
|--------------------|-------------|------------------|---------------|-------------------|-----------------|
| Craig              | Moffat      | Edgewater        | Jefferson     | Fruita            | Mesa            |
| Crawford           | Delta       | Edwards          | Eagle         | Galatea           | Kiowa           |
| Creede             | Mineral     | Egnar            | San Miguel    | Galeton           | Weld            |
| Crested Butte      | Gunnison    | Elbert           | Elbert        | Garden City       | Weld            |
| Crestone           | Saguache    | Eldora           | Boulder       | Gardner           | Huerfano        |
| Cripple Creek      | Teller      | Eldorado Springs | Boulder       | Garfield          | Chaffee         |
| Crook              | Logan       | Elizabeth        | Elbert        | Garo Park         | Park            |
| Crowley            | Crowley     | Eik Springs      | Moffat        | Gateway           | Mesa            |
| Cuchara            | Huerfano    | Ellicott         | El Paso       | Gem Village       | La Plata        |
| Dacono             | Weld        | El Moro          | Las Animas    | Genoa             | Lincoln         |
| Dailey             | Logan       | El Rancho        | Jefferson     | Georgetown        | Clear Creek     |
| DeBeque            | Mesa        | Empire           | Clear Creek   | Gilcrest          | Weld            |
| Deckers            | Douglas     | Englewood        | Arapahoe      | Gill              | Weld            |
| Deer Ridge         | Larimer     | Erie             | Boulder, Weld | Gilman            | Eagle           |
| Deer Trail         | Arapahoe    | Estes Park       | Larimer       | Glade Park        | Mesa            |
| Delhi              | Las Animas  | Evans            | Weld          | Gladstone         | San Juan        |
| Del Norte          | Rio Grande  | Evergreen        | Jefferson     | Glendale          | Arapahoe        |
| Delta              | Delta       | Fairplay         | Park          | Glendevey         | Larimer         |
| Denver             | Denver      | Falcon           | El Paso       | Glen Haven        | Larimer         |
| Devine             | Pueblo      | Farisita         | Huerfano      | Glenwood Springs  | Garfield        |
| Dillon             | Summit      | Federal Heights  | Adams         | Golden            | Jefferson       |
| Dinosaur (Artesia) | Moffat      | Firestone        | Weld          | Goodrich          | Morgan          |
| Divide             | Teller      | Firstview        | Cheyenne      | Gould             | Jackson         |
| Dolores            | Montezuma   | Flagler          | Kit Carson    | Granada           | Prowers         |
| Dotsero            | Eagle       | Fleming          | Logan         | Granby            | Grand           |
| Dove Creek         | Dolorés     | Florence         | Fremont       | Grand Junction    | Mesa            |
| Dowd               | Eagle       | Florissant       | Teller        | Grand Lake        | Grand           |
| Doyleville         | Gunnison    | Fort Collins     | Larimer       | Granite           | Chaffee         |
| Drake              | Larimer     | Fort Garland     | Costilla      | Great Divide      | Moffat          |
| Dumont             | Clear Creek | Fort Lewis       | La Plata      | Greeley           | Weld            |
| Dunton             | Dolores     | Fort Lupton      | Weld          | Green Mtn Falls   | El Paso, Teller |
| Dupont             | Adams       | Fort Lyon        | Bent          | Greenwood Village | Arapahoe        |
| Durango            | La Plata    | Fort Morgan      | Morgan        | Greystone         | Moffat          |
| Eads               | Kiowa       | Fountain         | El Paso       | Grover            | Weld            |
| Eagle              | Eagle       | Fowler           | Otero         | Guffey            | Park            |
| Eastlake           | Adams       | Foxton           | Douglas       | Guinare           | Las Animas      |
| East Portal        | Gilpin      | Franktown        | Douglas       | Gunnison          | Gunnison        |
| Eaton              | Weld        | Fraser           | Grand         | Gypsum            | Eagle           |
| Echo Lake          | Clear Creek | Frederick        | Weld          | Hahns Peak        | Routt           |
| Eckley             | Yuma        | Frisco           | Summit        | Hale              | Yuma            |

## MUNICIPAL GOVERNMENTS

| Municipality        | County      | Municipality    | County      | Municipality     | County            |
|---------------------|-------------|-----------------|-------------|------------------|-------------------|
| Hamilton            | Moffat      | Johnson Village | Chaffee     | Lebanon          | Montezuma         |
| Hartman             | Prowers     | Johnstown       | Weld        | Lewis            | Montezuma         |
| Hartsel             | Park        | Julesburg       | Sedgwick    | Limon            | Lincoln           |
| Hasty               | Bent        | Karval          | Lincoln     | Lindon           | Washington        |
| Haswell             | Kiowa       | Kassler         | Jefferson   | Littleton        | Arapahoe, Douglas |
| Hawley              | Otero       | Keenesburg      | Weld        | Livermore        | Larimer           |
| Haxtun              | Phillips    | Kefim           | Weld        | Lochbuie         | Weld              |
| Hayden              | Routt       | Keota           | Weld        | Log Lane Village | Morgan            |
| Heartstrong         | Yuma        | Kersey          | Weld        | Loma             | Mesa              |
| Heeney              | Summit      | Keystone        | Summit      | Lonetree         | Archuleta         |
| Henderson           | Adams       | Kim             | Las Animas  | Longmont         | Boulder           |
| Hereford            | Weld        | Kiowa           | Elbert      | Louisville       | Boulder           |
| Hermosa             | La Plata    | Kirk            | Yuma        | Louviers         | Douglas           |
| Hesperus            | La Plata    | Kit Carson      | Cheyenne    | Loveland         | Larimer           |
| Hiawatha            | Moffat      | Kittredge       | Jefferson   | Lucerne          | Weld              |
| Hillrose            | Morgan      | Kline           | La Plata    | Lycan            | Baca              |
| Hillside            | Fremont     | Komman          | Prowers     | Lyons            | Boulder           |
| Hoehne              | Las Animas  | Kremmling       | Grand       | Mack             | Mesa              |
| Holly               | Prowers     | Kutch           | Elbert      | Maher            | Montrose          |
| Holyoke             | Phillips    | Lafayette       | Boulder     | Malta            | Lake              |
| Homelake            | Rio Grande  | La Garita       | Saguache    | Manassa          | Conejos           |
| Hooper              | Alamosa     | Laird           | Yuma        | Mancos           | Montezuma         |
| Hotchkiss           | Delta       | La Jara         | Conejos     | Manitou Springs  | El Paso           |
| Hot Sulphur Springs | Grand       | La Junta        | Otero       | Manzanola        | Otero             |
| Howard              | Fremont     | Lake City       | Hinsdale    | Marble           | Gunnison          |
| Hoyt                | Morgan      | Lake George     | Park        | Marshall         | Boulder           |
| Hudson              | Weld        | Lakeside        | Jefferson   | Marvel           | La Plata          |
| Hugo                | Lincoln     | Lakewood        | Jefferson   | Masonville       | Larimer           |
| Hygiene             | Boulder     | Lamar           | Prowers     | Masters          | Weld              |
| Idaho Springs       | Clear Creek | La Plata        | La Plata    | Matheson         | Elbert            |
| Idalia              | Yuma        | Laporte         | Larimer     | Maybell          | Moffat            |
| Idledale            | Jefferson   | Last Chance     | Washington  | Mayday           | La Plata          |
| Ignacio             | La Plata    | Larkspur        | Douglas     | May Valley       | Prowers           |
| Iliff               | Logan       | La Salle        | Weld        | McClave          | Bent              |
| Indian Hills        | Jefferson   | Las Animas      | Bent        | McCoy            | Eagle             |
| Jamestown           | Boulder     | La Veta         | Huerfano    | Mead             | Weld              |
| Jensen              | Las Animas  | Lawson          | Clear Creek | Meeker           | Rio Blanco        |
| Jaroso              | Costilla    | Lay             | Moffat      | Meeker Park      | Boulder           |
| Jefferson           | Park        | Lazear          | Delta       | Meredith         | Pitkin            |
| Joes                | Yuma        | Leadville       | Lake        | Merino           | Logan             |



## MUNICIPAL GOVERNMENTS

| Municipality             | County     | Municipality     | County     | Municipality      | County     |
|--------------------------|------------|------------------|------------|-------------------|------------|
| Mesa                     | Mesa       | Ouray            | Ouray      | Pueblo            | Pueblo     |
| Mesita                   | Costilla   | Ovid             | Sedgwick   | Pueblo West       | Pueblo     |
| Milliken                 | Weld       | Oxford           | La Plata   | Punkin Center     | Lincoln    |
| Milner                   | Routt      | Padroni          | Logan      | Purcell           | Weld       |
| Mineral Hot Springs      | Saguache   | Pagoda           | Routt      | Radium            | Grand      |
| Mintum                   | Eagle      | Pagosa Junction  | Archuleta  | Ramah             | El Paso    |
| Model                    | Las Animas | Pagosa Springs   | Archuleta  | Rand              | Jackson    |
| Moffat                   | Saguache   | Palisade         | Mesa       | Rangely           | Rio Blanco |
| Molina                   | Mesa       | Palmer Lake      | El Paso    | Raymer            | Weld       |
| Monte Vista              | Rio Grande | Paoli            | Phillips   | Raymond           | Boulder    |
| Montezuma                | Summit     | Paonia           | Delta      | Red Cliff         | Eagle      |
| Montrose                 | Montrose   | Parachute        | Garfield   | Red Feather Lakes | Larimer    |
| Monument                 | El Paso    | Paradox          | Montrose   | Redmesa           | La Plata   |
| Monument Park            | Las Animas | Parkdale         | Fremont    | Red Mountain      | Ouray      |
| Morrison                 | Jefferson  | Parker           | Douglas    | Redstone          | Pitkin     |
| Mosca                    | Alamosa    | Parlin           | Gunnison   | Redvale           | Montrose   |
| Mountain View            | Jefferson  | Parshall         | Grand      | Red Wing          | Huerfano   |
| Mt Princeton Hot Springs | Chaffee    | Peckham          | Weld       | Rico              | Dolores    |
| Mt. Crested Butte        | Gunnison   | Peetz            | Logan      | Ridgway           | Ouray      |
| Nathrop                  | Chaffee    | Penrose          | Fremont    | Rifle             | Garfield   |
| Naturita                 | Montrose   | Peyton           | El Paso    | Rio Blanco        | Rio Blanco |
| Nederland                | Boulder    | Phippsburg       | Routt      | Rockport          | Weld       |
| New Castle               | Garfield   | Pierce           | Weld       | Rockvale          | Fremont    |
| Ninaview                 | Bent       | Pine             | Jefferson  | Rockwood          | La Plata   |
| Niwot                    | Boulder    | Pine Junction    | Jefferson  | Rocky Ford        | Otero      |
| North Avondale           | Pueblo     | Pinecliffe       | Boulder    | Roggen            | Weld       |
| Northglenn               | Adams      | Pinewood Springs | Larimer    | Rollinsville      | Gilpin     |
| North Pole               | El Paso    | Pitkin           | Gunnison   | Romeo             | Conejos    |
| Norwood                  | San Miguel | Placerville      | San Miguel | Rosedale          | Weld       |
| Nucla                    | Montrose   | Platoro          | Conejos    | Rosita            | Custer     |
| Nunn                     | Weld       | Platteville      | Weld       | Roxborough Park   | Douglas    |
| Oak Creek                | Routt      | Pleasant View    | Montezuma  | Royal Gorge       | Fremont    |
| Ohio                     | Gunnison   | Poncha Springs   | Chaffee    | Rush              | El Paso    |
| Olathe                   | Montrose   | Poudre Park      | Larimer    | Rustic            | Larimer    |
| Olney Springs            | Crowley    | Powderhorn       | Gunnison   | Rye               | Pueblo     |
| Ophir                    | San Miguel | Powder Wash      | Moffat     | Saguache          | Saguache   |
| Orchard                  | Morgan     | Pritchett        | Baca       | Salida            | Chaffee    |
| Orchard City             | Delta      | Proctor          | Logan      | San Acacio        | Costilla   |
| Ordway                   | Crowley    | Prospect Valley  | Weld       | Sanford           | Conejos    |
| Otis                     | Washington | Pryor            | Huerfano   | San Francicso     | Costilla   |

## MUNICIPAL GOVERNMENTS

| Municipality       | County      | Municipality  | County     | Municipality     | County           |
|--------------------|-------------|---------------|------------|------------------|------------------|
| San Luis           | Costilla    | Strasburg     | Adams      | Wagon Wheel Gap  | Mineral          |
| San Pablo          | Costilla    | Stratton      | Kit Carson | Walden           | Jackson          |
| Sapinero           | Gunnison    | Sugar City    | Crowley    | Walsenburg       | Huerfano         |
| Sargents           | Saguache    | Summitville   | Rio Grande | Walsh            | Baca             |
| Sawpit             | San Miguel  | Sunbeam       | Moffat     | Ward             | Boulder          |
| Security-Widefield | El Paso     | Superior      | Boulder    | Watkins          | Adams            |
| Sedalia            | Douglas     | Swink         | Otero      | Waunita Hot Spgs | Gunnison         |
| Sedgwick           | Sedgwick    | Tabernash     | Grand      | Weldona          | Morgan           |
| Segundo            | Las Animas  | Teds Place    | Larimer    | Wellington       | Larimer          |
| Seibert            | Kit Carson  | Telluride     | San Miguel | Westcliffe       | Custer           |
| Severance          | Weld        | Texas Creek   | Fremont    | Westcreek        | Douglas          |
| Shawnee            | Park        | Thatcher      | Las Animas | Westminster      | Adams, Jefferson |
| Shaffers Crossing  | Jefferson   | The Forks     | Larimer    | Weston           | Las Animas       |
| Sheridan           | Arapahoe    | Thornton      | Adams      | Wetmore          | Custer           |
| Sheridan Lake      | Kiowa       | Timnath       | Larimer    | Wheat Ridge      | Jefferson        |
| Silt               | Garfield    | Timpas        | Otero      | Whitewater       | Mesa             |
| Silver Cliff       | Custer      | Tincup        | Gunnison   | Wiggins          | Morgan           |
| Silver Plume       | Clear Creek | Tiny Town     | Jefferson  | Wild Horse       | Cheyenne         |
| Silverthorne       | Summit      | Tobe          | Las Animas | Wiley            | Prowers          |
| Silverton          | San Juan    | Toonerville   | Bent       | Willard          | Logan            |
| Simla              | Elbert      | Toponas       | Routt      | Williamsburg     | Fremont          |
| Skyway             | Mesa        | Towaoc        | Montezuma  | Windsor          | Weld             |
| Slater             | Moffat      | Towner        | Kiowa      | Winter Park      | Grand            |
| Slick Rock         | San Miguel  | Trinchera     | Las Animas | Wolcott          | Eagle            |
| Snowmass           | Pitkin      | Trinidad      | Las Animas | Woodland Park    | Teller           |
| Snowmass Village   | Pitkin      | Twin Lakes    | Lake       | Woodrow          | Washington       |
| Snyder             | Morgan      | Two Buttes    | Baca       | Woody Creek      | Pitkin           |
| Somerset           | Gunnison    | Tyrone        | Las Animas | Wray             | Yuma             |
| South Fork         | Rio Grande  | Uravan        | Montrose   | Yampa            | Routt            |
| Spar City          | Mineral     | Uteville      | Baca       | Yellow Jacket    | Montezuma        |
| Springfield        | Baca        | Vail          | Eagle      | Yoder            | El Paso          |
| Sprucewood         | Jefferson   | Valdez        | Las Animas | Yuma             | Yuma             |
| Starkville         | San Miguel  | Vancorum      | Montrose   |                  |                  |
| State Bridge       | Eagle       | Victor        | Teller     |                  |                  |
| Steamboat Springs  | Routt       | Vilas         | Baca       |                  |                  |
| St. Elmo           | Chaffee     | Villa Grove   | Saguache   |                  |                  |
| Sterling           | Logan       | Villegreen    | Las Animas |                  |                  |
| Stoneham           | Weld        | Vineland      | Pueblo     |                  |                  |
| Stoner             | Montezuma   | Virginia Dale | Larimer    |                  |                  |
| Stonewall          | Las Animas  | Vona          | Kit Carson |                  |                  |

## LOCAL IMPROVEMENT AND SERVICE DISTRICTS

| <u>District</u>               | <u>County</u>     | <u>District</u>                       | <u>County</u> |
|-------------------------------|-------------------|---------------------------------------|---------------|
| <b>METROPOLITAN DISTRICTS</b> |                   | <b>METROPOLITAN DISTRICTS (Con't)</b> |               |
| Airpark                       | Arapahoe          | Chatfield Green                       | Jefferson     |
| Alamosa Mosquito Control      | Alamosa           | Cherry Creek South #1                 | Douglas       |
| Alpha-Rockridge               | Archuleta         | Cherry Creek South #2                 | Douglas       |
| Animas Mosquito Control       | La Plata          | Cherry Hills Farm                     | Arapahoe      |
| Arapahoe Lake Public Park     | Arapahoe          | Cherrywood Park                       | Adams         |
| Arrowhead                     | Eagle             | Cheyenne Creek Park & Water           | El Paso       |
| Aspen Springs                 | Archuleta         | Cimarron Hills St. Improvement        | El Paso       |
| Aurora Centretech             | Arapahoe          | Colorado Centre                       | El Paso       |
| Avon                          | Eagle             | Colorado City                         | Pueblo        |
| Baldpate                      | Larimer           | Colorado Technological Ctr            | Boulder       |
| Barr Lake Village             | Adams             | Columbia                              | Arapahoe      |
| Beaver Creek                  | Eagle             | Consolidated                          | Garfield      |
| Beebe Draw Farms              | Weld              | Copper Mountain                       | Summit        |
| Bell Mt Ranch Master          | Douglas           | Cordillera                            | Eagle         |
| Bell Mt Ranch Park & Rec      | Douglas           | Corinthian Hills                      | Summit        |
| Bell Mt Ranch Phase II        | Douglas           | Cottonwood                            | Douglas       |
| Bell Mt Ranch Phase III       | Douglas           | Country Club Park                     | Morgan        |
| Bellyache Ridge               | Eagle             | Country Homes Parcel A                | Arapahoe      |
| Bergan Park                   | Jefferson         | Country Homes Parcel B                | Arapahoe      |
| Berry Creek                   | Eagle             | Crested Butte South                   | Gunnison      |
| Blanca/Ft Garland             | Costilla          | Crystal Valley #1                     | Douglas       |
| Blue Valley                   | Grand             | Crystal Valley #2                     | Douglas       |
| Bowles                        | Denver, Jefferson | Dawson Ridge #1                       | Douglas       |
| Brittany Place                | Adams             | Dawson Ridge #2                       | Douglas       |
| Bromley Park I                | Adams             | Dawson Ridge #3                       | Douglas       |
| Bromley Park II               | Adams             | Dawson Ridge #4                       | Douglas       |
| Bromley Park III              | Adams             | Dawson Ridge #5                       | Douglas       |
| Bromley Park IV               | Adams             | Delta Cty Mosquito Control            | Delta         |
| Buffalo Mountain              | Summit            | Denver West                           | Jefferson     |
| Cascade Village               | Eagle             | Dillon Valley                         | Summit        |
| Castle Pines Commercial #1    | Douglas           | Douglas County                        | Douglas       |
| Castle Pines Commercial #2    | Douglas           | Dove Valley                           | Arapahoe      |
| Castle Pines Commercial #3    | Douglas           | Durango West #1                       | La Plata      |
| Castle Pines Commercial #4    | Douglas           | Durango West #2                       | La Plata      |
| Castle Pines Commercial #5    | Douglas           | Eagle's Nest                          | Summit        |
| Castle Pines                  | Douglas           | Eagle-Vail                            | Eagle         |
| Castle Pines North            | Douglas           | East Arapahoe                         | Arapahoe      |
| Centennial 25                 | Arapahoe          | Ebert                                 | Denver        |
| Centennial Downs              | Arapahoe          | Edgemont Ranch                        | La Plata      |
| Chaparral                     | Arapahoe          | Edwards                               | Eagle         |

## LOCAL IMPROVEMENT AND SERVICE DISTRICTS

| <u>District</u>                       | <u>County</u>     | <u>District</u>                       | <u>County</u> |
|---------------------------------------|-------------------|---------------------------------------|---------------|
| <b>METROPOLITAN DISTRICTS (Con't)</b> |                   | <b>METROPOLITAN DISTRICTS (Con't)</b> |               |
| El Rancho Florida                     | La Plata          | Lake Catamount No. 4                  | Routt         |
| El Rancho                             | Jefferson         | Lake Catamount No. 5                  | Routt         |
| Eldorado Hills                        | Jefferson         | Lake Catamount No. 6                  | Routt         |
| Evergreen Central                     | Jefferson         | Lakecrest                             | Jefferson     |
| Evergreen                             | Jefferson         | Landmark                              | Arapahoe      |
| Fairlake                              | Denver            | Liberty Hills                         | Arapahoe      |
| Fairways                              | Boulder           | Lincoln Park                          | Douglas       |
| First Creek                           | Denver, Adams     | Lyons Valley Park                     | Boulder       |
| First Creek Ranch                     | Adams             | Maher Ranch #1                        | Douglas       |
| Florida Mosquito Control              | La Plata          | Maher Ranch #2                        | Douglas       |
| Forest Hills                          | Jefferson         | Maher Ranch #3                        | Douglas       |
| Forest Lake                           | La Plata          | Maher Ranch #4                        | Douglas       |
| Forest Lakes                          | El Paso           | Maher Ranch #5                        | Douglas       |
| Front Range                           | Adams             | Manitou Springs                       | El Paso       |
| Galleria                              | Arapahoe          | Marble                                | Gunnison      |
| Goldsmith                             | Denver, Arapahoe  | Meadowbrook-Fairview                  | Jefferson     |
| Gondolier Farms                       | Douglas           | Meadows #1                            | Douglas       |
| Grant/Swedish                         | Jefferson         | Meadows #2                            | Douglas       |
| Greenwood                             | Arapahoe, Denver  | Meadows #3                            | Douglas       |
| Greenwood North                       | Arapahoe          | Meadows #4                            | Douglas       |
| Greenwood South                       | Arapahoe          | Meadows #5                            | Douglas       |
| GVR                                   | Denver            | Meadows #6                            | Douglas       |
| Hamilton Creek                        | Summit            | Meadows #7                            | Douglas       |
| Heather Gardens                       | Arapahoe          | Meadows #8                            | Douglas       |
| Heritage Greens                       | Arapahoe          | Meridian                              | Douglas       |
| High Prairie Farms                    | Douglas           | Metex                                 | El Paso       |
| Highland Park                         | Arapahoe          | Mid Valley                            | Eagle         |
| Highlands Ranch #1                    | Douglas           | Montezuma Mosquito Control            | Montezuma     |
| Highlands Ranch #2                    | Douglas           | Mount Vernon Country Club             | Jefferson     |
| Highlands Ranch #4                    | Douglas           | Mountain Village                      | San Miguel    |
| Highlands Ranch #5                    | Douglas           | Mt. Carbon                            | Jefferson     |
| Hillgate                              | Jefferson         | North Evergreen                       | Jefferson     |
| Interlocken                           | Boulder           | Northern                              | Adams         |
| Interstate South                      | Arapahoe          | North Ridge                           | Jefferson     |
| Inverness Improvement                 | Arapahoe, Douglas | Nova                                  | El Paso       |
| Jefferson Center                      | Jefferson         | Oakesdale                             | Arapahoe      |
| Ken-Caryl Ranch                       | Jefferson         | Orchard                               | Adams         |
| Lake Catamount No. 1                  | Routt             | Orchard Valley                        | Arapahoe      |
| Lake Catamount No. 2                  | Routt             | Paint Brush Hills                     | El Paso       |
| Lake Catamount No. 3                  | Routt             | Panorama Improvement #1               | Mesa          |

## LOCAL IMPROVEMENT AND SERVICE DISTRICTS

| <u>District</u>                       | <u>County</u>     | <u>District</u>                       | <u>County</u> |
|---------------------------------------|-------------------|---------------------------------------|---------------|
| <b>METROPOLITAN DISTRICTS (Con't)</b> |                   | <b>METROPOLITAN DISTRICTS (Con't)</b> |               |
| Panorama Improvement #2               | Mesa              | Southtech                             | Arapahoe      |
| Panorama                              | Arapahoe          | Southwest Plaza                       | Jefferson     |
| Paonia Mosquito Control               | Delta             | St Mary's Glacier                     | Clear Creek   |
| Park Meadows                          | Douglas           | Stonegate Village                     | Douglas       |
| Parker Jordan                         | Arapahoe          | Suburban                              | Arapahoe      |
| Parker Properties #1                  | Douglas           | Sundance Hills                        | Arapahoe      |
| Parkview                              | Arapahoe          | Sunset                                | El Paso       |
| Perry Park                            | Douglas           | Superior #1                           | Boulder       |
| Piedra Park Improvement               | Archuleta         | Superior #2                           | Boulder       |
| Piney Creek                           | Arapahoe          | Superior #3                           | Boulder       |
| Plains                                | Jefferson         | Swan's Nest                           | Summit        |
| Pleasant View                         | Jefferson         | Third Creek                           | Adams         |
| Plum Creek                            | Douglas           | Timbers Estates                       | Jefferson     |
| Powderhorn #1                         | Mesa              | Tower                                 | Adams         |
| Powderhorn #2                         | Mesa              | Town Center                           | Denver        |
| Pueblo Project Outlook                | Pueblo            | Tree Haus                             | Routt         |
| Pueblo West                           | Pueblo            | Triview                               | El Paso       |
| Purgatory                             | La Plata          | Upper Cherry Creek                    | Douglas       |
| Racoon Creek                          | Denver, Jefferson | Valley                                | Jefferson     |
| Rangeview                             | Arapahoe          | Villages at Castle Rock #1            | Douglas       |
| Red Rocks Centre                      | Jefferson         | Villages at Castle Rock #2            | Douglas       |
| Redlands Mosquito Control             | Mesa              | Villages at Castle Rock #3            | Douglas       |
| Ridges                                | Mesa              | Villages at Castle Rock #4            | Douglas       |
| Ridges II                             | Mesa              | Villages at Castle Rock #5            | Douglas       |
| Roxborough Park                       | Douglas           | Villages at Castle Rock #6            | Douglas       |
| Roxborough Village                    | Douglas           | Villages at Castle Rock #7            | Douglas       |
| Saddleback                            | Garfield          | Villages at Castle Rock #8            | Douglas       |
| San Juan River Village                | Archuleta         | Villages at Castle Rock #9            | Douglas       |
| Second Creek Ranch                    | Adams             | West Jefferson County                 | Jefferson     |
| Section 14                            | Denver, Jefferson | West Meadows                          | Jefferson     |
| Skyland                               | Gunnison          | Westech                               | Boulder       |
| Smokey Hill                           | Arapahoe          | Westfield #1                          | Douglas       |
| South Arapahoe Street #2              | Arapahoe          | Westfield #2                          | Douglas       |
| South Arapahoe Street Imp.            | Arapahoe          | Westglenn                             | Jefferson     |
| South Denver                          | Denver            | Westgold Meadows                      | Jefferson     |
| South Sheridan Sani Sewer             | Jefferson         | Will-O-Wisp                           | Park          |
| South Suburban Street Imp.            | Arapahoe          | Willow Brook                          | Summit        |
| Southern                              | Arapahoe          | Wilson Mesa at Telluride              | San Miguel    |
| Southgate Corporate Center            | Arapahoe          | Wolf Creek Valley #2                  | Mineral       |
| Southpark                             | Arapahoe, Douglas | Wolf Creek Valley #3                  | Mineral       |

## LOCAL IMPROVEMENT AND SERVICE DISTRICTS

| <u>District</u>                       | <u>County</u>      | <u>District</u>                              | <u>County</u>        |
|---------------------------------------|--------------------|--|----------------------|
| <b>METROPOLITAN DISTRICTS (Con't)</b> |                    | <b>PARK AND RECREATION DISTRICTS (Con't)</b> |                      |
| Wolf Creek Valley #4                  | Mineral            | Indian Mountain Metro                        | Park                 |
| Wright Farms                          | Adams              | Leawood Metro                                | Jefferson            |
|                                       |                    | McArthur Ranch Metro                         | Douglas              |
|                                       |                    | Montrose                                     | Montrose             |
|                                       |                    | Normandy Estates Metro                       | Arapahoe, Jefferson  |
| <b>PARK AND RECREATION DISTRICTS</b>  |                    |  |                      |
| Arapahoe                              | Arapahoe           | North Jeffco Metro                           | Jefferson            |
| Byers                                 | Adams, Arapahoe    | Orchard Metro                                | Arapahoe             |
| Campo                                 | Baca               | Parachute/Battlement Mesa                    | Garfield             |
| Canon City Area Metro                 | Fremont            | Penrose                                      | Fremont              |
| Carbon Valley                         | Weld               | Rifle Metro                                  | Garfield             |
| Cherry Creek Vista Metro Rec.         | Arapahoe           | South Suburban                               | Arapahoe, Denver     |
| Cheyenne Wells Metro Rec.             | Cheyenne           |  | Douglas, Jefferson   |
| Clear Creek Metro Rec.                | Clear Creek        | San Miguel Basin                             | Montrose, San Miguel |
| Columbine Knolls Grove Metro          | Jefferson          | Southwest Colorado TV Translat               | Dolores, LaPlata     |
| Eastern Rio Blanco Metro              | Rio Blanco         |  | Montezuma            |
| Echo Valley Estates Metro             | Park               | Springfield Metro                            | Baca                 |
| Elizabeth                             | Elbert             | Strasburg Metro                              | Adams, Arapahoe      |
| Estes Valley                          | Boulder, Larimer   | Two Buttes Metro                             | Baca                 |
| Evergreen                             | Jefferson          | Vail   | Eagle                |
| Foothills                             | Jefferson          | Valley Metro                                 | Las Animas           |
| Fraser Valley Metro                   | Grand              | Vilas Metro                                  | Baca                 |
| Grand Lake Metro                      | Grand              | Walsh Metro                                  | Baca                 |
| Gunbarrel Estates Metro               | Boulder            | West Loveland                                | Larimer              |
| Gunnison County Metro                 | Saguache, Gunnison | Western Eagle County Metro                   | Eagle                |
| Hyland Hills Metro                    | Adams              | Western Rio Blanco Metro                     | Rio Blanco           |

## LOCAL IMPROVEMENT AND SERVICE DISTRICTS

| <u>District</u>                  | <u>County</u>                 | <u>District</u>                          | <u>County</u>           |
|----------------------------------|-------------------------------|--|-------------------------|
| <b>FIRE PROTECTION DISTRICTS</b> |                               | <b>FIRE PROTECTION DISTRICTS (Con't)</b> |                         |
| Akron Rural                      | Washington                    | Costilla County                          | Costilla                |
| Alamosa County                   | Alamosa, Saguache             | Craig Rural                              | Moffat, Routt           |
| Allenspark                       | Boulder, Larimer              | Crawford #5                              | Delta, Montrose         |
| Animas                           | La Plata                      | Crested Butte                            | Gunnison                |
| Artesia                          | Moffat                        | Crook                                    | Logan                   |
| Arvada                           | Jefferson                     | Cunningham                               | Arapahoe                |
| Aspen                            | Pitkin                        | Deer Mountain                            | Fremont                 |
| Ault                             | Weld                          | Deer Trail                               | Adams, Arapahoe, Elbert |
| Bald Mountain                    | Douglas                       | Del Norte                                | Rio Grande              |
| Bancroft                         | Jefferson                     | Delta County #1                          | Delta                   |
| Basalt & Rural                   | Eagle, Pitkin                 | Delta County #2                          | Delta                   |
| Bennett                          | Adams, Arapahoe               | Delta County #3                          | Delta                   |
| Berthoud                         | Boulder, Larimer, Weld        | Delta County #4                          | Delta                   |
| Black Forest Fire/Rescue         | El Paso                       | Delta County #5                          | Delta                   |
| Boulder Heights                  | Boulder                       | Dillon                                   | Summit                  |
| Boulder Rural                    | Boulder                       | Dolores                                  | Montezuma               |
| Briggsdale                       | Weld                          | Donald Westcott                          | El Paso                 |
| Brighton                         | Adams, Weld                   | Dove Creek                               | Dolores                 |
| Broadmoor                        | El Paso                       | East Grand Cty #4                        | Grand                   |
| Brush Rural                      | Morgan, Washington            | East Orchard Mesa                        | Mesa                    |
| Burlington                       | Kit Carson                    | Eaton                                    | Weld                    |
| Byers                            | Adams, Arapahoe               | Egnar                                    | San Miguel              |
| Calhan                           | Elbert, El Paso               | Elbert                                   | Elbert, El Paso         |
| Canon City Area                  | Fremont                       | Eldorado Springs--Marshall               | Boulder                 |
| Carbondale & Rural               | Gunnison, Garfield, Pitkin    | Elizabeth                                | Elbert                  |
| Cascade                          | El Paso                       | Elk Creek                                | Jefferson, Park         |
| Castle Rock                      | Douglas                       | Ellicott                                 | El Paso                 |
| Castlewood                       | Arapahoe, Douglas             | Evergreen                                | Clear Creek, Jefferson  |
| Center                           | Alamosa, Rio Grande, Saguache | Fairmount                                | Jefferson               |
| Central Conejos                  | Conejos                       | Fairy Dell                               | Sedgwick                |
| Central Orchard Mesa             | Mesa                          | Falcon                                   | El Paso                 |
| Chaffee County                   | Chaffee                       | Fishers Peak                             | Las Animas              |
| Cherryvale                       | Boulder, Jefferson            | Flagler                                  | Kit Carson              |
| Cheyenne County #1               | Cheyenne                      | Fleming                                  | Logan                   |
| Cimarron Hills                   | El Paso                       | Florence                                 | Fremont                 |
| Clifton                          | Mesa                          | Florissant/Divide                        | Teller                  |
| Coal Creek Canyon                | Boulder, Gilpin, Jefferson    | Fort Lewis Mesa                          | La Plata                |
| Colorado Sierra                  | Gilpin                        | Fort Lupton                              | Weld                    |
| Cope Rural                       | Washington                    | Fort Morgan Rural                        | Morgan                  |
| Cortez                           | Montezuma                     | Four Mile                                | Boulder                 |

## LOCAL IMPROVEMENT AND SERVICE DISTRICTS

| <u>District</u>                          | <u>County</u>                   | <u>District</u>                          | <u>County</u>                |
|--|---------------------------------|--|------------------------------|
| <b>FIRE PROTECTION DISTRICTS (Con't)</b> |                                 | <b>FIRE PROTECTION DISTRICTS (Con't)</b> |                              |
| Fowler Rural                             | Crowley, Otero, Pueblo          | La Junta Rural                           | Otero                        |
| Franktown                                | Douglas                         | La Salle                                 | Weld                         |
| Frederick                                | Weld                            | La Veta                                  | Huerfano                     |
| Frisco                                   | Summit                          | Lafayette                                | Boulder                      |
| Galeton                                  | Weld                            | Lake City Area                           | Hinsdale                     |
| Genessee                                 | Jefferson                       | Lake George                              | Park                         |
| Glacier View                             | Larimer                         | Lakewood                                 | Jefferson                    |
| Glenwood Springs Rural                   | Garfield                        | Larkspur                                 | Douglas                      |
| Gold Hill                                | Boulder                         | Las Animas—Bent County                   | Bent                         |
| Golden Gate                              | Jefferson                       | Left Hand                                | Boulder                      |
| Grand                                    | Grand                           | Lewis—Arriola                            | Montezuma                    |
| Grand Junction Rural                     | Mesa                            | Littleton                                | Arapahoe, Douglas, Jefferson |
| Grand Lake                               | Grand                           | Log Hill Mesa                            | Ouray                        |
| Grand Valley                             | Garfield                        | Lookout Mtn                              | Jefferson                    |
| Greater Eagle                            | Eagle                           | Los Pinos                                | La Plata                     |
| Gm Mtn Falls—Chipita Park                | El Paso, Teller                 | Louisville                               | Boulder                      |
| Gunnison                                 | Gunnison, Saguache              | Louviers                                 | Douglas                      |
| Gypsum                                   | Eagle                           | Loveland Rural                           | Larimer                      |
| Hartsel                                  | Park                            | Lower Valley                             | Mesa                         |
| Hasty—McClave                            | Bent                            | Lyons                                    | Boulder, Larimer             |
| Haxtun                                   | Logan, Phillips, Sedgwick, Yuma | Mancos                                   | Montezuma                    |
| Hermosa Cliff                            | La Plata, San Juan              | Manzanola                                | Otero                        |
| High Country                             | Boulder, Gilpin                 | Milliken                                 | Weld                         |
| Hillrose Rural                           | Morgan, Washington              | Mineral County                           | Mineral                      |
| Holly Fire & Ambulance                   | Prowers                         | Monte Vista                              | Rio Grande                   |
| Holyoke                                  | Phillips, Sedgwick              | Montrose                                 | Montrose, Ouray              |
| Hot Sulphur Sprgs—Parshall               | Grand                           | Mountain Communities                     | Douglas, Teller              |
| Hudson                                   | Weld                            | Mountain View                            | Boulder, Weld                |
| Huerfano County                          | Huerfano                        | Mt Vernon                                | Jefferson                    |
| Hygiene                                  | Boulder                         | Nederland                                | Boulder                      |
| Idledale                                 | Jefferson                       | New Raymer—Stoneham                      | Morgan, Weld                 |
| Indian Hills                             | Jefferson                       | North Fork                               | Jefferson                    |
| Indian Peaks                             | Boulder                         | North Routt                              | Routt                        |
| Inter—Canyon                             | Jefferson                       | North Washington                         | Adams, Denver                |
| Jackson 105                              | Douglas                         | Northeast Conejos Cty                    | Conejos                      |
| Jefferson—Como                           | Park                            | Northeast Lincoln                        | Lincoln                      |
| Johnstown                                | Weld                            | Northeast Teller County                  | Teller                       |
| Julesburg                                | Sedgwick                        | Northern Saguache County                 | Saguache                     |
| Kiowa                                    | Elbert                          | Nwest Conejos Cty                        | Alamosa, Conejos, Rio Grande |
| Kremmling                                | Grand                           | Northwest                                | Park                         |



## LOCAL IMPROVEMENT AND SERVICE DISTRICTS

| <u>District</u>                          | <u>County</u>        | <u>District</u>                          | <u>County</u>            |
|--|----------------------|--|--------------------------|
| <b>FIRE PROTECTION DISTRICTS (Con't)</b> |                      | <b>FIRE PROTECTION DISTRICTS (Con't)</b> |                          |
| Norwood                                  | Montrose, San Miguel | Silt-Newcastle                           | Garfield                 |
| Nucla-Naturita                           | Montrose             | Silverthorne                             | Summit                   |
| Nunn                                     | Weld                 | Skyline                                  | Arapahoe                 |
| Oak Creek                                | Routt                | Snake River                              | Summit                   |
| Olathe Rural                             | Montrose             | Snowmass-Wildcat                         | Pitkin                   |
| Otis Rural                               | Washington           | South Adams County                       | Adams                    |
| Ouray                                    | Ouray                | South Arkansas                           | Fremont, Chaffee         |
| Ovid                                     | Sedgwick             | South Conejos                            | Conejos                  |
| Pagosa                                   | Archuleta            | Southeast Weld                           | Adams, Weld              |
| Palisade                                 | Mesa                 | Southern Park County                     | Park                     |
| Paradox                                  | Montrose             | Southwest Adams County                   | Adams                    |
| Parker                                   | Arapahoe, Douglas    | Steamboat Springs Rural                  | Routt                    |
| Pawnee                                   | Weld                 | Sterling Rural                           | Logan                    |
| Peetz                                    | Logan                | Strasburg #8                             | Adams, Arapahoe          |
| Peyton                                   | El Paso              | Stratmoor Hills                          | El Paso                  |
| Pinebrook Hills                          | Boulder              | Stratton                                 | Kit Carson               |
| Pinewood Springs                         | Larimer              | Sugar Loaf                               | Boulder                  |
| Plateau Valley                           | Mesa                 | Sunshine                                 | Boulder                  |
| Platte Canyon                            | Park                 | Telluride                                | San Miguel               |
| Platte Valley                            | Weld                 | Tri-County                               | Elbert, El Paso, Lincoln |
| Platteville                              | Weld                 | Tri-Lakes                                | El Paso                  |
| Pleasant View                            | Dolores, Montezuma   | Two Buttes                               | Baca, Prowers            |
| Poudre Canyon                            | Larimer              | Upper Huerfano                           | Huerfano                 |
| Poudre Valley                            | Larimer, Weld        | Upper Pine River                         | La Plata                 |
| Pueblo Rural                             | Pueblo               | Vona                                     | Kit Carson               |
| Rafter J                                 | La Plata             | Wellington                               | Larimer                  |
| Rangley Rural                            | Rio Blanco           | West Cheyenne                            | Cheyenne                 |
| Rattlesnake                              | Elbert               | West Douglas County                      | Douglas                  |
| Red Feather Lakes                        | Larimer              | West Park                                | Pueblo                   |
| Red, White & Blue                        | Summit               | West Routt                               | Routt                    |
| Rico                                     | Dolores              | Western Hills                            | Weld                     |
| Ridgway                                  | Ouray                | Wet Mountain                             | Custer                   |
| Rifle                                    | Garfield             | Wheat Ridge                              | Jefferson                |
| Rio Blanco                               | Rio Blanco           | Wiggins                                  | Morgan, Weld             |
| Rocky Ford Rural                         | Otero                | Wiley Rural                              | Bent, Prowers            |
| Rye                                      | Huerfano, Pueblo     | Windsor-Severence                        | Larimer, Weld            |
| Sable-Altura                             | Adams, Arapahoe      | Windsor-Severence                        | Larimer, Weld            |
| Security                                 | El Paso              | Yampa                                    | Routt                    |
| Sedgwick                                 | Sedgwick             | Yuma County                              | Yuma                     |
| Seibert                                  | Kit Carson           | Yuma Rural                               | Washington, Yuma         |

## LOCAL IMPROVEMENT AND SERVICE DISTRICTS

| <u>District</u>           | <u>County</u>                | <u>District</u>             | <u>County</u>        |
|---------------------------|------------------------------|-----------------------------|----------------------|
| <b>HOSPITAL DISTRICTS</b> |                              | <b>SANITATION DISTRICTS</b> |                      |
| Aspen Valley              | Pitkin                       | Applewood                   | Jefferson            |
| Cheyenne County           | Cheyenne                     | Aspen Consolidated          | Pitkin               |
| Conejos County            | Conejos                      | Basalt                      | Eagle, Pitkin        |
| Delta County Memorial     | Delta                        | Bayfield A, B, C            | La Plata             |
| Eagle County Emergency    | Eagle                        | Bel-Aire                    | Jefferson            |
| East Morgan County        | Morgan                       | Black Hawk - Central City   | Gilpin               |
| East Phillips County      | Phillips                     | Blende                      | Pueblo               |
| Grand River               | Garfield, Mesa               | Boxelder                    | Larimer              |
| Haxtun                    | Phillips                     | Breckenridge                | Summit               |
| Heart of the Rockies      | Chaffee, Fremont, Saguache   | Broadmoor                   | El Paso              |
| Huerfano County           | Huerfano                     | Buena Vista                 | Chaffee              |
| Kiowa County              | Kiowa                        | Calhan                      | El Paso              |
| Kremmling Memorial        | Grand, Summit                | Castlewood                  | Arapahoe             |
| La Plata County           | La Plata                     | Center                      | Rio Grande, Saguache |
| Montezuma County          | Montezuma                    | Central Clear Creek         | Clear Creek          |
| North Park                | Jackson                      | Central Grand Valley        | Mesa                 |
| Park                      | Larimer                      | Cherry Hills                | Larimer              |
| Plateau Valley            | Mesa                         | Cherry Hills Village        | Arapahoe             |
| Poudre Valley             | Larimer                      | Cherryvale                  | Arapahoe             |
| Prowers County            | Baca, Prowers                | Cheyenne Wells #1           | Cheyenne             |
| Rangely                   | Rio Blanco                   | Chicago Creek               | Clear Creek          |
| Solandt Memorial          | Routt                        | Clifton #1                  | Mesa                 |
| Southeast Colorado        | Baca                         | Clifton #2                  | Mesa                 |
| Southwest Teller County   | Teller                       | Cortez                      | Montezuma            |
| St. Vincent General       | Lake                         | Dacono                      | Weld                 |
| Telluride                 | San Miguel                   | Daniels                     | Jefferson            |
| Thompson Valley           | Larimer                      | Eagle                       | Eagle                |
| Upper San Juan            | Archuleta, Hinsdale, Mineral | East Jefferson County       | Jefferson            |
| Walsh                     | Baca                         | East Lakewood               | Jefferson            |
| West Custer County        | Custer                       | East River Regional         | Gunnison             |
| Wray Community            | Yuma                         | Estes Park                  | Larimer              |
| Yuma                      | Yuma                         | Fairplay                    | Park                 |
|                           |                              | Flagler                     | Kit Carson           |
|                           |                              | Fountain                    | El Paso              |
|                           |                              | Fraser                      | Grand                |
|                           |                              | Fremont                     | Fremont              |
|                           |                              | Frisco                      | Summit               |
|                           |                              | Fruitdale                   | Jefferson            |
|                           |                              | Goldsmith Gulch             | Arapahoe, Denver     |
|                           |                              | Granby                      | Grand                |

## LOCAL IMPROVEMENT AND SERVICE DISTRICTS

| <u>District</u>                     | <u>County</u> | <u>District</u>                     | <u>County</u>     |
|-------------------------------------|---------------|-------------------------------------|-------------------|
| <b>SANITATION DISTRICTS (Con't)</b> |               | <b>SANITATION DISTRICTS (Con't)</b> |                   |
| Hermona                             | La Plata      | Security                            | El Paso           |
| Highland Hills                      | Weld          | Sheridan                            | Arapahoe          |
| Highland Park                       | Logan         | Sheridan #2                         | Arapahoe          |
| Hill 'N Park                        | Weld          | Silverhills                         | Lake              |
| Hudson                              | Weld          | Snyder                              | Morgan            |
| Ignacio                             | La Plata      | South Arapahoe                      | Arapahoe          |
| Keenesburg                          | Weld          | South Durango                       | La Plata          |
| Kit Carson                          | Cheyenne      | South Englewood #1                  | Arapahoe          |
| Kremmling                           | Grand         | South Fort Collins                  | Larimer           |
| Leadville                           | Lake          | South Limon                         | Lincoln           |
| Lightner Creek                      | La Plata      | Southgate                           | Arapahoe, Douglas |
| Loma Linda                          | La Plata      | Spring Valley                       | Garfield          |
| Low Point                           | Larimer       | St Charles Mesa                     | Pueblo            |
| Mack                                | Mesa          | St Vrain                            | Weld              |
| Mead                                | Weld          | Steamboat Lake                      | Routt             |
| Meeker                              | Rio Blanco    | Stratmoor Hills                     | El Paso           |
| Milliken                            | Weld          | Upper Eagle Valley Cons             | Eagle             |
| Monument                            | El Paso       | Upper Thompson                      | Larimer           |
| Niwot                               | Boulder       | Vail                                | Eagle             |
| North Delta                         | Delta         | Valley                              | Arapahoe, Denver  |
| North La Junta                      | Otero         | Weld Cty Tri-Area                   | Weld              |
| North Lamar                         | Prowers       | West Glenwood Springs               | Garfield          |
| Northwest Lakewood                  | Jefferson     | West Gunnison                       | Gunnison          |
| Norwood                             | San Miguel    | West Montrose                       | Montrose          |
| Nucla                               | Montrose      | Westridge                           | Jefferson         |
| Orchard Mesa                        | Mesa          | Wheat Ridge                         | Jefferson         |
| Otis                                | Washington    | Wiley                               | Prowers           |
| Pagosa Springs                      | Archuleta     |                                     |                   |
| Palmer Lake                         | El Paso       |                                     |                   |
| Rangely                             | Rio Blanco    |                                     |                   |

## LOCAL IMPROVEMENT AND SERVICE DISTRICTS

| <u>District</u>          | <u>County</u>          | <u>District</u>                | <u>County</u>      |
|--------------------------|------------------------|--------------------------------|--------------------|
| <b>WATER DISTRICTS</b>   |                        | <b>WATER DISTRICTS (Con't)</b> |                    |
| Arapahoe Estates         | Arapahoe               | Meade Lane                     | Arapahoe           |
| Baseline                 | Boulder                | Meadowbrook                    | Jefferson          |
| Beulah                   | Pueblo                 | Mesa View                      | Rio Blanco         |
| Bighorn                  | Eagle                  | Montezuma County #1            | Montezuma          |
| Blue Mountain            | Jefferson              | Morgan County Quality          | Morgan, Washington |
| Blue River               | Summit                 | Navajo Western                 | Huerfano           |
| Bone Mesa Domestic       | Delta                  | North Carter Lake              | Larimer            |
| Brook Forest             | Jefferson              | North Weld County              | Larimer, Weld      |
| Brush Creek Village      | Pitkin                 | Northgate                      | Adams              |
| Capulin                  | Conejos                | Olde Stage                     | Boulder            |
| Castlewood               | Arapahoe               | Olive Street                   | Pueblo             |
| Central Weld Cty         | Weld                   | Orchard Hills                  | Arapahoe           |
| Charlou Park             | Arapahoe               | Park Center                    | Fremont            |
| Cherry Creek Village     | Arapahoe               | Park Forest                    | El Paso            |
| Cherry Hills Subdivision | Arapahoe               | Parkville                      | Lake               |
| Cherrymoor               | Arapahoe               | Penrose                        | Fremont            |
| Clifton                  | Mesa                   | Pine Brook                     | Boulder            |
| Denver Suburban          | Denver                 | Pine Drive                     | Pueblo             |
| East Cherry Hills        | Arapahoe               | Pinewood Springs               | Larimer            |
| East Dillon              | Summit                 | Rainbow Valley                 | Teller             |
| East Larimer County      | Larimer, Weld          | Red Rock Valley Estates        | El Paso            |
| Forest View Acres        | El Paso                | Ridgewood                      | Teller             |
| Fort Collins—Loveland    | Larimer                | Rock Creek Mesa                | El Paso            |
| Gore Valley              | Eagle                  | Security                       | El Paso            |
| Greenwood Plaza          | Arapahoe               | Shannon                        | Boulder            |
| High Drive               | Larimer                | Shaw Heights                   | Adams              |
| High View                | Jefferson              | Snake River                    | Summit             |
| Highland Lakes           | Teller                 | Somerset Domestic              | Gunnison           |
| Indian Hills             | Jefferson              | South Durango                  | La Plata           |
| Ken Caryl West Ranch     | Jefferson              | South Evergreen                | Jefferson          |
| Knollwood                | Boulder                | Southeast Englewood            | Arapahoe           |
| Lake Creek Meadows       | Eagle                  | Southgate                      | Arapahoe, Denver,  |
| Left Hand                | Boulder, Weld          | Southwest Cherry Hills         | Arapahoe           |
| Leyden                   | Jefferson              | Starwood                       | Pitkin             |
| Lions Ridge              | Eagle                  | Steamboat Lake                 | Routt              |
| Little Thompson          | Boulder, Larimer, Weld | Stratmoor Hills                | El Paso            |
| Longs Peak               | Boulder, Weld          | Summit Ridge                   | Montezuma          |
| Lookout Mountain         | Jefferson              | Sunset                         | Larimer            |
| Loveland Pass Village    | Summit                 | Vail                           | Eagle              |
| Mary Lou                 | Jefferson              | Vail Inatermountain            | Eagle              |

## LOCAL IMPROVEMENT AND SERVICE DISTRICTS

| <u>District</u>                | <u>County</u>       |
|--------------------------------|---------------------|
| <b>WATER DISTRICTS (Con't)</b> |                     |
| Vail Valley Consolidated       | Eagle               |
| Vail Village West              | Eagle               |
| Valley                         | Arapahoe, Jefferson |
| Village Heights Add            | Arapahoe            |
| West Fort Collins              | Larimer             |
| <br>                           |                     |
| Westcreek Lakes                | Douglas             |
| Westland                       | Jefferson           |
| Westwood Lakes                 | Teller              |
| Wheat Ridge                    | Jefferson           |
| Willows                        | Arapahoe            |

## LOCAL IMPROVEMENT AND SERVICE DISTRICTS

| <u>District</u>                         | <u>County</u>       | <u>District</u>                                 | <u>County</u>     |
|---|---------------------|---|-------------------|
| <b>WATER &amp; SANITATION DISTRICTS</b> |                     | <b>WATER &amp; SANITATION DISTRICTS (Con't)</b> |                   |
| Academy                                 | El Paso             | Crestview                                       | Adams             |
| Alameda                                 | Jefferson           | Crow Hill                                       | Park              |
| Allenspark                              | Boulder             | Crystal River Park                              | Pitkin            |
| Arapahoe                                | Arapahoe            | Cucharas  | Huerfano          |
| Avondale                                | Pueblo              | Denver Southeast Suburban                       | Douglas           |
| Baca Grande                             | Saguache            | Devonshire Heights                              | Arapahoe          |
| Bailey                                  | Park                | Divide  | Teller            |
| Bancroft-Clover                         | Jefferson           | Donala  | El Paso           |
| Battlement Mesa                         | Garfield            | East Alamosa                                    | Alamosa           |
| Bear Creek                              | Jefferson           | East Belleview                                  | Arapahoe          |
| Beebe Draw                              | Adams               | East Cherry Creek Valley A                      | Arapahoe          |
| Bennett Bear Creek Farm                 | Jefferson           | East Cherry Creek Valley B                      | Arapahoe          |
| Berkeley                                | Adams, Jefferson    | East Eaton                                      | Weld              |
| Bonvue                                  | Jefferson           | East Fountain                                   | El Paso           |
| Bow Mar                                 | Arapahoe, Jefferson | East Valley                                     | Arapahoe          |
| Boxelder                                | Adams               | Eastlake  | Adams             |
| Bristol                                 | Prowers             | Elbert Creek                                    | La Plata          |
| Brookridge Heights                      | Arapahoe            | Elbert  | Elbert            |
| Brownsville                             | Boulder             | Erie  | Boulder, Weld     |
| Byers                                   | Arapahoe            | Fish Creek                                      | Routt             |
| Cantitoe                                | Arapahoe            | Florissant                                      | Teller            |
| Castleton Center                        | Douglas             | Fort Garland                                    | Costilla          |
| Centennial                              | Douglas             | Fruitvale                                       | Mesa              |
| Central Adams County                    | Adams               | Galeton   | Weld              |
| Chapel Hills                            | El Paso             | Garden Valley                                   | El Paso           |
| Cherokee                                | El Paso             | Gardner   | Huerfano          |
| Cherry Creek Valley                     | Arapahoe            | Genessee  | Jefferson         |
| Cherry Hills Heights                    | Arapahoe            | Grand County                                    | Grand             |
| Cherry Hills North                      | Arapahoe            | Grand Junction West                             | Mesa              |
| Cherry Hills Rancho                     | Arapahoe            | Grant   | Denver, Jefferson |
| Cherry Hills Rancho B                   | Arapahoe            | Green Mountain                                  | Jefferson         |
| Cherrymoor South                        | Arapahoe            | Harris Park                                     | Park              |
| Cherryridge                             | Arapahoe            | Havana  | Arapahoe          |
| Clear Creek Valley                      | Denver, Jefferson   | Hazeltine Heights                               | Adams             |
| College Park                            | Jefferson           | Hi-Land Acres                                   | Adams             |
| Columbine Lake                          | Grand               | Hi-Lin  | Arapahoe          |
| Columbine                               | Arapahoe            | Highlands                                       | Pitkin            |
| Comanche Crossing                       | Arapahoe            | Highline Park                                   | Arapahoe          |
| Copper Mountain                         | Summit              | Hillcrest                                       | Arapahoe          |
| Cottonwood                              | Douglas             | Himalaya  | Adams             |

## LOCAL IMPROVEMENT AND SERVICE DISTRICTS

| <u>District</u>                                 | <u>County</u>                | <u>District</u>                                 | <u>County</u>                |
|---|------------------------------|---|------------------------------|
| <b>WATER &amp; SANITATION DISTRICTS (Con't)</b> |                              | <b>WATER &amp; SANITATION DISTRICTS (Con't)</b> |                              |
| Holly Hills                                     | Arapahoe, Denver             | Round Mountain                                  | Custer                       |
| Hoover Hills                                    | Boulder                      | Salt Creek                                      | Pueblo                       |
| Idledale  | Jefferson                    | San Luis  | Costilla                     |
| Industrial Park                                 | Adams                        | Sedalia   | Douglas                      |
| Inverness                                       | Arapahoe, Douglas            | Silver Creek                                    | Grand                        |
| Joes  | Yuma                         | Silver Heights                                  | Douglas                      |
| Ken Caryl Ranch                                 | Jefferson                    | Snowmass  | Pitkin                       |
| Kittredge                                       | Jefferson                    | South Adams County                              | Adams                        |
| La Porte  | Larimer                      | South Fork                                      | Rio Grande                   |
| Lake City Area                                  | Hinsdale                     | Southwest Metro                                 | Arapahoe, Douglas, Jefferson |
| Lake Eldora                                     | Boulder                      | Southwest Suburban Denver                       | Jefferson                    |
| Lakehurst                                       | Denver, Jefferson            | Spring Canon                                    | Larimer                      |
| Lariat  | Rio Grande                   | St Mary's Glacier                               | Clear Creek                  |
| Left Hand                                       | Boulder                      | Steamboat II                                    | Routt                        |
| Lochmoor  | Denver, Jefferson            | Strasburg                                       | Adams, Arapahoe              |
| Mansfield Heights                               | Arapahoe                     | Sylvan Lakes                                    | Lake                         |
| Mesa  | Mesa                         | Tamarac   | Arapahoe                     |
| Morrison Creek Metro                            | Routt                        | Teller County                                   | Teller                       |
| Mountain  | Clear Creek, Jefferson, Park | Thunderbird                                     | Douglas                      |
| Mt Crested Butte                                | Gunnison                     | Timbers   | Routt                        |
| Mt Werner                                       | Routt                        | Upper Bear Creek                                | Clear Creek, Jefferson       |
| Munn's Addition                                 | Morgan                       | Valley West                                     | Mesa                         |
| North Lincoln                                   | Adams                        | Wah Keeney Park                                 | Jefferson                    |
| North Pecos                                     | Adams, Denver                | West Del Norte                                  | Rio Grande                   |
| North Shore                                     | Grand                        | West Loveland                                   | Larimer                      |
| North Table Mountain                            | Jefferson                    | West Steamboat                                  | Routt                        |
| N Washington St, W & S                          | Adams, Denver                | West Steamboat Consolidated                     | Routt                        |
| Northern Douglas County                         | Douglas                      | Westlake  | Adams                        |
| Pagosa Area A                                   | Archuleta                    | Westmoor  | El Paso                      |
| Pagosa Area B                                   | Archuleta                    | White Horse Springs                             | Pitkin                       |
| Parker  | Douglas                      | Willowbrook                                     | Jefferson                    |
| Perry Park                                      | Douglas                      | Winter Park Highlands                           | Grand                        |
| Pinon   | Las Animas                   | Winter Park                                     | Grand                        |
| Platte Canyon                                   | Arapahoe, Jefferson          | Winter Park West                                | Grand                        |
| Pleasant View                                   | Jefferson                    | Woodmen   | El Paso                      |
| Railhead  | Mesa                         | Woodmoor at Breckenridge                        | Summit                       |
| Ralston Valley                                  | Jefferson                    | Woodmoor  | El Paso                      |
| Red Cliff                                       | Eagle                        |   |                              |
| Redstone  | Pitkin                       |   |                              |
| Riverside                                       | Routt                        |   |                              |

## LOCAL IMPROVEMENT AND SERVICE DISTRICTS

| <u>District</u>                               | <u>County</u>     | <u>District</u>           | <u>County</u>   |
|---|-------------------|---------------------------|-----------------|
| <b>COUNTY RECREATION DISTRICTS</b>            |                   | <b>CEMETERY DISTRICTS</b> |                 |
| Arapahoe County                               | Arapahoe          | Arapahoe                  | Cheyenne        |
| Central Kiowa County                          | Kiowa             | Arriba                    | Lincoln         |
| East Cheyenne                                 | Cheyenne          | Arriola                   | Montezuma       |
| Phillips County                               | Phillips          | Bent County—Las Animas    | Bent            |
| Prospect                                      | Jefferson         | Bent—Prowers              | Bent, Prowers   |
| Sheridan Lake—Brandon                         | Kiowa             | Bristol—Granada           | Prowers         |
| Towner  | Kiowa             | Cahone                    | Dolores         |
| West Kiowa                                    | Kiowa             | Campo                     | Baca            |
|   |                   | Capulin                   | Conejos         |
|   |                   | Cedar Hill                | Ouray           |
|   |                   | Cedar Hill Assoc          | Eagle           |
|   |                   | Cedar Hill Assoc          | Douglas         |
| <b>METROPOLITAN SEWAGE DISPOSAL DISTRICTS</b> |                   | Cedaredge                 | Delta           |
| Metro Wastewater Reclamation                  | Adams, Arapahoe,  | Collbran                  | Mesa            |
|   | Denver, Jefferson | Colorado City             | Pueblo          |
|   |                   | Cortez                    | Montezuma       |
|   |                   | Cory                      | Delta           |
|   |                   | Crawford                  | Delta, Montrose |
|   |                   | Dallas Park               | Ouray           |
|   |                   | Dolores                   | Montezuma       |
|   |                   | Eagle                     | Eagle           |
|   |                   | East Prowers              | Prowers         |
|   |                   | East Yuma County          | Yuma            |
|   |                   | Eckert                    | Delta           |
|   |                   | Eckley Rural              | Yuma            |
|   |                   | Fairview                  | Cheyenne        |
|   |                   | Fairview                  | Montezuma       |
|   |                   | Fairview                  | Kit Carson      |
|   |                   | Flagler                   | Kit Carson      |
|   |                   | Genoa                     | Lincoln         |
|   |                   | Grand Valley              | Garfield        |
|   |                   | Gunnison #1               | Gunnison        |
|   |                   | Hayden                    | Routt           |
|   |                   | Hinsdale IOOF             | Hinsdale        |
|   |                   | Hotchkiss                 | Delta           |
|   |                   | Ignacio—Allison—Oxford    | La Plata        |
|   |                   | Julesburg                 | Sedgwick        |
|   |                   | Kirk                      | Yuma            |
|   |                   | Kit Carson                | Cheyenne        |
|   |                   | La Jara                   | Conejos         |



## LOCAL IMPROVEMENT AND SERVICE DISTRICTS

| <u>District</u>                   | <u>County</u> | <u>District</u>               | <u>County</u>                                  |
|-----------------------------------|---------------|-------------------------------|--|
| <b>CEMETERY DISTRICTS (Con't)</b> |               | <b>LIBRARY DISTRICTS</b>      |  |
| La Veta                           | Huerfano      | Adams County                  | Adams  |
| Lebanon                           | Montezuma     | Arapahoe Regional             | Adams, Arapahoe                                |
| Lewis                             | Montezuma     | Basalt Regional               | Eagle, Pitkin                                  |
| Lone Tree                         | San Miguel    | Delta County                  | Delta  |
| Manassa—Romero                    | Conejos       | District R2J #2               | San Miguel                                     |
| Mancos                            | Montezuma     | Dolores                       | Montezuma                                      |
| Meeker                            | Rio Blanco    | Douglas Public                | Douglas  |
| Mesa—Molina                       | Mesa          | Eagle County                  | Eagle  |
| Minneapolis                       | Baca          | East Morgan County            | Morgan   |
| Mintum                            | Eagle         | East Routt                    | Routt  |
| New Conejos/Los Cerritos          | Conejos       | Estes Valley                  | Larimer  |
| New Elmwood                       | Mesa          | Grand County                  | Grand  |
| Nucla—Naturita                    | Montrose      | Hinsdale County Regional      | Hinsdale                                       |
| Oak Creek                         | Routt         | Ignacio Community             | La Plata                                       |
| Olathe                            | Montrose      | Kiowa County                  | Kiowa  |
| Ovid                              | Sedgwick      | La Veta                       | Huerfano                                       |
| Paonia                            | Delta         | Las Animas—Bent County        | Bent   |
| Pea Green                         | Montrose      | Mancos                        | Montezuma                                      |
| Pine River                        | La Plata      | Meeker Regional               | Rio Blanco                                     |
| Pioneer                           | Kiowa         | Mesa County                   | Mesa   |
| Rangely                           | Rio Blanco    | Montrose                      | Montrose                                       |
| Sanford                           | Conejos       | Northeast Colorado Bookmobile | Kit Carson, Logan,<br>Morgan, Washington, Yuma |
| Sedgwick                          | Sedgwick      | Northern Chaffee County       | Chaffee  |
| Seibert                           | Kit Carson    | Ouray                         | Ouray  |
| Sheridan Lake—Brandon             | Kiowa         | Penrose Community             | Fremont  |
| South Routt County                | Routt         | Pikes Peak                    | El Paso  |
| Springfield                       | Baca          | Pine River                    | La Plata                                       |
| Steamboat Springs                 | Routt         | Pitkin County                 | Pitkin   |
| Stonington                        | Baca          | Pueblo                        | Pueblo   |
| Stratton                          | Kit Carson    | Rampart Regional              | Teller   |
| Sylvan                            | Montezuma     | Rangely Regional              | Rio Blanco                                     |
| Towner                            | Kiowa         | Rio Grande County             | Rio Grande                                     |
| Two Buttes                        | Baca          | San Miguel County             | San Miguel                                     |
| Vilas                             | Baca          | South Routt County            | Routt  |
| Vona                              | Kit Carson    | Southern Chaffee County       | Chaffee  |
| Walsh                             | Baca          | Southern Teller County        | Teller   |
| West Dolores County               | Dolores       | Upper San Juan                | Archuleta                                      |
| West Kiowa County                 | Kiowa         | Weld                          | Weld   |
| West Phillips County              | Phillips      | West Custer County            | Custer   |
| West Yuma County                  | Yuma          |                               |  |

## LOCAL IMPROVEMENT AND SERVICE DISTRICTS

| <u>District</u> | <u>County</u> | <u>District</u> | <u>County</u> |
|-----------------|---------------|-----------------|---------------|
|-----------------|---------------|-----------------|---------------|

## LIBRARY DISTRICTS (Con't)

|            |       |  |  |
|------------|-------|--|--|
| West Routt | Routt |  |  |
| Windsor    | Weld  |  |  |

## GROUNDWATER MANAGEMENT

|                            |                                       |  |  |
|----------------------------|---------------------------------------|--|--|
| Arikaree                   | Kit Carson, Lincoln, Washington, Yuma |  |  |
| Central Colorado           | Adams, Morgan, Weld                   |  |  |
| Central Yuma County        | Yuma                                  |  |  |
| East Cheyenne              | Cheyenne                              |  |  |
| Frenchman                  | Logan, Phillips                       |  |  |
| Lost Creek                 | Adams, Arapahoe, Weld                 |  |  |
| Marks Butte                | Sedgwick                              |  |  |
| N Kiowa Bijou              | Adams, Arapahoe, Morgan, Weld         |  |  |
| Plains                     | Kit Carson                            |  |  |
| Sandhills                  | Yuma                                  |  |  |
| Upper Big Sandy            | Elbert, El Paso                       |  |  |
| Upper Black Squirrel Creek | El Paso                               |  |  |
| W Y                        | Washington, Yuma                      |  |  |

## LOCAL IMPROVEMENT AND SERVICE DISTRICTS

| <u>District</u>                    | <u>County</u>                             | <u>District</u>                                 | <u>County</u>                |
|------------------------------------|---|---|------------------------------|
| <b>WATER CONSERVANCY DISTRICTS</b> |   | <b>WATER CONSERVANCY DISTRICTS (Con't)</b>      |                              |
| Alamosa—La Jara                    | Alamosa, Conejos, Rio Grande              | San Miguel                                      | Montrose, San Miguel         |
| Animas—La Plata                    | La Plata                                  | Sedgwick—Sand Draws                             | Sedgwick                     |
| Arkansas River                     | Bent                                      | Silt  | Garfield                     |
| Badger & Beaver                    | Morgan, Washington                        | Southeastern Colorado                           | Bent, Chaffee, Crowley,      |
| Basalt                             | Eagle, Pitkin, Garfield                   | El Paso, Fremont, Kiowa, Otero, Prowers, Pueblo |                              |
| Battlement Mesa                    | Mesa                                      | St Vrain & Left Hand                            | Boulder, Larimer, Weld       |
| Bluestone                          | Garfield, Mesa                            | Tri—County                                      | Delta, Montrose, Ouray       |
| Bostwick Park                      | Gunnison, Montrose                        | Trinchera                                       | Costilla                     |
| Central Colorado                   | Adams, Morgan, Weld                       | Upper Arkansas                                  | Chaffee, Custer, Fremont     |
| Collbran                           | Mesa                                      | Upper Gunnison River                            | Gunnison, Hinsdale, Saguache |
| Conejos                            | Conejos                                   | Upper South Platte                              | Clear Creek, Douglas         |
| Crawford                           | Delta, Gunnison, Montrose                 | Upper Yampa                                     | Jefferson, Park, Teller      |
| Crooked Arroyo                     | Otero                                     | Ute   | Moffat, Routt                |
| Dolores                            | Dolores, Montezuma                        | West Divide                                     | Mesa                         |
| Florida                            | La Plata                                  |   | Garfield, Mesa, Pitkin       |
| Fruitland Mesa                     | Delta, Gunnison, Montrose                 | Yellow Jacket                                   | Garfield, Moffat, Rio Blanco |
| Grand Mesa                         | Delta                                     |   |                              |
| Great Northern                     | Moffat, Routt                             |   |                              |
| Huerfano County                    | Huerfano                                  |   |                              |
| Jackson County                     | Jackson                                   |   |                              |
| Juniper                            | Moffat                                    |   |                              |
| La Plata                           | La Plata                                  |   |                              |
| Lower South Platte                 | Logan, Morgan,<br>Sedgwick, Washington    |   |                              |
| Mancos                             | Montezuma                                 |   |                              |
| Michigan River                     | Jackson                                   |   |                              |
| Middle Park                        | Grand, Summit                             |   |                              |
| North Fork                         | Delta, Gunnison                           |   |                              |
| North La Junta                     | Otero                                     |   |                              |
| Northern Colorado                  | Adams, Boulder, Larimer                   |   |                              |
|                                    | Logan, Morgan, Sedgwick, Washington, Weld |   |                              |
| Paradox Valley                     | Montrose                                  |   |                              |
| Pot Hook                           | Moffat                                    |   |                              |
| Pueblo                             | Pueblo                                    |   |                              |
| Purgatoire River                   | Las Animas                                |   |                              |
| Rio Blanco                         | Rio Blanco                                |   |                              |
| San Juan                           | Archuleta                                 |   |                              |
| San Luis Valley                    | Alamosa, Hinsdale, Mineral                |   |                              |
|                                    | Rio Grande, Saguache                      |   |                              |

## LOCAL IMPROVEMENT AND SERVICE DISTRICTS

| <u>District</u>               | <u>County</u> | <u>District</u>                    | <u>County</u>             |
|-------------------------------|---------------|------------------------------------|---------------------------|
| <b>PEST CONTROL DISTRICTS</b> |               | <b>SOIL CONSERVATION DISTRICTS</b> |                           |
| Alamosa Weed Control          | Alamosa       | Agate                              | Arapahoe, Elbert          |
| Arapahoe County               | Arapahoe      | Akron                              | Washington                |
| Central Grand Valley          | Mesa          | Baca County                        | Baca                      |
| Conejos County Weed           | Conejos       | Bent                               | Bent                      |
| Dove Creek Mandatory          | Dolores       | Big Thompson                       | Weld                      |
| East Baca                     | Baca          | Bookcliff                          | Garfield                  |
| East Prowers Weed             | Prowers       | Boulder Valley                     | Adams, Boulder, Weld      |
| Eastern Cheyenne County       | Cheyenne      | Branson-Trinchera                  | Las Animas                |
| Egnar                         | San Miguel    | Burlington                         | Kit Carson                |
| Fort Morgan                   | Morgan        | Centennial                         | Logan, Weld               |
| Larimer County                | Larimer       | Center                             | Saguache                  |
| Logan County                  | Logan         | Central Colorado                   | El Paso                   |
| Norwood                       | San Miguel    | Cheyenne                           | Cheyenne                  |
| Piceance Creek                | Rio Blanco    | Colorado First                     | Moffat                    |
| Rio Grande County             | Rio Grande    | Conejos County                     | Conejos                   |
| Umcompahgre Valley            | Montrose      | Cope                               | Washington                |
| Upper Grand Valley            | Mesa          | Costilla                           | Costilla                  |
| Washington County             | Washington    | Custer County                      | Custer                    |
| West Baca County              | Baca          | Debeque-Plateau Valley             | Garfield, Mesa            |
| Wiggins Community             | Morgan        | Deer Trail                         | Arapahoe                  |
| Yuma County                   | Yuma          | Delta                              | Delta, Gunnison, Montrose |
|                               |               | Dolores                            | Montezuma                 |
|                               |               | Double El                          | Elbert, El Paso           |
|                               |               | Douglas County                     | Douglas                   |
|                               |               | Douglas Creek                      | Rio Blanco                |
|                               |               | Dove Creek                         | Dolores                   |
|                               |               | Eagle County                       | Eagle                     |
|                               |               | East Adams                         | Adams                     |
|                               |               | East Otero                         | Otero                     |
|                               |               | El Paso County                     | El Paso                   |
|                               |               | Flagler                            | Kit Carson                |
|                               |               | Fort Collins                       | Larimer                   |
|                               |               | Fremont County                     | Fremont                   |
|                               |               | Gunnison                           | Gunnison                  |
|                               |               | Haxtun                             | Phillips                  |
|                               |               | High Plains                        | Lincoln                   |
|                               |               | Jefferson County                   | Jefferson                 |
|                               |               | Kiowa County                       | Kiowa                     |
|                               |               | Kiowa                              | Kiowa                     |
|                               |               | La Plata                           | La Plata                  |

## LOCAL IMPROVEMENT AND SERVICE DISTRICTS

| <u>District</u>                            | <u>County</u>                  | <u>District</u>                    | <u>County</u>                                  |
|--|--------------------------------|------------------------------------|--|
| <b>SOIL CONSERVATION DISTRICTS (Con't)</b> |                                | <b>IRRIGATION DISTRICTS</b>        |  |
| La Plata                                   | La Plata                       | Bijou                              | Morgan, Weld                                   |
| Lake County                                | Lake                           | Collbran                           | Mesa   |
| Longmont                                   | Boulder                        | E Washington Yuma Water Wells      | Washington                                     |
| Mancos                                     | Montezuma                      | Henrylyn                           | Weld   |
| Mesa                                       | Mesa                           | Hillrose                           | Morgan, Washington                             |
| Middle Park                                | Grand                          | Iliff                              | Logan  |
| Morgan                                     | Morgan                         | Julesburg                          | Sedgwick                                       |
| Mosca-Hooper                               | Alamosa                        | Logan                              | Logan  |
| Mt. Sopris                                 | Pitkin                         | Maybell                            | Moffat   |
| North Park                                 | Jackson                        | Mesa County                        | Mesa   |
| Northeast Prowers                          | Prowers                        | North Sterling                     | Logan  |
| Olney-Boone                                | Crowley                        | Orchard City                       | Delta  |
| Pine River                                 | La Plata                       | Orchard Mesa                       | Mesa   |
| Platte Valley                              | Weld                           | Palisade                           | Mesa   |
| Prairie                                    | Lincoln                        | Pine River                         | La Plata, Yuma                                 |
| Prowers                                    | Prowers                        | Pioneer                            | Yuma   |
| Purgatoire River                           | Costilla, Huerfano, Las Animas | Riverside                          | Morgan, Weld                                   |
| Rio Grande                                 | Rio Grande                     | San Luis Valley                    | Alamosa, Rio Grande, Saguache                  |
| Rock Creek                                 | Washington                     |                                    |  |
| Routt County                               | Routt                          | <b>JUNIOR COLLEGE DISTRICTS</b>    |  |
| San Juan                                   | Archuleta                      | Aims                               | Adams, Larimer, Logan,<br>Morgan, Weld         |
| San Miguel                                 | San Miguel                     | Colorado Mountain                  | Eagle, Garfield, Lake<br>Pitkin, Routt, Summit |
| Sedgwick County                            | Sedgwick                       | Colorado Northwestern              | Rio Blanco                                     |
| Shavano                                    | Montrose                       | Moffat Cty Affiliated              | Moffat   |
| South Platte                               | Logan                          | Northeastern                       | Logan  |
| South Pueblo                               | Pueblo                         |                                    |  |
| South Side                                 | Garfield                       | <b>LAW ENFORCEMENT AUTHORITIES</b> |  |
| Southeast Weld                             | Weld                           | Arapahoe County                    | Arapahoe                                       |
| Spanish Peaks                              | Las Animas                     | Beebe Draw                         | Weld   |
| Teller-Park                                | Park, Teller                   | Douglas County                     | Douglas  |
| Timpas                                     | Otero                          | Jefferson County                   | Jefferson                                      |
| Turkey Creek                               | Pueblo                         | Mountain Village                   | San Miguel                                     |
| Upper Arkansas                             | Chaffee, Fremont               |                                    |  |
| Upper Huerfano                             | Huerfano, Las Animas           |                                    |  |
| West Adams County                          | Adams                          |                                    |  |
| West Arapahoe                              | Arapahoe                       |                                    |  |
| West Greeley                               | Weld                           |                                    |  |
| West Otero                                 | Crowley, Otero, Pueblo         |                                    |  |
| White River                                | Rio Blanco                     |                                    |  |
| Yuma County                                | Yuma                           |                                    |  |
| Yuma                                       | Morgan, Weld                   |                                    |  |

## LOCAL IMPROVEMENT AND SERVICE DISTRICTS

| <u>District</u>   | <u>County</u>        | <u>District</u>                                      | <u>County</u>                   |
|---|----------------------|--|---------------------------------|
| <b>DRAINAGE DISTRICTS</b>                                   |                      | <b>URBAN RENEWAL AUTHORITY</b><br>(Home Rule Cities) |                                 |
| Carmel  | Alamosa, Conejos     | Alamosa  | Alamosa                         |
| Holbrook  | Otero                | Arvada   | Adams, Jefferson                |
| Las Animas Extension  | Bent                 | Aurora   | Adams, Arapahoe                 |
| Las Animas Consolidated                                     | Bent                 | Boulder  | Boulder                         |
| Lubers  | Bent                 | Broomfield   | Adams, Boulder, Jefferson, Weld |
| Morgan  | Alamosa              | Colorado Springs                                     | El Paso                         |
| Newell Lake   | Larimer              | Commerce City  | Adams                           |
| Palisade  | Mesa                 | Delta  | Delta                           |
| Rio Grande  | Rio Grande, Saguache | Denver   | Denver                          |
| Riverview   | Bent                 | Edgewater Redevelopment                              | Jefferson                       |
| San Luis Valley   | Conejos              | Englewood  | Arapahoe                        |
| Waverly   | Alamosa              | Fort Collins   | Larimer                         |
| Weldon Valley   | Morgan               | Golden   | Jefferson                       |
| Wiley   | Bent                 | Greeley  | Weld                            |
|   |                      | La Junta   | Otero                           |
| <b>DOWNTOWN DEVELOPMENT AUTHORITY</b><br>(Home Rule Cities) |                      | Littleton Riverfront                                 | Jefferson                       |
|   |                      | Monte Vista  | Rio Grande                      |
| Englewood   | Arapahoe             | Northglenn   | Adams, Weld                     |
| Fort Collins  | Larimer              | Sterling   | Logan                           |
| Grand Junction  | Mesa                 | Thornton   | Adams                           |
| Longmont  | Boulder              | Westminster  | Adams, Jefferson                |
| Rifle   | Garfield             | Wheat Ridge  | Jefferson                       |
|   |                      | Winter Park Development                              | Grand                           |
| <b>DOWNTOWN DEVELOPMENT AUTHORITY</b><br>(Statutory Cities) |                      | <b>URBAN RENEWAL AUTHORITY</b><br>(Statutory Cities) |                                 |
| Brighton  | Adams                | Estes Park   | Larimer                         |
| Loveland  | Larimer              | Rangley  | Rio Blanco                      |
|   |                      | Rocky Ford   | Otero                           |
|   |                      | Walsenburg   | Huerfano                        |

## LOCAL IMPROVEMENT AND SERVICE DISTRICTS

| <u>District</u>  | <u>County</u> | <u>District</u>                                 | <u>County</u> |
|--|---------------|---|---------------|
| <b>PUBLIC IMPROVEMENT DISTRICTS</b><br>(Municipal, General)                    |               | <b>COUNTY LOCAL IMPROVEMENT DISTRICTS</b>       |               |
| Amherst  | Adams         | East Dry Creek Road Local Imp                   | Arapahoe      |
| Boulder Central  | Boulder       | Paving Dist #34/Concrete Repla                  | Arapahoe      |
| Colorado Springs Spring Creek  | El Paso       | Rio Blanco County #1991-1                       | Rio Blanco    |
| Colorado Springs Peregrin  | El Paso       | Weld Cty 83rd Ave #1991-1                       | Weld          |
| Colorado Springs Cottonwood  | El Paso       | Weld Cty Basswood Ave #1990-                    | Weld          |
|  |               | Weld Cty Roads 15 & 84 #1991-                   | Weld          |
| Fort Collins #1  | Larimer       | <b>PUBLIC IMPROVEMENT DISTRICTS</b><br>(County) |               |
| Glenwood Springs #1  | Garfield      | Bear Mountain                                   | Jefferson     |
| Golden Downtown  | Jefferson     | Brush Creek                                     | Pitkin        |
| Greeley  | Weld          | Cherry Park                                     | Arapahoe      |
| Greenwood Village Parkway  | Arapahoe      | Clear Creek County Emergency                    | Clear Creek   |
| Greenwood Village Sewer  | Arapahoe      | Crystal River Country Estates                   | Pitkin        |
| Interstate Commerce Center   | El Paso       | Durango Hills Road Improvemer                   | La Plata      |
| Lakewood #1  | Jefferson     | El Pinal Subdivision                            | Jefferson     |
| Linden Park  | Boulder       | Foxridge  | Arapahoe      |
| Longmont   | Boulder       | Greenwood                                       | Jefferson     |
| Loveland   | Larimer       | Highlands                                       | Pitkin        |
| Montrose Downtown  | Montrose      | Hiwan Golf Club                                 | Jefferson     |
| Peregrine  | El Paso       | Holland Hills                                   | Pitkin        |
| Sheridan Park  | Adams         | Larimer County #1                               | Larimer       |
| Southwest Commons  | Denver        | Larimer County #2                               | Larimer       |
| University Hills   | Boulder       | Larimer County #3                               | Larimer       |
| Walnut Hills   | Arapahoe      | Larimer County #4                               | Larimer       |
| Walsenburg   | Huerfano      | Larimer County #6                               | Larimer       |
| Wray 1981-1  | Yuma          | Larimer County #10                              | Larimer       |
|  |               | Larimer County #11                              | Larimer       |
| <b>SPECIAL IMPROVEMENT DISTRICTS</b><br>(Municipal, Includes Storm Sewer Dist) |               | Larimer Cty Namaqua Hills #8                    | Larimer       |
| Briargate Special Maint  | El Paso       | Mountain Valley                                 | Pitkin        |
| City of Wheat Ridge 1987-1   | Jefferson     | Redstone Ranch Acre                             | Pitkin        |
| Countryside Special  | El Paso       | Twining Flats                                   | Pitkin        |
| Hayden Special 1991-1  | Routt         |   |               |
| Norwood Special Maint  | El Paso       |   |               |
| Old Colorado City Scrt'y & Maint   | El Paso       |   |               |
| Pikes Peak-Tejon Inter.  | El Paso       |   |               |
| Special Improvement 1992   | Arapahoe      |   |               |
| Stetson Hills Special Maint  | El Paso       |   |               |
| Woodstone Special Maint  | El Paso       |   |               |

## LOCAL IMPROVEMENT AND SERVICE DISTRICTS

| <u>District</u>                   | <u>County</u>               | <u>District</u>                                  | <u>County</u> |
|-----------------------------------|-----------------------------|--|---------------|
| <b>COUNTY HOUSING AUTHORITIES</b> |                             | <b>AIRPORT AUTHORITIES</b>                       |               |
| Adams County                      | Adams                       | Arapahoe County                                  | Arapahoe      |
| Arapahoe County                   | Arapahoe                    | Archuleta County                                 | Archuleta     |
| Archuleta County                  | Archuleta                   | Custer County                                    | Custer        |
| Boulder County                    | Boulder                     | Front Range                                      | Adams         |
| Conejos County                    | Conejos                     | Garfield County                                  | Garfield      |
| Costilla County                   | Costilla                    | Greeley-Weld County                              | Weld          |
| Delta County                      | Delta                       | Jefferson County                                 | Jefferson     |
| Dolores County                    | Dolores                     | Montrose County                                  | Montrose      |
| Eagle County                      | Eagle                       | South Fork                                       | Rio Grande    |
| Grand County                      | Grand                       | Telluride  | San Miguel    |
| Gunnison County                   | Gunnison                    | Walker Field                                     | Mesa          |
| Huerfano County                   | Huerfano                    |  |               |
| Jefferson County                  | Jefferson                   |  |               |
| Larimer County                    | Larimer                     |  |               |
| Moffat County                     | Moffat                      |  |               |
| Montezuma County                  | Montezuma                   |  |               |
| Montrose County                   | Montrose                    |  |               |
| Otero County                      | Otero                       |  |               |
| Pitkin County                     | Pitkin                      |  |               |
| Pueblo County                     | Pueblo                      |  |               |
| Saguache County                   | Saguache                    |  |               |
| Summit County                     | Summit                      |  |               |
| Weld County                       | Weld                        |  |               |
| <b>POWER AUTHORITIES</b>          |                             | <b>CONSERVANCY DISTRICTS<br/>(Flood Control)</b> |               |
| Arkansas River                    | Prowers                     | Banning-Lewis Ranch                              | El Paso       |
| Platte River                      | Boulder, Larimer            | Costilla County                                  | Costilla      |
|                                   |                             | Fremont County                                   | Fremont       |
|                                   |                             | Holly Flood, Drainage & San Pueblo               | Prowers       |
|                                   |                             |  | Pueblo        |
| <b>WATER AUTHORITY</b>            |                             | <b>AMBULANCE DISTRICTS</b>                       |               |
| Arapahoe County Wtr & Wastew.     | Arapahoe                    | Alamosa County                                   | Alamosa       |
| Aurora-Colorado Springs Joint     | Adams,<br>Arapahoe, El Paso | South Park                                       | Park          |
| Fountain Valley                   | El Paso                     | Tri Area   | Weld          |
| Platte Valley                     | Weld                        | Trinidad   | Las Animas    |
| Project 7                         | Delta, Montrose             | West Eagle County                                | Eagle         |
| Upper Eagle Regional              | Eagle                       |  |               |



## LOCAL IMPROVEMENT AND SERVICE DISTRICTS

| <u>District</u>            | <u>County</u>        | <u>District</u>                    | <u>County</u>    |
|----------------------------|----------------------|------------------------------------|------------------|
| <b>HOUSING AUTHORITIES</b> |                      | <b>HOUSING AUTHORITIES (Con't)</b> |                  |
| Aguilar                    | Las Animas           | Johnstown                          | Weld             |
| Akron                      | Washington           | Julesburg                          | Sedgwick         |
| Alamosa                    | Alamosa              | Keenesburg                         | Weld             |
| Antonito                   | Conejos              | Kersey                             | Weld             |
| Arriba                     | Lincoln              | Kit Carson                         | Cheyenne         |
| Arvada                     | Adams, Jefferson     | La Junta                           | Otero            |
| Ault                       | Weld                 | Lakewood                           | Jefferson        |
| Aurora                     | Adams, Arapahoe      | Lamar                              | Prowers          |
| Avon                       | Eagle                | Las Animas                         | Bent             |
| Boone                      | Pueblo               | Leadville                          | Lake             |
| Boulder                    | Boulder              | Limon                              | Lincoln          |
| Brighton                   | Adams, Weld          | Littleton                          | Arapahoe         |
| Brush                      | Morgan               | Longmont                           | Boulder          |
| Burlington                 | Kit Carson           | Louisville                         | Boulder          |
| Calhan                     | El Paso              | Loveland                           | Larimer          |
| Center                     | Rio Grande, Saguache | Manitou Springs                    | El Paso          |
| Cheyenne Wells             | Cheyenne             | Meeker                             | Rio Blanco       |
| Colorado Springs           | El Paso              | Pueblo                             | Pueblo           |
| Commerce City              | Adams                | Rangely                            | Rio Blanco       |
| Deer Trail                 | Arapahoe             | Rifle                              | Garfield         |
| Delta                      | Delta                | Rocky Ford                         | Otero            |
| Denver City & County       | Denver               | Salida                             | Chaffee          |
| Eads                       | Kiowa                | Sheridan                           | Arapahoe         |
| Eaton                      | Weld                 | Snowmass Village                   | Pitkin           |
| Edgewater                  | Jefferson            | Springfield                        | Baca             |
| Englewood                  | Arapahoe             | Sterling                           | Logan            |
| Flagler                    | Kit Carson           | Telluride                          | San Miguel       |
| Fort Collins               | Larimer              | Trinidad                           | Las Animas       |
| Fort Lupton                | Weld                 | Vail                               | Eagle            |
| Fort Morgan                | Morgan               | Walsenburg                         | Huerfano         |
| Fountain                   | El Paso              | Walsh                              | Baca             |
| Fowler                     | Otero                | Wellington                         | Larimer          |
| Grand Junction             | Mesa                 | Westminster                        | Adams, Jefferson |
| Greeley                    | Weld                 | Windsor                            | Weld             |
| Grover                     | Weld                 | Winter Park                        | Grand            |
| Haxtun                     | Phillips             | Wray                               | Yuma             |
| Holly                      | Prowers              | Yuma                               | Yuma             |
| Holyoke                    | Phillips             |                                    |                  |
| Hudson                     | Weld                 |                                    |                  |
| Hugo                       | Lincoln              |                                    |                  |

## LOCAL IMPROVEMENT AND SERVICE DISTRICTS

| <u>District</u>                                     | <u>County</u>   | <u>District</u>                                    | <u>County</u>                                     |
|---|---|--|---|
| <b>AUTHORITY</b><br>(29-1-201 TO 203)               |   | <b>CONSERVATION DISTRICTS</b><br>(River Water)     |   |
| Adams County Communications                         | Adams   | Colorado River Water                               | Delta, Eagle, Garfield                            |
| Canon City District Fire Authority                  | Fremont   | Grand, Gunnison, Hinsdale, Mesa, Moffat, Montrose  |   |
| Jefferson Cty Hazardous Substance                   | Adams, Arapahoe   | Ouray, Pitkin, Rio Blanco, Routt, Saguache, Summit |   |
| Boulder, Clear Creek, Gilpin, Jefferson, Park, Weld |   | Rio Grande   | Alamosa, Conejos, Mineral<br>Rio Grande, Saguache |
| Joint Southeast Public Improv Assoc                 | Arapahoe  | Southwestern                                       | Archuleta, Dolores, Hinsdale                      |
|   | Denver, Douglas   |  | La Plata, Mineral, Montezuma, Montrose            |
| Lakewood/Bancroft Combined Fire                     | Jefferson   |  | San Juan, San Miguel                              |
| Plum Creek Wastewater                               | Douglas   | Water Users Assoc. #1                              | Rio Blanco  |
| Poudre Fire   | Larimer, Weld   |  |   |
| Summit Cty Fire Prot. Auth.                         | Summit  |  |   |
| W-470 Highway Auth.                                 | Adams, Boulder, Jefferson                               |  |   |
| Water Enhancement                                   | Delta, Gunnison, Mesa, Montrose                         |  |   |
| <b>OTHER DISTRICTS</b>                              |   | <b>TAX INCREMENT FINANCE DISTRICTS</b>             |   |
| Aspen Ambulance District                            | Pitkin  | Alamosa Urban Renewal Authority                    | Alamosa   |
| Boulder Regional Emergency Te                       | Boulder   | Arvada Urban Renewal Authority                     | Jefferson   |
| Cherry Creek Basin Authority                        | Arapahoe, Douglas                                       | Aurora Urban Renewal Authority                     | Arapahoe  |
| Cherry Creek North BID #1                           | Denver  | Brighton Downtown Development Authority            | Adams   |
| Colfax On The Hill BID #2                           | Denver  | Colorado Sprgs Urban Renewal                       | El Paso   |
| Colorado Water Resources & Power Athy               | All 63 Counties   | Commerce City Urban Renewal                        | Adams   |
| Emergency Telephone Serv                            | El Paso   | Delta Urban Renewal Authority                      | Delta   |
| Emergency Telephone Serv                            | Teller  | Denver Urban Renewal Authority                     | Denver  |
| E-470 Authority                                     | Adams, Arapahoe, Douglas                                | Edgewater Redevelopment Authority                  | Jefferson   |
| Grand Junction Drainage                             | Mesa  | Englewood DDA                                      | Arapahoe  |
| Mesa Cortina Water & Sewer Sy:                      | Summit  | Englewood URA                                      | Arapahoe  |
| Moffat Tunnel                                       | Boulder, Denver, Gilpin                                 | Estes Park URA                                     | Larimer   |
|   | Grand, Jefferson  | Fort Collins URA                                   | Larimer   |
| Park County Recreational Fly                        | Park  | Fort Collins DDA                                   | Larimer   |
| Pueblo Board of Water Works                         | Pueblo  | Golden DDA   | Jefferson   |
| (Home Rule City Water Board)                        |   | Golden Downtown Improvement District               | Jefferson   |
| RTD   | Adams, Arapahoe, Boulder, Denver,<br>Douglas, Jefferson | Grand Junction DDA                                 | Mesa  |
| San Miguel County Solid Waste                       | San Miguel  | Greeley Urban Renewal Authority                    | Weld  |
| Scientific & Cultural Facilities District           | Denver  | La Junta Urban Renewal Authority                   | Otero   |
| Three Lakes Water & San.                            | Grand   | Littleton Riverfront Authority                     | Arapahoe  |
| Urban Drainage & Flood Control                      | Adams, Arapahoe   | Loveland DDA                                       | Loveland  |
|   | Boulder, Denver, Douglas, Jefferson                     | Montrose Downtown GID                              | Montrose  |
| Weld Cty 911 Emergency Telephone                    | Weld  | Rifle Downtown Development Di                      | Garfield  |
|   |   | Rocky Ford URA                                     | Otero   |
|   |   | Sterling URA                                       | Logan   |
|   |   | Thornton Development Auth.                         | Adams   |
|   |   | Walsenburg URA                                     | Huerfano  |

## COLORADO LOCAL GOVERNMENTS

| <u>CODE</u> | <u>ENTITY TYPE</u>   | <u>COLORADO STATUTORY AUTHORITY</u>                            | <u>NUMBER</u> |
|-------------|--|--|---------------|
| 1           | County   | 30-1-101   | 62            |
| 2           | City - Home Rule   | 31-1-202 &<br>Colorado Constitution Art. XX                    | 73            |
| 3           | City - Territorial Charter   | Territorial Charter & Colorado<br>Constitution Art XIV, Sec 13 | 2             |
| 4           | City - Statutory   | 31-1-203   | 18            |
| 5           | Town - Statutory   | 31-1-203   | 174           |
| 6           | Metropolitan District  | 32-1-103   | 237           |
| 7           | Park and Recreation Districts  | 32-1-103   | 43            |
| 8           | Fire Districts   | 32-1-103   | 241           |
| 9           | Hospital Districts   | 32-1-103   | 32            |
| 10          | Sanitation Districts   | 32-1-103   | 90            |
| 11          | Water Districts  | 32-1-103   | 81            |
| 12          | Water & Sanitation Districts   | 32-1-103   | 137           |
| 13          | County Recreation Districts  | 30-20-701  | 9             |
| 14          | Metropolitan Sewage Disposal District                                      | 32-4-501   | 2             |
| 15          | Cemetery Districts   | 30-20-801  | 80            |
| 16          | Library Districts  | 24-90-103  | 42            |
| 17          | Ground Water Management Districts  | 37-90-118  | 13            |
| 18          | Water Conservancy Districts  | 37-45-101  | 49            |
| 19          | County Pest Control Districts  | 35-5-101   | 19            |
| 20          | Soil Conservation Districts  | 35-70-101  | 80            |
| 21          | Metropolitan Water Districts   | 32-4-401   | 0             |
| 22          | Irrigation Districts (Irrigation Drainage)                                 | 37-41-101 to 37-44-149   | 15            |
| 23          | Junior College Districts   | 23-71-101  | 5             |
| 24          | Law Enforcement Authority  | 30-11-401  | 7             |
| 25          | Drainage Districts   | 37-20-101  | 10            |
| 26          | Downtown Development Authority   | 31-25-801  | 7             |
| 27          | Urban Renewal Authority  | 31-25-101  | 27            |
| 28          | General Improvement District (Municipal)                                   | 31-25-601  | 21            |
| 29          | Special Improvement District (Municipal,<br>includes Storm Sewer District) | 31-25-501  | 23            |
| 30          | Local Improvement Districts (County)                                       | 30-20-601  | 14            |
| 31          | Public Improvement District (County)                                       | 30-20-501  | 23            |
| 32          | County Housing Authority   | 29-4-502   | 25            |
| 33          | County Disposal District   | 30-20-201  | 1             |
| 34          | Power Authority  | 29-1-204   | 2             |
| 35          | Water Authority  | 29-1-204.2   | 7             |
| 36          | Moffat Tunnel  | 32-8-101   | 1             |
| 37          | Regional Transportation District   | 32-9-101   | 1             |
| 38          | Three Lakes Water & Sanitation District                                    | 32-10-101  | 1             |
| 39          | Urban Drainage & Flood Control District                                    | 32-11-101  | 2             |

## COLORADO LOCAL GOVERNMENTS

| <u>CODE</u>                     | <u>ENTITY TYPE</u>   | <u>COLORADO<br/>STATUTORY AUTHORITY</u>              | <u>NUMBER</u> |
|---------------------------------|--|--|---------------|
| 40                              | Internal Improvement District<br>(Flood Control)                 | 37-44-101  | 0             |
| 41                              | Airport Authority  | 41-3-101   | 11            |
| 42                              | Tunnel District  | 32-1-103   | 0             |
| 43                              | Conservancy District (Flood Control)                             | 37-1-101 to 37-8-101                                 | 5             |
| 44                              | Grand Junction Drainage District                                 | 37-31-104  | 1             |
| 45                              | Ambulance District   | 32-1-103   | 5             |
| 46                              | Housing Authority (Municipal, County)                            | 29-4-204   | 77            |
| 47                              | Authority  | 29-1-201 to 203                                      | 14            |
| 48                              | Rail District  | 32-12-101  | 0             |
| 49                              | Recreation Facility District                                     | 29-7-101   | 1             |
| 50                              | County Water & Sanitation Facilities                             | 30-20-401  | 1             |
| 51                              | Conservation District (River Water)                              | 37-46-101 to 37-48-101                               | 3             |
| 52                              | Denver Metropolitan Scientific & Cultural<br>Facilities District | 32-13-104  | 1             |
| 53                              | Scientific and Cultural Facilities District                      | 32-13-108  | 0             |
| 54                              | Mine Drainage District   | 34-51-101  | 0             |
| 55                              | Public Highway Authority   | 43-4-501   | 1             |
| 56                              | Cherry Creek Basin Water Quality Authority                       | 25-8.5-101   | 1             |
| 57                              | Business Improvement District                                    | 31-25-1201   | 6             |
| 58                              | Regional Service Authority                                       | 32-7-101 & Colorado<br>Constitution Art XIV, Sec. 17 | 0             |
| 59                              | Special Taxing District of Home Rule County                      | 30-35-901  | 1             |
| 60                              | Emergency Telephone Service (911 Authority)                      | 29-11-101  | 14            |
| 61                              | City & County of Denver  | 30-11-101 & Colorado<br>Constitution Art. XX, Sec. 4 | 1             |
| 62                              | University of Colorado Hospital Authority                        | 23-21-503  | 1             |
| 63                              | Denver Metropolitan Major League Baseball<br>Stadium District    | 32-14-104  | 1             |
| Total Local Government Entities |  |  | 1821          |
| Title 32 Districts              |  |  | 875           |
| Title 32 Article 1 Districts    |  |  | 866           |

# **Section X**

## **Certification of Revenues and Levies by County**

### **As of January 1, 1995**

The assessed values reflect those values existing in the counties on the date the levies are certified to the county commissioners, December 15. See: 39-1-111(1), 39-1-111(5) and 39-5-125, C.R.S.

#### **FOOTNOTES:**

- (A) Excess levy approved by Division of Local Government
- (B) Excess levy revenue voted at special election

**NOTE:** Special Assessments on the tax roll are no longer shown.

#### **SCHOOL DISTRICT CODING:**

School districts entirely within a county:

Designated by the last position number of "0" or "5".

Multi-county school districts:

Designated by the last position numbers of "1" through "4". The administrative offices of the school district are located in the county designated by the code number "1". The adjoining counties are listed by code numbers "2" through "4", assigned to the counties alphabetically.

Questions regarding School District levies should be referred to the Department of Education, Office of Management Services.

CERTIFICATION OF LEVIES AND REVENUES

As of January 1, 1996

Adams County

| SCHOOL DISTRICTS | District Number and Name    | ASSESSED VALUATION | GENERAL FUND              |              | BOND REDEMPTION - CONTRACTUAL OBLIGATION - |              | OVERRIDES           |             | ADA-ASBESTOS/SPECIAL* ABATEMENT |           | TOTAL  |               |
|------------------|-----------------------------|--------------------|---------------------------|--------------|--|--------------|---------------------|-------------|---------------------------------|-----------|--------|---------------|
|                  |                             |                    | TEMPORARY TAX CREDIT LEVY | REVENUE      | LEVY                                       | REVENUE      | TRANSPORTATION LEVY | REVENUE     | LEVY                            | REVENUE   |        | LEVY          |
| 10               | Mapleton 1                  | \$239,671,250      | 36.348                    | \$8,711,571  | 9.525                                      | \$2,282,869  | 0.000               | \$0         | 0.000                           | \$0       | 45.929 | \$11,007,861  |
| 20               | #1                          | \$647,946,730      | 0.000                     | \$0          | 0.000                                      | \$0          | 0.000               | \$0         | 0.056                           | \$13,422  | 68.342 | \$44,281,975  |
| 30               | East Lake 12                | \$218,385,610      | 0.000                     | \$0          | 0.000                                      | \$0          | 0.000               | \$0         | 0.060                           | \$38,877  | 43.496 | \$9,498,900   |
| 30               | Adams County 14             | \$11,136,980       | 0.000                     | \$0          | 0.000                                      | \$0          | 0.000               | \$0         | 0.058                           | \$12,666  | 4.649  | \$51,776      |
| 41               | Adams County 14 (Bond Only) | \$149,799,480      | 0.000                     | \$0          | 0.000                                      | \$0          | 0.000               | \$0         | 0.000                           | \$0       | 49.476 | \$7,411,479   |
| 51               | Brighton 27 J               | \$20,404,100       | 40.080                    | \$817,796    | 14.510                                     | \$296,063    | 0.000               | \$0         | 0.000                           | \$0       | 54.590 | \$1,113,860   |
| 61               | Bennett 29J                 | \$11,032,280       | 39.982                    | \$441,093    | 6.250                                      | \$68,952     | 0.000               | \$0         | 0.000                           | \$0       | 46.271 | \$510,475     |
| 70               | Strasburg 31 J              | \$337,980,200      | 39.396                    | \$13,315,068 | 7.305                                      | \$2,468,945  | 5.610               | \$1,896,069 | 0.000                           | \$0       | 52.333 | \$17,687,518  |
| 172              | Westminster 50              | \$3,260,510        | 40.080                    | \$130,681    | 0.000                                      | \$0          | 0.000               | \$0         | 0.022                           | \$7,436   | 40.311 | \$131,434     |
| 182              | Deer Trail 26 J             | \$184,798,910      | 0.000                     | \$0          | 0.000                                      | \$0          | 0.000               | \$0         | 0.231                           | \$753     | 68.172 | \$12,598,111  |
| 192              | Aurora/Adams Arapahoe 28J   | \$8,509,470        | 40.080                    | \$341,060    | 5.000                                      | \$42,547     | 0.000               | \$0         | 0.670                           | \$123,815 | 45.241 | \$384,977     |
| 2512             | Byers 32J                   | \$1,824,880        | 40.080                    | \$73,141     | 0.000                                      | \$0          | 0.000               | \$0         | 0.161                           | \$1,370   | 40.080 | \$73,141      |
| 3092             | Wiggins RE 50 J             | \$1,445,010        | 0.000                     | \$0          | 0.000                                      | \$0          | 0.000               | \$0         | 0.000                           | \$0       | 34.842 | \$50,347      |
|                  | Keenesburg RE 3 J           |                    | 0.000                     | \$0          | 0.000                                      | \$0          | 0.000               | \$0         | 0.000                           | \$0       |        |               |
|                  | TOTAL                       | \$1,825,058,430    | XXX                       | \$70,245,713 | XXX  | \$24,920,514 | XXX                 | \$9,436,859 | XXX                             | \$0       | XXX    | \$104,801,855 |

#1 See Footnote No. 1  
 #2 See Footnote No. 2  
 (1) 0042 - Weld  
 (2) 0052 - Arapahoe  
 (3) 0062 - Arapahoe  
 (4) 0171 - Arapahoe  
 (5) 0181 - Arapahoe  
 (6) 0191 - Arapahoe  
 (7) 2511 - Morgan  
 (8) 2513 - Weld  
 (9) 3091 - Weld

| LOCAL GOVERNMENT<br>COUNTY PURPOSES | ASSESSED<br>VALUATION  | GENERAL OPERATING            |                     | BOND REDEMPTION-                |            | CAPITAL/SPECIAL*  |            |               | TOTAL               |
|-------------------------------------|------------------------|------------------------------|---------------------|---------------------------------|------------|-------------------|------------|---------------|---------------------|
|                                     |                        | TEMPORARY TAX CREDIT<br>LEVY | REVENUE             | CONTRACTUAL OBLIGATION-<br>LEVY | REVENUE    | ABATEMENT<br>LEVY | REVENUE    | LEVY          |                     |
| General                             | \$1,825,058,430        | 20.570                       | \$37,541,452        | 0.000                           | \$0        | 0.000             | \$0        | 20.570        | \$37,541,452        |
| Road And Bridge                     | \$1,825,058,430        | 0.000                        | \$0                 | 0.000                           | \$0        | 0.000             | \$0        | 0.000         | \$0                 |
| Public Welfare                      | \$1,825,058,430        | 1.300                        | \$2,372,576         | 0.000                           | \$0        | 0.000             | \$0        | 1.300         | \$2,372,576         |
| Retirement                          | \$1,825,058,430        | 0.000                        | \$0                 | 0.000                           | \$0        | 0.000             | \$0        | 0.000         | \$0                 |
| Retarded/Seriously<br>Handicapped   | \$1,825,058,430        | 3.802                        | \$6,938,872         | 0.000                           | \$0        | 0.000             | \$0        | 3.802         | \$6,938,872         |
|                                     |                        | 0.000                        | \$0                 | 0.000                           | \$0        | 0.000             | \$0        | 0.000         | \$0                 |
|                                     |                        | .850                         | \$1,551,300         | 0.000                           | \$0        | 0.000             | \$0        | .850          | \$1,551,300         |
|                                     |                        | 0.000                        | \$0                 | 0.000                           | \$0        | 0.000             | \$0        | 0.000         | \$0                 |
|                                     |                        | .257                         | \$469,040           | 0.000                           | \$0        | 0.000             | \$0        | .257          | \$469,040           |
|                                     |                        | 0.000                        | \$0                 | 0.000                           | \$0        | 0.000             | \$0        | 0.000         | \$0                 |
| <b>TOTAL #3</b>                     | <b>\$1,825,058,430</b> | <b>26.779</b>                | <b>\$48,873,240</b> | <b>0.000</b>                    | <b>\$0</b> | <b>0.000</b>      | <b>\$0</b> | <b>26.779</b> | <b>\$48,873,240</b> |
|                                     |                        | 0.000                        | \$0                 | 0.000                           | \$0        | 0.000             | \$0        | 0.000         | \$0                 |
| <b>CITIES AND TOWNS</b>             |                        |                              |                     |                                 |            |                   |            |               |                     |
| Arvada                              | \$14,353,760           | 4.310                        | \$61,865            | 0.000                           | \$0        | 0.000             | \$0        | 4.310         | \$61,865            |
|                                     |                        | 0.000                        | \$0                 | 0.000                           | \$0        | 0.000             | \$0        | 0.000         | \$0                 |
| Aurora                              | \$170,913,640          | 11.605                       | \$1,983,453         | .398                            | \$68,024   | 0.000             | \$0        | 12.003        | \$2,051,476         |
|                                     |                        | 0.000                        | \$0                 | 0.000                           | \$0        | 0.000             | \$0        | 0.000         | \$0                 |
| Bennett                             | \$6,219,080            | 12.507                       | \$77,782            | 0.000                           | \$0        | 0.000             | \$0        | 12.507        | \$77,782            |
|                                     |                        | 0.000                        | \$0                 | 0.000                           | \$0        | 0.000             | \$0        | 0.000         | \$0                 |
| Brighton                            | \$84,312,710           | 8.859                        | \$746,926           | 0.000                           | \$0        | 0.000             | \$0        | 8.859         | \$746,926           |
|                                     |                        | 0.000                        | \$0                 | 0.000                           | \$0        | 0.000             | \$0        | 0.000         | \$0                 |
| Broomfield                          | \$40,973,850           | 13.894                       | \$569,291           | 0.000                           | \$0        | 0.000             | \$0        | 13.894        | \$569,291           |
|                                     |                        | 0.000                        | \$0                 | 0.000                           | \$0        | 0.000             | \$0        | 0.000         | \$0                 |
| Commerce City                       | \$164,824,540          | 3.280                        | \$540,624           | 0.000                           | \$0        | 0.000             | \$0        | 3.280         | \$540,624           |
|                                     |                        | 0.000                        | \$0                 | 0.000                           | \$0        | 0.000             | \$0        | 0.000         | \$0                 |
| Federal Heights                     | \$30,439,230           | .680                         | \$20,699            | 0.000                           | \$0        | 0.000             | \$0        | .680          | \$20,699            |
|                                     |                        | 0.000                        | \$0                 | 0.000                           | \$0        | 0.000             | \$0        | 0.000         | \$0                 |
| Northglenn #4                       | \$128,882,520          | 11.597                       | \$1,494,651         | 0.000                           | \$0        | 0.000             | \$0        | 11.597        | \$1,494,651         |
|                                     |                        | 0.000                        | \$0                 | 0.000                           | \$0        | 0.000             | \$0        | 0.000         | \$0                 |

#3 See Footnote No. 3

CERTIFICATION OF LEVIES AND REVENUES  
As of January 1, 1996

X-4

Adams County

| CITIES AND TOWNS contd | GENERAL OPERATING  |                           | BOND REDEMPTION        |         | CAPITAL/SPECIAL* |              | TOTAL       |
|------------------------|--------------------|---------------------------|------------------------|---------|------------------|--------------|-------------|
|                        | ASSESSED VALUATION | TEMPORARY TAX CREDIT LEVY | CONTRACTUAL OBLIGATION | REVENUE | ABATEMENT        | REVENUE LEVY |             |
| Thornton #5            | \$303,772,690      | 10.210                    | \$3,101,519            | 0.000   | \$0              | 10.210       | \$3,101,519 |
|                        |                    | 0.000                     | \$0                    | 0.000   | \$0              |              | \$0         |
| Westminster #6         | \$286,938,730      | 3.650                     | \$1,047,326            | 0.000   | \$0              | 3.650        | \$1,047,326 |
|                        |                    | 0.000                     | \$0                    | 0.000   | \$0              |              | \$0         |
| TOTAL                  | \$1,231,630,750    | XXX                       | \$9,644,136            | XXX     | \$68,024         | XXX          | \$9,712,159 |
|                        |                    | XXX                       | \$0                    | XXX     | \$0              | XXX          | \$0         |

#4 See Footnote No. 4

#5 See Footnote No. 5

#6 See Footnote No. 6

JUNIOR COLLEGES

|                        |             |       |         |       |     |       |         |
|------------------------|-------------|-------|---------|-------|-----|-------|---------|
| Aims Community College | \$1,445,010 | 6.299 | \$9,102 | 0.000 | \$0 | 6.318 | \$9,130 |
|                        |             | 0.000 | \$0     | 0.000 | \$0 | .019  | \$27    |

LOCAL IMPROVEMENT AND SERVICE DISTRICTS

| METROPOLITAN DISTRICTS         | GENERAL OPERATING  |                           | BOND REDEMPTION        |              | CAPITAL/SPECIAL* |              | TOTAL     |
|--------------------------------|--------------------|---------------------------|------------------------|--------------|------------------|--------------|-----------|
|                                | ASSESSED VALUATION | TEMPORARY TAX CREDIT LEVY | CONTRACTUAL OBLIGATION | REVENUE DATE | ABATEMENT        | REVENUE LEVY |           |
| Barr Lake Village Metropolitan | \$92,490           | .684                      | \$63                   | 0.000        | \$0              | .684         | \$63      |
|                                |                    | 0.000                     | \$0                    | 0.000        | \$0              |              | \$0       |
| Brittany Place Metropolitan #7 | \$146,550          | 0.000                     | \$0                    | 0.000        | \$0              | 0.000        | \$0       |
|                                |                    | 0.000                     | \$0                    | 0.000        | \$0              |              | \$0       |
| Bromley Park Metro No. I       | \$6,260            | 25.000                    | \$157                  | 0.000        | \$0              | 25.000       | \$157     |
|                                |                    | 0.000                     | \$0                    | 0.000        | \$0              |              | \$0       |
| Bromley Park Metro No. II      | \$92,490           | 25.000                    | \$2,312                | 0.000        | \$0              | 25.000       | \$2,312   |
|                                |                    | 0.000                     | \$0                    | 0.000        | \$0              |              | \$0       |
| Bromley Park Metro No. III     | \$67,130           | 25.000                    | \$1,678                | 0.000        | \$0              | 25.000       | \$1,678   |
|                                |                    | 0.000                     | \$0                    | 0.000        | \$0              |              | \$0       |
| Bromley Park Metro No. IV      | \$13,132,390       | 25.000                    | \$328,310              | 0.000        | \$0              | 25.000       | \$328,310 |
|                                |                    | 0.000                     | \$0                    | 0.000        | \$0              |              | \$0       |
| Cherrywood Park Metropolitan   | \$7,750            | 23.308                    | \$181                  | 0.000        | \$0              | 23.308       | \$181     |
|                                |                    | 0.000                     | \$0                    | 0.000        | \$0              |              | \$0       |



|                                 |              |         |           |         |             |          |        |     |         |             |
|---------------------------------|--------------|---------|-----------|---------|-------------|----------|--------|-----|---------|-------------|
| First Creek Metro               | \$51,110     | 10.845  | \$554     | 0.000   | \$0         | 0.000    | 0.000  | \$0 | 10.845  | \$554       |
| First Creek Ranch Metropolitan  | \$99,760     | 38.000  | \$3,791   | 0.000   | \$0         | 0.000    | 0.000  | \$0 | 38.000  | \$3,791     |
| Front Range Metropolitan        | \$264,580    | 31.055  | \$8,217   | 33.530  | \$8,871     | 5/15/89  | 18yrs. | \$0 | 64.585  | \$17,088    |
| Northern Metropolitan           | \$14,472,580 | 5.522   | \$79,918  | 19.478  | \$281,897   | 8/1/92   | 30yrs. | \$0 | 25.000  | \$361,815   |
| Orchard Metropolitan            | \$31,440     | 14.666  | \$461     | 0.000   | \$0         | 0.000    | 0.000  | \$0 | 14.666  | \$461       |
| Second Creek Ranch Metropolitan | \$16,700     | 200.000 | \$3,340   | 0.000   | \$0         | 0.000    | 0.000  | \$0 | 200.000 | \$3,340     |
| Third Creek Metropolitan        | \$248,800    | 0.000   | \$0       | 0.000   | \$0         | 0.000    | 0.000  | \$0 | 0.000   | \$0         |
| Tower Metro                     | \$7,284,900  | 8.000   | \$58,279  | 231.000 | \$1,682,812 | 12/28/94 | 30yrs. | \$0 | 239.000 | \$1,741,091 |
| Wright Farms Metropolitan       | \$9,495,300  | 23.000  | \$218,392 | 0.000   | \$0         | 0.000    | 0.000  | \$0 | 23.000  | \$218,392   |
| TOTAL                           | \$45,510,230 | XXX     | \$705,652 | XXX     | \$1,973,580 |          |        | \$0 | XXX     | \$2,679,232 |

PARK & RECREATION DISTRICTS

|   |               |       |             |       |           |        |        |     |       |             |
|---|---------------|-------|-------------|-------|-----------|--------|--------|-----|-------|-------------|
| Byers Park And Rec                      | \$1,372,930   | 2.960 | \$4,064     | 0.000 | \$0       | 0.000  | 0.000  | \$0 | 2.960 | \$4,064     |
| Hyland Hills Metro Park & Recreation #8 | \$452,896,070 | 3.166 | \$1,433,869 | .573  | \$259,509 | 6/1/86 | 20yrs. | \$0 | 3.739 | \$1,693,378 |
| Strasburg Metro Rec.                    | \$8,266,950   | 5.012 | \$41,434    | 0.000 | \$0       | 0.000  | 0.000  | \$0 | 5.012 | \$41,434    |
| TOTAL                                   | \$462,535,950 | XXX   | \$1,479,367 | XXX   | \$259,509 |        |        | \$0 | XXX   | \$1,738,876 |

FIRE DISTRICTS

|                                   |               |       |           |       |     |       |       |     |       |           |
|-----------------------------------|---------------|-------|-----------|-------|-----|-------|-------|-----|-------|-----------|
| Bennett Fire Prot                 | \$24,890,840  | 6.257 | \$155,742 | 0.000 | \$0 | 0.000 | 0.000 | \$0 | 6.257 | \$155,742 |
| Brighton Fire - Pension Exclusion | \$486,440     | .500  | \$243     | 0.000 | \$0 | 0.000 | 0.000 | \$0 | .500  | \$243     |
| Brighton Fire Prot                | \$125,208,880 | 5.140 | \$643,574 | 0.000 | \$0 | 0.000 | 0.000 | \$0 | 5.140 | \$643,574 |
| Byers Fire Prot                   | \$6,186,630   | 3.774 | \$23,348  | 0.000 | \$0 | 0.000 | 0.000 | \$0 | 3.774 | \$23,348  |
| TOTAL                             | \$136,762,790 | XXX   | \$822,867 | XXX   | \$0 |       |       | \$0 | XXX   | \$869,363 |

CERTIFICATION OF LEVIES AND REVENUES  
As of January 1, 1996

Adams County

|  | ASSESSED VALUATION | GENERAL OPERATING         |             |       | BOND REDEMPTION-                     |         |        | CAPITAL/SPECIAL* |         |             | TOTAL |
|--|--------------------|---------------------------|-------------|-------|--------------------------------------|---------|--------|------------------|---------|-------------|-------|
|  |                    | TEMPORARY TAX CREDIT LEVY | REVENUE     | LEVY  | CONTRACTUAL OBLIGATION- REVENUE DATE | TERM    | LEVY   | ABATEMENT        | REVENUE | LEVY        |       |
| FIRE DISTRICTS cont'd                  |                    |                           |             |       |                                      |         |        |                  |         |             |       |
| Deer Trail Rural Fire Prot             | \$939,290          | 5.032                     | \$4,727     | 0.000 | \$0                                  |         | 0.000  | \$0              | 5.032   | \$4,727     |       |
| North Wash Exclusion #9 [1]            | \$1,323,010        | 1.833                     | \$2,425     | .893  | \$1,181                              | 11/1/90 | 20yrs. | \$0              | 2.726   | \$3,607     |       |
| North Washington Fire Prot             | \$227,965,220      | 10.538                    | \$2,402,297 | .893  | \$203,573                            | 11/1/90 | 20yrs. | \$0              | 11.431  | \$2,605,870 |       |
| Sable Altura - Bond Exclusion          | \$1,400,340        | 0.000                     | \$0         | 1.287 | \$1,802                              | 5/1/85  | 13yrs. | \$0              | 1.287   | \$1,802     |       |
| Sable-Altura Fire Prot                 | \$21,075,990       | 6.903                     | \$145,488   | 1.287 | \$27,125                             | 5/1/85  | 13yrs. | \$0              | 8.311   | \$175,163   |       |
| South Adams County Fire Protection     | \$217,151,100      | 3.315                     | \$719,856   | 0.000 | \$0                                  |         |        | \$2,550          | 3.315   | \$719,856   |       |
| Southeast Weld Fire Prot               | \$3,994,180        | 3.760                     | \$15,018    | 0.000 | \$0                                  |         |        | \$0              | 3.862   | \$15,426    |       |
| Southwest Adams County Fire Protection | \$155,801,050      | 5.330                     | \$830,420   | 0.000 | \$0                                  |         |        | \$407            | 5.330   | \$830,420   |       |
| Strasburg Fire Prot No. 8              | \$9,022,350        | 7.177                     | \$64,753    | 0.000 | \$0                                  |         |        | \$0              | 7.177   | \$64,753    |       |
| W Adams County Excl 88 #10 [2]         | \$12,351,550       | .500                      | \$6,176     | 0.000 | \$0                                  |         |        | \$0              | .500    | \$6,176     |       |
| W Adams County Excl 92 [2]             | \$12,506,170       | 0.000                     | \$0         | .935  | \$11,693                             | 5/1/89  | 15yrs. | \$0              | .935    | \$11,693    |       |
| W Adams County Fire Prot #11           | \$210,679,840      | 7.876                     | \$1,659,314 | .935  | \$196,986                            | 5/1/89  | 15yrs. | \$0              | 8.831   | \$1,860,514 |       |
| TOTAL                                  | \$1,002,915,370    | XXX                       | \$6,673,381 | XXX   | \$442,360                            |         | XXX    | \$0              | XXX     | \$7,122,913 |       |
|  |                    | XXX                       | \$0         | XXX   | \$0                                  |         | XXX    | \$7,171          | XXX     |             |       |



CERTIFICATION OF LEVIES AND REVENUES

As of January 1, 1996

Adams County

| ASSESSED VALUATION                            | GENERAL OPERATING |                    | BOND REDEMPTION- |                  | CAPITAL/SPECIAL* |                | TOTAL              |
|---|-------------------|--------------------|------------------|------------------|------------------|----------------|--------------------|
|   | LEVY              | REVENUE            | REVENUE          | DATE             | LEVY             | REVENUE        |                    |
| <b>WATER &amp; SANITATION DISTRICTS contd</b> |                   |                    |                  |                  |                  |                |                    |
| Strasburg Water & San                         | 0.000             | \$0                | 0.000            | \$0              | 0.000            | \$0            | \$11,563           |
|   | 0.000             | \$0                | 4.500            | \$11,563 5/5/87  | 0.000            | \$0            | \$0                |
| Westlake Water & Sanitation                   | 2.235             | \$3,468            | 0.000            | \$0              | 0.000            | \$0            | \$3,468            |
|   | 0.000             | \$0                | 0.000            | \$0              | 0.000            | \$0            | \$0                |
| <b>TOTAL</b>                                  | <b>XXX</b>        | <b>\$1,279,438</b> | <b>XXX</b>       | <b>\$519,158</b> | <b>XXX</b>       | <b>\$0</b>     | <b>\$1,820,447</b> |
|   | <b>XXX</b>        | <b>\$0</b>         | <b>XXX</b>       | <b>\$20,722</b>  | <b>XXX</b>       | <b>\$1,128</b> |                    |
| <b>LIBRARY DISTRICTS</b>                      |                   |                    |                  |                  |                  |                |                    |
| Adams County Library System #16               | 1.386             | \$1,813,744        | 0.000            | \$0              | 0.000            | \$0            | \$1,813,744        |
|   | 0.000             | \$0                | 0.000            | \$0              | 0.000            | \$0            | \$0                |
| Arapahoe Regional Library                     | 4.304             | \$13,309           | 0.000            | \$0              | 0.000            | \$0            | \$13,414           |
|   | 0.000             | \$0                | 0.000            | \$0              | .034             | \$105          | \$0                |
| <b>TOTAL</b>                                  | <b>XXX</b>        | <b>\$1,827,054</b> | <b>XXX</b>       | <b>\$0</b>       | <b>XXX</b>       | <b>\$0</b>     | <b>\$1,827,159</b> |
|   | <b>XXX</b>        | <b>\$0</b>         | <b>XXX</b>       | <b>\$0</b>       | <b>XXX</b>       | <b>\$105</b>   |                    |
| <b>GROUND WATER MANAGEMENT DISTRICTS</b>      |                   |                    |                  |                  |                  |                |                    |
| Central Colo Water                            | 1.734             | \$24,546           | 0.000            | \$0              | 0.000            | \$0            | \$24,546           |
| Con-Groundwater Mgmt                          | 0.000             | \$0                | 0.000            | \$0              | 0.000            | \$0            | \$0                |
| Lost Creek Groundwater Mgmt                   | .434              | \$5,922            | 0.000            | \$0              | 0.000            | \$0            | \$5,922            |
|   | 0.000             | \$0                | 0.000            | \$0              | 0.000            | \$0            | \$0                |
| North Kiowa Bijou Groundwater Mgmt            | .028              | \$452              | 0.000            | \$0              | 0.000            | \$0            | \$452              |
|   | 0.000             | \$0                | 0.000            | \$0              | 0.000            | \$0            | \$0                |
| <b>TOTAL</b>                                  | <b>XXX</b>        | <b>\$30,920</b>    | <b>XXX</b>       | <b>\$0</b>       | <b>XXX</b>       | <b>\$0</b>     | <b>\$30,920</b>    |
|   | <b>XXX</b>        | <b>\$0</b>         | <b>XXX</b>       | <b>\$0</b>       | <b>XXX</b>       | <b>\$0</b>     |                    |

WATER CONSERVANCY DISTRICTS

|   |                      |            |                 |            |            |            |            |            |                 |
|---|----------------------|------------|-----------------|------------|------------|------------|------------|------------|-----------------|
| Central Colorado Water Conservancy      | \$88,355,870         | 1.071      | \$94,629        | 0.000      | \$0        | 0.000      | \$0        | 1.071      | \$94,629        |
| Northern Colorado Water Con-Mun Subdist | \$40,973,850         | 0.000      | \$0             | 0.000      | \$0        | 0.000      | \$0        | 0.000      | \$0             |
| <b>TOTAL</b>                            | <b>\$129,329,720</b> | <b>XXX</b> | <b>\$94,629</b> | <b>XXX</b> | <b>\$0</b> | <b>XXX</b> | <b>\$0</b> | <b>XXX</b> | <b>\$94,629</b> |

GENERAL IMPROVEMENT DISTRICTS (MUNICIPAL)

|                      |                    |            |                 |            |                  |            |            |            |                  |
|----------------------|--------------------|------------|-----------------|------------|------------------|------------|------------|------------|------------------|
| Antherst G.I.D.      | \$3,552,240        | 4.190      | \$14,884        | 0.000      | \$0              | 0.000      | \$0        | 4.190      | \$14,884         |
| Sheridan Park G.I.D. | \$5,246,160        | 0.000      | \$0             | 24,000     | \$125,908        | 0.000      | \$0        | 24,000     | \$125,908        |
| <b>TOTAL</b>         | <b>\$8,798,400</b> | <b>XXX</b> | <b>\$14,884</b> | <b>XXX</b> | <b>\$125,908</b> | <b>XXX</b> | <b>\$0</b> | <b>XXX</b> | <b>\$140,792</b> |

URBAN DRAINAGE & FLOOD CONTROL DISTRICTS

|                                    |                        |            |                    |            |            |            |            |            |                    |
|------------------------------------|------------------------|------------|--------------------|------------|------------|------------|------------|------------|--------------------|
| Urban Drainage & Flood Control #17 | \$1,783,258,710        | .696       | \$1,241,148        | 0.000      | \$0        | 0.000      | \$0        | .696       | \$1,241,148        |
| Urban Drng & Flood/S Platte #18    | \$1,783,258,710        | .084       | \$149,794          | 0.000      | \$0        | 0.000      | \$0        | .084       | \$149,794          |
| <b>TOTAL</b>                       | <b>\$1,783,258,710</b> | <b>XXX</b> | <b>\$1,390,942</b> | <b>XXX</b> | <b>\$0</b> | <b>XXX</b> | <b>\$0</b> | <b>XXX</b> | <b>\$1,390,942</b> |

OTHER DISTRICTS

|                 |             |       |         |       |     |       |     |       |         |
|-----------------|-------------|-------|---------|-------|-----|-------|-----|-------|---------|
| Brighton D.D.A. | \$2,072,610 | 3.060 | \$6,342 | 0.000 | \$0 | 0.000 | \$0 | 3.060 | \$6,342 |
|                 |             | 0.000 | \$0     | 0.000 | \$0 | 0.000 | \$0 |       | \$0     |

CERTIFICATION OF LEVIES AND REVENUES  
As of January 1, 1996

Adams County

| OTHER DISTRICTS contd<br>RTD | ASSESSED<br>VALUATION | GENERAL OPERATING            |              | BOND REDEMPTION                        |              | CAPITAL/SPECIAL*     |                 | TOTAL |              |
|------------------------------|-----------------------|------------------------------|--------------|--|--------------|----------------------|-----------------|-------|--------------|
|                              |                       | TEMPORARY TAX CREDIT<br>LEVY | REVENUE      | CONTRACTUAL OBLIGATION<br>REVENUE DATE | TERM<br>LEVY | ABATEMENT<br>REVENUE | LEVY<br>REVENUE |       |              |
|                              | \$1,737,116,310       | 0.000                        | \$0          | 0.000                                  | \$0          | 0.000                | \$0             | 0.000 | \$0          |
|                              |                       | 0.000                        | \$0          | 0.000                                  | \$0          | 0.000                | \$0             |       |              |
|                              | \$1,739,188,920       | XXX                          | \$6,342      | XXX                                    | \$0          | XXX                  | \$0             | XXX   | \$6,342      |
|                              |                       | XXX                          | \$0          | XXX                                    | \$0          | XXX                  | \$0             |       |              |
|                              | \$7,036,471,840       | XXX                          | \$13,502,608 | XXX                                    | \$3,320,516  | XXX                  | \$0             | XXX   | \$16,852,251 |
|                              |                       | XXX                          | \$0          | XXX                                    | \$20,722     | XXX                  | \$8,404         |       |              |

#7 See Footnote No. 7  
#8 See Footnote No. 8  
#9 See Footnote No. 9  
#10 See Footnote No. 11  
#11 See Footnote No. 10

#12 See Footnote No. 12  
#13 See Footnote No. 13  
#14 See Footnote No. 14  
#15 See Footnote No. 15

[2] Excluded from W Adams County Fire  
[3] Sub-Dist. of Berkley Water & San  
[4] Sub-dist. of Crestview Water & San

[1] Sub-Dist. of N. Washington Fire

SUMMARY OF LEVIES AND REVENUES

| TYPE OF LEVY                  | ASSESSED VALUATION | GENERAL OPERATING TEMP TAX CREDIT REVENUE | BOND REDEMPTION CONTRACTUAL OBLIGATION REVENUE | OVERRIDES TRANSPORTATION REVENUE | OTHER* REVENUE | TOTAL REVENUES |
|-------------------------------|--------------------|---|--|----------------------------------|----------------|----------------|
| <b>SCHOOLS</b>                |                    |   |  |                                  |                |                |
| Districts                     | \$1,825,058,430    | \$70,245,713                              | \$24,920,514                                   | \$9,436,859                      | \$198,769      | \$104,801,855  |
|                               |                    | \$0                                       | \$0  | \$0                              |                |                |
| Junior Colleges               | \$1,445,010        | \$9,102                                   | \$0  | ////////                         | \$27           | \$9,130        |
|                               |                    | \$0                                       | \$0  | ////////                         |                |                |
| Sub-Total Schools             | XXX                | \$70,254,815                              | \$24,920,514                                   | \$9,436,859                      | \$198,797      | \$104,810,984  |
|                               |                    | \$0                                       | \$0  | \$0                              |                |                |
| <b>LOCAL GOVERNMENT</b>       |                    |   |  |                                  |                |                |
| Counties                      | \$1,825,058,430    | \$48,873,240                              | \$0  | ////////                         | \$0            | \$48,873,240   |
|                               |                    | \$0                                       | \$0  | ////////                         |                |                |
| Cities and Towns              | \$1,231,630,750    | \$9,644,136                               | \$68,024                                       | ////////                         | \$0            | \$9,712,159    |
|                               |                    | \$0                                       | \$0  | ////////                         |                |                |
| Local Improv. & Service       | \$7,036,471,840    | \$13,502,608                              | \$3,320,516                                    | ////////                         | \$8,404        | \$16,852,251   |
|                               |                    | \$0                                       | \$20,722                                       | ////////                         |                |                |
| Sub-Total Local Gov't         | XXX                | \$72,019,984                              | \$3,388,540                                    | ////////                         | \$8,404        | \$75,437,650   |
|                               |                    | \$0                                       | \$20,722                                       | ////////                         |                |                |
| TOTAL VALUATION & REVENUE #19 | \$1,825,058,430    | \$142,274,799                             | \$28,309,053                                   | \$9,436,859                      | \$207,201      | \$180,248,635  |
|                               |                    | \$0                                       | \$20,722                                       | \$0                              |                |                |

\* See detail for specific fund type and name.

#19 See Footnote No. 19

## CERTIFICATION OF LEVIES AND REVENUES


As of January 1, 1996

Adams County

## FOOTNOTES:

- 1 East Lake School District #12 Includes \$34,741,400 Assessed Valuation and \$2,374,297 Revenue attributable to Thornton Economic Development Authority; and, \$629,070 Assessed Valuation and \$42,992 Revenue attributable to Northglenn Urban Renewal.
- 2 Westminister School District #50 Includes \$77,850 Assessed Valuation and \$4,074 Revenue Attributable to Westminister Economic Development Authority.
- 3 County Purposes Include \$34,741,400 Assessed Valuation and \$930,340 Revenue Attributable to Thornton Economic Development Authority; \$77,850 Assessed Valuation and \$2,085 Revenue attributable to Westminister Economic Development Authority; and, \$629,070 Assessed Valuation and \$16,846 Revenue attributable to Northglenn Urban Renewal.
- 4 City of Northglenn included \$629,070 Assessed Valuation and \$7,295 Revenue attributable to Northglenn Urban Renewal.
- 5 City of Thornton Includes \$34,741,400 Assessed Valuation and \$354,710 Revenue Attributable to Thornton Economic Development Authority.
- 6 City of Westminister Includes \$77,850 Assessed Valuation and \$284 Revenue Attributable to Westminister Economic Development Authority.
- 7 Brittany Place Metro District Includes \$0 Assessed Valuation and \$0 Revenue Attributable to Thornton Economic Development Authority.
- 8 Hyland Hills Metro Recreation Includes \$2,898,110 Assessed Valuation and \$10,836 Revenue attributable to Thornton Economic Development Authority; and, \$77,850 Assessed Valuation and \$291 Revenue attributable to Westminister Economic Development Authority.
- 9 North Washington Fire Protection District No. 3 - Bond and Pension Exclusion Only - Includes \$480,870 Assessed Valuation and \$1,311 Revenue attributable to Thornton Economic Development Authority.
- 10 West Adams Fire Protection District No. 1 - Pension Exclusion Only - Includes \$94,000 Assessed Valuation and \$47 Revenue Attributable to Thornton Economic Development Authority.
- 11 West Adams Fire Protection District No. 1 - Includes \$629,070 Assessed Valuation and \$5,555 Revenue attributable to Northglenn Urban Renewal.
- 12 Northgate Water Includes \$0 Assessed Valuation and \$0 Revenue Attributable to Westminister Economic Development Authority
- 13 Crestview Sewer Only Includes \$440 Assessed Valuation and \$0 Revenue Attributable to Westminister Economic Development Authority
- 14 Crestview Water and Sanitation Includes \$35,280 Assessed Valuation and \$95 Revenue Attributable to Westminister Economic Development Authority
- 15 North Washington Water and Sanitation Includes \$638,850 Assessed Valuation and \$1,000 Revenue attributable to Thornton Economic Development Authority.
- 16 Adams County Library System includes \$34,741,400 Assessed Valuation and \$48,152 Revenue attributable to Thornton Economic Development Authority; and \$629,070 Assessed Valuation and \$872 Revenue attributable to Northglenn Urban Renewal.
- 17 Urban Drainage and Flood Control includes \$34,741,400 Assessed Valuation and \$24,180 Revenue attributable to Thornton Economic Development Authority; \$77,850 Assessed Valuation and \$54 Revenue attributable to Westminister Economic Development Authority; and, \$629,070 Assessed Valuation and \$437 Revenue attributable to Northglenn Urban Renewal.
- 18 Urban Drainage and Flood Control/South Platte Includes \$34,741,400 Assessed Valuation And \$2,918 Revenue Attributable To Thornton Economic Development Authority; and, \$77,850 Assessed Valuation and \$6 Revenue Attributable to Westminister Economic Development Authority; and, \$629,070 Assessed Valuation and \$52 Revenue Attributable To Northglenn Urban Renewal.
- 19 Total Valuation and Revenue includes \$34,741,400 Assessed Valuation and \$3,747,791 Revenue attributable to Thornton Economic Development Authority; \$77,850 Assessed Valuation and \$6,890 Revenue attributable to Westminister Economic Development Authority; and, \$629,070 Assessed Valuation and \$74,051 Revenue attributable to Northglenn Urban Renewal.





CERTIFICATION OF LEVIES AND REVENUES  
As of January 1, 1996

Alamosa County

| District Number<br>and Name    | ASSESSED<br>VALUATION | GENERAL FUND                 |             | BOND REDEMPTION                |           | OVERRIDES              |         | ADA-ASBESTOS/SPECIAL* |          | TOTAL  |             |
|--------------------------------|-----------------------|------------------------------|-------------|--------------------------------|-----------|------------------------|---------|-----------------------|----------|--------|-------------|
|                                |                       | TEMPORARY TAX CREDIT<br>LEVY | REVENUE     | CONTRACTUAL OBLIGATION<br>LEVY | REVENUE   | TRANSPORTATION<br>LEVY | REVENUE | ABATEMENT<br>LEVY     | REVENUE  |        |             |
| SCHOOL DISTRICTS               |                       |                              |             |                                |           |                        |         |                       |          |        |             |
| 101 (1)                        | \$54,050,070          | 39.115                       | \$2,114,168 | 16.800                         | \$908,041 | 0.000                  | \$0     | 0.000                 | \$0      | 57.035 | \$3,082,746 |
| Alamosa RE 11 J                |                       | 0.000                        | \$0         | 0.000                          | \$0       | 0.000                  | \$0     | 1.120                 | \$60,536 |        |             |
| 111 (2)                        | \$10,342,580          | 38.903                       | \$402,357   | 0.000                          | \$0       | 0.000                  | \$0     | 0.000                 | \$0      | 38.965 | \$402,999   |
| Sangre De Cristo/Mosca RE 22 J |                       | 0.000                        | \$0         | 0.000                          | \$0       | 0.000                  | \$0     | 0.062                 | \$641    |        |             |
| 552 (3)                        | \$337,980             | 40.080                       | \$13,546    | 7.180                          | \$2,427   | 0.000                  | \$0     | 0.000                 | \$0      | 47.497 | \$16,053    |
| North Conejos/La Jara RE 1 J   |                       | 0.000                        | \$0         | 0.000                          | \$0       | 0.000                  | \$0     | 0.237                 | \$80     |        |             |
| 562 (4)                        | \$228,120             | 40.080                       | \$9,143     | 0.000                          | \$0       | 0.000                  | \$0     | 0.000                 | \$0      | 41.856 | \$9,548     |
| Sanford 6 J                    |                       | 0.000                        | \$0         | 0.000                          | \$0       | 0.000                  | \$0     | 1.776                 | \$405    |        |             |
| 2752 (5)                       | \$3,119,230           | 38.739                       | \$120,836   | 9.000                          | \$28,073  | 0.000                  | \$0     | 0.000                 | \$0      | 47.838 | \$149,218   |
| Sargent RE 33 J                |                       | 0.000                        | \$0         | 0.000                          | \$0       | 0.000                  | \$0     | 0.099                 | \$309    |        |             |
| 2812 (6) (7)                   | \$66,590              | 39.598                       | \$2,637     | 0.000                          | \$0       | 0.000                  | \$0     | 0.000                 | \$0      | 39.598 | \$2,637     |
| Center Re 26 JT                |                       | 0.000                        | \$0         | 0.000                          | \$0       | 0.000                  | \$0     | 0.000                 | \$0      |        |             |
| TOTAL                          | \$68,144,570          | XXX                          | \$2,662,688 | XXX                            | \$938,541 | XXX                    | \$0     | XXX                   | \$0      | XXX    | \$3,663,200 |

(1) 0102 - Conejos (3) 0551 - Conejos (5) 2751 - Rio Grande (7) 2813 - Rio Grande  
 (2) 0112 - Saguache (4) 0561 - Conejos (6) 2811 - Saguache

| LOCAL GOVERNMENT<br>COUNTY PURPOSES | ASSESSED<br>VALUATION | GENERAL OPERATING            |           | BOND REDEMPTION                |         | CAPITAL/SPECIAL*  |         | TOTAL |           |
|-------------------------------------|-----------------------|------------------------------|-----------|--------------------------------|---------|-------------------|---------|-------|-----------|
|                                     |                       | TEMPORARY TAX CREDIT<br>LEVY | REVENUE   | CONTRACTUAL OBLIGATION<br>LEVY | REVENUE | ABATEMENT<br>LEVY | REVENUE |       |           |
| General                             | \$68,144,570          | 4.302                        | \$293,158 | 0.000                          | \$0     | 0.000             | \$0     | 4.302 | \$293,158 |
| Road And Bridge                     | \$68,144,570          | 0.000                        | \$0       | 0.000                          | \$0     | 0.000             | \$0     | 0.000 | \$0       |
| Public Welfare                      | \$68,144,570          | 1.171                        | \$79,797  | 0.000                          | \$0     | 0.000             | \$0     | 1.171 | \$79,797  |
| Contingent Fund                     | \$68,144,570          | 0.000                        | \$0       | 0.000                          | \$0     | 0.000             | \$0     | 0.000 | \$0       |
|                                     |                       | 4.382                        | \$298,610 | 0.000                          | \$0     | 0.000             | \$0     | 4.382 | \$298,610 |
|                                     |                       | 0.000                        | \$0       | 0.000                          | \$0     | 0.000             | \$0     | 0.000 | \$0       |
|                                     |                       | 0.100                        | \$6,814   | 0.000                          | \$0     | 0.000             | \$0     | 0.100 | \$6,814   |
|                                     |                       | 0.000                        | \$0       | 0.000                          | \$0     | 0.000             | \$0     | 0.000 | \$0       |

|                      | ASSESSED VALUATION | GENERAL OPERATING TEMPORARY TAX CREDIT LEVY | REVENUE     | LEVY  | BOND REDEMPTION CONTRACTUAL OBLIGATION REVENUE DATE | TERM | REVENUE | LEVY  | CAPITAL/SPECIAL* ABATEMENT | REVENUE | LEVY | TOTAL REVENUE |
|----------------------|--------------------|---|-------------|-------|---|------|---------|-------|----------------------------|---------|------|---------------|
| Capital Expendures   | \$68,144,570       | 1.804                                       | \$122,933   | 0.000 | \$0   |      | \$0     | 0.000 | \$0                        | 1.804   | \$0  | \$122,933     |
| Library              | \$68,144,570       | 1.000                                       | \$68,145    | 0.000 | \$0   |      | \$0     | 0.000 | \$0                        | 1.000   | \$0  | \$68,145      |
| Retirement           | \$68,144,570       | .650  | \$44,294    | 0.000 | \$0   |      | \$0     | 0.000 | \$0                        | .650    | \$0  | \$44,294      |
| Solid Waste Disposal | \$68,144,570       | .500  | \$34,072    | 0.000 | \$0   |      | \$0     | 0.000 | \$0                        | .500    | \$0  | \$34,072      |
| Airport              | \$68,144,570       | 1.000                                       | \$68,145    | 0.000 | \$0   |      | \$0     | 0.000 | \$0                        | 1.000   | \$0  | \$68,145      |
| Public Safety        | \$68,144,570       | 10.132                                      | \$690,441   | 0.000 | \$0   |      | \$0     | 0.000 | \$0                        | 10.132  | \$0  | \$690,441     |
| Weed Control         | \$68,144,570       | .197  | \$13,424    | 0.000 | \$0   |      | \$0     | 0.000 | \$0                        | .197    | \$0  | \$13,424      |
| TOTAL                | \$68,144,570       | 25.238                                      | \$1,719,833 | 0.000 | \$0   |      | \$0     | 0.000 | \$0                        | 25.238  | \$0  | \$1,719,833   |

|                  | ASSESSED VALUATION | GENERAL OPERATING TEMPORARY TAX CREDIT LEVY | REVENUE   | LEVY  | BOND REDEMPTION CONTRACTUAL OBLIGATION REVENUE DATE | TERM | REVENUE | LEVY  | CAPITAL/SPECIAL* ABATEMENT | REVENUE | LEVY | TOTAL REVENUE |
|------------------|--------------------|---|-----------|-------|---|------|---------|-------|----------------------------|---------|------|---------------|
| CITIES AND TOWNS |                    |   |           |       |   |      |         |       |                            |         |      |               |
| Alamose          | \$32,176,970       | 6.700                                       | \$215,586 | 0.000 | \$0   |      | \$0     | 0.000 | \$0                        | 6.700   | \$0  | \$215,586     |
| Hooper           | \$194,930          | 6.545                                       | \$1,276   | 0.000 | \$0   |      | \$0     | 0.000 | \$0                        | 6.545   | \$0  | \$1,276       |
| TOTAL            | \$32,371,900       | XXX   | \$216,862 | XXX   | \$0   |      | \$0     | XXX   | \$0                        | XXX     | \$0  | \$216,862     |

|   | ASSESSED VALUATION | GENERAL OPERATING TEMPORARY TAX CREDIT LEVY | REVENUE   | LEVY  | BOND REDEMPTION CONTRACTUAL OBLIGATION REVENUE DATE | TERM | REVENUE | LEVY  | CAPITAL/SPECIAL* ABATEMENT | REVENUE | LEVY | TOTAL REVENUE |
|---|--------------------|---|-----------|-------|---|------|---------|-------|----------------------------|---------|------|---------------|
| LOCAL IMPROVEMENT AND SERVICE DISTRICTS |                    |   |           |       |   |      |         |       |                            |         |      |               |
| FIRE DISTRICTS                          |                    |   |           |       |   |      |         |       |                            |         |      |               |
| Alamose County Fire Prot                | \$33,432,250       | 3.216                                       | \$107,518 | 0.000 | \$0   |      | \$0     | 0.000 | \$0                        | 3.216   | \$0  | \$107,518     |
| Center Fire Prot                        | \$1,078,890        | 2.985                                       | \$3,220   | 0.000 | \$0   |      | \$0     | 0.000 | \$0                        | 2.985   | \$0  | \$3,220       |
| Northwest Conejos Cty Fire Prot         | \$583,730          | 3.000                                       | \$1,751   | 0.000 | \$0   |      | \$0     | 0.000 | \$0                        | 3.000   | \$0  | \$1,751       |
| TOTAL                                   | \$35,094,870       | XXX   | \$112,490 | XXX   | \$0   |      | \$0     | XXX   | \$0                        | XXX     | \$0  | \$112,490     |

CERTIFICATION OF LEVIES AND REVENUES  
As of January 1, 1996

Alamosa County

|  | ASSESSED VALUATION   | GENERAL OPERATING         |                  | BOND REDEMPTION                     |                 | CAPITAL/SPECIAL* |            | TOTAL            |
|--|----------------------|---------------------------|------------------|-------------------------------------|-----------------|------------------|------------|------------------|
|  |                      | TEMPORARY TAX CREDIT LEVY | REVENUE          | CONTRACTUAL OBLIGATION-REVENUE DATE | TERM LEVY       | ABATEMENT        | REVENUE    |                  |
| <b>WATER CONSERVANCY DISTRICTS</b>                   |                      |                           |                  |                                     |                 |                  |            |                  |
| Alamosa-La Jara Water                                | \$405,370            | 1.149                     | \$466            | 0.000                               | \$0             | 0.000            | \$0        | \$466            |
| Cons   |                      | 0.000                     | \$0              | 0.000                               | \$0             | 0.000            | \$0        |                  |
| San Luis Valley Water                                | \$64,196,210         | .481                      | \$30,878         | 0.000                               | \$0             | 0.000            | \$0        | \$30,878         |
| Conservancy  |                      | 0.000                     | \$0              | 0.000                               | \$0             | 0.000            | \$0        |                  |
| <b>TOTAL</b>   | <b>\$64,601,580</b>  | <b>XXX</b>                | <b>\$31,344</b>  | <b>XXX</b>                          | <b>\$0</b>      | <b>XXX</b>       | <b>\$0</b> | <b>\$31,344</b>  |
|  |                      | <b>XXX</b>                | <b>\$0</b>       | <b>XXX</b>                          | <b>\$0</b>      | <b>XXX</b>       | <b>\$0</b> | <b>\$0</b>       |
| <b>OTHER DISTRICTS</b>                               |                      |                           |                  |                                     |                 |                  |            |                  |
| Alamosa County Ambulance                             | \$66,898,450         | 2.000                     | \$133,797        | 0.000                               | \$0             | 0.000            | \$0        | \$133,797        |
|  |                      | 0.000                     | \$0              | 0.000                               | \$0             | 0.000            | \$0        |                  |
| Alamosa Mosquito Control                             | \$48,782,910         | 2.000                     | \$97,566         | 0.000                               | \$0             | 0.000            | \$0        | \$97,566         |
|  |                      | 0.000                     | \$0              | 0.000                               | \$0             | 0.000            | \$0        |                  |
| Alamosa Weed Control                                 | \$6,391,220          | 1.500                     | \$9,587          | 0.000                               | \$0             | 0.000            | \$0        | \$9,587          |
|  |                      | 0.000                     | \$0              | 0.000                               | \$0             | 0.000            | \$0        |                  |
| East Alamosa Water & Sanitation                      | \$4,388,820          | 0.000                     | \$0              | 7.500                               | \$32,916        | 0.000            | \$0        | \$32,916         |
|  |                      | 0.000                     | \$0              | 0.000                               | \$0             | 0.000            | \$0        |                  |
| Rio Grande Water Conservation                        | \$68,144,570         | 2.488                     | \$169,544        | 0.000                               | \$0             | 0.000            | \$0        | \$169,544        |
|  |                      | 0.000                     | \$0              | 0.000                               | \$0             | 0.000            | \$0        |                  |
| <b>TOTAL</b>   | <b>\$194,605,970</b> | <b>XXX</b>                | <b>\$410,493</b> | <b>XXX</b>                          | <b>\$32,916</b> | <b>XXX</b>       | <b>\$0</b> | <b>\$443,409</b> |
|  |                      | <b>XXX</b>                | <b>\$0</b>       | <b>XXX</b>                          | <b>\$0</b>      | <b>XXX</b>       | <b>\$0</b> | <b>\$0</b>       |
| <b>TOTAL LOCAL IMPROVEMENT AND SERVICE DISTRICTS</b> |                      |                           |                  |                                     |                 |                  |            |                  |
|  | \$294,302,420        | XXX                       | \$554,327        | XXX                                 | \$32,916        | XXX              | \$0        | \$587,243        |
|  |                      | XXX                       | \$0              | XXX                                 | \$0             | XXX              | \$0        | \$0              |

SUMMARY OF LEVIES AND REVENUES

| TYPE OF LEVY              | ASSESSED VALUATION | GENERAL OPERATING TEMP TAX CREDIT REVENUE | BOND REDEMPTION CONTRACTUAL OBLIGATION REVENUE | OVERRIDES TRANSPORTATION REVENUE | OTHER* REVENUE | TOTAL REVENUES |
|---------------------------|--------------------|---|--|----------------------------------|----------------|----------------|
| SCHOOLS                   |                    |   |  |                                  |                |                |
| Districts                 | \$68,144,570       | \$2,662,688                               | \$938,541                                      | \$0                              | \$61,971       | \$3,663,200    |
|                           |                    | \$0                                       | \$0  | \$0                              |                |                |
| LOCAL GOVERNMENT          |                    |   |  |                                  |                |                |
| Counties                  | \$68,144,570       | \$1,719,833                               | \$0  | ////////                         | \$0            | \$1,719,833    |
|                           |                    | \$0                                       | \$0  | ////////                         |                |                |
| Cities and Towns          | \$32,371,900       | \$216,862                                 | \$0  | ////////                         | \$0            | \$216,862      |
|                           |                    | \$0                                       | \$0  | ////////                         |                |                |
| Local Improv. & Service   | \$294,302,420      | \$554,327                                 | \$32,916                                       | ////////                         | \$0            | \$587,243      |
|                           |                    | \$0                                       | \$0  | ////////                         |                |                |
| Sub-Total Local Gov't     | XXX                | \$2,491,021                               | \$32,916                                       | ////////                         | \$0            | \$2,523,938    |
|                           |                    | \$0                                       | \$0  | ////////                         |                |                |
| TOTAL VALUATION & REVENUE | \$68,144,570       | \$5,153,709                               | \$971,457                                      | \$0                              | \$61,971       | \$6,187,138    |
|                           |                    | \$0                                       | \$0  | \$0                              |                |                |

\* See detail for specific fund type and name.

CERTIFICATION OF LEVIES AND REVENUES  
As of January 1, 1996

Arapahoe County

| District Number<br>and Name | ASSESSED<br>VALUATION  | GENERAL FUND                 |                      | BOND REDEMPTION                |                     | OVERRIDES              |                     | ADA-ASBESTOS/SPECIAL* |             | TOTAL      |                      |
|-----------------------------|------------------------|------------------------------|----------------------|--------------------------------|---------------------|------------------------|---------------------|-----------------------|-------------|------------|----------------------|
|                             |                        | TEMPORARY TAX CREDIT<br>LEVY | REVENUE              | CONTRACTUAL OBLIGATION<br>LEVY | REVENUE             | TRANSPORTATION<br>LEVY | REVENUE             | ABATEMENT<br>LEVY     | REVENUE     |            |                      |
| <b>SCHOOL DISTRICTS</b>     |                        |                              |                      |                                |                     |                        |                     |                       |             |            |                      |
| 52 (1)                      | \$17,749,310           | 40.080                       | \$711,392            | 14.510                         | \$257,542           | 0.000                  | \$0                 | 0.000                 | \$0         | 54.590     | \$968,935            |
| Bennett 29J                 |                        | 0.000                        | \$0                  | 0.000                          | \$0                 | 0.000                  | \$0                 | 0.000                 | \$0         |            |                      |
| 62 (2)                      | \$6,463,250            | 39.982                       | \$258,414            | 6.250                          | \$40,395            | 0.000                  | \$0                 | 0.000                 | \$0         | 46.271     | \$299,061            |
| Strasburg 31 J              |                        | 0.000                        | \$0                  | 0.000                          | \$0                 | 0.000                  | \$0                 | .039                  | \$252       |            |                      |
| 120 #1                      | \$193,369,760          | 40.080                       | \$7,750,260          | 7.500                          | \$1,450,273         | 2.974                  | \$575,082           | 0.000                 | \$0         | 52.455     | \$10,143,211         |
| Englewood 1                 |                        | 0.000                        | \$0                  | 0.000                          | \$0                 | 0.000                  | \$0                 | 1.901                 | \$367,596   |            |                      |
| 125                         | \$69,092,530           | 40.080                       | \$2,769,229          | 5.006                          | \$345,877           | 0.000                  | \$0                 | 0.000                 | \$0         | 45.699     | \$3,157,460          |
| Sheridan 2                  |                        | 0.000                        | \$0                  | 0.000                          | \$0                 | 0.000                  | \$0                 | .613                  | \$42,354    |            |                      |
| 130                         | \$1,863,030,170        | 45.401                       | \$84,583,433         | 12.815                         | \$23,874,732        | 6.846                  | \$12,754,305        | 0.000                 | \$0         | 66.217     | \$123,364,269        |
| Cherry Creek 5              |                        | 0.000                        | \$0                  | 0.000                          | \$0                 | 0.000                  | \$0                 | 1.155                 | \$2,151,800 |            |                      |
| 140 #2                      | \$676,986,400          | 38.946                       | \$26,365,912         | 8.376                          | \$5,670,438         | 4.432                  | \$3,000,404         | 0.000                 | \$0         | 52.435     | \$35,497,782         |
| Littleton 6                 |                        | 0.000                        | \$0                  | 0.000                          | \$0                 | 0.000                  | \$0                 | .681                  | \$461,028   |            |                      |
| 171 (3)                     | \$9,476,140            | 40.080                       | \$379,804            | 0.000                          | \$0                 | 0.000                  | \$0                 | 0.000                 | \$0         | 40.311     | \$381,993            |
| Deer Trail 26 J             |                        | 0.000                        | \$0                  | 0.000                          | \$0                 | 0.000                  | \$0                 | .231                  | \$2,189     |            |                      |
| 181 #3 (4)                  | \$588,751,740          | 40.080                       | \$23,597,170         | 17.524                         | \$10,317,285        | 9.898                  | \$5,827,465         | 0.000                 | \$0         | 68.172     | \$40,136,384         |
| Aurora/Adams Arapahoe 28J   |                        | 0.000                        | \$0                  | 0.000                          | \$0                 | 0.000                  | \$0                 | .670                  | \$394,464   |            |                      |
| 191 (5)                     | \$8,801,840            | 40.080                       | \$352,778            | 5.000                          | \$44,009            | 0.000                  | \$0                 | 0.000                 | \$0         | 45.261     | \$398,204            |
| Byers 32J                   |                        | 0.000                        | \$0                  | 0.000                          | \$0                 | 0.000                  | \$0                 | .161                  | \$1,417     |            |                      |
| <b>TOTAL</b>                | <b>\$3,433,721,140</b> | <b>XXX</b>                   | <b>\$146,768,391</b> | <b>XXX</b>                     | <b>\$42,000,553</b> | <b>XXX</b>             | <b>\$22,157,255</b> | <b>XXX</b>            | <b>\$0</b>  | <b>XXX</b> | <b>\$214,347,297</b> |

#1 See Footnote No. 1

#2 See Footnote No. 2

#2 See Footnote No. 2

(1) 0051 - Adams

#3 See Footnote No. 3

(3) 0172 - Adams

(1) 0051 - Adams

(5) 0192 - Adams

| ASSESSED<br>VALUATION | GENERAL OPERATING            |              | BOND REDEMPTION                |         | CAPITAL/SPECIAL*  |         | TOTAL        |
|-----------------------|------------------------------|--------------|--------------------------------|---------|-------------------|---------|--------------|
|                       | TEMPORARY TAX CREDIT<br>LEVY | REVENUE      | CONTRACTUAL OBLIGATION<br>LEVY | REVENUE | ABATEMENT<br>LEVY | REVENUE |              |
| \$3,433,721,140       | 12.117                       | \$41,606,399 | 0.000                          | \$0     | 0.000             | \$0     | \$41,606,399 |
| General               | 0.000                        | \$0          | 0.000                          | \$0     | 0.000             | \$0     | \$0          |

LOCAL GOVERNMENT  
COUNTY PURPOSES  
General

|                                   |                 |       |             |       |     |       |     |        |              |
|-----------------------------------|-----------------|-------|-------------|-------|-----|-------|-----|--------|--------------|
| Road And Bridge                   | \$3,433,721,140 | 1.354 | \$4,649,258 | 0.000 | \$0 | 0.000 | \$0 | 1.354  | \$4,649,258  |
| Public Welfare                    | \$3,433,721,140 | 0.000 | \$0         | 0.000 | \$0 | 0.000 | \$0 | 1.664  | \$5,713,712  |
| Capital Expenditures              | \$3,433,721,140 | 1.664 | \$5,713,712 | 0.000 | \$0 | 0.000 | \$0 | .894   | \$3,069,747  |
| Bldv Plaza Lease/Purchase         | \$3,433,721,140 | 0.000 | \$0         | 0.000 | \$0 | 0.000 | \$0 | .229   | \$786,322    |
| Detention Facility Lease/Purchase | \$3,433,721,140 | .894  | \$3,069,747 | 0.000 | \$0 | 0.000 | \$0 | .715   | \$2,455,111  |
| TOTAL #4                          | \$3,433,721,140 | 0.000 | \$0         | 0.000 | \$0 | 0.000 | \$0 | 16.973 | \$58,280,549 |

#4 See Footnote No. 4

|                      |                 |        |              |       |           |       |     |        |              |
|----------------------|-----------------|--------|--------------|-------|-----------|-------|-----|--------|--------------|
| CITIES AND TOWNS     |                 |        |              |       |           |       |     |        |              |
| Aurora #5            | \$1,089,427,850 | 11.605 | \$12,642,810 | .398  | \$433,592 | 0.000 | \$0 | 12.003 | \$13,076,402 |
| Bow Mar              | \$6,872,530     | 0.000  | \$0          | 0.000 | \$0       | 0.000 | \$0 | 18.712 | \$128,599    |
| Cherry Hills Village | \$128,685,000   | 12.075 | \$82,986     | 6.637 | \$45,613  | 0.000 | \$0 | 8.110  | \$1,043,635  |
| Columbine Valley     | \$14,509,420    | 0.000  | \$0          | 0.000 | \$0       | 0.000 | \$0 | 9.313  | \$135,126    |
| Deer Trail           | \$1,270,370     | 7.300  | \$939,401    | .810  | \$104,235 | 0.000 | \$0 | 20.307 | \$25,797     |
| Englewood #6         | \$240,575,280   | 0.000  | \$0          | 0.000 | \$0       | 0.000 | \$0 | 7.915  | \$1,904,153  |
| Foxfield             | \$6,598,470     | 5.880  | \$1,414,583  | 2.035 | \$489,571 | 0.000 | \$0 | 4.982  | \$32,874     |
| Glendale             | \$68,709,600    | 0.000  | \$0          | 0.000 | \$0       | 0.000 | \$0 | 11.353 | \$780,060    |
| Greenwood Village    | \$415,850,410   | 0.000  | \$0          | 0.000 | \$0       | 0.000 | \$0 | 3.302  | \$1,373,138  |

CERTIFICATION OF LEVIES AND REVENUES  
As of January 1, 1996

Arapahoe County

| CITIES AND TOWNS contd | GENERAL OPERATING      |                           | BOND REDEMPTION*    |                              | CAPITAL/SPECIAL*   |            | TOTAL               |
|------------------------|------------------------|---------------------------|---------------------|------------------------------|--------------------|------------|---------------------|
|                        | ASSESSED VALUATION     | TEMPORARY TAX CREDIT LEVY | REVENUE             | CONTRACTUAL OBLIGATION- LEVY | ABATEMENT LEVY     | REVENUE    |                     |
| Littleton #7           | \$264,328,120          | 6.008                     | \$1,588,083         | .654                         | \$172,871          | 0.000      | \$1,760,954         |
|                        |                        | 0.000                     | \$0                 | 0.000                        | \$0                | 0.000      | \$0                 |
| Sheridan               | \$38,138,700           | 7.538                     | \$287,490           | 0.000                        | \$0                | 0.000      | \$291,113           |
|                        |                        | 0.000                     | \$0                 | 0.000                        | \$0                | .095       | \$3,623             |
| <b>TOTAL</b>           | <b>\$2,274,965,750</b> | <b>XXX</b>                | <b>\$19,302,347</b> | <b>XXX</b>                   | <b>\$1,245,881</b> | <b>XXX</b> | <b>\$20,551,852</b> |
|                        |                        | <b>XXX</b>                | <b>\$0</b>          | <b>XXX</b>                   | <b>\$0</b>         | <b>XXX</b> | <b>\$3,623</b>      |

#5 See Footnote No. 5

#6 See Footnote No. 6

#7 See Footnote No. 7

| LOCAL IMPROVEMENT AND SERVICE DISTRICTS | GENERAL OPERATING  |                           | BOND REDEMPTION* |                              | CAPITAL/SPECIAL* |         | TOTAL     |
|---|--------------------|---------------------------|------------------|------------------------------|------------------|---------|-----------|
|   | ASSESSED VALUATION | TEMPORARY TAX CREDIT LEVY | REVENUE          | CONTRACTUAL OBLIGATION- LEVY | ABATEMENT LEVY   | REVENUE |           |
| METROPOLITAN DISTRICTS                  |                    |                           |                  |                              |                  |         |           |
| Airpark Metropolitan                    | \$192,920          | 11.496                    | \$2,218          | 0.000                        | \$0              | 0.000   | \$2,218   |
|   |                    | 0.000                     | \$0              | 0.000                        | \$0              | 0.000   | \$0       |
| Arapahoe Lake Public Park               | \$5,504,680        | 9.610                     | \$52,900         | 0.000                        | \$0              | 0.000   | \$52,900  |
|   |                    | 0.000                     | \$0              | 0.000                        | \$0              | 0.000   | \$0       |
| Aurora Centretech Metro                 | \$7,258,640        | 2.023                     | \$14,684         | 74.445                       | \$540,369        | 0.000   | \$555,054 |
|   |                    | 0.000                     | \$0              | 0.000                        | \$0              | 0.000   | \$0       |
| Centennial 25 Metro                     | \$864,970          | 16.576                    | \$14,338         | 28.123                       | \$24,326         | 0.000   | \$38,663  |
|   |                    | 0.000                     | \$0              | 0.000                        | \$0              | 0.000   | \$0       |
| Centennial Downs Metro                  | \$6,503,510        | 15.910                    | \$103,471        | 39.949                       | \$259,809        | 0.000   | \$440,606 |
|   |                    | 0.000                     | \$0              | 11.890                       | \$77,327         | 0.000   | \$0       |
|   |                    |                           | \$0              | 0.000                        | \$0              | 0.000   | \$0       |
| Chapparral Metro                        | \$10,276,000       | 11.742                    | \$120,661        | 18.897                       | \$194,186        | 0.000   | \$314,846 |
|   |                    | 0.000                     | \$0              | 0.000                        | \$0              | 0.000   | \$0       |
| Cherry Hills Farm Metro                 | \$3,794,960        | 2.479                     | \$9,408          | .960                         | \$3,643          | 0.000   | \$54,947  |
|   |                    | 0.000                     | \$0              | 11.040                       | \$41,896         | 0.000   | \$0       |
|   |                    |                           | \$0              | 0.000                        | \$0              | 0.000   | \$0       |



|  |               |                 |                  |                 |                        |                      |                  |                |            |        |             |
|--|---------------|-----------------|------------------|-----------------|------------------------|----------------------|------------------|----------------|------------|--------|-------------|
| Cherry Hills Farm Metro -<br>Bonds [1] | \$7,215,900   | 0.000<br>0.000  | \$0<br>\$0       | 11.040<br>0.000 | \$6,927<br>\$79,664    | 10/1/78<br>11/1/92   | 19yrs.<br>4yrs.  | 0.000<br>0.000 | \$0<br>\$0 | 12.000 | \$86,591    |
| Columbia Metro                         | \$13,019,160  | 5.379           | \$70,030         | 16.621          | \$216,391              | 7/1/95               | 20yrs.           | 0.000          | \$0        | 22.000 | \$286,422   |
| Country Homes Metro<br>Parcel A        | \$4,026,930   | 11.187          | \$45,049         | 0.000           | \$0                    |                      |                  | 0.000          | \$0        | 11.187 | \$45,049    |
| Country Homes Metro<br>Parcel B        | \$1,084,120   | 4.177           | \$4,528          | 0.000           | \$0                    |                      |                  | 0.000          | \$0        | 4.177  | \$4,528     |
| Dove Valley Metro                      | \$27,038,660  | 13.185<br>0.000 | \$356,505<br>\$0 | 25.346<br>4.469 | \$685,322<br>\$120,836 | 4/1/88<br>12/1/89    | 19yrs.<br>19yrs. | 0.000<br>0.000 | \$0<br>\$0 | 46.000 | \$1,243,778 |
|  |               |                 |                  | 1.000<br>2.000  | \$27,039<br>\$54,077   | 12/13/88<br>12/13/88 | 20yrs.<br>20yrs. | 0.000<br>0.000 | \$0<br>\$0 |        |             |
| East Arapahoe Metro                    | \$3,036,360   | 9.792           | \$29,732         | 0.000           | \$0                    |                      |                  | 0.000          | \$0        | 9.792  | \$29,732    |
| East Smokey Hill Metro #1              | \$32,260      | 20.000          | \$645            | 0.000           | \$0                    |                      |                  | 0.000          | \$0        | 20.000 | \$645       |
| East Smokey Hill Metro #2              | \$1,840       | 20.000          | \$37             | 0.000           | \$0                    |                      |                  | 0.000          | \$0        | 20.000 | \$37        |
| Galleria Metro                         | \$860         | 29.518          | \$25             | 0.000           | \$0                    |                      |                  | 0.000          | \$0        | 29.518 | \$25        |
| Goldsmith Metro                        | \$119,432,900 | 9.000           | \$1,074,896      | 18.650          | \$2,227,424            | 7/1/92               | 17yrs.           | 0.000          | \$0        | 27.650 | \$3,302,320 |
| Goldsmith Metro - Bond                 | \$1,287,010   | 0.000           | \$0              | 18.650          | \$24,003               | 7/1/92               | 17yrs.           | 0.000          | \$0        | 18.650 | \$24,003    |
| Goodman Metro                          | \$6,720       | 0.000           | \$0              | 0.000           | \$0                    |                      |                  | 0.000          | \$0        | 0.000  | \$0         |
| Greenwood Metro                        | \$60,233,330  | 4.890           | \$294,541        | 25.000          | \$1,505,833            | 7/15/86              | 20yrs.           | 0.000          | \$0        | 29.890 | \$1,800,374 |
| Greenwood North Metro                  | \$16,946,280  | 4.264           | \$72,259         | 6.290           | \$106,592              | 11/1/93              | 8yrs.            | 0.000          | \$0        | 11.316 | \$191,764   |
| Greenwood S Metro Debt<br>Only [2]     | \$3,205,360   | 0.000           | \$0              | .502            | \$8,507                | 1989                 | 20yrs.           | .260           | \$4,406    |        |             |
| Greenwood South Metro                  | \$109,947,810 | 5.526           | \$607,572        | 24.364          | \$2,678,768            | 8/1/86               | 20yrs.           | 0.000          | \$0        | 29.890 | \$3,286,340 |
| Heather Gardens Metro                  | \$30,049,650  | 0.000           | \$0              | 0.000           | \$0                    |                      |                  | 0.000          | \$0        | 9.196  | \$276,337   |
| Heritage Greens Metro                  | \$23,747,620  | 5.000           | \$118,738        | 6.500           | \$154,360              | 10/1/94              | 8yrs.            | 0.000          | \$0        | 11.500 | \$273,098   |
| Highland Park Metro                    | \$11,029,460  | 3.000           | \$33,088         | 2.500           | \$27,574               | 8/1/86               | 20yrs.           | 0.000          | \$0        | 5.500  | \$60,662    |
|  |               |                 |                  | 0.000           | \$0                    |                      |                  | 0.000          | \$0        |        |             |

CERTIFICATION OF LEVIES AND REVENUES  
As of January 1, 1996

Arapahoe County

| METROPOLITAN DISTRICTS cont'd     | ASSESSED VALUATION | GENERAL OPERATING         |           | BOND REDEMPTION        |              | CAPITAL/SPECIAL* |         | TOTAL       |
|-----------------------------------|--------------------|---------------------------|-----------|------------------------|--------------|------------------|---------|-------------|
|                                   |                    | TEMPORARY TAX CREDIT LEVY | REVENUE   | CONTRACTUAL OBLIGATION | REVENUE DATE | ABATEMENT        | REVENUE |             |
| Interstate South Metro [3]        | \$28,955,840       | 25.941                    | \$751,143 | 1.459                  | \$42,247     | 5/1/89           | 0.000   | \$1,071,366 |
|                                   |                    | 0.000                     | \$0       | 8.792                  | \$254,580    | 11/15/94         | 0.000   | \$0         |
|                                   |                    |                           |           | .808                   | \$23,396     |                  |         |             |
| Inverness Metro Improvement       | \$86,848,620       | 5.300                     | \$460,298 | 11.300                 | \$981,389    | 8/1/89           | 0.000   | \$1,537,221 |
|                                   |                    | 0.000                     | \$0       | 1.100                  | \$95,533     | 5/1/92           | 0.000   | \$0         |
|                                   |                    |                           |           | 0.000                  | \$0          |                  |         |             |
| Landmark Metro - Bonds            | \$2,901,250        | 0.000                     | \$0       | 15.000                 | \$43,519     | 4/05/90          | 0.000   | \$43,519    |
|                                   |                    | 0.000                     | \$0       | 0.000                  | \$0          |                  | 0.000   | \$0         |
| Landmark Metropolitan             | \$6,213,070        | 0.000                     | \$0       | 15.000                 | \$93,196     | 4/15/90          | 0.000   | \$93,196    |
|                                   |                    | 0.000                     | \$0       | 0.000                  | \$0          |                  | 0.000   | \$0         |
| Liberty Hill Metro                | \$6,295,790        | 3.767                     | \$23,716  | 4.304                  | \$27,097     | 11/1/87          | 0.000   | \$50,813    |
|                                   |                    | 0.000                     | \$0       | 0.000                  | \$0          |                  | 0.000   | \$0         |
| Liverpool Metro                   | \$913,970          | 27.000                    | \$24,677  | 0.000                  | \$0          |                  | 0.000   | \$24,677    |
|                                   |                    | 0.000                     | \$0       | 0.000                  | \$0          |                  | 0.000   | \$0         |
| Oakdale Metro                     | \$4,247,430        | 9.912                     | \$42,101  | 1.521                  | \$6,460      | 6/1/93           | 0.000   | \$48,561    |
|                                   |                    | 0.000                     | \$0       | 0.000                  | \$0          |                  | 0.000   | \$0         |
| Orchard Valley Metro              | \$15,707,960       | 2.189                     | \$34,385  | 14.929                 | \$234,504    | 11/1/83          | 0.000   | \$300,870   |
|                                   |                    | 0.000                     | \$0       | 2.036                  | \$31,981     |                  | 0.000   | \$0         |
| Panorama Metro                    | \$10,627,460       | 6.256                     | \$66,485  | 32.689                 | \$347,401    | 11/30/89         | 0.000   | \$425,098   |
|                                   |                    | 0.000                     | \$0       | 1.055                  | \$11,212     | 1986             | 0.000   | \$0         |
| Parker Jordan Metro               | \$5,072,610        | 7.471                     | \$37,897  | 0.000                  | \$0          |                  | 0.000   | \$48,043    |
|                                   |                    | 0.000                     | \$0       | 2.000                  | \$10,145     | 12/13/88         | 0.000   | \$0         |
| Parkview Metro                    | \$12,646,980       | 16.483                    | \$208,460 | 9.342                  | \$118,148    | 5/20/93          | 0.000   | \$326,608   |
|                                   |                    | 0.000                     | \$0       | 0.000                  | \$0          |                  | 0.000   | \$0         |
| Piney Creek Metro                 | \$41,329,040       | .100                      | \$4,133   | 11.528                 | \$476,441    | 6/1/89           | 0.000   | \$1,053,891 |
|                                   |                    | 0.000                     | \$0       | 13.872                 | \$573,316    | 12/1/93          | 0.000   | \$0         |
|                                   |                    |                           |           | 0.000                  | \$0          |                  | 0.000   | \$0         |
| Rangeview Metro                   | \$13,920           | 0.000                     | \$0       | 0.000                  | \$0          |                  | 0.000   | \$0         |
|                                   |                    | 0.000                     | \$0       | 0.000                  | \$0          |                  | 0.000   | \$0         |
| Smokey Hill Metro                 | \$18,962,590       | 7.513                     | \$142,466 | 5.063                  | \$96,008     | 3/15/90          | 0.000   | \$375,156   |
|                                   |                    | 0.000                     | \$0       | 7.208                  | \$136,682    | 3/15/90          | 0.000   | \$0         |
|                                   |                    |                           |           | 0.000                  | \$0          |                  | 0.000   | \$0         |
| South Arapahoe Street Improvement | \$18,913,240       | 0.000                     | \$0       | 0.000                  | \$0          |                  | 0.000   | \$0         |
|                                   |                    | 0.000                     | \$0       | 0.000                  | \$0          |                  | 0.000   | \$0         |

|  |               |        |             |        |              |         |        |       |         |        |              |
|--|---------------|--------|-------------|--------|--------------|---------|--------|-------|---------|--------|--------------|
| South Arapahoe Street No. 2            | \$14,385,380  | 5.805  | \$83,507    | 4.942  | \$71,093     | 4/1/78  | 19yrs. | 0.000 | \$0     | 10.747 | \$154,600    |
| South Suburban Street Improvement      | \$23,500,330  | 3.876  | \$91,087    | 2.935  | \$68,973     | 8/1/78  | 19yrs. | 0.000 | \$0     | 7.115  | \$167,205    |
| Southern Metro                         | \$28,307,280  | 5.089  | \$144,056   | 2.840  | \$80,393     | 8/1/78  | 19yrs. | 0.000 | \$0     | 7.929  | \$224,448    |
| Southgate Corp Centr Metro - Bonds [4] | \$765,800     | 0.000  | \$0         | 0.000  | \$0          |         | 5yrs.  | 0.000 | \$0     | 15.130 | \$11,587     |
| Southgate Corp Ctr Metro [5]           | \$20,411,990  | 4.000  | \$81,648    | 1.130  | \$865        | 6/1/94  | 20yrs. | 0.000 | \$0     | 19.240 | \$392,727    |
| Southpark Metro                        | \$14,320,540  | (.081) | (\$1,653)   | 1.130  | \$285,768    | 6/1/94  | 20yrs. | .191  | \$3,899 | 42.500 | \$608,623    |
| Southtech Metro                        | \$16,733,320  | 5.000  | \$71,603    | 37.500 | \$537,020    | 4/1/89  | 20yrs. | 0.000 | \$0     | 30.935 | \$517,645    |
| Sterling Hills Metro                   | \$422,960     | 30.000 | \$0         | 0.000  | \$0          |         | 20yrs. | 0.000 | \$0     | 30.000 | \$12,689     |
| Suburban Metro                         | \$61,263,640  | 1.049  | \$64,266    | 0.000  | \$0          |         |        | 0.000 | \$0     | 1.049  | \$64,266     |
| Sundance Hills Metro                   | \$8,890,040   | 3.526  | \$31,346    | 5.018  | \$44,610     | 10/1/80 | 19yrs. | 0.000 | \$0     | 8.544  | \$75,957     |
| TOTAL                                  | \$900,300,650 | XXX    | \$5,450,400 | XXX    | \$14,511,574 |         |        | XXX   | \$0     | XXX    | \$20,077,799 |
|  |               | XXX    | (\$1,653)   | XXX    | \$109,173    |         |        | XXX   | \$8,305 |        |              |

PARK & RECREATION DISTRICTS

|                                 |                 |        |             |       |             |         |        |       |          |       |             |
|---------------------------------|-----------------|--------|-------------|-------|-------------|---------|--------|-------|----------|-------|-------------|
| Arapahoe Park & Rec             | \$103,144,090   | 2.229  | \$229,908   | 0.000 | \$0         |         |        | 0.000 | \$0      | 2.229 | \$229,908   |
| Byers Park And Rec              | \$4,897,010     | 2.960  | \$14,495    | 0.000 | \$0         |         |        | 0.000 | \$0      | 2.960 | \$14,495    |
| Cherry Creek Vista Metro Rec    | \$32,482,940    | 2.710  | \$88,029    | 3.000 | \$97,449    | 10/1/92 | 19yrs. | 0.000 | \$0      | 5.778 | \$187,686   |
| Normandy Estates Metro Rec      | \$2,058,750     | 1.353  | \$2,785     | 0.000 | \$0         |         |        | .068  | \$2,209  | 1.353 | \$2,785     |
| Orchard Metro Rec & Park        | \$5,333,090     | 2.270  | \$12,106    | 0.000 | \$0         |         |        | 0.000 | \$0      | 2.199 | \$11,727    |
| S. Suburban Metro Rec & Park #8 | \$1,053,418,660 | (.071) | (\$379)     | 0.000 | \$0         |         |        | 0.000 | \$0      | 7.393 | \$7,787,924 |
|                                 |                 | 4.776  | \$5,031,128 | 1.188 | \$1,251,461 | 8/15/86 | 18yrs. | 0.000 | \$0      |       |             |
|                                 |                 | 0.000  | \$0         | .357  | \$376,070   | 8/90    | 19yrs. | .088  | \$92,701 |       |             |
|                                 |                 |        |             | .310  | \$326,560   | 12/91   | 20yrs. |       |          |       |             |
|                                 |                 |        |             | .550  | \$579,380   | 10/92   | 21yrs. |       |          |       |             |
|                                 |                 |        |             | .124  | \$130,624   | 11/94   | 10yrs. |       |          |       |             |
|                                 |                 |        |             | 0.000 | \$0         |         |        |       |          |       |             |

CERTIFICATION OF LEVIES AND REVENUES  
As of January 1, 1996

Arapahoe County

|                                   | ASSESSED VALUATION | GENERAL OPERATING |                      | BOND REDEMPTION |              | CAPITAL/SPECIAL*       |         | TOTAL     |           |              |
|-----------------------------------|--------------------|-------------------|----------------------|-----------------|--------------|------------------------|---------|-----------|-----------|--------------|
|                                   |                    | LEVY              | TEMPORARY TAX CREDIT | REVENUE         | LEVY         | CONTRACTUAL OBLIGATION | REVENUE |           | ABATEMENT |              |
|                                   |                    |                   |                      |                 | REVENUE DATE | TERM                   | LEVY    | REVENUE   |           |              |
| PARK & RECREATION DISTRICTS contd |                    |                   |                      |                 |              |                        |         |           |           |              |
| S. Suburban Rec & Park Debt Only  | \$80,410,070       | 0.000             | \$0                  | 1.188           | \$95,527     | 8/15/86                | 0.000   | \$0       | 1.312     | \$105,498    |
|                                   |                    | 0.000             | \$0                  | .124            | \$9,971      | 11/7/94                | 0.000   | \$0       |           |              |
|                                   |                    |                   |                      | 0.000           | \$0          |                        |         |           |           |              |
| Strasburg Metro Rec.              | \$5,327,770        | 5.012             | \$26,703             | 0.000           | \$0          |                        | 0.000   | \$0       | 5.012     | \$26,703     |
|                                   |                    | 0.000             | \$0                  | 0.000           | \$0          |                        | 0.000   | \$0       |           |              |
| TOTAL                             | \$1,206,662,310    | XXX               | \$5,405,154          | XXX             | \$2,867,043  |                        | XXX     | \$0       | XXX       | \$8,366,728  |
|                                   |                    | XXX               | (\$379)              | XXX             | \$0          |                        | XXX     | \$94,910  |           |              |
| FIRE DISTRICTS                    |                    |                   |                      |                 |              |                        |         |           |           |              |
| Bennett Fire Prot                 | \$9,464,620        | 6.257             | \$59,220             | 0.000           | \$0          |                        | 0.000   | \$0       | 6.257     | \$59,220     |
|                                   |                    | 0.000             | \$0                  | 0.000           | \$0          |                        | 0.000   | \$0       |           |              |
| Byers Fire Prot                   | \$6,427,140        | 3.774             | \$24,256             | 0.000           | \$0          |                        | 0.000   | \$0       | 3.774     | \$24,256     |
|                                   |                    | 0.000             | \$0                  | 0.000           | \$0          |                        | 0.000   | \$0       |           |              |
| Castlewood Fire Protection        | \$1,063,177,130    | 9.454             | \$10,051,277         | 0.000           | \$0          |                        | 0.000   | \$0       | 9.514     | \$10,115,067 |
|                                   |                    | (.074)            | (\$78,675)           | 0.000           | \$0          |                        | .134    | \$142,466 |           |              |
| Cherry Hills Fire - Bond [6]      | \$183,152,710      | .600              | \$109,892            | .793            | \$145,240    | 10/15/92               | 0.000   | \$0       | 1.393     | \$255,132    |
|                                   |                    | 0.000             | \$0                  | 0.000           | \$0          |                        | 0.000   | \$0       |           |              |
| Cunningham Fire - Bond            | \$2,094,670        | 0.000             | \$0                  | 1.700           | \$3,561      | 5/1/85                 | 0.000   | \$0       | 1.700     | \$3,561      |
|                                   |                    | 0.000             | \$0                  | 0.000           | \$0          |                        | 0.000   | \$0       |           |              |
| Cunningham Fire Prot              | \$202,094,480      | 13.756            | \$2,780,012          | 1.700           | \$343,561    | 5/1/85                 | 0.000   | \$0       | 15.670    | \$3,166,821  |
|                                   |                    | 0.000             | \$0                  | 0.000           | \$0          |                        | .214    | \$43,248  |           |              |
| Deer Trail Rural Fire Prot        | \$5,487,180        | 5.032             | \$27,611             | 0.000           | \$0          |                        | 0.000   | \$0       | 5.032     | \$27,611     |
|                                   |                    | 0.000             | \$0                  | 0.000           | \$0          |                        | 0.000   | \$0       |           |              |
| Littleton Fire Prot               | \$336,078,310      | 6.500             | \$2,184,509          | 0.000           | \$0          |                        | 0.000   | \$0       | 6.500     | \$2,184,509  |
|                                   |                    | 0.000             | \$0                  | 0.000           | \$0          |                        | 0.000   | \$0       |           |              |
| Parker Fire Prot                  | \$49,026,840       | 10.051            | \$492,769            | 1.804           | \$88,444     | 3/1/88                 | 0.000   | \$0       | 13.241    | \$649,164    |
|                                   |                    | 0.000             | \$0                  | .711            | \$34,858     | 11/1/92                | 0.000   | \$0       |           |              |
|                                   |                    |                   |                      | .675            | \$33,093     | 7/1/95                 | 0.000   | \$0       |           |              |
|                                   |                    |                   |                      | 0.000           | \$0          |                        | 0.000   | \$0       |           |              |
| Sable-Altura Fire Prot            | \$12,516,720       | 6.903             | \$86,403             | 1.287           | \$16,109     | 5/1/85                 | 0.000   | \$0       | 8.311     | \$106,026    |
|                                   |                    | 0.000             | \$0                  | 0.000           | \$0          |                        | .121    | \$1,515   |           |              |

|                           |                        |            |                     |            |                  |            |                  |            |                     |
|---------------------------|------------------------|------------|---------------------|------------|------------------|------------|------------------|------------|---------------------|
| Skylines Fire Prot        | \$15,286,750           | 6.697      | \$102,375           | 0.000      | \$0              | 0.000      | \$0              | 6.697      | \$102,375           |
|                           |                        | 0.000      | \$0                 | 0.000      | \$0              | 0.000      | \$0              |            |                     |
| Strasburg Fire Prot No. 8 | \$6,075,220            | 7.177      | \$43,602            | 0.000      | \$0              | 0.000      | \$0              | 7.177      | \$43,602            |
|                           |                        | 0.000      | \$0                 | 0.000      | \$0              | 0.000      | \$0              |            |                     |
| <b>TOTAL</b>              | <b>\$1,705,634,390</b> | <b>XXX</b> | <b>\$15,961,925</b> | <b>XXX</b> | <b>\$664,866</b> | <b>XXX</b> | <b>\$0</b>       | <b>XXX</b> | <b>\$16,735,345</b> |
|                           |                        | <b>XXX</b> | <b>(\$78,675)</b>   | <b>XXX</b> | <b>\$0</b>       | <b>XXX</b> | <b>\$187,228</b> |            |                     |

**SANITATION DISTRICTS**

|                                  |                        |            |                    |            |            |            |                |            |                    |
|----------------------------------|------------------------|------------|--------------------|------------|------------|------------|----------------|------------|--------------------|
| Castlewood Sanitation            | \$158,071,950          | .485       | \$76,665           | 0.000      | \$0        | 0.000      | \$0            | .485       | \$76,665           |
|                                  |                        | 0.000      | \$0                | 0.000      | \$0        | 0.000      | \$0            |            |                    |
| Cherry Hills Village Sanitation  | \$75,958,980           | .867       | \$65,856           | 0.000      | \$0        | 0.000      | \$0            | .867       | \$65,856           |
|                                  |                        | 0.000      | \$0                | 0.000      | \$0        | 0.000      | \$0            |            |                    |
| Cherryvale Sanitation            | \$4,104,140            | 2.833      | \$11,627           | 0.000      | \$0        | 0.000      | \$0            | 2.833      | \$11,627           |
|                                  |                        | 0.000      | \$0                | 0.000      | \$0        | 0.000      | \$0            |            |                    |
| Goldsmith Gulch Sanitation       | \$100,168,830          | 2.570      | \$257,434          | 0.000      | \$0        | 0.000      | \$0            | 2.570      | \$257,434          |
|                                  |                        | 0.000      | \$0                | 0.000      | \$0        | 0.000      | \$0            |            |                    |
| Sheridan Sanitation              | \$1,831,180            | 1.227      | \$2,247            | 0.000      | \$0        | 0.000      | \$0            | 1.227      | \$2,247            |
|                                  |                        | 0.000      | \$0                | 0.000      | \$0        | 0.000      | \$0            |            |                    |
| Sheridan Sanitation No. 2        | \$21,594,060           | .650       | \$14,036           | 0.000      | \$0        | 0.000      | \$0            | .650       | \$14,036           |
|                                  |                        | 0.000      | \$0                | 0.000      | \$0        | 0.000      | \$0            |            |                    |
| South Arapahoe Sanitation        | \$228,214,720          | 0.000      | \$0                | 0.000      | \$0        | 0.000      | \$0            | 0.000      | \$0                |
|                                  |                        | 0.000      | \$0                | 0.000      | \$0        | 0.000      | \$0            |            |                    |
| South Englewood Sanitation No. 1 | \$94,021,980           | 1.269      | \$119,314          | 0.000      | \$0        | 0.000      | \$0            | 1.269      | \$119,314          |
|                                  |                        | 0.000      | \$0                | 0.000      | \$0        | .015       | \$1,410        |            | \$120,724          |
| Southgate Sanitation             | \$481,278,700          | 1.032      | \$496,680          | 0.000      | \$0        | 0.000      | \$0            | 1.032      | \$496,680          |
|                                  |                        | 0.000      | \$0                | 0.000      | \$0        | 0.000      | \$0            |            |                    |
| Valley Sanitation                | \$27,004,830           | 2.444      | \$66,000           | 0.000      | \$0        | 0.000      | \$0            | 2.444      | \$66,000           |
|                                  |                        | 0.000      | \$0                | 0.000      | \$0        | 0.000      | \$0            |            |                    |
| <b>TOTAL</b>                     | <b>\$1,192,249,370</b> | <b>XXX</b> | <b>\$1,109,859</b> | <b>XXX</b> | <b>\$0</b> | <b>XXX</b> | <b>\$0</b>     | <b>XXX</b> | <b>\$1,111,269</b> |
|                                  |                        | <b>XXX</b> | <b>\$0</b>         | <b>XXX</b> | <b>\$0</b> | <b>XXX</b> | <b>\$1,410</b> |            |                    |

**WATER DISTRICTS**

|                          |               |        |           |        |           |          |        |        |           |
|--------------------------|---------------|--------|-----------|--------|-----------|----------|--------|--------|-----------|
| Arapahoe Estates Water   | \$5,880,840   | 1.458  | \$8,574   | 28.422 | \$167,145 | 12/15/88 | 20yrs. | 29.880 | \$175,719 |
|                          |               | 0.000  | \$0       | 0.000  | \$0       |          |        | 0.000  | \$0       |
| Castlewood Water         | \$173,336,890 | .877   | \$152,016 | 1.623  | \$281,326 | 1993     | 10yrs. | 2.500  | \$433,342 |
|                          |               | 0.000  | \$0       | 0.000  | \$0       |          |        | 0.000  | \$0       |
| Castlewood Water - Bonds | \$935,150     | 0.000  | \$0       | 1.623  | \$1,518   | 5/1/93   | 9yrs.  | 1.623  | \$1,518   |
|                          |               | 0.000  | \$0       | 0.000  | \$0       |          |        | 0.000  | \$0       |
| Charlou Park Water       | \$1,371,410   | 13.400 | \$18,377  | 25.600 | \$35,108  | 10/1/88  | 19yrs. | 39.000 | \$53,485  |
|                          |               | 0.000  | \$0       | 0.000  | \$0       |          |        | 0.000  | \$0       |

CERTIFICATION OF LEVIES AND REVENUES  
As of January 1, 1996

Arapahoe County

|   | ASSESSED VALUATION     | GENERAL OPERATING         |                    | BOND REDEMPTION        |          | CAPITAL/SPECIAL* |            | TOTAL                  |
|---|------------------------|---------------------------|--------------------|------------------------|----------|------------------|------------|------------------------|
|   |                        | TEMPORARY TAX CREDIT LEVY | REVENUE            | CONTRACTUAL OBLIGATION | REVENUE  | ABATEMENT        | REVENUE    |                        |
|   |                        |                           | LEVY               | REVENUE DATE           | TERM     | LEVY             | REVENUE    |                        |
| <b>WATER DISTRICTS contd</b>            |                        |                           |                    |                        |          |                  |            |                        |
| Cherry Creek Village Water              | \$11,386,440           | 2.940                     | \$33,476           | \$0                    |          | 0.000            | \$0        | 2.940 \$33,476         |
| Cherry Hills Subdivision Water          | \$1,453,430            | 0.000                     | \$0                | \$23,618               | 11/1/95  | 0.000            | \$0        | 16.250 \$23,618        |
| Cherry Moor Water                       | \$823,750              | 1.138                     | \$937              | \$0                    |          | 0.000            | \$0        | 1.138 \$937            |
| E Cherry Hills Water                    | \$3,066,470            | .843                      | \$2,585            | \$0                    |          | 0.000            | \$0        | .843 \$2,585           |
| Greenwood Plaza Water                   | \$35,922,750           | 2.500                     | \$89,807           | \$0                    |          | 0.000            | \$0        | 2.500 \$89,807         |
| Orchard Hills Water                     | \$5,333,090            | 4.977                     | \$26,543           | \$0                    |          | 0.000            | \$0        | 4.977 \$26,543         |
| Southeast Englewood Water               | \$278,243,940          | 0.000                     | \$0                | \$0                    |          | 0.000            | \$0        | 0.000 \$0              |
| Southgate Water                         | \$416,096,280          | 1.887                     | \$785,174          | \$1,390,178            | 12/85    | 0.000            | \$0        | 5.228 \$2,175,351      |
| Southwest Cherry Hills Water            | \$16,969,630           | .682                      | \$11,573           | \$0                    |          | 0.000            | \$0        | .682 \$11,573          |
| Valley Water                            | \$12,933,870           | 0.000                     | \$0                | \$0                    |          | 0.000            | \$0        | 0.000 \$0              |
| Willows Water                           | \$132,216,480          | 2.657                     | \$351,299          | \$890,081              | 2/1/90   | 0.000            | \$0        | 9.389 \$1,241,381      |
| <b>TOTAL</b>                            | <b>\$1,095,035,270</b> | <b>XXX</b>                | <b>\$1,480,362</b> | <b>\$2,788,974</b>     |          | <b>XXX</b>       | <b>\$0</b> | <b>XXX \$4,269,336</b> |
| <b>WATER &amp; SANITATION DISTRICTS</b> |                        |                           |                    |                        |          |                  |            |                        |
| Arapahoe Water & San                    | \$52,406,450           | 0.000                     | \$0                | \$490,524              | 10/15/88 | 0.000            | \$0        | 39.000 \$2,043,852     |
| Bow Mar Water & San                     | \$6,257,690            | 1.290                     | \$8,072            | \$0                    |          | 0.000            | \$0        | 1.290 \$8,072          |

|                                     |               |        |           |       |           |       |       |       |       |     |        |             |
|-------------------------------------|---------------|--------|-----------|-------|-----------|-------|-------|-------|-------|-----|--------|-------------|
| Brookridge Heights Water & San      | \$3,624,630   | .549   | \$1,990   | 0.000 | \$0       | 0.000 | 0.000 | 0.000 | 0.000 | \$0 | .549   | \$1,990     |
| Byers Water & San                   | \$2,930,290   | 0.000  | \$0       | 0.000 | \$0       | 0.000 | 0.000 | 0.000 | 0.000 | \$0 | 0.000  | \$0         |
| Cantitoe Water & San                | \$2,232,020   | 0.000  | \$0       | 0.000 | \$0       | 0.000 | 0.000 | 0.000 | 0.000 | \$0 | 0.000  | \$0         |
| Cherry Creek Valley Water & San     | \$65,388,770  | 0.000  | \$0       | 0.000 | \$0       | 0.000 | 0.000 | 0.000 | 0.000 | \$0 | 0.000  | \$0         |
| Cherry Hills Heights Water & San    | \$1,647,000   | .280   | \$461     | 0.000 | \$0       | 0.000 | 0.000 | 0.000 | 0.000 | \$0 | .280   | \$461       |
| Cherry Hills North Water & San      | \$6,204,240   | 6.011  | \$37,294  | 0.000 | \$0       | 0.000 | 0.000 | 0.000 | 0.000 | \$0 | 6.011  | \$37,294    |
| Cherrymoor South Water & San        | \$6,481,050   | 7.920  | \$51,330  | 0.000 | \$0       | 0.000 | 0.000 | 0.000 | 0.000 | \$0 | 7.920  | \$51,330    |
| Cherryridge Water & San             | \$0           | 0.000  | \$0       | 0.000 | \$0       | 0.000 | 0.000 | 0.000 | 0.000 | \$0 | 0.000  | \$0         |
| [7]                                 |               | 0.000  | \$0       | 0.000 | \$0       | 0.000 | 0.000 | 0.000 | 0.000 | \$0 | 0.000  | \$0         |
| Columbine Water & San               | \$20,166,190  | 1.827  | \$36,844  | 0.000 | \$0       | 0.000 | 0.000 | 0.000 | 0.000 | \$0 | 1.607  | \$32,407    |
|                                     |               | (.220) | (\$4,637) | 0.000 | \$0       | 0.000 | 0.000 | 0.000 | 0.000 | \$0 |        |             |
| Comanche Crossing Water & San       | \$10,270      | 0.000  | \$0       | 0.000 | \$0       | 0.000 | 0.000 | 0.000 | 0.000 | \$0 | 0.000  | \$0         |
| Devonshire Heights Water & San      | \$4,062,520   | 0.000  | \$0       | 0.000 | \$0       | 0.000 | 0.000 | 0.000 | 0.000 | \$0 | 0.000  | \$0         |
| E Cherry Creek Valley B Water       | \$2,943,500   | 4.456  | \$13,116  | 0.000 | \$0       | 0.000 | 0.000 | 0.000 | 0.000 | \$0 | 4.626  | \$13,617    |
|                                     |               | 0.000  | \$0       | 0.000 | \$0       | 0.000 | 0.000 | 0.000 | 0.000 | \$0 |        |             |
| E Cherry Creek Valley Water & San A | \$134,857,540 | 6.114  | \$824,519 | 0.000 | \$31,017  | 0.000 | 0.000 | 0.000 | 0.000 | \$0 | 6.344  | \$855,536   |
| East Valley Water & San             | \$1,637,390   | 8.079  | \$13,228  | 0.000 | \$0       | 0.000 | 0.000 | 0.000 | 0.000 | \$0 | 24.897 | \$40,766    |
|                                     |               | 0.000  | \$0       | 0.000 | \$0       | 0.000 | 0.000 | 0.000 | 0.000 | \$0 |        |             |
| Havana Water & San                  | \$53,306,210  | 4.227  | \$225,325 | 0.000 | \$0       | 0.000 | 0.000 | 0.000 | 0.000 | \$0 | 4.227  | \$225,325   |
|                                     |               | 0.000  | \$0       | 0.000 | \$0       | 0.000 | 0.000 | 0.000 | 0.000 | \$0 |        |             |
| Hi-Lin Water & San                  | \$3,777,070   | 2.028  | \$7,660   | 0.000 | \$0       | 0.000 | 0.000 | 0.000 | 0.000 | \$0 | 2.028  | \$7,660     |
|                                     |               | 0.000  | \$0       | 0.000 | \$0       | 0.000 | 0.000 | 0.000 | 0.000 | \$0 |        |             |
| Hillcrest Water & San               | \$9,819,240   | 0.000  | \$0       | 0.000 | \$0       | 0.000 | 0.000 | 0.000 | 0.000 | \$0 | 0.000  | \$0         |
|                                     |               | 0.000  | \$0       | 0.000 | \$0       | 0.000 | 0.000 | 0.000 | 0.000 | \$0 |        |             |
| Holly Hills Water & San             | \$11,449,400  | 2.716  | \$31,097  | 0.000 | \$0       | 0.000 | 0.000 | 0.000 | 0.000 | \$0 | 2.716  | \$31,097    |
|                                     |               | 0.000  | \$0       | 0.000 | \$0       | 0.000 | 0.000 | 0.000 | 0.000 | \$0 |        |             |
| Inverness Water & San               | \$86,013,580  | 0.000  | \$0       | 2.900 | \$249,439 | 0.000 | 0.000 | 0.000 | 0.000 | \$0 | 12.300 | \$1,057,967 |
|                                     |               | 0.000  | \$0       | 6.700 | \$576,291 | 0.000 | 0.000 | 0.000 | 0.000 | \$0 |        |             |
|                                     |               | 0.000  | \$0       | 2.700 | \$232,237 | 0.000 | 0.000 | 0.000 | 0.000 | \$0 |        |             |
|                                     |               | 0.000  | \$0       | 0.000 | \$0       | 0.000 | 0.000 | 0.000 | 0.000 | \$0 |        |             |
| Mansfield Heights Water & San       | \$6,804,030   | 0.000  | \$0       | 0.000 | \$0       | 0.000 | 0.000 | 0.000 | 0.000 | \$0 | 0.000  | \$0         |
|                                     |               | 0.000  | \$0       | 0.000 | \$0       | 0.000 | 0.000 | 0.000 | 0.000 | \$0 |        |             |

not issued

15yrs.

13yrs.

12yrs.

10yrs.

7yrs.

CERTIFICATION OF LEVIES AND REVENUES  
As of January 1, 1996

Arapahoe County

| ASSESSED VALUATION                            | GENERAL OPERATING |             | BOND REDEMPTION |             | CAPITAL/SPECIAL* |         | TOTAL       |
|---|-------------------|-------------|-----------------|-------------|------------------|---------|-------------|
|   | LEVY              | REVENUE     | LEVY            | REVENUE     | LEVY             | REVENUE |             |
| <b>WATER &amp; SANITATION DISTRICTS contd</b> |                   |             |                 |             |                  |         |             |
| Platte Canyon Water & San                     | 7.325             | \$136,574   | 0.000           | \$0         | 0.000            | \$0     | \$123,392   |
|   | (.713)            | (\$13,294)  | 0.000           | \$0         | .006             | \$112   |             |
| Southwest Metro Water & San                   | 0.000             | \$0         | 0.000           | \$0         | 0.000            | \$0     | \$0         |
| Strasburg Water & San                         | 0.000             | \$0         | 0.000           | \$0         | 0.000            | \$0     | \$2,493     |
|   | 0.000             | \$0         | 4.500           | \$2,493     | 0.000            | \$0     |             |
|   |                   |             |                 | 5/5/87      | 10yrs.           |         |             |
| <b>TOTAL</b>                                  | XXX               | \$1,387,510 | XXX             | \$3,160,874 | XXX              | \$0     | \$4,533,258 |
|   | XXX               | (\$17,750)  | XXX             | \$2,493     | XXX              | \$112   |             |
| <b>GROUND WATER MANAGEMENT DISTRICTS</b>      |                   |             |                 |             |                  |         |             |
| Lost Creek Groundwater Mgmt                   | .434              | \$1,404     | 0.000           | \$0         | 0.000            | \$0     | \$1,404     |
| North Kiowa Bijou Groundwater Mgmt            | .028 (2)          | \$592       | 0.000           | \$0         | 0.000            | \$0     | \$592       |
|   | 0.000             | \$0         | 0.000           | \$0         | 0.000            | \$0     |             |
| <b>TOTAL</b>                                  | XXX               | \$1,995     | XXX             | \$0         | XXX              | \$0     | \$1,995     |
|   | XXX               | \$0         | XXX             | \$0         | XXX              | \$0     |             |
| <b>SOIL CONSERVATION DISTRICTS</b>            |                   |             |                 |             |                  |         |             |
| Agate Soil Conservation Dist.                 | 0.000             | \$0         | 0.000           | \$0         | 0.000            | \$0     | \$0         |
| Cope Soil Conservation                        | 0.000             | \$0         | 0.000           | \$0         | 0.000            | \$0     | \$0         |
| Deer Trail Soil Conservation Dist.            | 0.000             | \$0         | 0.000           | \$0         | 0.000            | \$0     | \$0         |
| West Arapahoe Soil Conservation               | 0.000             | \$0         | 0.000           | \$0         | 0.000            | \$0     | \$0         |
|   | 0.000             | \$0         | 0.000           | \$0         | 0.000            | \$0     |             |
| <b>TOTAL</b>                                  | XXX               | \$0         | XXX             | \$0         | XXX              | \$0     | \$0         |
|   | XXX               | \$0         | XXX             | \$0         | XXX              | \$0     |             |



GENERAL IMPROVEMENT DISTRICTS (MUNICIPAL)

|                                     |              |       |           |       |     |       |     |       |     |           |
|-------------------------------------|--------------|-------|-----------|-------|-----|-------|-----|-------|-----|-----------|
| Cherry Park G.I.D.                  | \$6,198,740  | 5.455 | \$33,814  | 0.000 | \$0 | 5.455 | \$0 | 0.000 | \$0 | \$33,814  |
| Greenwood Village Parkway G.I.D.    | \$1,349,380  | 0.000 | \$0       | 0.000 | \$0 | 0.000 | \$0 | 0.000 | \$0 | \$0       |
| Greenwood Village Sewer Improvement | \$18,367,940 | 2.600 | \$47,757  | 0.000 | \$0 | 2.600 | \$0 | 0.000 | \$0 | \$47,757  |
| Walnut Hills G.I.D.                 | \$16,310,310 | 4.504 | \$73,462  | 0.000 | \$0 | 4.504 | \$0 | 0.000 | \$0 | \$73,462  |
| TOTAL                               | \$42,226,370 | XXX   | \$155,032 | XXX   | \$0 | XXX   | \$0 | XXX   | \$0 | \$155,032 |

URBAN DRAINAGE & FLOOD CONTROL DISTRICTS

|                                   |                 |      |             |       |     |      |     |       |     |             |
|-----------------------------------|-----------------|------|-------------|-------|-----|------|-----|-------|-----|-------------|
| Urban Drainage & Flood Control #9 | \$3,405,052,730 | .696 | \$2,369,917 | 0.000 | \$0 | .696 | \$0 | 0.000 | \$0 | \$2,369,917 |
| Urban Drng & Flood/S Platte #10   | \$3,405,052,730 | .084 | \$286,024   | 0.000 | \$0 | .084 | \$0 | 0.000 | \$0 | \$286,024   |
| TOTAL                             | \$6,810,105,460 | XXX  | \$2,655,941 | XXX   | \$0 | XXX  | \$0 | XXX   | \$0 | \$2,655,941 |

OTHER DISTRICTS

|                                 |                 |       |             |       |     |       |     |       |     |             |
|---------------------------------|-----------------|-------|-------------|-------|-----|-------|-----|-------|-----|-------------|
| Arapahoe County Law Enforcement | \$1,158,755,390 | 4.982 | \$5,772,919 | 0.000 | \$0 | 4.982 | \$0 | 0.000 | \$0 | \$5,772,919 |
| Arapahoe County Pest Control    | \$18,021,450    | 2.000 | \$36,043    | 0.000 | \$0 | 2.000 | \$0 | 0.000 | \$0 | \$36,043    |
| Arapahoe County Recreational    | \$303,900,080   | .974  | \$295,999   | 0.000 | \$0 | .984  | \$0 | 0.000 | \$0 | \$299,038   |
| Arapahoe Regional Library       | \$1,837,272,370 | 4.304 | \$7,907,620 | 0.000 | \$0 | 4.338 | \$0 | 0.000 | \$0 | \$7,970,088 |
| Cherry Creek Basin Authority    | \$402,043,740   | .500  | \$201,022   | 0.000 | \$0 | .451  | \$0 | 0.000 | \$0 | \$181,322   |
| Englewood DDA #11               | \$26,071,910    | 4.397 | \$114,638   | 0.000 | \$0 | 4.397 | \$0 | 0.000 | \$0 | \$114,638   |
| TOTAL                           |                 | 0.000 | \$0         | 0.000 | \$0 | 0.000 | \$0 | 0.000 | \$0 | \$0         |

CERTIFICATION OF LEVIES AND REVENUES  
As of January 1, 1996

Arapahoe County

| OTHER DISTRICTS contd<br>Foxridge G.I.D.         | ASSESSED<br>VALUATION | GENERAL OPERATING |                       | BOND REDEMPTION        |                    | CAPITAL/SPECIAL*  |                 | TOTAL        |
|--|-----------------------|-------------------|-----------------------|------------------------|--------------------|-------------------|-----------------|--------------|
|  |                       | TEMPORARY<br>LEVY | TAX CREDIT<br>REVENUE | CONTRACTUAL<br>REVENUE | OBLIGATION<br>DATE | ABATEMENT<br>LEVY | REVENUE<br>LEVY |              |
|  | \$18,648,620          | 2.620             | \$48,859              | 0.000                  | \$0                | 0.000             | \$0             | \$48,859     |
|  |                       | 0.000             | \$0                   | 0.000                  | \$0                | 0.000             | \$0             |              |
| RTD #12  | \$3,379,113,140       | 0.000             | \$0                   | 0.000                  | \$0                | 0.000             | \$0             | \$0          |
|  |                       | 0.000             | \$0                   | 0.000                  | \$0                | 0.000             | \$0             |              |
| TOTAL  | \$3,764,713,560       | XXX               | \$14,377,101          | XXX                    | \$0                | XXX               | \$0             | \$14,422,907 |
|  |                       | XXX               | (\$19,700)            | XXX                    | \$0                | XXX               | \$65,506        |              |
| TOTAL LOCAL IMPROVEMENT<br>AND SERVICE DISTRICTS | \$19,563,277,480      | XXX               | \$47,985,280          | XXX                    | \$23,993,331       | XXX               | \$0             | \$72,329,611 |
|  |                       | XXX               | (\$19,700)            | XXX                    | \$111,666          | XXX               | \$357,471       |              |

#8 See Footnote No. 8  
 #9 See Footnote No. 9  
 #10 See Footnote No. 10  
 #11 See Footnote No. 11  
 #12 See Footnote No. 12  
 [1] Excluded from Cherry Hills Farm Metr  
 [2] Bond Exclusion From Greenwood S. Met  
 [3] JSPIA Contractual Agreement  
 [4] JSPIA Agreement  
 [5] JSPIA Agreement  
 [6] Subdist of Castlewood FPD  
 [7] Dissolved 11/95  
 (1) Prior Unfunded Pension Liability  
 (2) Also assesses \$10/well

SUMMARY OF LEVIES AND REVENUES

| TYPE OF LEVY                  | ASSESSED VALUATION | GENERAL OPERATING TEMP TAX CREDIT REVENUE | BOND REDEMPTION CONTRACTUAL OBLIGATION REVENUE | OVERRIDES TRANSPORTATION REVENUE | OTHER* REVENUE | TOTAL REVENUES |
|-------------------------------|--------------------|---|--|----------------------------------|----------------|----------------|
| SCHOOLS                       |                    |   |  |                                  |                |                |
| Districts                     | \$3,433,721,140    | \$146,768,391                             | \$42,000,553                                   | \$22,157,255                     | \$3,421,099    | \$214,347,297  |
|                               |                    | \$0                                       | \$0  | \$0                              |                |                |
| LOCAL GOVERNMENT              |                    |   |  |                                  |                |                |
| Counties                      | \$3,433,721,140    | \$58,280,549                              | \$0  | ////////                         | \$0            | \$58,280,549   |
|                               |                    | \$0                                       | \$0  | ////////                         |                |                |
| Cities and Towns              | \$2,274,965,750    | \$19,302,347                              | \$1,245,881                                    | ////////                         | \$3,623        | \$20,551,852   |
|                               |                    | \$0                                       | \$0  | ////////                         |                |                |
| Local Improv. & Service       | \$19,563,277,480   | \$47,985,280                              | \$23,993,331                                   | ////////                         | \$357,471      | \$72,329,611   |
|                               |                    | (\$118,138)                               | \$111,666                                      | ////////                         |                |                |
| Sub-Total Local Gov't         | XXX                | \$125,568,177                             | \$25,239,212                                   | ////////                         | \$361,095      | \$151,162,012  |
|                               |                    | (\$118,138)                               | \$111,666                                      | ////////                         |                |                |
| TOTAL VALUATION & REVENUE #13 | \$3,433,721,140    | \$272,336,567                             | \$67,239,765                                   | \$22,157,255                     | \$3,782,194    | \$365,509,309  |
|                               |                    | (\$118,138)                               | \$111,666                                      | \$0                              |                |                |

#13 See Footnote No. 13 \* See detail for specific fund type and name.


## CERTIFICATION OF LEVIES AND REVENUES

As of January 1, 1996

Arapahoe County

## FOOTNOTES:

- 1 Englewood School District #1 Includes \$6,595,230 Assessed Valuation and \$345,953 Revenue Attributable To Englewood Urban Renewal.
- 2 Littleton School District Includes \$465,300 Assessed Valuation and \$24,398 Revenue Attributable To The Littleton Riverfront Authority.
- 3 Aurora School District #28J Includes \$1,756,060 Assessed Valuation and \$119,714 Revenue Attributable To Aurora Urban Renewal.
- 4 County Purposes Include \$6,595,230 Assessed Valuation and \$111,941 Revenue Attributable to Englewood Urban Renewal; \$465,300 Assessed Valuation and \$7,898 Revenue Attributable to Littleton Riverfront Authority; and, \$1,756,060 Assessed Valuation and \$29,806 Revenue Attributable to Aurora Urban Renewal Authority.
- 5 City of Aurora Includes \$1,756,060 Assessed Valuation and \$21,078 Revenue Attributable to Aurora Urban Renewal.
- 6 City of Englewood Includes \$6,595,230 Assessed Valuation and \$52,201 Revenue Attributable to Englewood Urban Renewal.
- 7 City of Littleton Includes \$465,300 Assessed Valuation and \$3,100 Revenue Attributable to Littleton Riverfront Authority.
- 8 South Suburban Metro. Recreation & Park District Includes \$465,300 Assessed Valuation and \$3,440 Revenue Attributable To The Littleton Riverfront Authority.
- 9 Urban Drainage and Flood Control District Includes \$6,595,230 Assessed Valuation and \$4,590 Revenue Attributable to Englewood Urban Renewal Authority; \$465,300 Assessed Valuation and \$323 Revenue Attributable to Littleton Riverfront Authority; and \$1,756,060 Assessed Valuation and \$1,222 Revenue Attributable to Aurora Renewal Authority.
- 10 Urban Drainage and Flood Control District/S. Platte District Includes \$6,595,230 Assessed Valuation and \$553 Revenue Attributable to Englewood Urban Renewal Authority; \$465,300 Assessed Valuation and \$39 Revenue Attributable to Littleton Riverfront Authority; and \$1,756,060 Assessed Valuation and \$147 Revenue Attributable to Aurora Urban Renewal Authority.
- 11 Englewood Downtown Development Authority Includes \$2,352,730 Assessed Valuation and \$10,345 Revenue Attributable to Englewood Urban Renewal Authority.
- 12 Regional Transportation District Includes \$6,595,230 Assessed Valuation and \$0 Revenue Attributable to Englewood Urban Renewal Authority; \$465,300 Assessed Valuation and \$0 Revenue Attributable to Littleton Riverfront Authority; and, \$1,756,060 Assessed Valuation and \$0 Revenue Attributable to Aurora Urban Renewal Authority.
- 13 Total Valuation and Revenue Includes \$6,595,230 Assessed Valuation and \$525,584 Revenue Attributable to Englewood Urban Renewal; \$465,300 Assessed Valuation and \$39,199 Revenue Attributable to Littleton Riverfront Authority; and \$1,756,060 Assessed Valuation and \$171,968 Revenue Attributable to Aurora Urban Renewal Authority.



CERTIFICATION OF LEVIES AND REVENUES  
As of January 1, 1996

Archuleta County

| District Number<br>and Name | ASSESSED<br>VALUATION | GENERAL FUND                 |             | BOND REDEMPTION                |           | OVERRIDES              |         | ADA-ASBESTOS/SPECIAL* |          | TOTAL<br>REVENUE |             |
|-----------------------------|-----------------------|------------------------------|-------------|--------------------------------|-----------|------------------------|---------|-----------------------|----------|------------------|-------------|
|                             |                       | TEMPORARY TAX CREDIT<br>LEVY | REVENUE     | CONTRACTUAL OBLIGATION<br>LEVY | REVENUE   | TRANSPORTATION<br>LEVY | REVENUE | ABATEMENT<br>LEVY     | REVENUE  |                  |             |
| SCHOOL DISTRICTS            |                       |                              |             |                                |           |                        |         |                       |          |                  |             |
| 221 (1)                     | \$82,753,420          | 40.080                       | \$3,316,757 | 4.883                          | \$404,085 | 0.000                  | \$0     | 0.000                 | \$0      | 45.224           | \$3,742,441 |
| Pagosa Springs 50 JT        |                       | 0.000                        | \$0         | 0.000                          | \$0       | 0.000                  | \$0     | .261                  | \$21,599 |                  |             |
| 1532 (2)                    | \$331,700             | 33.165                       | \$11,001    | 14.351                         | \$4,760   | 0.000                  | \$0     | 0.000                 | \$0      | 47.516           | \$15,761    |
| Bayfield 10 JT R            |                       | 0.000                        | \$0         | 0.000                          | \$0       | 0.000                  | \$0     | 0.000                 | \$0      |                  |             |
| 1542 (3)                    | \$3,227,820           | 31.155                       | \$100,563   | 0.000                          | \$0       | 0.000                  | \$0     | 0.000                 | \$0      | 31.155           | \$100,563   |
| Ignacio 11 JT               |                       | 0.000                        | \$0         | 0.000                          | \$0       | 0.000                  | \$0     | 0.000                 | \$0      |                  |             |
| TOTAL                       | \$86,312,940          | XXX                          | \$3,428,321 | XXX                            | \$408,845 | XXX                    | \$0     | XXX                   | \$0      | XXX              | \$3,858,764 |
|                             |                       | XXX                          | \$0         | XXX                            | \$0       | XXX                    | \$0     | XXX                   | \$21,599 |                  |             |

(1) 0222 - Hinsdale (2) 1531 - La Plata (3) 1541 - La Plata

| District Number<br>and Name | ASSESSED<br>VALUATION | GENERAL OPERATING            |             | BOND REDEMPTION                |         | CAPITAL/SPECIAL*  |         | TOTAL<br>REVENUE |             |
|-----------------------------|-----------------------|------------------------------|-------------|--------------------------------|---------|-------------------|---------|------------------|-------------|
|                             |                       | TEMPORARY TAX CREDIT<br>LEVY | REVENUE     | CONTRACTUAL OBLIGATION<br>LEVY | REVENUE | ABATEMENT<br>LEVY | REVENUE |                  |             |
| LOCAL GOVERNMENT            |                       |                              |             |                                |         |                   |         |                  |             |
| COUNTY PURPOSES             |                       |                              |             |                                |         |                   |         |                  |             |
| General                     | \$86,312,940          | 16.805                       | \$1,450,489 | 0.000                          | \$0     | 0.000             | \$0     | 16.805           | \$1,450,489 |
| Road And Bridge             |                       | 0.000                        | \$0         | 0.000                          | \$0     | 0.000             | \$0     |                  |             |
| Public Welfare              |                       | 3.500                        | \$302,095   | 0.000                          | \$0     | 0.000             | \$0     | 3.500            | \$302,095   |
|                             |                       | 0.000                        | \$0         | 0.000                          | \$0     | 0.000             | \$0     |                  |             |
|                             |                       | .840                         | \$72,503    | 0.000                          | \$0     | 0.000             | \$0     | .840             | \$72,503    |
|                             |                       | 0.000                        | \$0         | 0.000                          | \$0     | 0.000             | \$0     |                  |             |
| TOTAL                       | \$86,312,940          | 21.145                       | \$1,825,087 | 0.000                          | \$0     | 0.000             | \$0     | 21.145           | \$1,825,087 |
|                             |                       | 0.000                        | \$0         | 0.000                          | \$0     | 0.000             | \$0     |                  |             |
| CITIES AND TOWNS            |                       |                              |             |                                |         |                   |         |                  |             |
| Pagosa Springs              | \$12,190,670          | 4.000                        | \$48,763    | 0.000                          | \$0     | 0.000             | \$0     | 4.000            | \$48,763    |
|                             |                       | 0.000                        | \$0         | 0.000                          | \$0     | 0.000             | \$0     |                  |             |

|  | ASSESSED VALUATION  | GENERAL OPERATING         |                  | BOND REDEMPTION        |                  | CAPITAL/SPECIAL |            | TOTAL            |
|--|---------------------|---------------------------|------------------|------------------------|------------------|-----------------|------------|------------------|
|  |                     | TEMPORARY TAX CREDIT LEVY | REVENUE          | CONTRACTUAL OBLIGATION | REVENUE DATE     | TERM            | ABATEMENT  |                  |
| <b>LOCAL IMPROVEMENT AND SERVICE DISTRICTS</b> |                     |                           |                  |                        |                  |                 |            |                  |
| <b>METROPOLITAN DISTRICTS</b>                  |                     |                           |                  |                        |                  |                 |            |                  |
| Alpha-Rockledge Metro                          | \$1,982,840         | 8.599                     | \$17,050         | 0.000                  | \$0              | 0.000           | \$0        | \$17,050         |
| Aspen Springs Metro                            | \$5,310,790         | 0.000                     | \$0              | 0.000                  | \$0              | 0.000           | \$0        | \$0              |
|  |                     | 4.218                     | \$22,401         | 0.000                  | \$0              | 0.000           | \$0        | \$22,401         |
|  |                     | 0.000                     | \$0              | 0.000                  | \$0              | 0.000           | \$0        | \$0              |
| Piedra Park Metro Improvement                  | \$1,047,520         | 8.397                     | \$8,796          | 1.851                  | \$1,939          | 20yrs.          | \$0        | \$21,210         |
|  |                     | 0.000                     | \$0              | 10.000                 | \$10,475         | 8yrs.           | \$0        | \$0              |
|  |                     |                           |                  | 0.000                  | \$0              |                 |            |                  |
| San Juan River Village Metro                   | \$1,576,240         | 18.000                    | \$28,372         | 0.000                  | \$0              | 0.000           | \$0        | \$28,372         |
|  |                     | 0.000                     | \$0              | 0.000                  | \$0              | 0.000           | \$0        | \$0              |
| <b>TOTAL</b>                                   | <b>\$9,917,390</b>  | <b>XXX</b>                | <b>\$76,620</b>  | <b>XXX</b>             | <b>\$12,414</b>  | <b>XXX</b>      | <b>\$0</b> | <b>\$89,034</b>  |
|  |                     | <b>XXX</b>                | <b>\$0</b>       | <b>XXX</b>             | <b>\$0</b>       | <b>XXX</b>      | <b>\$0</b> | <b>\$0</b>       |
| <b>WATER &amp; SANITATION DISTRICTS</b>        |                     |                           |                  |                        |                  |                 |            |                  |
| Pagosa Area Water & San No. 1                  | \$27,833,200        | 7.213                     | \$200,761        | 14.922                 | \$415,327        | 0.000           | \$0        | \$616,088        |
|  |                     | 0.000                     | \$0              | 0.000                  | \$0              | 0.000           | \$0        | \$0              |
| Pagosa Area Water & Sanitation District B      | \$28,950,250        | 2.298                     | \$66,528         | 6.760                  | \$195,704        | 0.000           | \$0        | \$262,231        |
|  |                     | 0.000                     | \$0              | 0.000                  | \$0              | 0.000           | \$0        | \$0              |
| <b>TOTAL</b>                                   | <b>\$56,783,450</b> | <b>XXX</b>                | <b>\$267,289</b> | <b>XXX</b>             | <b>\$611,031</b> | <b>XXX</b>      | <b>\$0</b> | <b>\$878,319</b> |
|  |                     | <b>XXX</b>                | <b>\$0</b>       | <b>XXX</b>             | <b>\$0</b>       | <b>XXX</b>      | <b>\$0</b> | <b>\$0</b>       |
| <b>OTHER DISTRICTS</b>                         |                     |                           |                  |                        |                  |                 |            |                  |
| Pagosa Fire Prot                               | \$70,393,320        | 4.684                     | \$329,722        | 0.000                  | \$0              | 0.000           | \$0        | \$329,722        |
|  |                     | 0.000                     | \$0              | 0.000                  | \$0              | 0.000           | \$0        | \$0              |
| Pagosa Springs Sanitation                      | \$13,040,640        | 5.250                     | \$68,463         | 0.000                  | \$0              | 0.000           | \$0        | \$68,463         |
|  |                     | 0.000                     | \$0              | 0.000                  | \$0              | 0.000           | \$0        | \$0              |
| San Juan Water Conservancy                     | \$66,816,070        | .481                      | \$32,139         | 0.000                  | \$0              | 0.000           | \$0        | \$32,139         |
|  |                     | 0.000                     | \$0              | 0.000                  | \$0              | 0.000           | \$0        | \$0              |
| Southwestern Water Conservation                | \$86,312,940        | .411                      | \$35,475         | 0.000                  | \$0              | 0.000           | \$0        | \$35,475         |
|  |                     | (.016)                    | (\$1,381)        | 0.000                  | \$0              | 0.000           | \$0        | (\$1,381)        |

CERTIFICATION OF LEVIES AND REVENUES  
As of January 1, 1996

Archuleta County

|   | ASSESSED VALUATION | GENERAL OPERATING         |             | BOND REDEMPTION                     |              | CAPITAL/SPECIAL* |              | TOTAL       |
|---|--------------------|---------------------------|-------------|-------------------------------------|--------------|------------------|--------------|-------------|
|   |                    | TEMPORARY TAX CREDIT LEVY | REVENUE     | CONTRACTUAL OBLIGATION REVENUE DATE | REVENUE DATE | ABATEMENT        | REVENUE LEVY |             |
| OTHER DISTRICTS contd                         |                    |                           |             |                                     |              |                  |              |             |
| Upper San Juan Hospital                       | \$84,348,500       | 2.018                     | \$170,215   | 1.442                               | \$121,631    | 0.000            | \$0          | \$293,195   |
|   |                    | 0.000                     | \$0         | 0.000                               | \$0          | .016             | \$1,350      |             |
| Upper San Juan Library                        | \$85,981,240       | 1.500                     | \$128,972   | 0.000                               | \$0          | 0.000            | \$0          | \$129,832   |
|   |                    | 0.000                     | \$0         | 0.000                               | \$0          | .010             | \$860        |             |
| TOTAL   | \$406,892,710      | XXX                       | \$764,986   | XXX                                 | \$121,631    | XXX              | \$0          | \$887,445   |
|   |                    | XXX                       | (\$1,381)   | XXX                                 | \$0          | XXX              | \$2,209      |             |
| TOTAL LOCAL IMPROVEMENT AND SERVICE DISTRICTS | \$473,593,550      | XXX                       | \$1,108,894 | XXX                                 | \$745,075    | XXX              | \$0          | \$1,854,798 |
|   |                    | XXX                       | (\$1,381)   | XXX                                 | \$0          | XXX              | \$2,209      |             |



SUMMARY OF LEVIES AND REVENUES

| TYPE OF LEVY              | ASSESSED VALUATION | GENERAL OPERATING TEMP TAX CREDIT REVENUE | BOND REDEMPTION CONTRACTUAL OBLIGATION REVENUE | OVERRIDES TRANSPORTATION REVENUE | OTHER* REVENUE | TOTAL REVENUES |
|---------------------------|--------------------|---|--|----------------------------------|----------------|----------------|
| SCHOOLS                   |                    |   |  |                                  |                |                |
| Districts                 | \$86,312,940       | \$3,428,321                               | \$408,845                                      | \$0                              | \$21,599       | \$3,858,764    |
|                           |                    | \$0                                       | \$0  | \$0                              |                |                |
| LOCAL GOVERNMENT          |                    |   |  |                                  |                |                |
| Counties                  | \$86,312,940       | \$1,825,087                               | \$0  | ////////                         | \$0            | \$1,825,087    |
|                           |                    | \$0                                       | \$0  | ////////                         |                |                |
| Cities and Towns          | \$12,190,670       | \$48,763                                  | \$0  | ////////                         | \$0            | \$48,763       |
|                           |                    | \$0                                       | \$0  | ////////                         |                |                |
| Local Improv. & Service   | \$473,593,550      | \$1,108,894                               | \$745,075                                      | ////////                         | \$2,209        | \$1,854,798    |
|                           |                    | (\$1,381)                                 | \$0  | ////////                         |                |                |
| Sub-Total Local Gov't     | XXX                | \$2,982,744                               | \$745,075                                      | ////////                         | \$2,209        | \$3,728,648    |
|                           |                    | (\$1,381)                                 | \$0  | ////////                         |                |                |
| TOTAL VALUATION & REVENUE | \$86,312,940       | \$6,411,065                               | \$1,153,921                                    | \$0                              | \$23,808       | \$7,587,412    |
|                           |                    | (\$1,381)                                 | \$0  | \$0                              |                |                |

\* See detail for specific fund type and name.

CERTIFICATION OF LEVIES AND REVENUES  
As of January 1, 1996

Baca County

| District Number<br>and Name | ASSESSED<br>VALUATION | GENERAL FUND                 |             | BOND REDEMPTION                 |         | OVERRIDES              |         | ADA-ASBESTOS/SPECIAL* |         | TOTAL<br>REVENUE |             |
|-----------------------------|-----------------------|------------------------------|-------------|---------------------------------|---------|------------------------|---------|-----------------------|---------|------------------|-------------|
|                             |                       | TEMPORARY TAX CREDIT<br>LEVY | REVENUE     | CONTRACTUAL OBLIGATION-<br>LEVY | REVENUE | TRANSPORTATION<br>LEVY | REVENUE | ABATEMENT<br>LEVY     | REVENUE |                  |             |
| SCHOOL DISTRICTS            |                       |                              |             |                                 |         |                        |         |                       |         |                  |             |
| 230                         | \$19,360,610          | 38.399                       | \$743,428   | 0.000                           | \$0     | 0.000                  | \$0     | 0.000                 | \$0     | \$743,602        |             |
| Walsh RE 1                  |                       | 0.000                        | \$0         | 0.000                           | \$0     | 0.000                  | \$0     | .009                  | \$174   |                  |             |
| 240                         | \$5,581,920           | 32.071                       | \$179,018   | 0.000                           | \$0     | 0.000                  | \$0     | 0.000                 | \$0     | \$181,954        |             |
| Pritchett RE 3              |                       | 0.000                        | \$0         | 0.000                           | \$0     | 0.000                  | \$0     | .526                  | \$2,936 |                  |             |
| 250                         | \$13,430,280          | 41.750                       | \$560,714   | 0.000                           | \$0     | 0.000                  | \$0     | 0.000                 | \$0     | \$560,714        |             |
| Springfield RE 4            |                       | 0.000                        | \$0         | 0.000                           | \$0     | 0.000                  | \$0     | 0.000                 | \$0     |                  |             |
| 260                         | \$4,765,040           | 40.080                       | \$190,983   | 0.000                           | \$0     | 0.000                  | \$0     | 0.000                 | \$0     | \$190,983        |             |
| Vilas RE 5                  |                       | 0.000                        | \$0         | 0.000                           | \$0     | 0.000                  | \$0     | 0.000                 | \$0     |                  |             |
| 270                         | \$6,910,780           | 36.327                       | \$251,048   | 0.000                           | \$0     | 0.000                  | \$0     | 0.000                 | \$0     | \$251,048        |             |
| Campo RE 6                  |                       | 0.000                        | \$0         | 0.000                           | \$0     | 0.000                  | \$0     | 0.000                 | \$0     |                  |             |
| TOTAL                       | \$50,048,630          | XXX                          | \$1,925,191 | XXX                             | \$0     | XXX                    | \$0     | XXX                   | \$0     | XXX              | \$1,928,301 |

| District Number<br>and Name         | ASSESSED<br>VALUATION | GENERAL OPERATING            |             | BOND REDEMPTION                 |         | CAPITAL/SPECIAL*  |         | TOTAL<br>REVENUE |
|-------------------------------------|-----------------------|------------------------------|-------------|---------------------------------|---------|-------------------|---------|------------------|
|                                     |                       | TEMPORARY TAX CREDIT<br>LEVY | REVENUE     | CONTRACTUAL OBLIGATION-<br>LEVY | REVENUE | ABATEMENT<br>LEVY | REVENUE |                  |
| LOCAL GOVERNMENT<br>COUNTY PURPOSES |                       |                              |             |                                 |         |                   |         |                  |
| General                             | \$50,048,630          | 14.250                       | \$713,193   | 0.000                           | \$0     | 0.000             | \$0     | \$713,193        |
| Road And Bridge                     | \$50,048,630          | 6.750                        | \$337,828   | 0.000                           | \$0     | 0.000             | \$0     | \$337,828        |
| Public Welfare                      | \$50,048,630          | 1.000                        | \$50,049    | 0.000                           | \$0     | 0.000             | \$0     | \$50,049         |
| Contingent Fund                     | \$50,048,630          | .100                         | \$5,005     | 0.000                           | \$0     | 0.000             | \$0     | \$5,005          |
| Capital Expenditures                | \$50,048,630          | .500                         | \$25,024    | 0.000                           | \$0     | 0.000             | \$0     | \$25,024         |
| TOTAL                               | \$50,048,630          | 22.600                       | \$1,131,099 | 0.000                           | \$0     | 0.000             | \$0     | \$1,131,099      |

| CITIES AND TOWNS | ASSESSED VALUATION | GENERAL OPERATING TEMPORARY TAX CREDIT LEVY | REVENUE   | LEVY  | BOND REDEMPTION- CONTRACTUAL OBLIGATION- |      | REVENUE | DATE | TERM | CAPITAL/SPECIAL* ABATEMENT |        | REVENUE   | LEVY | TOTAL |
|------------------|--------------------|---|-----------|-------|--|------|---------|------|------|----------------------------|--------|-----------|------|-------|
|                  |                    |   |           |       | REVENUE                                  | DATE |         |      |      | REVENUE                    | LEVY   |           |      |       |
| Campe            | \$205,040          | 25.520                                      | \$5,233   | 0.000 | \$0                                      | \$0  | 0.000   |      |      | \$0                        | 25.520 | \$5,233   |      |       |
| Pritchett        | \$329,840          | 22.903                                      | \$7,554   | 0.000 | \$0                                      | \$0  | 0.000   |      |      | \$0                        | 22.903 | \$7,554   |      |       |
| Springfield      | \$3,918,870        | 21.460                                      | \$84,099  | 0.000 | \$0                                      | \$0  | 0.000   |      |      | \$0                        | 21.460 | \$84,099  |      |       |
| Two Buttes       | \$285,300          | 11.523                                      | \$3,288   | 0.000 | \$0                                      | \$0  | 0.000   |      |      | \$0                        | 11.523 | \$3,288   |      |       |
| Vilas            | \$114,070          | 40.849                                      | \$4,660   | 0.000 | \$0                                      | \$0  | 0.000   |      |      | \$0                        | 40.849 | \$4,660   |      |       |
| Walsh            | \$1,542,500        | 52.473                                      | \$80,940  | 0.000 | \$0                                      | \$0  | 0.000   |      |      | \$0                        | 52.473 | \$80,940  |      |       |
| TOTAL            | \$6,395,620        | XXX   | \$185,773 | XXX   | \$0                                      | \$0  | XXX     |      |      | \$0                        | XXX    | \$185,773 |      |       |

| LOCAL IMPROVEMENT AND SERVICE DISTRICTS<br>PARK & RECREATION DISTRICTS | ASSESSED VALUATION | GENERAL OPERATING TEMPORARY TAX CREDIT LEVY | REVENUE   | LEVY  | BOND REDEMPTION- CONTRACTUAL OBLIGATION- |      | REVENUE | DATE | TERM | CAPITAL/SPECIAL* ABATEMENT |       | REVENUE   | LEVY | TOTAL |
|--|--------------------|---|-----------|-------|--|------|---------|------|------|----------------------------|-------|-----------|------|-------|
|  |                    |   |           |       | REVENUE                                  | DATE |         |      |      | REVENUE                    | LEVY  |           |      |       |
| Campe Rec And Park   | \$6,910,780        | 1.580                                       | \$10,919  | 0.000 | \$0                                      | \$0  | 0.000   |      |      | \$0                        | 1.580 | \$10,919  |      |       |
| Springfield Metro Rec  | \$12,117,660       | 3.514                                       | \$42,581  | 0.000 | \$0                                      | \$0  | 0.000   |      |      | \$0                        | 3.514 | \$42,581  |      |       |
| Two Buttes Metro Rec & Park  | \$1,949,090        | 3.456                                       | \$6,736   | 0.000 | \$0                                      | \$0  | 0.000   |      |      | \$0                        | 3.456 | \$6,736   |      |       |
| Vilas Metro Rec  | \$4,765,040        | 2.000                                       | \$9,530   | 0.000 | \$0                                      | \$0  | 0.000   |      |      | \$0                        | 2.000 | \$9,530   |      |       |
| Walsh Metro Rec  | \$18,724,140       | 2.241                                       | \$41,961  | 0.000 | \$0                                      | \$0  | 0.000   |      |      | \$0                        | 2.241 | \$41,961  |      |       |
| TOTAL  | \$44,466,710       | XXX   | \$111,727 | XXX   | \$0                                      | \$0  | XXX     |      |      | \$0                        | XXX   | \$111,727 |      |       |

| HOSPITAL DISTRICTS     | ASSESSED VALUATION | GENERAL OPERATING TEMPORARY TAX CREDIT LEVY | REVENUE | LEVY  | BOND REDEMPTION- CONTRACTUAL OBLIGATION- | REVENUE | DATE | TERM   | CAPITAL/SPECIAL* ABATEMENT | REVENUE | LEVY  | TOTAL |
|------------------------|--------------------|---|---------|-------|--|---------|------|--------|----------------------------|---------|-------|-------|
| Powers County Hospital | \$40               | 2.723                                       | \$0     | 5.731 | \$0                                      | \$0     | 1991 | 20yrs. | \$0                        | 0.000   | 8.454 | \$0   |
| TOTAL                  | \$40               | 0.000                                       | \$0     | 0.000 | \$0                                      | \$0     |      |        | \$0                        | 0.000   | \$0   | \$0   |

CERTIFICATION OF LEVIES AND REVENUES  
As of January 1, 1996

Baca County

| ASSESSED VALUATION          | GENERAL OPERATING |           | BOND REDEMPTION        |         | CAPITAL/SPECIAL* |         | TOTAL     |
|-----------------------------|-------------------|-----------|------------------------|---------|------------------|---------|-----------|
|                             | LEVY              | REVENUE   | CONTRACTUAL OBLIGATION | REVENUE | ABATEMENT        | REVENUE |           |
| HOSPITAL DISTRICTS contd    |                   |           |                        |         |                  |         |           |
| Southeast Colorado Hospital | 2.062             | \$50,913  | 0.000                  | \$0     | 0.000            | \$0     | \$50,913  |
| Walsh Hospital              | 10.000            | \$253,576 | 0.000                  | \$0     | 0.000            | \$0     | \$253,576 |
| TOTAL                       | XXX               | \$304,489 | XXX                    | \$0     | XXX              | \$0     | \$304,489 |
| CEMETERY DISTRICTS          |                   |           |                        |         |                  |         |           |
| Campe Cemetery              | .390              | \$2,581   | 0.000                  | \$0     | 0.000            | \$0     | \$2,581   |
| Minneapolis Cemetery        | .412              | \$858     | 0.000                  | \$0     | 0.000            | \$0     | \$858     |
| Springfield Cemetery        | 1.144             | \$20,253  | 0.000                  | \$0     | 0.000            | \$0     | \$20,253  |
| Stonington Cemetery         | 1.100             | \$4,917   | 0.000                  | \$0     | 0.000            | \$0     | \$4,917   |
| Two Buttes Cemetery         | 1.105             | \$2,154   | 0.000                  | \$0     | 0.000            | \$0     | \$2,154   |
| Vilas Cemetery              | .996              | \$5,161   | 0.000                  | \$0     | 0.000            | \$0     | \$5,161   |
| Walsh Cemetery              | 1.000             | \$5,783   | 0.000                  | \$0     | 0.000            | \$0     | \$5,783   |
| TOTAL                       | XXX               | \$41,708  | XXX                    | \$0     | XXX              | \$0     | \$41,708  |

| COUNTY PEST CONTROL DISTRICTS                        | ASSESSED VALUATION   | GENERAL OPERATING TEMP TAX CREDIT REVENUE | BOND REDEMPTION CONTRACTUAL OBLIGATION REVENUE | OVERRIDES TRANSPORTATION REVENUE | OTHER+ REVENUE | TOTAL REVENUES   |
|--|----------------------|---|--|----------------------------------|----------------|------------------|
| East Baca Pest Control                               | \$8,987,180          | \$14,011                                  | 0.000  | \$0                              | 0.000          | \$14,011         |
|  |                      | \$0                                       | 0.000  | \$0                              | 0.000          | \$0              |
| West Baca County Pest Control                        | \$10,588,690         | \$21,177                                  | 0.000  | \$0                              | 0.000          | \$21,177         |
|  |                      | \$0                                       | 0.000  | \$0                              | 0.000          | \$0              |
| <b>TOTAL</b>   | <b>\$19,575,870</b>  | <b>\$35,188</b>                           | <b>XXX</b>                                     | <b>\$0</b>                       | <b>XXX</b>     | <b>\$35,188</b>  |
|  |                      | \$0                                       | XXX  | \$0                              | XXX            | \$0              |
| <b>OTHER DISTRICTS</b>                               |                      |   |  |                                  |                |                  |
| Two Buttes Fire Prot                                 | \$3,430,300          | \$5,152                                   | 0.000  | \$0                              | 0.000          | \$5,152          |
|  |                      | \$0                                       | 0.000  | \$0                              | 0.000          | \$0              |
| <b>TOTAL LOCAL IMPROVEMENT AND SERVICE DISTRICTS</b> | <b>\$161,311,120</b> | <b>\$498,265</b>                          | <b>XXX</b>                                     | <b>\$0</b>                       | <b>XXX</b>     | <b>\$498,265</b> |
|  |                      | \$0                                       | XXX  | \$0                              | XXX            | \$0              |

SUMMARY OF LEVIES AND REVENUES

| SCHOOLS                              | ASSESSED VALUATION  | GENERAL OPERATING TEMP TAX CREDIT REVENUE | BOND REDEMPTION CONTRACTUAL OBLIGATION REVENUE | OVERRIDES TRANSPORTATION REVENUE | OTHER+ REVENUE | TOTAL REVENUES     |
|--------------------------------------|---------------------|---|--|----------------------------------|----------------|--------------------|
| Districts                            | \$50,048,630        | \$1,925,191                               | \$0  | \$0                              | \$3,110        | \$1,928,301        |
|                                      |                     | \$0                                       | \$0  | \$0                              | \$0            | \$0                |
| <b>LOCAL GOVERNMENT</b>              |                     |   |  |                                  |                |                    |
| Counties                             | \$50,048,630        | \$1,131,099                               | \$0  | ////////                         | \$0            | \$1,131,099        |
|                                      |                     | \$0                                       | \$0  | ////////                         | \$0            | \$0                |
| Cities and Towns                     | \$6,395,620         | \$185,773                                 | \$0  | ////////                         | \$0            | \$185,773          |
|                                      |                     | \$0                                       | \$0  | ////////                         | \$0            | \$0                |
| Local Improv. & Service              | \$161,311,120       | \$498,265                                 | \$0  | ////////                         | \$0            | \$498,265          |
|                                      |                     | \$0                                       | \$0  | ////////                         | \$0            | \$0                |
| <b>Sub-Total Local Gov't</b>         | <b>XXX</b>          | <b>\$1,815,137</b>                        | <b>\$0</b>                                     | <b>////////</b>                  | <b>\$0</b>     | <b>\$1,815,137</b> |
|                                      |                     | \$0                                       | \$0  | ////////                         | \$0            | \$0                |
| <b>TOTAL VALUATION &amp; REVENUE</b> | <b>\$50,048,630</b> | <b>\$3,740,327</b>                        | <b>\$0</b>                                     | <b>\$0</b>                       | <b>\$3,110</b> | <b>\$3,743,438</b> |
|                                      |                     | \$0                                       | \$0  | \$0                              | \$0            | \$0                |

\* See detail for specific fund type and name.

CERTIFICATION OF LEVIES AND REVENUES  
As of January 1, 1996

Bent County

| District Number<br>and Name | ASSESSED<br>VALUATION | GENERAL FUND                 |             | BOND REDEMPTION                |          | OVERRIDES      |         | ADA-ASBESTOS/SPECIAL* |         | TOTAL<br>REVENUE |
|-----------------------------|-----------------------|------------------------------|-------------|--------------------------------|----------|----------------|---------|-----------------------|---------|------------------|
|                             |                       | TEMPORARY TAX CREDIT<br>LEVY | REVENUE     | CONTRACTUAL OBLIGATION<br>LEVY | REVENUE  | TRANSPORTATION | REVENUE | ABATEMENT             | REVENUE |                  |
| SCHOOL DISTRICTS            |                       |                              |             |                                |          |                |         |                       |         |                  |
| 290                         | \$18,017,630          | 39.231                       | \$706,850   | 0.000                          | \$0      | 0.000          | \$0     | 0.000                 | \$0     | \$706,850        |
| Las Animas RE 1             |                       | 0.000                        | \$0         | 0.000                          | \$0      | 0.000          | \$0     | .005                  | \$90    | \$90             |
| 310                         | \$8,660,750           | 40.080                       | \$347,123   | 0.000                          | \$0      | 0.000          | \$0     | 0.000                 | \$0     | \$347,123        |
| McClave RE 2                |                       | 0.000                        | \$0         | 0.000                          | \$0      | 0.000          | \$0     | .052                  | \$450   | \$450            |
| 2682                        | \$2,535,700           | 39.758                       | \$100,814   | 23.543                         | \$59,698 | 0.000          | \$0     | 0.000                 | \$0     | \$161,276        |
| Wiley RE 13 J               |                       | 0.000                        | \$0         | 0.000                          | \$0      | 0.000          | \$0     | .301                  | \$763   | \$763            |
| TOTAL                       | \$29,214,080          | XXX                          | \$1,154,787 | XXX                            | \$59,698 | XXX            | \$0     | XXX                   | \$0     | \$1,215,789      |
|                             |                       | XXX                          | \$0         | XXX                            | \$0      | XXX            | \$0     | XXX                   | \$1,304 | \$1,304          |

(1) 2681 - Prowers

| LOCAL GOVERNMENT<br>COUNTY PURPOSES | ASSESSED<br>VALUATION | GENERAL OPERATING            |           | BOND REDEMPTION                |         | CAPITAL/SPECIAL* |         | TOTAL<br>REVENUE |
|-------------------------------------|-----------------------|------------------------------|-----------|--------------------------------|---------|------------------|---------|------------------|
|                                     |                       | TEMPORARY TAX CREDIT<br>LEVY | REVENUE   | CONTRACTUAL OBLIGATION<br>LEVY | REVENUE | ABATEMENT        | REVENUE |                  |
| General                             | \$29,214,080          | 20.000                       | \$584,282 | 0.000                          | \$0     | 0.000            | \$0     | \$584,282        |
| Road And Bridge                     | \$29,214,080          | 0.000                        | \$0       | 0.000                          | \$0     | 0.000            | \$0     | \$0              |
| Public Welfare                      | \$29,214,080          | 3.430                        | \$100,204 | 0.000                          | \$0     | 0.000            | \$0     | \$100,204        |
| Contingent Fund                     | \$29,214,080          | 0.000                        | \$0       | 0.000                          | \$0     | 0.000            | \$0     | \$0              |
| Retirement                          | \$29,214,080          | 4.750                        | \$138,767 | 0.000                          | \$0     | 0.000            | \$0     | \$138,767        |
| Ambulance                           | \$29,214,080          | 0.000                        | \$0       | 0.000                          | \$0     | 0.000            | \$0     | \$0              |
|                                     |                       | .300                         | \$8,764   | 0.000                          | \$0     | 0.000            | \$0     | \$8,764          |
|                                     |                       | 0.000                        | \$0       | 0.000                          | \$0     | 0.000            | \$0     | \$0              |
|                                     |                       | .750                         | \$21,911  | 0.000                          | \$0     | 0.000            | \$0     | \$21,911         |
|                                     |                       | 0.000                        | \$0       | 0.000                          | \$0     | 0.000            | \$0     | \$0              |
|                                     |                       | .750                         | \$21,911  | 0.000                          | \$0     | 0.000            | \$0     | \$21,911         |
|                                     |                       | 0.000                        | \$0       | 0.000                          | \$0     | 0.000            | \$0     | \$0              |
|                                     |                       | 0.000                        | \$0       | 0.000                          | \$0     | 0.000            | \$0     | \$0              |

|   | ASSESSED VALUATION | GENERAL OPERATING         |           | BOND REDEMPTION-                     |         | CAPITAL/SPECIAL* |              | TOTAL            |
|---|--------------------|---------------------------|-----------|--------------------------------------|---------|------------------|--------------|------------------|
|   |                    | TEMPORARY TAX CREDIT LEVY | REVENUE   | CONTRACTUAL OBLIGATION* REVENUE DATE | REVENUE | ABATEMENT        | REVENUE LEVY |                  |
| Airport                                 | \$29,214,080       | .019                      | \$555     | 0.000                                | \$0     | 0.000            | \$0          | .019 \$555       |
| TV Translator                           | \$29,214,080       | 0.000                     | \$0       | 0.000                                | \$0     | 0.000            | \$0          | .574 \$16,769    |
| TOTAL                                   | \$29,214,080       | 30.573                    | \$893,162 | 0.000                                | \$0     | 0.000            | \$0          | 30.573 \$893,162 |
| CITIES AND TOWNS                        |                    |                           |           |                                      |         |                  |              |                  |
| Las Animas                              | \$3,602,410        | 39.000                    | \$140,494 | 0.000                                | \$0     | 0.000            | \$0          | 39.000 \$140,494 |
| LOCAL IMPROVEMENT AND SERVICE DISTRICTS |                    |                           |           |                                      |         |                  |              |                  |
| FIRE DISTRICTS                          |                    |                           |           |                                      |         |                  |              |                  |
| Hasty-Mc Clave Fire Prot                | \$7,309,830        | 2.000                     | \$14,620  | 0.000                                | \$0     | 0.000            | \$0          | 2.000 \$14,620   |
| Las Animas-Bent County Fire Prot        | \$14,431,980       | 2.432                     | \$35,099  | 0.000                                | \$0     | 0.000            | \$0          | 2.432 \$35,099   |
| Wiley Rural Fire Prot                   | \$2,515,900        | 1.500                     | \$3,774   | 0.000                                | \$0     | 0.000            | \$0          | 1.500 \$3,774    |
| TOTAL                                   | \$24,257,710       | XXX                       | \$53,492  | XXX                                  | \$0     | XXX              | \$0          | XXX \$53,492     |
| CEMETERY DISTRICTS                      |                    |                           |           |                                      |         |                  |              |                  |
| Bent County-Las Animas Cemetery         | \$19,324,340       | 4.000                     | \$77,297  | 0.000                                | \$0     | 0.000            | \$0          | 4.000 \$77,297   |
| Bent-Prockers Cemetery                  | \$9,891,700        | 1.547                     | \$15,302  | 0.000                                | \$0     | 0.000            | \$0          | 1.547 \$15,302   |
| TOTAL                                   | \$29,216,040       | XXX                       | \$92,600  | XXX                                  | \$0     | XXX              | \$0          | XXX \$92,600     |

CERTIFICATION OF LEVIES AND REVENUES  
As of January 1, 1996

Bent County

|   | GENERAL OPERATING    |           | BOND REDEMPTION        |         | CAPITAL/SPECIAL* |         | TOTAL     |
|---|----------------------|-----------|------------------------|---------|------------------|---------|-----------|
|   | TEMPORARY TAX CREDIT | REVENUE   | CONTRACTUAL OBLIGATION | REVENUE | ABATEMENT        | REVENUE |           |
| ASSESSED VALUATION                            | LEVY                 | LEVY      | REVENUE DATE           | TERM    | LEVY             | LEVY    | REVENUE   |
| OTHER DISTRICTS                               |                      |           |                        |         |                  |         |           |
| Las Animas-Bent Co                            | 1.500                | \$27,026  | 0.000                  | \$0     | 0.000            | 0.000   | \$27,026  |
| Library                                       | 0.000                | \$0       | 0.000                  | \$0     | 0.000            | 0.000   | \$0       |
| Southeastern Colorado                         | .969                 | \$20,393  | 0.000                  | \$0     | 0.000            | 0.000   | \$19,866  |
| Water Co                                      | (.025)               | (\$526)   | 0.000                  | \$0     | 0.000            | 0.000   | \$0       |
| TOTAL   | XXX                  | \$47,419  | XXX                    | \$0     | XXX              | XXX     | \$46,893  |
|   | XXX                  | (\$526)   | XXX                    | \$0     | XXX              | XXX     | \$0       |
| TOTAL LOCAL IMPROVEMENT AND SERVICE DISTRICTS | XXX                  | \$193,511 | XXX                    | \$0     | XXX              | XXX     | \$192,985 |
|   | XXX                  | (\$526)   | XXX                    | \$0     | XXX              | XXX     | \$0       |



SUMMARY OF LEVIES AND REVENUES

| TYPE OF LEVY                         | ASSESSED VALUATION | GENERAL OPERATING TEMP TAX CREDIT REVENUE | BOND REDEMPTION CONTRACTUAL OBLIGATION REVENUE | OVERRIDES TRANSPORTATION REVENUE | OTHER* REVENUE | TOTAL REVENUES |
|--------------------------------------|--------------------|---|--|----------------------------------|----------------|----------------|
| <b>SCHOOLS</b>                       |                    |   |  |                                  |                |                |
| Districts                            | \$29,214,080       | \$1,154,787                               | \$59,698                                       | \$0                              | \$1,304        | \$1,215,789    |
|                                      |                    | \$0                                       | \$0  | \$0                              |                |                |
| <b>LOCAL GOVERNMENT</b>              |                    |   |  |                                  |                |                |
| Counties                             | \$29,214,080       | \$893,162                                 | \$0  | ////////                         | \$0            | \$893,162      |
|                                      |                    | \$0                                       | \$0  | ////////                         |                |                |
| Cities and Towns                     | \$3,602,410        | \$140,494                                 | \$0  | ////////                         | \$0            | \$140,494      |
|                                      |                    | \$0                                       | \$0  | ////////                         |                |                |
| Local Improv. & Service              | \$92,536,380       | \$193,511                                 | \$0  | ////////                         | \$0            | \$192,985      |
|                                      |                    | (\$526)                                   | \$0  | ////////                         |                |                |
| <b>Sub-Total Local Gov't</b>         |                    |   |  |                                  |                |                |
|                                      | XXX                | \$1,227,167                               | \$0  | ////////                         | \$0            | \$1,226,641    |
|                                      |                    | (\$526)                                   | \$0  | ////////                         |                |                |
| <b>TOTAL VALUATION &amp; REVENUE</b> |                    |   |  |                                  |                |                |
|                                      | \$29,214,080       | \$2,381,954                               | \$59,698                                       | \$0                              | \$1,304        | \$2,442,429    |
|                                      |                    | (\$526)                                   | \$0  | \$0                              |                |                |

\* See detail for specific fund type and name.

CERTIFICATION OF LEVIES AND REVENUES  
As of January 1, 1996

Boulder County

| District Number<br>and Name | ASSESSED<br>VALUATION | GENERAL FUND                 |               | BOND REDEMPTION-                |              | OVERRIDES              |             | ADA-ASBESTOS/SPECIAL* |           | TOTAL<br>REVENUE |               |
|-----------------------------|-----------------------|------------------------------|---------------|---------------------------------|--------------|------------------------|-------------|-----------------------|-----------|------------------|---------------|
|                             |                       | TEMPORARY TAX CREDIT<br>LEVY | REVENUE       | CONTRACTUAL OBLIGATION-<br>LEVY | REVENUE      | TRANSPORTATION<br>LEVY | REVENUE     | ABATEMENT<br>LEVY     | REVENUE   |                  |               |
| SCHOOL DISTRICTS            |                       |                              |               |                                 |              |                        |             |                       |           |                  |               |
| 471 #1 (1) (2)              | \$623,951,700         | 37.594                       | \$23,456,840  | 10.742                          | \$6,702,489  | 0.000                  | \$0         | 0.000                 | \$0       | 48.432           | \$30,219,229  |
| St. Vrain Valley RE 1 J     |                       | 0.000                        | \$0           | 0.000                           | \$0          | 0.000                  | \$0         | .096                  | \$59,899  |                  |               |
| 481 #2 (3)                  | \$2,107,135,810       | 37.109                       | \$78,193,703  | 5.000                           | \$10,535,679 | 3.384                  | \$7,130,548 | 0.000                 | \$0       | 45.640           | \$96,169,678  |
| Boulder RE 2 J              |                       | 0.000                        | \$0           | 0.000                           | \$0          | 0.000                  | \$0         | .147                  | \$309,749 |                  |               |
| 1562 (4)                    | \$2,061,920           | 37.169                       | \$76,640      | 10.264                          | \$21,164     | 0.000                  | \$0         | 0.000                 | \$0       | 47.545           | \$98,034      |
| Thompson R 2 J              |                       | 0.000                        | \$0           | 0.000                           | \$0          | 0.000                  | \$0         | .112                  | \$231     |                  |               |
| 1572 (5)                    | \$11,974,510          | 37.968                       | \$454,648     | 3.848                           | \$46,078     | 1.478                  | \$17,698    | 0.000                 | \$0       | 43.569           | \$521,717     |
| Park R 3 J                  |                       | 0.000                        | \$0           | 0.000                           | \$0          | 0.000                  | \$0         | .275                  | \$3,293   |                  |               |
| TOTAL                       | \$2,745,123,940       | XXX                          | \$102,181,831 | XXX                             | \$17,305,410 | XXX                    | \$7,148,246 | XXX                   | \$0       | XXX              | \$127,008,659 |
|                             |                       | XXX                          | \$0           | XXX                             | \$0          | XXX                    | \$0         | XXX                   | \$373,172 |                  |               |

#1 See Footnote No. 1 (1) 0473 - Weld (3) 0482 - Gilpin (5) 1571 - Larimer  
 #2 See Footnote No. 2 (2) 0472 - Larimer (4) 1563 - Weld

| LOCAL GOVERNMENT<br>COUNTY PURPOSES | ASSESSED<br>VALUATION | GENERAL OPERATING            |               | BOND REDEMPTION-                |         | CAPITAL/SPECIAL*  |         | TOTAL<br>REVENUE |              |
|-------------------------------------|-----------------------|------------------------------|---------------|---------------------------------|---------|-------------------|---------|------------------|--------------|
|                                     |                       | TEMPORARY TAX CREDIT<br>LEVY | REVENUE       | CONTRACTUAL OBLIGATION-<br>LEVY | REVENUE | ABATEMENT<br>LEVY | REVENUE |                  |              |
| General                             | \$2,745,123,940       | 16.755                       | \$45,994,552  | 0.000                           | \$0     | 0.000             | \$0     | 15.407           | \$42,294,125 |
| Road And Bridge                     | \$2,745,123,940       | (1.348)                      | (\$3,700,427) | 0.000                           | \$0     | 0.000             | \$0     |                  | \$0          |
| Public Welfare                      | \$2,745,123,940       | 1.561                        | \$4,285,138   | 0.000                           | \$0     | 0.000             | \$0     | 1.561            | \$4,285,138  |
| Capital Expenditures                | \$2,745,123,940       | 0.000                        | \$0           | 0.000                           | \$0     | 0.000             | \$0     |                  | \$0          |
|                                     |                       | 1.696                        | \$4,655,730   | 0.000                           | \$0     | 0.000             | \$0     | 1.696            | \$4,655,730  |
|                                     |                       | 0.000                        | \$0           | 0.000                           | \$0     | 0.000             | \$0     |                  | \$0          |
|                                     |                       | 1.418                        | \$3,892,586   | 0.000                           | \$0     | 0.000             | \$0     | 1.418            | \$3,892,586  |
|                                     |                       | 0.000                        | \$0           | 0.000                           | \$0     | 0.000             | \$0     |                  | \$0          |

|                        |                        |                |                      |              |            |              |            |               |                     |
|------------------------|------------------------|----------------|----------------------|--------------|------------|--------------|------------|---------------|---------------------|
| Retirement Fund        | \$2,745,123,940        | .560           | \$1,537,269          | 0.000        | \$0        | 0.000        | \$0        | .560          | \$1,537,269         |
|                        |                        | 0.000          | \$0                  | 0.000        | \$0        | 0.000        | \$0        |               |                     |
| Developmental Disabled | \$2,745,123,940        | .255           | \$700,007            | 0.000        | \$0        | 0.000        | \$0        | .255          | \$700,007           |
|                        |                        | 0.000          | \$0                  | 0.000        | \$0        | 0.000        | \$0        |               |                     |
| <b>TOTAL #3</b>        | <b>\$2,745,123,940</b> | <b>22.245</b>  | <b>\$61,065,282</b>  | <b>0.000</b> | <b>\$0</b> | <b>0.000</b> | <b>\$0</b> | <b>20.897</b> | <b>\$57,364,855</b> |
|                        |                        | <b>(1.348)</b> | <b>(\$3,700,427)</b> | <b>0.000</b> | <b>\$0</b> | <b>0.000</b> | <b>\$0</b> |               |                     |

#3 See Footnote No. 3

|                         |                        |            |                      |            |                  |            |            |            |                     |
|-------------------------|------------------------|------------|----------------------|------------|------------------|------------|------------|------------|---------------------|
| <b>CITIES AND TOWNS</b> |                        |            |                      |            |                  |            |            |            |                     |
| <b>Boulder #4</b>       | \$1,251,792,180        | 9.981      | \$12,494,138         | 0.000      | \$0              | 0.000      | \$0        | 9.189      | \$11,502,718        |
|                         |                        | (.792)     | (\$991,419)          | 0.000      | \$0              | 0.000      | \$0        |            |                     |
| <b>Broomfield #5</b>    | \$169,581,570          | 13.894     | \$2,356,166          | 0.000      | \$0              | 0.000      | \$0        | 13.894     | \$2,356,166         |
|                         |                        | 0.000      | \$0                  | 0.000      | \$0              | 0.000      | \$0        |            |                     |
| <b>Erie</b>             | \$1,095,470            | 10.964     | \$12,011             | 0.000      | \$0              | 0.000      | \$0        | 10.964     | \$12,011            |
|                         |                        | 0.000      | \$0                  | 0.000      | \$0              | 0.000      | \$0        |            |                     |
| <b>Jamestown</b>        | \$1,878,500            | 7.244      | \$13,608             | 0.000      | \$0              | 0.000      | \$0        | 7.244      | \$13,608            |
|                         |                        | 0.000      | \$0                  | 0.000      | \$0              | 0.000      | \$0        |            |                     |
| <b>Lafayette</b>        | \$100,192,440          | 8.360      | \$837,609            | 5.269      | \$527,914        | 0.000      | \$0        | 13.629     | \$1,365,523         |
|                         |                        | 0.000      | \$0                  | 0.000      | \$0              | 0.000      | \$0        |            |                     |
| <b>Longmont #6</b>      | \$405,563,820          | 13.420     | \$5,442,666          | 0.000      | \$0              | 0.000      | \$0        | 13.420     | \$5,442,666         |
|                         |                        | 0.000      | \$0                  | 0.000      | \$0              | 0.000      | \$0        |            |                     |
| <b>Louisville</b>       | \$204,328,610          | 5.457      | \$1,115,021          | 0.000      | \$0              | 0.000      | \$0        | 5.457      | \$1,115,021         |
|                         |                        | 0.000      | \$0                  | 0.000      | \$0              | 0.000      | \$0        |            |                     |
| <b>Lyons</b>            | \$8,743,380            | 19.522     | \$170,688            | 0.000      | \$0              | 0.000      | \$0        | 17.726     | \$154,985           |
|                         |                        | (1.796)    | (\$15,703)           | 0.000      | \$0              | 0.000      | \$0        |            |                     |
| <b>Nederland</b>        | \$10,722,370           | 17.274     | \$185,218            | 0.000      | \$0              | 0.000      | \$0        | 14.440     | \$154,831           |
|                         |                        | (2.834)    | (\$30,387)           | 0.000      | \$0              | 0.000      | \$0        |            |                     |
| <b>Superior</b>         | \$25,704,920           | 2.737      | \$70,354             | 0.000      | \$0              | 0.000      | \$0        | 2.709      | \$69,635            |
|                         |                        | (.028)     | (\$720)              | 0.000      | \$0              | 0.000      | \$0        |            |                     |
| <b>Mand</b>             | \$733,630              | 5.416      | \$3,973              | 0.000      | \$0              | 0.000      | \$0        | 5.416      | \$3,973             |
|                         |                        | 0.000      | \$0                  | 0.000      | \$0              | 0.000      | \$0        |            |                     |
| <b>TOTAL</b>            | <b>\$2,180,336,890</b> | <b>XXX</b> | <b>\$22,701,453</b>  | <b>XXX</b> | <b>\$527,914</b> | <b>XXX</b> | <b>\$0</b> | <b>XXX</b> | <b>\$22,191,138</b> |
|                         |                        | <b>XXX</b> | <b>(\$1,038,229)</b> | <b>XXX</b> | <b>\$0</b>       | <b>XXX</b> | <b>\$0</b> | <b>XXX</b> | <b>\$0</b>          |

#4 See Footnote No. 4

#5 See Footnote No. 5

#6 See Footnote No. 6

CERTIFICATION OF LEVIES AND REVENUES  
As of January 1, 1996

Boulder County

| LOCAL IMPROVEMENT AND SERVICE DISTRICTS | ASSESSED VALUATION  | GENERAL OPERATING         |                 | BOND REDEMPTION                     |                  | CAPITAL/SPECIAL* |               | TOTAL        |            |               |                  |
|---|---------------------|---------------------------|-----------------|-------------------------------------|------------------|------------------|---------------|--------------|------------|---------------|------------------|
|   |                     | TEMPORARY TAX CREDIT LEVY | REVENUE LEVY    | CONTRACTUAL OBLIGATION REVENUE DATE | TERM             | LEVY             | REVENUE LEVY  |              | ABATEMENT  | REVENUE       |                  |
| <b>METROPOLITAN DISTRICTS</b>           |                     |                           |                 |                                     |                  |                  |               |              |            |               |                  |
| Colorado Technological Ctr Met          | \$5,561,240         | 2.445                     | \$13,597        | 52.500                              | \$291,965        | 1989             | 20yrs.        | 0.000        | \$0        | 57.502        | \$319,782        |
| Fairways Metro                          | \$11,634,020        | 0.000                     | \$0             | 0.000                               | \$0              |                  |               | 2.557        | \$14,220   |               |                  |
| Interlocken Metro                       | \$14,460,440        | 4.271                     | \$49,689        | 1.230                               | \$14,310         | 7/15/86          | 15yrs.        | 0.000        | \$0        | 4.901         | \$57,018         |
| Superior Metropolitan No. 1             | \$600               | (.600)                    | (\$6,980)       | 0.000                               | \$0              |                  |               | 0.000        | \$0        |               |                  |
| Superior Metropolitan No. 2             | \$23,982,300        | 0.000                     | \$0             | 27.240                              | \$393,902        |                  |               | 0.000        | \$0        | 27.240        | \$393,902        |
| Superior Metropolitan No. 3             | \$12,610            | 0.000                     | \$0             | 0.000                               | \$0              |                  |               | 0.000        | \$0        |               | \$0              |
| Westech Metro                           | \$0                 | 0.000                     | \$0             | 0.000                               | \$0              |                  |               | 0.000        | \$0        |               | \$0              |
| <b>TOTAL</b>                            | <b>\$55,651,210</b> | <b>3.830</b>              | <b>\$91,852</b> | <b>21.170</b>                       | <b>\$507,705</b> | <b>6/1/94</b>    | <b>20yrs.</b> | <b>0.000</b> | <b>\$0</b> | <b>25.000</b> | <b>\$599,558</b> |
|   |                     | 0.000                     | \$0             | 0.000                               | \$0              |                  |               | 0.000        | \$0        |               | \$0              |
|   |                     | 40.000                    | \$504           | 0.000                               | \$0              |                  |               | 0.000        | \$0        | 40.000        | \$504            |
|   |                     | 0.000                     | \$0             | 0.000                               | \$0              |                  |               | 0.000        | \$0        |               | \$0              |
|   |                     | 0.000                     | \$0             | 0.000                               | \$0              |                  |               | 0.000        | \$0        |               | \$0              |
|   |                     | 0.000                     | \$0             | 0.000                               | \$0              |                  |               | 0.000        | \$0        |               | \$0              |
|   |                     | 0.000                     | \$0             | 0.000                               | \$0              |                  |               | 0.000        | \$0        |               | \$0              |
|   |                     | XXX                       | \$155,643       | XXX                                 | \$1,207,883      |                  |               | XXX          | \$0        | XXX           | \$1,370,765      |
|   |                     | XXX                       | (\$6,980)       | XXX                                 | \$0              |                  |               | XXX          | \$14,220   |               |                  |
| <b>PARK &amp; RECREATION DISTRICTS</b>  |                     |                           |                 |                                     |                  |                  |               |              |            |               |                  |
| Estes Valley Metro                      | \$3,972,080         | 1.615                     | \$6,415         | .432                                | \$1,716          |                  |               | 0.000        | \$0        | 2.061         | \$8,186          |
| Gunbarrel Estates Metro                 | \$7,143,960         | 0.000                     | \$0             | 0.000                               | \$0              |                  |               | .014         | \$56       |               |                  |
| Rec & Park                              | \$0                 | 3.203                     | \$22,882        | 0.000                               | \$0              |                  |               | 0.000        | \$0        | 3.203         | \$22,882         |
| <b>TOTAL</b>                            | <b>\$11,116,040</b> | <b>0.000</b>              | <b>\$0</b>      | <b>0.000</b>                        | <b>\$0</b>       |                  |               | <b>0.000</b> | <b>\$0</b> | <b>0.000</b>  | <b>\$0</b>       |
|   |                     | XXX                       | \$29,297        | XXX                                 | \$1,716          |                  |               | XXX          | \$0        | XXX           | \$31,069         |
|   |                     | XXX                       | \$0             | XXX                                 | \$0              |                  |               | XXX          | \$56       |               |                  |
| <b>FIRE DISTRICTS</b>                   |                     |                           |                 |                                     |                  |                  |               |              |            |               |                  |
| Allenspark Fire Prot                    | \$15,551,560        | 6.303                     | \$98,021        | 0.000                               | \$0              |                  |               | 0.000        | \$0        | 6.303         | \$98,021         |
| Berthoud Fire Prot                      | \$2,931,470         | 0.000                     | \$0             | 0.000                               | \$0              |                  |               | 0.000        | \$0        |               | \$0              |
|   |                     | 6.885                     | \$20,183        | 1.250                               | \$3,664          | 5/10/89          | 10yrs.        | 0.000        | \$0        | 8.135         | \$23,848         |
|   |                     | 0.000                     | \$0             | 0.000                               | \$0              |                  |               | 0.000        | \$0        |               | \$0              |

|                                     |               |        |           |       |           |          |        |       |          |       |             |
|-------------------------------------|---------------|--------|-----------|-------|-----------|----------|--------|-------|----------|-------|-------------|
| Boulder Heights Fire Prot           | \$16,242,310  | 6.001  | \$97,470  | 0.000 | \$0       | 12/15/93 | 7yrs.  | 0.000 | \$0      | 6.001 | \$97,470    |
| Boulder Rural Fire Protection       | \$130,559,600 | 2.405  | \$313,996 | 0.000 | \$0       |          |        | 0.000 | \$0      | 2.405 | \$313,996   |
| Cherryvale Fire Prot - Bond         | \$6,859,460   | 0.000  | \$0       | 0.000 | \$0       | 12/15/93 | 7yrs.  | 0.000 | \$0      | .708  | \$4,856     |
| Cherryvale Fire Protection District | \$113,955,020 | 2.774  | \$316,111 | 0.000 | \$0       | 12/15/93 | 7yrs.  | 0.000 | \$0      | 3.482 | \$396,791   |
| Coal Creek Canyon Fire Prot         | \$7,614,550   | 7.137  | \$54,345  | 1.541 | \$11,734  | 6/1/80   | 20yrs. | 0.000 | \$0      | 8.678 | \$66,079    |
| Coal Creek Canyon Fire Prot - Bond  | \$17,390      | 0.000  | \$0       | 0.000 | \$0       | 6/1/80   | 20yrs. | 0.000 | \$0      | 1.541 | \$27        |
| Eldorado Springs-Marshall Fire Prot | \$9,213,690   | 4.391  | \$40,457  | 0.000 | \$0       |          |        | 0.000 | \$0      | 4.339 | \$39,978    |
| Four Mile Fire Prot                 | \$8,865,070   | (.052) | (\$479)   | 0.000 | \$0       |          |        | 0.000 | \$0      | 8.572 | \$75,991    |
| Gold Hill Fire Prot                 | \$3,892,320   | 2.588  | \$10,073  | 1.349 | \$5,251   |          |        | 0.000 | \$0      | 3.937 | \$15,324    |
| High Country Fire Prot              | \$8,704,850   | 3.634  | \$31,633  | 2.000 | \$17,410  |          |        | 1.238 | \$10,777 | 6.872 | \$59,820    |
| Hygiene Fire Prot                   | \$37,543,360  | 0.000  | \$0       | 0.000 | \$0       |          |        | 0.000 | \$0      | .622  | \$23,352    |
| Indian Peaks Fire                   | \$5,150,410   | 3.514  | \$18,099  | 0.000 | \$0       |          |        | 0.000 | \$0      | 3.514 | \$18,099    |
| Lafayette Fire Prot                 | \$5,834,920   | 2.470  | \$14,412  | 0.000 | \$0       |          |        | 0.000 | \$0      | 2.470 | \$14,412    |
| Left Hand Fire Prot                 | \$20,317,760  | 6.497  | \$132,004 | 0.000 | \$0       |          |        | 0.000 | \$0      | 6.497 | \$132,004   |
| Louisville Fire Prot                | \$218,961,400 | 3.186  | \$697,611 | 0.000 | \$0       |          |        | 0.000 | \$0      | 3.186 | \$697,611   |
| Lyons Fire                          | \$16,671,770  | 4.464  | \$74,423  | 2.099 | \$34,994  |          |        | 0.000 | \$0      | 6.568 | \$109,500   |
| Mountain View Fire Prot - Bond      | \$7,304,220   | 0.000  | \$0       | 1.505 | \$10,993  | 1990     | 20yrs. | 0.000 | \$0      | 1.505 | \$10,993    |
| Mountain View Fire Protection       | \$112,535,290 | 7.817  | \$879,688 | 1.505 | \$169,366 | 1990     | 20yrs. | 0.000 | \$0      | 9.322 | \$1,049,054 |
| Nederland Fire Protection           | \$24,038,050  | 5.706  | \$137,161 | 0.000 | \$0       |          |        | 0.000 | \$0      | 5.706 | \$137,161   |
| Pine Brook Hills Fire Prot          | \$18,549,260  | 3.668  | \$68,039  | 1.021 | \$18,939  |          |        | 0.000 | \$0      | 4.689 | \$86,977    |
| Sugar Loaf Fire Prot                | \$13,746,950  | 4.053  | \$55,716  | 0.000 | \$0       |          |        | 0.000 | \$0      | 4.053 | \$55,716    |
|                                     |               | 0.000  | \$0       | 0.000 | \$0       |          |        | 0.000 | \$0      |       | \$0         |

CERTIFICATION OF LEVIES AND REVENUES  
As of January 1, 1996

Boulder County

|   | ASSESSED VALUATION   | GENERAL OPERATING         |                    | BOND REDEMPTION                     |                  | CAPITAL/SPECIAL* |                 | TOTAL              |
|---|----------------------|---------------------------|--------------------|-------------------------------------|------------------|------------------|-----------------|--------------------|
|   |                      | TEMPORARY TAX CREDIT LEVY | REVENUE            | CONTRACTUAL OBLIGATION-REVENUE DATE | TERM LEVY        | ABATEMENT        | REVENUE         |                    |
| <b>FIRE DISTRICTS contd</b>             |                      |                           |                    |                                     |                  |                  |                 |                    |
| Sunshine Fire Prot                      | \$4,847,730          | 4.689                     | \$22,731           | 0.000                               | \$0              | 0.000            | \$0             | \$22,731           |
|   |                      | 0.000                     | \$0                | 0.000                               | \$0              | 0.000            | \$0             |                    |
| W. Adams County Fire Prot #7            | \$173,059,840        | 7.876                     | \$1,363,019        | .935                                | \$161,811 5/1/89 | 0.000            | \$0             | \$1,528,291        |
|   |                      | 0.000                     | \$0                | 0.000                               | \$0              | .020             | \$3,461         |                    |
| <b>TOTAL</b>                            | <b>\$968,787,180</b> | <b>XXX</b>                | <b>\$4,514,964</b> | <b>XXX</b>                          | <b>\$550,203</b> | <b>XXX</b>       | <b>\$10,777</b> | <b>\$5,078,105</b> |
|   |                      | <b>XXX</b>                | <b>(\$2,030)</b>   | <b>XXX</b>                          | <b>\$0</b>       | <b>XXX</b>       | <b>\$4,192</b>  |                    |
| <b>WATER DISTRICTS</b>                  |                      |                           |                    |                                     |                  |                  |                 |                    |
| Baseline Water                          | \$3,602,650          | 1.000                     | \$3,603            | 2.400                               | \$8,646          | 0.000            | \$0             | \$12,249           |
|   |                      | 0.000                     | \$0                | 0.000                               | \$0              | 0.000            | \$0             |                    |
| Knollwood Water                         | \$2,204,650          | 3.730                     | \$8,223            | 0.000                               | \$0              | 0.000            | \$0             | \$8,223            |
|   |                      | 0.000                     | \$0                | 0.000                               | \$0              | 0.000            | \$0             |                    |
| Left Hand Water                         | \$135,416,530        | 0.000                     | \$0                | 0.000                               | \$0              | 0.000            | \$0             | \$0                |
|   |                      | 0.000                     | \$0                | 0.000                               | \$0              | 0.000            | \$0             |                    |
| Little Thompson Water                   | \$1,759,410          | 0.000                     | \$0                | 0.000                               | \$0              | 0.000            | \$0             | \$0                |
|   |                      | 0.000                     | \$0                | 0.000                               | \$0              | 0.000            | \$0             |                    |
| Longs Peak Water                        | \$13,313,010         | 0.000                     | \$0                | 0.000                               | \$0              | 0.000            | \$0             | \$0                |
|   |                      | 0.000                     | \$0                | 0.000                               | \$0              | 0.000            | \$0             |                    |
| Olde Stage Water                        | \$3,313,590          | 0.000                     | \$0                | 0.000                               | \$0              | 0.000            | \$0             | \$0                |
|   |                      | 0.000                     | \$0                | 0.000                               | \$0              | 0.000            | \$0             |                    |
| Pine Brook Water                        | \$16,442,720         | 0.000                     | \$0                | 8.860                               | \$145,682        | 0.000            | \$0             | \$145,682          |
|   |                      | 0.000                     | \$0                | 0.000                               | \$0              | 0.000            | \$0             |                    |
| Shannon Water District                  | \$2,478,860          | .943                      | \$2,338            | 0.000                               | \$0              | 0.000            | \$0             | \$2,338            |
|   |                      | 0.000                     | \$0                | 0.000                               | \$0              | 0.000            | \$0             |                    |
| <b>TOTAL</b>                            | <b>\$178,531,420</b> | <b>XXX</b>                | <b>\$14,164</b>    | <b>XXX</b>                          | <b>\$154,329</b> | <b>XXX</b>       | <b>\$0</b>      | <b>\$168,492</b>   |
|   |                      | <b>XXX</b>                | <b>\$0</b>         | <b>XXX</b>                          | <b>\$0</b>       | <b>XXX</b>       | <b>\$0</b>      |                    |
| <b>WATER &amp; SANITATION DISTRICTS</b> |                      |                           |                    |                                     |                  |                  |                 |                    |
| Allenspark Water & San                  | \$1,238,930          | 4.058                     | \$5,028            | 0.000                               | \$0              | 0.000            | \$0             | \$5,028            |
|   |                      | 0.000                     | \$0                | 0.000                               | \$0              | 0.000            | \$0             |                    |
| Brownsville Water & San                 | \$4,428,130          | 7.268                     | \$32,184           | 0.000                               | \$0              | 0.000            | \$0             | \$32,184           |
|   |                      | 0.000                     | \$0                | 0.000                               | \$0              | 0.000            | \$0             |                    |

|                          |                     |            |                  |            |            |            |            |            |                  |
|--------------------------|---------------------|------------|------------------|------------|------------|------------|------------|------------|------------------|
| Erie Water & San         | \$1,110,780         | 0.000      | \$0              | 0.000      | \$0        | 0.000      | \$0        | 0.000      | \$0              |
| Hoover Hills Water & San | \$6,027,340         | 0.000      | \$0              | 0.000      | \$0        | 0.000      | \$0        | 0.000      | \$0              |
| Lake Eldora Water & San  | \$1,534,860         | 6.833      | \$41,185         | 0.000      | \$0        | 0.000      | \$0        | 6.833      | \$41,185         |
| Left Hand Water & San    | \$3,561,320         | 0.000      | \$0              | 0.000      | \$0        | 0.000      | \$0        | 0.000      | \$0              |
|                          |                     | 11.110     | \$39,566         | 0.000      | \$0        | 0.000      | \$0        | 11.110     | \$39,566         |
|                          |                     | 0.000      | \$0              | 0.000      | \$0        | 0.000      | \$0        | 0.000      | \$0              |
| <b>TOTAL</b>             | <b>\$17,901,360</b> | <b>XXX</b> | <b>\$117,962</b> | <b>XXX</b> | <b>\$0</b> | <b>XXX</b> | <b>\$0</b> | <b>XXX</b> | <b>\$117,962</b> |
|                          |                     | <b>XXX</b> | <b>\$0</b>       | <b>XXX</b> | <b>\$0</b> | <b>XXX</b> | <b>\$0</b> | <b>XXX</b> | <b>\$0</b>       |

|  |                        |            |                    |            |            |            |            |            |                    |
|--|------------------------|------------|--------------------|------------|------------|------------|------------|------------|--------------------|
| <b>WATER CONSERVANCY DISTRICTS</b>         |                        |            |                    |            |            |            |            |            |                    |
| Northern Colorado Water Conservancy #8 [1] | \$2,161,980,540        | 1.000      | \$2,161,981        | 0.000      | \$0        | 0.000      | \$0        | 1.000      | \$2,161,981        |
| St Vrain & Left Hand Water Con #9          | \$597,135,760          | 0.000      | \$219,746          | 0.000      | \$0        | 0.000      | \$0        | .368       | \$219,746          |
|  |                        | 0.000      | \$0                | 0.000      | \$0        | 0.000      | \$0        | 0.000      | \$0                |
| <b>TOTAL</b>                               | <b>\$2,759,116,300</b> | <b>XXX</b> | <b>\$2,381,726</b> | <b>XXX</b> | <b>\$0</b> | <b>XXX</b> | <b>\$0</b> | <b>XXX</b> | <b>\$2,381,726</b> |
|  |                        | <b>XXX</b> | <b>\$0</b>         | <b>XXX</b> | <b>\$0</b> | <b>XXX</b> | <b>\$0</b> | <b>XXX</b> | <b>\$0</b>         |

|  |                      |            |                    |            |                    |            |            |            |                    |
|--|----------------------|------------|--------------------|------------|--------------------|------------|------------|------------|--------------------|
| <b>GENERAL IMPROVEMENT DISTRICTS (MUNICIPAL)</b> |                      |            |                    |            |                    |            |            |            |                    |
| Boulder Central G.I.D.                           | \$71,602,180         | 0.000      | \$0                | 9.990      | \$715,306          | 0.000      | \$0        | 8.111      | \$580,765          |
| Gunbarrel G. I. D.                               | \$75,241,500         | (1.879)    | (\$134,540)        | 0.000      | \$0                | 0.000      | \$0        | 0.000      | \$0                |
| Linden Park G.I.D.                               | \$3,443,400          | 0.000      | \$0                | 5.410      | \$407,057          | 0.000      | \$0        | 5.410      | \$407,057          |
| Longmont G.I.D. #10                              | \$7,391,320          | 0.000      | \$0                | 0.000      | \$0                | 0.000      | \$0        | 0.000      | \$0                |
| University Hills G.I.D.                          | \$5,233,060          | 0.000      | \$50,246           | 0.000      | \$0                | 0.000      | \$0        | 6.798      | \$50,246           |
|  |                      | 6.798      | \$0                | 0.000      | \$0                | 0.000      | \$0        | 0.000      | \$0                |
|  |                      | 0.000      | \$0                | 4.984      | \$26,082           | 0.000      | \$0        | 3.863      | \$20,215           |
|  |                      | (1.121)    | (\$5,866)          | 0.000      | \$0                | 0.000      | \$0        | 0.000      | \$0                |
| <b>TOTAL</b>                                     | <b>\$162,911,460</b> | <b>XXX</b> | <b>\$50,246</b>    | <b>XXX</b> | <b>\$1,148,444</b> | <b>XXX</b> | <b>\$0</b> | <b>XXX</b> | <b>\$1,058,283</b> |
|  |                      | <b>XXX</b> | <b>(\$140,407)</b> | <b>XXX</b> | <b>\$0</b>         | <b>XXX</b> | <b>\$0</b> | <b>XXX</b> | <b>\$0</b>         |

|                        |              |       |          |       |     |       |     |       |          |
|------------------------|--------------|-------|----------|-------|-----|-------|-----|-------|----------|
| <b>OTHER DISTRICTS</b> |              |       |          |       |     |       |     |       |          |
| Longmont Dda           | \$22,916,520 | 3.310 | \$75,854 | 0.000 | \$0 | 0.000 | \$0 | 3.310 | \$75,854 |
|                        |              | 0.000 | \$0      | 0.000 | \$0 | 0.000 | \$0 | 0.000 | \$0      |

CERTIFICATION OF LEVIES AND REVENUES  
As of January 1, 1996

Boulder County

| OTHER DISTRICTS contd                         | ASSESSED VALUATION | GENERAL OPERATING         |             | BOND REDEMPTION        |              | CAPITAL/SPECIAL* |          | TOTAL        |
|---|--------------------|---------------------------|-------------|------------------------|--------------|------------------|----------|--------------|
|   |                    | TEMPORARY TAX CREDIT LEVY | REVENUE     | CONTRACTUAL OBLIGATION | REVENUE DATE | ABATEMENT        | REVENUE  |              |
| Niwot Sanitation                              | \$52,536,850       | 0.000                     | \$0         | 0.000                  | \$0          | 0.000            | \$0      | \$0          |
| Urban Drainage & Flood Control #11            | \$2,053,869,430    | .696                      | \$1,429,493 | 0.000                  | \$0          | 0.000            | \$0      | \$1,429,493  |
| TOTAL   | \$2,129,322,800    | XXX                       | \$1,505,347 | XXX                    | \$0          | XXX              | \$0      | \$1,505,347  |
| TOTAL LOCAL IMPROVEMENT AND SERVICE DISTRICTS | \$6,283,337,770    | XXX                       | \$8,769,349 | XXX                    | \$3,062,574  | XXX              | \$10,777 | \$11,711,750 |

#7 See Footnote No. 7  
#8 See Footnote No. 8  
#9 See Footnote No. 9  
#10 See Footnote No. 10  
#11 See Footnote No. 11  
[1] Contractual Obligation W/Fed Govt  
\*1 Cap Exp approved 5/4/94



SUMMARY OF LEVIES AND REVENUES

| TYPE OF LEVY                  | ASSESSED VALUATION | GENERAL OPERATING TEMP TAX CREDIT REVENUE | BOND REDEMPTION CONTRACTUAL OBLIGATION REVENUE | OVERRIDES TRANSPORTATION REVENUE | OTHER* REVENUE | TOTAL REVENUES |
|-------------------------------|--------------------|---|--|----------------------------------|----------------|----------------|
| SCHOOLS                       |                    |   |  |                                  |                |                |
| Districts                     | \$2,745,123,940    | \$102,181,831<br>\$0                      | \$17,305,410<br>\$0                            | \$7,148,246<br>\$0               | \$373,172      | \$127,008,659  |
| LOCAL GOVERNMENT              |                    |   |  |                                  |                |                |
| Counties                      | \$2,745,123,940    | \$61,065,282<br>(\$3,700,427)             | \$0<br>\$0                                     | ////////<br>////////             | \$0            | \$57,364,855   |
| Cities and Towns              | \$2,180,336,890    | \$22,701,453<br>(\$1,038,229)             | \$527,914<br>\$0                               | ////////<br>////////             | \$0            | \$22,191,138   |
| Local Improv. & Service       | \$6,283,337,770    | \$8,769,349<br>(\$149,418)                | \$3,062,574<br>\$0                             | ////////<br>////////             | \$29,244       | \$11,711,750   |
| Sub-Total Local Gov't         | XXX                | \$92,536,085<br>(\$4,888,074)             | \$3,590,488<br>\$0                             | ////////<br>////////             | \$29,244       | \$91,267,743   |
| TOTAL VALUATION & REVENUE #12 | \$2,745,123,940    | \$194,717,916<br>(\$4,888,074)            | \$20,895,898<br>\$0                            | \$7,148,246<br>\$0               | \$402,416      | \$218,276,401  |


#12 See Footnote No. 12 \* See detail for specific fund type and name.

CERTIFICATION OF LEVIES AND REVENUES  
As of January 1, 1996

Boulder County

FOOTNOTES:

- 1 St. Vrain Valley School District RE 1J Includes \$3,611,850 Assessed Valuation and \$174,929 Revenue Attributable To Longmont Downtown Development Authority.
- 2 Boulder Valley School District RE 2J Includes \$29,934,810 Assessed Valuation and \$1,366,225 Revenue Attributable to Boulder Urban Renewal Authority; and, \$6,975,580 Assessed Valuation and \$318,365 Revenue Attributable to Broomfield Urban Renewal Authority
- 3 County Purposes Include \$29,934,810 Assessed Valuation and \$625,548 Revenue Attributable to Boulder Urban Renewal Authority; and, \$3,611,850 Assessed Valuation and \$75,477 Revenue Attributable to Longmont Downtown Development Authority; and, \$6,975,580 Assessed Valuation and \$145,769 Revenue Attributable to Broomfield Urban Renewal Authority.
- 4 City of Boulder Includes \$29,934,810 Assessed Valuation and \$275,071 Revenue Attributable to Boulder Urban Renewal Authority.
- 5 City of Broomfield Includes \$6,975,580 Assessed Valuation and \$96,919 Revenue Attributable to Broomfield Urban Renewal Authority.
- 6 City of Longmont Includes \$3,611,850 Assessed Valuation and \$48,471 Revenue Attributable to Longmont Downtown Development Authority.
- 7 West Adams County Fire District Includes \$6,975,580 Assessed Valuation and \$61,601 Revenue Attributable to Broomfield Urban Renewal Authority.
- 8 Northern Colorado Water Conservancy District Includes \$3,611,850 Assessed Valuation and \$3,612 Revenue Attributable to Longmont Downtown Development Authority; and, \$29,934,810 Assessed Valuation and \$29,935 Revenue Attributable to Boulder Urban Renewal Authority; and \$6,975,580 Assessed Valuation and \$6,976 Revenue Attributable to Broomfield Urban Renewal Authority.
- 9 St. Vrain & Left Hand Water Conservancy District Includes \$3,611,850 Assessed Valuation and \$1,329 Revenue Attributable to Longmont Downtown Development Authority.
- 10 Longmont General Improvement District Includes \$1,164,940 Assessed Valuation and \$7,919 Revenue Attributable to Longmont Downtown Development Authority.
- 11 Urban Drainage & Flood Control District Includes \$29,934,810 Assessed Valuation and \$20,835 Revenue Attributable to Boulder Urban Renewal Authority; and, \$6,975,580 Assessed Valuation and \$4,855 Revenue Attributable to Broomfield Urban Renewal Authority.
- 12 Total Valuation and Revenue Includes \$29,934,810 Assessed Valuation and \$2,317,614 Revenue Attributable to Boulder Urban Renewal Authority; \$3,611,850 Assessed Valuation and \$311,737 Revenue Attributable to Longmont Downtown Development Authority; and \$6,975,580 Assessed Valuation and \$665,275 Revenue Attributable to Broomfield Urban Renewal Authority.



CERTIFICATION OF LEVIES AND REVENUES  
As of January 1, 1996

Chaffee County

| District Number<br>and Name | ASSESSED<br>VALUATION | GENERAL FUND                 |             | BOND REDEMPTION                |           | OVERRIDES              |         | ADA-ASBESTOS/SPECIAL* |         | TOTAL<br>REVENUE |
|-----------------------------|-----------------------|------------------------------|-------------|--------------------------------|-----------|------------------------|---------|-----------------------|---------|------------------|
|                             |                       | TEMPORARY TAX CREDIT<br>LEVY | REVENUE     | CONTRACTUAL OBLIGATION<br>LEVY | REVENUE   | TRANSPORTATION<br>LEVY | REVENUE | ABATEMENT<br>LEVY     | REVENUE |                  |
| SCHOOL DISTRICTS            |                       |                              |             |                                |           |                        |         |                       |         |                  |
| 490                         | \$47,535,670          | 34.429                       | \$1,636,606 | 8.608                          | \$409,187 | 0.000                  | \$0     | 0.000                 | \$0     | \$2,048,169      |
| Buena Vista R 31            |                       | 0.000                        | \$0         | 0.000                          | \$0       | 0.000                  | \$0     | .050                  | \$2,377 |                  |
| 501                         | \$53,214,100          | 35.253                       | \$1,875,957 | 0.000                          | \$0       | 0.000                  | \$0     | 0.000                 | \$0     | \$1,880,161      |
| (1)                         |                       | 0.000                        | \$0         | 0.000                          | \$0       | 0.000                  | \$0     | .079                  | \$4,204 |                  |
| Salida R 32 J               |                       |                              |             |                                |           |                        |         |                       |         |                  |
| TOTAL                       | \$100,749,770         | XXX                          | \$3,512,562 | XXX                            | \$409,187 | XXX                    | \$0     | XXX                   | \$0     | \$3,928,330      |
|                             |                       | XXX                          | \$0         | XXX                            | \$0       | XXX                    | \$0     | XXX                   | \$6,581 |                  |

(1) 0502 - Fremont

| LOCAL GOVERNMENT<br>COUNTY PURPOSES | ASSESSED<br>VALUATION | GENERAL OPERATING            |             | BOND REDEMPTION                |         | CAPITAL/SPECIAL*  |         | TOTAL<br>REVENUE |
|-------------------------------------|-----------------------|------------------------------|-------------|--------------------------------|---------|-------------------|---------|------------------|
|                                     |                       | TEMPORARY TAX CREDIT<br>LEVY | REVENUE     | CONTRACTUAL OBLIGATION<br>LEVY | REVENUE | ABATEMENT<br>LEVY | REVENUE |                  |
| General                             | \$100,749,770         | 8.763                        | \$882,870   | 0.000                          | \$0     | 0.000             | \$0     | \$703,435        |
|                                     |                       | (1.781)                      | (\$179,435) | 0.000                          | \$0     | 0.000             | \$0     |                  |
| Road And Bridge                     | \$100,749,770         | .500                         | \$50,375    | 0.000                          | \$0     | 0.000             | \$0     | \$50,375         |
|                                     |                       | 0.000                        | \$0         | 0.000                          | \$0     | 0.000             | \$0     |                  |
| Public Welfare                      | \$100,749,770         | 2.546                        | \$256,509   | 0.000                          | \$0     | 0.000             | \$0     | \$256,509        |
|                                     |                       | 0.000                        | \$0         | 0.000                          | \$0     | 0.000             | \$0     |                  |
| Capital Expenditures                | \$100,749,770         | 1.000                        | \$100,750   | 0.000                          | \$0     | 0.000             | \$0     | \$100,750        |
|                                     |                       | 0.000                        | \$0         | 0.000                          | \$0     | 0.000             | \$0     |                  |
| Retirement                          | \$100,749,770         | .248                         | \$24,986    | 0.000                          | \$0     | 0.000             | \$0     | \$24,986         |
|                                     |                       | 0.000                        | \$0         | 0.000                          | \$0     | 0.000             | \$0     |                  |
| Airport                             | \$100,749,770         | .600                         | \$60,450    | 0.000                          | \$0     | 0.000             | \$0     | \$60,450         |
|                                     |                       | 0.000                        | \$0         | 0.000                          | \$0     | 0.000             | \$0     |                  |
| TOTAL                               | \$100,749,770         | 13.657                       | \$1,375,940 | 0.000                          | \$0     | 0.000             | \$0     | \$1,196,504      |
|                                     |                       | (1.781)                      | (\$179,435) | 0.000                          | \$0     | 0.000             | \$0     |                  |

| CITIES AND TOWNS | ASSESSED VALUATION | LEVY                    | REVENUE                 | TEMPORARY TAX CREDIT    | GENERAL OPERATING | BOND REDEMPTION - CONTRACTUAL OBLIGATION - REVENUE DATE | TERM LEVY  | CAPITAL/SPECIAL* ABATEMENT | REVENUE    | LEVY       | TOTAL REVENUE |
|------------------|--------------------|-------------------------|-------------------------|-------------------------|-------------------|---|------------|----------------------------|------------|------------|---------------|
| Buena Vista      | \$12,205,700       | 11.072<br>(.975)        | \$135,142<br>(\$11,901) | 2.000<br>0.000          | \$24,411<br>\$0   | 0.000   | 0.000      | \$0                        | 12.097     | \$0        | \$147,652     |
| Poncha Springs   | \$3,438,390        | 2.920                   | \$10,040                | 0.000                   | \$0               | 0.000   | 0.000      | \$0                        | 2.920      | \$0        | \$10,040      |
| Salida           | \$27,853,700       | 0.000<br>5.809<br>0.000 | \$0<br>\$161,802<br>\$0 | 0.000<br>2.735<br>0.000 | \$76,180<br>\$0   | 0.000   | 0.000      | \$0                        | 8.544      | \$0        | \$237,982     |
| TOTAL            | \$43,497,790       | XXX<br>XXX              | \$306,984<br>(\$11,901) | XXX<br>XXX              | \$100,591<br>\$0  | XXX<br>XXX  | XXX<br>XXX | \$0<br>\$0                 | XXX<br>XXX | \$0<br>\$0 | \$395,674     |

| LOCAL IMPROVEMENT AND SERVICE DISTRICTS | ASSESSED VALUATION | LEVY            | REVENUE                 | TEMPORARY TAX CREDIT | GENERAL OPERATING | BOND REDEMPTION - CONTRACTUAL OBLIGATION - REVENUE DATE | TERM LEVY  | CAPITAL/SPECIAL* ABATEMENT | REVENUE    | LEVY       | TOTAL REVENUE |
|---|--------------------|-----------------|-------------------------|----------------------|-------------------|---|------------|----------------------------|------------|------------|---------------|
| FIRE DISTRICTS                          |                    |                 |                         |                      |                   |   |            |                            |            |            |               |
| Chaffee County Fire Prot                | \$49,775,620       | 3.549<br>(.139) | \$176,654<br>(\$6,919)  | 0.000<br>0.000       | \$0<br>\$0        | 0.000   | 0.000      | \$0<br>\$946               | 3.429      | \$0        | \$170,681     |
| South Arkansas Fire Prot                | \$10,490,540       | 4.519<br>(.697) | \$47,407<br>(\$7,312)   | 0.000<br>0.000       | \$0<br>\$0        | 0.000   | 0.000      | \$0<br>\$0                 | 3.822      | \$0        | \$40,095      |
| TOTAL                                   | \$60,266,160       | XXX<br>XXX      | \$224,060<br>(\$14,231) | XXX<br>XXX           | \$0<br>\$0        | XXX<br>XXX  | XXX<br>XXX | \$0<br>\$946               | XXX<br>XXX | \$0<br>\$0 | \$210,775     |

| LIBRARY DISTRICTS                     | ASSESSED VALUATION | LEVY            | REVENUE                 | TEMPORARY TAX CREDIT | GENERAL OPERATING | BOND REDEMPTION - CONTRACTUAL OBLIGATION - REVENUE DATE | TERM LEVY  | CAPITAL/SPECIAL* ABATEMENT | REVENUE    | LEVY       | TOTAL REVENUE |
|---------------------------------------|--------------------|-----------------|-------------------------|----------------------|-------------------|---|------------|----------------------------|------------|------------|---------------|
| No. Chaffee Cty Reg. Library          | \$47,535,670       | 1.500<br>(.180) | \$71,304<br>(\$8,556)   | 0.000<br>0.000       | \$0<br>\$0        | 0.000   | 0.000      | \$0<br>\$0                 | 1.320      | \$0        | \$62,747      |
| Southern Chaffee Cty Regional Library | \$53,214,100       | 3.500<br>(.287) | \$186,249<br>(\$15,272) | .932<br>0.000        | \$49,596<br>\$0   | 0.000   | .005       | \$266                      | 4.150      | \$0        | \$220,839     |
| TOTAL                                 | \$100,749,770      | XXX<br>XXX      | \$257,553<br>(\$23,829) | XXX<br>XXX           | \$49,596<br>\$0   | XXX<br>XXX  | XXX<br>XXX | \$0<br>\$266               | XXX<br>XXX | \$0<br>\$0 | \$283,586     |

| WATER CONSERVANCY DISTRICTS    | ASSESSED VALUATION | LEVY           | REVENUE                | TEMPORARY TAX CREDIT | GENERAL OPERATING | BOND REDEMPTION - CONTRACTUAL OBLIGATION - REVENUE DATE | TERM LEVY  | CAPITAL/SPECIAL* ABATEMENT | REVENUE    | LEVY       | TOTAL REVENUE |
|--------------------------------|--------------------|----------------|------------------------|----------------------|-------------------|---|------------|----------------------------|------------|------------|---------------|
| Southeastern Colorado Water Co | \$77,924,730       | .969<br>(.025) | \$75,509<br>(\$1,948)  | 0.000<br>0.000       | \$0<br>\$0        | 0.000   | 0.000      | \$0<br>\$0                 | .944       | \$0        | \$73,561      |
| Upper Arkansas Water Cons      | \$100,744,760      | .478<br>0.000  | \$48,156<br>\$0        | 0.000<br>0.000       | \$0<br>\$0        | 0.000   | 0.000      | \$0<br>\$0                 | .478       | \$0        | \$48,156      |
| TOTAL                          | \$178,669,490      | XXX<br>XXX     | \$123,665<br>(\$1,948) | XXX<br>XXX           | \$0<br>\$0        | XXX<br>XXX  | XXX<br>XXX | \$0<br>\$0                 | XXX<br>XXX | \$0<br>\$0 | \$121,717     |

CERTIFICATION OF LEVIES AND REVENUES  
As of January 1, 1996

Chaffee County

|   | ASSESSED VALUATION | GENERAL OPERATING         |              | BOND REDEMPTION                     |           | CAPITAL/SPECIAL*       |         | TOTAL     |
|---|--------------------|---------------------------|--------------|-------------------------------------|-----------|------------------------|---------|-----------|
|   |                    | TEMPORARY TAX CREDIT LEVY | REVENUE LEVY | CONTRACTUAL OBLIGATION REVENUE DATE | TERM LEVY | ABATEMENT REVENUE LEVY | REVENUE |           |
| OTHER DISTRICTS                               |                    |                           |              |                                     |           |                        |         |           |
| Buena Vista Sanitation                        | \$11,962,630       | 2.849                     | \$34,082     | 0.000                               | \$0       | 0.000                  | \$0     | \$23,507  |
|   |                    | (.884)                    | (\$10,575)   | 0.000                               | \$0       | 0.000                  | \$0     |           |
| Heart Of The Rockies Reg. Med. Ctr.           | \$100,749,760      | 1.474                     | \$148,505    | 0.000                               | \$0       | 0.000                  | \$0     | \$148,505 |
|   |                    | 0.000                     | \$0          | 0.000                               | \$0       | 0.000                  | \$0     |           |
| TOTAL   | \$112,712,390      | XXX                       | \$182,587    | XXX                                 | \$0       | XXX                    | \$0     | \$172,012 |
|   |                    | XXX                       | (\$10,575)   | XXX                                 | \$0       | XXX                    | \$0     |           |
| TOTAL LOCAL IMPROVEMENT AND SERVICE DISTRICTS | \$452,397,810      | XXX                       | \$787,865    | XXX                                 | \$49,596  | XXX                    | \$0     | \$788,090 |
|   |                    | XXX                       | (\$10,575)   | XXX                                 | \$0       | XXX                    | \$1,212 |           |

SUMMARY OF LEVIES AND REVENUES

| TYPE OF LEVY                         | ASSESSED VALUATION | GENERAL OPERATING TEMP TAX CREDIT REVENUE | BOND REDEMPTION CONTRACTUAL OBLIGATION REVENUE | OVERRIDES TRANSPORTATION REVENUE | OTHER* REVENUE | TOTAL REVENUES |
|--------------------------------------|--------------------|---|--|----------------------------------|----------------|----------------|
| <b>SCHOOLS</b>                       |                    |   |  |                                  |                |                |
| Districts                            | \$100,749,770      | \$3,512,562<br>\$0                        | \$409,187<br>\$0                               | \$0<br>\$0                       | \$6,581        | \$3,928,330    |
| <b>LOCAL GOVERNMENT</b>              |                    |   |  |                                  |                |                |
| Counties                             | \$100,749,770      | \$1,375,940<br>(\$179,435)                | \$0<br>\$0                                     | ////////<br>////////             | \$0<br>\$0     | \$1,196,504    |
| Cities and Towns                     | \$43,497,790       | \$306,984<br>(\$11,901)                   | \$100,591<br>\$0                               | ////////<br>////////             | \$0            | \$395,674      |
| Local Improv. & Service              | \$452,397,810      | \$787,865<br>(\$50,583)                   | \$49,596<br>\$0                                | ////////<br>////////             | \$1,212        | \$788,090      |
| Sub-Total Local Gov't                | XXX                | \$2,470,788<br>(\$241,919)                | \$150,187<br>\$0                               | ////////<br>////////             | \$1,212        | \$2,380,268    |
| <b>TOTAL VALUATION &amp; REVENUE</b> | \$100,749,770      | \$5,983,351<br>(\$241,919)                | \$559,374<br>\$0                               | \$0<br>\$0                       | \$7,793        | \$6,308,598    |

\* See detail for specific fund type and name.

CERTIFICATION OF LEVIES AND REVENUES  
As of January 1, 1996

Cheyenne County

| District Number<br>and Name | ASSESSED<br>VALUATION | GENERAL FUND                 |             | BOND REDEMPTION*                |         | OVERRIDES              |           | ADA-ASBESTOS/SPECIAL* |         | TOTAL<br>REVENUE |             |
|-----------------------------|-----------------------|------------------------------|-------------|---------------------------------|---------|------------------------|-----------|-----------------------|---------|------------------|-------------|
|                             |                       | TEMPORARY TAX CREDIT<br>LEVY | REVENUE     | CONTRACTUAL OBLIGATION*<br>LEVY | REVENUE | TRANSPORTATION<br>LEVY | REVENUE   | ABATEMENT<br>LEVY     | REVENUE |                  |             |
| SCHOOL DISTRICTS            |                       |                              |             |                                 |         |                        |           |                       |         |                  |             |
| 510                         | \$38,541,000          | 21.092                       | \$812,907   | 0.000                           | \$0     | 5.189                  | \$199,989 | 0.000                 | \$0     | 26.281           | \$1,012,896 |
| Kit Carson R 1              |                       | 0.000                        | \$0         | 0.000                           | \$0     | 0.000                  | \$0       | 0.000                 | \$0     |                  | \$0         |
| 520                         | \$52,880,900          | 15.558                       | \$822,721   | 0.000                           | \$0     | 4.117                  | \$217,711 | 0.000                 | \$0     | 19.675           | \$1,040,432 |
| Cheyenne Wells RE 5         |                       | 0.000                        | \$0         | 0.000                           | \$0     | 0.000                  | \$0       | 0.000                 | \$0     |                  | \$0         |
| TOTAL                       | \$91,421,900          | XXX                          | \$1,635,628 | XXX                             | \$0     | XXX                    | \$417,700 | XXX                   | \$0     | XXX              | \$2,053,328 |
|                             |                       | XXX                          | \$0         | XXX                             | \$0     | XXX                    | \$0       | XXX                   | \$0     |                  | \$0         |

| LOCAL GOVERNMENT<br>COUNTY PURPOSES | ASSESSED<br>VALUATION | GENERAL OPERATING            |             | BOND REDEMPTION*                |         | CAPITAL/SPECIAL*  |         | TOTAL<br>REVENUE |             |
|-------------------------------------|-----------------------|------------------------------|-------------|---------------------------------|---------|-------------------|---------|------------------|-------------|
|                                     |                       | TEMPORARY TAX CREDIT<br>LEVY | REVENUE     | CONTRACTUAL OBLIGATION*<br>LEVY | REVENUE | ABATEMENT<br>LEVY | REVENUE |                  |             |
| General                             | \$91,421,900          | 9.010                        | \$823,711   | 0.000                           | \$0     | 0.000             | \$0     | 9.010            | \$823,711   |
| Road And Bridge                     | \$91,421,900          | 0.000                        | \$0         | 0.000                           | \$0     | 0.000             | \$0     | 0.000            | \$0         |
| Public Welfare                      | \$91,421,900          | 5.200                        | \$475,394   | 0.000                           | \$0     | 0.000             | \$0     | 5.200            | \$475,394   |
| Capital Expenditures                | \$91,421,900          | 0.000                        | \$0         | 0.000                           | \$0     | 0.000             | \$0     | 0.000            | \$0         |
| Retirement                          | \$91,421,900          | .400                         | \$36,569    | 0.000                           | \$0     | 0.000             | \$0     | .400             | \$36,569    |
| Ambulance                           | \$91,421,900          | 0.000                        | \$0         | 0.000                           | \$0     | 0.000             | \$0     | 0.000            | \$0         |
|                                     |                       | .200                         | \$18,284    | 0.000                           | \$0     | 0.000             | \$0     | .200             | \$18,284    |
|                                     |                       | 0.000                        | \$0         | 0.000                           | \$0     | 0.000             | \$0     | 0.000            | \$0         |
|                                     |                       | .300                         | \$27,427    | 0.000                           | \$0     | 0.000             | \$0     | .300             | \$27,427    |
|                                     |                       | 0.000                        | \$0         | 0.000                           | \$0     | 0.000             | \$0     | 0.000            | \$0         |
|                                     |                       | .050                         | \$4,571     | 0.000                           | \$0     | 0.000             | \$0     | .050             | \$4,571     |
|                                     |                       | 0.000                        | \$0         | 0.000                           | \$0     | 0.000             | \$0     | 0.000            | \$0         |
| TOTAL                               | \$91,421,900          | 15.160                       | \$1,385,956 | 0.000                           | \$0     | 0.000             | \$0     | 15.160           | \$1,385,956 |
|                                     |                       | 0.000                        | \$0         | 0.000                           | \$0     | 0.000             | \$0     | 0.000            | \$0         |



|  | ASSESSED VALUATION  | GENERAL OPERATING         |                  |            | BOND REDEMPTION        |         |      | CAPITAL/SPECIAL* |            |         |           |            |                  |
|--|---------------------|---------------------------|------------------|------------|------------------------|---------|------|------------------|------------|---------|-----------|------------|------------------|
|  |                     | TEMPORARY TAX CREDIT LEVY | REVENUE          | LEVY       | CONTRACTUAL OBLIGATION | REVENUE | DATE | TERM             | LEVY       | REVENUE | ABATEMENT | LEVY       | TOTAL REVENUE    |
| <b>CITIES AND TOWNS</b>                        |                     |                           |                  |            |                        |         |      |                  |            |         |           |            |                  |
| Cheyenne Wells                                 | \$3,290,220         | 41.618                    | \$136,932        | 0.000      | \$0                    |         |      | 0.000            | \$0        |         |           | 41.618     | \$136,932        |
|  |                     | 0.000                     | \$0              | 0.000      | \$0                    |         |      | 0.000            | \$0        |         |           |            | \$0              |
| Kit Carson                                     | \$950,430           | 17.770                    | \$16,889         | 0.000      | \$0                    |         |      | 0.000            | \$0        |         |           | 17.770     | \$16,889         |
|  |                     | 0.000                     | \$0              | 0.000      | \$0                    |         |      | 0.000            | \$0        |         |           |            | \$0              |
| <b>TOTAL</b>                                   | <b>\$4,240,650</b>  | <b>XXX</b>                | <b>\$153,822</b> | <b>XXX</b> | <b>\$0</b>             |         |      | <b>XXX</b>       | <b>\$0</b> |         |           | <b>XXX</b> | <b>\$153,822</b> |
|  |                     | <b>XXX</b>                | <b>\$0</b>       | <b>XXX</b> | <b>\$0</b>             |         |      | <b>XXX</b>       | <b>\$0</b> |         |           |            | <b>\$0</b>       |
| <b>LOCAL IMPROVEMENT AND SERVICE DISTRICTS</b> |                     |                           |                  |            |                        |         |      |                  |            |         |           |            |                  |
| <b>FIRE DISTRICTS</b>                          |                     |                           |                  |            |                        |         |      |                  |            |         |           |            |                  |
| Cheyenne County Fire Prot No. 1                | \$53,109,110        | .741                      | \$39,354         | 0.000      | \$0                    |         |      | 0.000            | \$0        |         |           | .741       | \$39,354         |
|  |                     | 0.000                     | \$0              | 0.000      | \$0                    |         |      | 0.000            | \$0        |         |           |            | \$0              |
| West Cheyenne Fire Prot                        | \$37,066,550        | 1.170                     | \$43,368         | 0.000      | \$0                    |         |      | 0.000            | \$0        |         |           | 1.170      | \$43,368         |
|  |                     | 0.000                     | \$0              | 0.000      | \$0                    |         |      | 0.000            | \$0        |         |           |            | \$0              |
| <b>TOTAL</b>                                   | <b>\$90,175,660</b> | <b>XXX</b>                | <b>\$82,722</b>  | <b>XXX</b> | <b>\$0</b>             |         |      | <b>XXX</b>       | <b>\$0</b> |         |           | <b>XXX</b> | <b>\$82,722</b>  |
|  |                     | <b>XXX</b>                | <b>\$0</b>       | <b>XXX</b> | <b>\$0</b>             |         |      | <b>XXX</b>       | <b>\$0</b> |         |           |            | <b>\$0</b>       |
| <b>CEMETERY DISTRICTS</b>                      |                     |                           |                  |            |                        |         |      |                  |            |         |           |            |                  |
| Arapahoe Cemetery                              | \$31,359,080        | .024                      | \$753            | 0.000      | \$0                    |         |      | 0.000            | \$0        |         |           | .024       | \$753            |
|  |                     | 0.000                     | \$0              | 0.000      | \$0                    |         |      | 0.000            | \$0        |         |           |            | \$0              |
| Fairview Cemetery                              | \$21,750,030        | .463                      | \$10,070         | 0.000      | \$0                    |         |      | 0.000            | \$0        |         |           | .463       | \$10,070         |
|  |                     | 0.000                     | \$0              | 0.000      | \$0                    |         |      | 0.000            | \$0        |         |           |            | \$0              |
| Kit Carson Cemetery                            | \$0                 | 0.000                     | \$0              | 0.000      | \$0                    |         |      | 0.000            | \$0        |         |           | 0.000      | \$0              |
|  |                     | 0.000                     | \$0              | 0.000      | \$0                    |         |      | 0.000            | \$0        |         |           |            | \$0              |
| <b>TOTAL</b>                                   | <b>\$53,109,110</b> | <b>XXX</b>                | <b>\$10,823</b>  | <b>XXX</b> | <b>\$0</b>             |         |      | <b>XXX</b>       | <b>\$0</b> |         |           | <b>XXX</b> | <b>\$10,823</b>  |
|  |                     | <b>XXX</b>                | <b>\$0</b>       | <b>XXX</b> | <b>\$0</b>             |         |      | <b>XXX</b>       | <b>\$0</b> |         |           |            | <b>\$0</b>       |
| <b>OTHER DISTRICTS</b>                         |                     |                           |                  |            |                        |         |      |                  |            |         |           |            |                  |
| Cheyenne County Hospital                       | \$91,421,900        | .284                      | \$25,964         | 0.000      | \$0                    |         |      | 0.000            | \$0        |         |           | .284       | \$25,964         |
|  |                     | 0.000                     | \$0              | 0.000      | \$0                    |         |      | 0.000            | \$0        |         |           |            | \$0              |
| Cheyenne Wells Metro Rec                       | \$3,290,220         | 1.019                     | \$3,353          | 0.000      | \$0                    |         |      | 0.000            | \$0        |         |           | 1.019      | \$3,353          |
|  |                     | 0.000                     | \$0              | 0.000      | \$0                    |         |      | 0.000            | \$0        |         |           |            | \$0              |
| Cheyenne Wells Sanitation No. 1                | \$2,755,650         | 4.599                     | \$12,673         | 2.240      | \$6,173                |         |      | 0.000            | \$0        |         |           | 6.839      | \$18,846         |
|  |                     | 0.000                     | \$0              | 0.000      | \$0                    |         |      | 0.000            | \$0        |         |           |            | \$0              |
| East Cheyenne Groundwater Mana                 | \$51,577,600        | 0.000                     | \$0              | 0.000      | \$0                    |         |      | 0.000            | \$0        |         |           | 0.000      | \$0              |
|  |                     | 0.000                     | \$0              | 0.000      | \$0                    |         |      | 0.000            | \$0        |         |           |            | \$0              |

CERTIFICATION OF LEVIES AND REVENUES  
As of January 1, 1996

Cheyenne County

| OTHER DISTRICTS contd                         | ASSESSED VALUATION | GENERAL OPERATING         |              | BOND REDEMPTION        |              | CAPITAL/SPECIAL* |                        | TOTAL     |
|---|--------------------|---------------------------|--------------|------------------------|--------------|------------------|------------------------|-----------|
|   |                    | TEMPORARY TAX CREDIT LEVY | REVENUE LEVY | CONTRACTUAL OBLIGATION | REVENUE DATE | TERM LEVY        | ABATEMENT REVENUE LEVY |           |
| East Cheyenne Rec                             | \$49,818,890       | 1.000                     | \$49,819     | 0.000                  | \$0          | 0.000            | \$0                    | \$49,819  |
|   |                    | 0.000                     | \$0          | 0.000                  | \$0          | 0.000            | \$0                    |           |
| Eastern Cheyenne County                       | \$53,129,570       | .837                      | \$44,469     | 0.000                  | \$0          | 0.000            | \$0                    | \$44,469  |
| Pest Control                                  |                    | 0.000                     | \$0          | 0.000                  | \$0          | 0.000            | \$0                    |           |
| TOTAL   | \$251,993,830      | XXX                       | \$136,278    | XXX                    | \$6,173      | XXX              | \$0                    | \$142,451 |
|   |                    | XXX                       | \$0          | XXX                    | \$0          | XXX              | \$0                    |           |
| TOTAL LOCAL IMPROVEMENT AND SERVICE DISTRICTS | \$395,278,600      | XXX                       | \$229,823    | XXX                    | \$6,173      | XXX              | \$0                    | \$235,995 |
|   |                    | XXX                       | \$0          | XXX                    | \$0          | XXX              | \$0                    |           |

SUMMARY OF LEVIES AND REVENUES

| TYPE OF LEVY                         | ASSESSED VALUATION | GENERAL OPERATING TEMP TAX CREDIT REVENUE | BOND REDEMPTION CONTRACTUAL OBLIGATION REVENUE | OVERRIDES TRANSPORTATION REVENUE | OTHER* REVENUE | TOTAL REVENUES |
|--------------------------------------|--------------------|---|--|----------------------------------|----------------|----------------|
| <b>SCHOOLS</b>                       |                    |   |  |                                  |                |                |
| Districts                            | \$91,421,900       | \$1,635,628                               | \$0  | \$417,700                        | \$0            | \$2,053,328    |
|                                      |                    | \$0                                       | \$0  | \$0                              |                |                |
| <b>LOCAL GOVERNMENT</b>              |                    |   |  |                                  |                |                |
| Countries                            | \$91,421,900       | \$1,385,956                               | \$0  | ////////                         | \$0            | \$1,385,956    |
|                                      |                    | \$0                                       | \$0  | ////////                         |                |                |
| Cities and Towns                     | \$4,240,650        | \$153,822                                 | \$0  | ////////                         | \$0            | \$153,822      |
|                                      |                    | \$0                                       | \$0  | ////////                         |                |                |
| Local Improv. & Service              | \$395,278,600      | \$229,823                                 | \$6,173  | ////////                         | \$0            | \$235,995      |
|                                      |                    | \$0                                       | \$0  | ////////                         |                |                |
| <b>Sub-Total Local Gov't</b>         | XXX                | \$1,769,600                               | \$6,173  | ////////                         | \$0            | \$1,775,773    |
|                                      |                    | \$0                                       | \$0  | ////////                         |                |                |
| <b>TOTAL VALUATION &amp; REVENUE</b> | \$91,421,900       | \$3,405,228                               | \$6,173  | \$417,700                        | \$0            | \$3,829,101    |
|                                      |                    | \$0                                       | \$0  | \$0                              |                |                |

\* See detail for specific fund type and name.

CERTIFICATION OF LEVIES AND REVENUES  
As of January 1, 1996

Clear Creek County

| District Number<br>and Name         | ASSESSED<br>VALUATION | GENERAL FUND                 |             | BOND REDEMPTION                |           | OVERRIDES              |           | ADA-ASBESTOS/SPECIAL* |         | TOTAL<br>REVENUE |             |
|-------------------------------------|-----------------------|------------------------------|-------------|--------------------------------|-----------|------------------------|-----------|-----------------------|---------|------------------|-------------|
|                                     |                       | TEMPORARY TAX CREDIT<br>LEVY | REVENUE     | CONTRACTUAL OBLIGATION<br>LEVY | REVENUE   | TRANSPORTATION<br>LEVY | REVENUE   | ABATEMENT<br>LEVY     | REVENUE |                  |             |
| SCHOOL DISTRICTS                    |                       |                              |             |                                |           |                        |           |                       |         |                  |             |
| 540                                 | \$110,783,070         | 36.486                       | \$4,042,031 | 6.729                          | \$745,459 | 2.376                  | \$263,221 | 0.000                 | \$0     | 45.596           | \$5,051,265 |
| Idaho Springs Re 1                  |                       | 0.000                        | \$0         | 0.000                          | \$0       | 0.000                  | \$0       | 0.005                 | \$554   |                  |             |
|                                     |                       |                              |             |                                |           |                        |           |                       |         |                  |             |
|                                     |                       |                              |             |                                |           |                        |           |                       |         |                  |             |
| LOCAL GOVERNMENT<br>COUNTY PURPOSES |                       |                              |             |                                |           |                        |           |                       |         |                  |             |
| General                             | \$110,783,070         | 28.376                       | \$3,143,580 | 0.000                          | \$0       |                        |           | 0.000                 | \$0     | 27.281           | \$3,022,273 |
|                                     |                       | (1.095)                      | (\$121,307) | 0.000                          | \$0       |                        |           | 0.000                 | \$0     |                  |             |
| Road And Bridge                     | \$110,783,070         | 3.306                        | \$366,249   | 0.000                          | \$0       |                        |           | 0.000                 | \$0     | 3.306            | \$366,249   |
|                                     |                       | 0.000                        | \$0         | 0.000                          | \$0       |                        |           | 0.000                 | \$0     |                  |             |
| Public Welfare                      | \$110,783,070         | 1.475                        | \$163,405   | 0.000                          | \$0       |                        |           | 0.000                 | \$0     | 1.475            | \$163,405   |
|                                     |                       | 0.000                        | \$0         | 0.000                          | \$0       |                        |           | 0.000                 | \$0     |                  |             |
| Library                             | \$110,783,070         | 1.429                        | \$158,309   | 0.000                          | \$0       |                        |           | 0.000                 | \$0     | 1.429            | \$158,309   |
|                                     |                       | 0.000                        | \$0         | 0.000                          | \$0       |                        |           | 0.000                 | \$0     |                  |             |
| Solid Waste Disposal                | \$110,783,070         | 1.070                        | \$118,538   | 0.000                          | \$0       |                        |           | 0.000                 | \$0     | 1.070            | \$118,538   |
|                                     |                       | 0.000                        | \$0         | 0.000                          | \$0       |                        |           | 0.000                 | \$0     |                  |             |
|                                     |                       |                              |             |                                |           |                        |           |                       |         |                  |             |
| TOTAL                               | \$110,783,070         | 35.656                       | \$3,950,081 | 0.000                          | \$0       |                        |           | 0.000                 | \$0     | 34.561           | \$3,828,774 |
|                                     |                       | (1.095)                      | (\$121,307) | 0.000                          | \$0       |                        |           | 0.000                 | \$0     |                  |             |

| GENERAL OPERATING     |                              |          |                                | BOND REDEMPTION* |                                   | CAPITAL/SPECIAL*  |         | TOTAL<br>REVENUE |
|-----------------------|------------------------------|----------|--------------------------------|------------------|-----------------------------------|-------------------|---------|------------------|
| ASSESSED<br>VALUATION | TEMPORARY TAX CREDIT<br>LEVY | REVENUE  | CONTRACTUAL OBLIGATION<br>LEVY | REVENUE          | CONTRACTUAL OBLIGATION<br>REVENUE | ABATEMENT<br>LEVY | REVENUE |                  |
| \$110,783,070         | 11.487                       | \$17,480 | 0.000                          | \$0              |                                   | 0.000             | \$0     | 11.487           |
| Empire                | 0.000                        | \$0      | 0.000                          | \$0              |                                   | 0.000             | \$0     |                  |
| Georgetown            | 11.267                       | \$93,072 | 0.000                          | \$0              |                                   | 0.000             | \$0     | 11.267           |
|                       | 0.000                        | \$0      | 0.000                          | \$0              |                                   | 0.000             | \$0     |                  |

|               | ASSESSED VALUATION  | GENERAL OPERATING TEMPORARY TAX CREDIT LEVY | REVENUE          | LEVY       | BOND REDEMPTION CONTRACTUAL OBLIGATION REVENUE | DATE | TERM | LEVY       | CAPITAL/SPECIAL ABATEMENT REVENUE | LEVY       | TOTAL REVENUE    |
|---------------|---------------------|---|------------------|------------|--|------|------|------------|-----------------------------------|------------|------------------|
| Idaho Springs | \$11,819,960        | 8.721                                       | \$103,082        | 0.000      | \$0  |      |      | 0.000      | \$0                               | 8.721      | \$103,082        |
|               |                     | 0.000                                       | \$0              | 0.000      | \$0  |      |      | 0.000      | \$0                               |            | \$0              |
| Silver Plume  | \$1,139,920         | 10.082                                      | \$11,493         | 8.291      | \$9,451  |      |      | 0.000      | \$0                               | 18.373     | \$20,944         |
|               |                     | 0.000                                       | \$0              | 0.000      | \$0  |      |      | 0.000      | \$0                               |            | \$0              |
| <b>TOTAL</b>  | <b>\$22,742,150</b> | <b>XXX</b>                                  | <b>\$225,126</b> | <b>XXX</b> | <b>\$9,451</b>                                 |      |      | <b>XXX</b> | <b>\$0</b>                        | <b>XXX</b> | <b>\$234,577</b> |
|               |                     | <b>XXX</b>                                  | <b>\$0</b>       | <b>XXX</b> | <b>\$0</b>                                     |      |      | <b>XXX</b> | <b>\$0</b>                        |            | <b>\$0</b>       |

LOCAL IMPROVEMENT AND SERVICE DISTRICTS

| SANITATION DISTRICTS           | ASSESSED VALUATION | GENERAL OPERATING TEMPORARY TAX CREDIT LEVY | REVENUE         | LEVY       | BOND REDEMPTION CONTRACTUAL OBLIGATION REVENUE | DATE | TERM   | LEVY       | CAPITAL/SPECIAL ABATEMENT REVENUE | LEVY       | TOTAL REVENUE   |
|--------------------------------|--------------------|---|-----------------|------------|--|------|--------|------------|-----------------------------------|------------|-----------------|
| Central Clear Creek Sanitation | \$2,383,390        | 7.276                                       | \$17,342        | 9.532      | \$22,718                                       | 1975 | 40yrs. | 0.000      | \$0                               | 16.808     | \$40,060        |
|                                |                    | 0.000                                       | \$0             | 0.000      | \$0  |      |        | 0.000      | \$0                               |            | \$0             |
| Chicago Creek Sanitation       | \$868,750          | 4.500                                       | \$3,909         | 0.000      | \$0  |      |        | 0.000      | \$0                               | 4.500      | \$3,909         |
|                                |                    | 0.000                                       | \$0             | 0.000      | \$0  |      |        | 0.000      | \$0                               |            | \$0             |
| <b>TOTAL</b>                   | <b>\$3,252,140</b> | <b>XXX</b>                                  | <b>\$21,251</b> | <b>XXX</b> | <b>\$22,718</b>                                |      |        | <b>XXX</b> | <b>\$0</b>                        | <b>XXX</b> | <b>\$43,969</b> |
|                                |                    | <b>XXX</b>                                  | <b>\$0</b>      | <b>XXX</b> | <b>\$0</b>                                     |      |        | <b>XXX</b> | <b>\$0</b>                        |            | <b>\$0</b>      |

WATER & SANITATION DISTRICTS

|                               | ASSESSED VALUATION | GENERAL OPERATING TEMPORARY TAX CREDIT LEVY | REVENUE         | LEVY       | BOND REDEMPTION CONTRACTUAL OBLIGATION REVENUE | DATE    | TERM   | LEVY       | CAPITAL/SPECIAL ABATEMENT REVENUE | LEVY       | TOTAL REVENUE    |
|-------------------------------|--------------------|---|-----------------|------------|--|---------|--------|------------|-----------------------------------|------------|------------------|
| Mountain Water & San          | \$350              | 9.326                                       | \$3             | 24.814     | \$9  | 1981    | 20yrs. | 0.000      | \$0                               | 32.984     | \$12             |
|                               |                    | (1.156)                                     | (\$0)           | 0.000      | \$0  |         |        | 0.000      | \$0                               |            | \$0              |
| St Mary's Glacier Water & San | \$2,761,210        | 4.634                                       | \$12,795        | 24.790     | \$68,450                                       | 7/1/95  |        | 0.000      | \$0                               | 29.424     | \$81,246         |
|                               |                    | 0.000                                       | \$0             | 0.000      | \$0  |         |        | 0.000      | \$0                               |            | \$0              |
| Upper Bear Creek Sanitation   | \$3,807,950        | 5.299                                       | \$20,178        | 25.401     | \$96,726                                       | 4/15/92 | 6yrs.  | 0.000      | \$0                               | 30.700     | \$116,904        |
|                               |                    | 0.000                                       | \$0             | 0.000      | \$0  |         |        | 0.000      | \$0                               |            | \$0              |
| <b>TOTAL</b>                  | <b>\$6,569,510</b> | <b>XXX</b>                                  | <b>\$32,977</b> | <b>XXX</b> | <b>\$165,185</b>                               |         |        | <b>XXX</b> | <b>\$0</b>                        | <b>XXX</b> | <b>\$198,161</b> |
|                               |                    | <b>XXX</b>                                  | <b>(\$0)</b>    | <b>XXX</b> | <b>\$0</b>                                     |         |        | <b>XXX</b> | <b>\$0</b>                        |            | <b>\$0</b>       |

OTHER DISTRICTS

|   | ASSESSED VALUATION | GENERAL OPERATING TEMPORARY TAX CREDIT LEVY | REVENUE    | LEVY  | BOND REDEMPTION CONTRACTUAL OBLIGATION REVENUE | DATE   | TERM   | LEVY  | CAPITAL/SPECIAL ABATEMENT REVENUE | LEVY  | TOTAL REVENUE |
|---|--------------------|---|------------|-------|--|--------|--------|-------|-----------------------------------|-------|---------------|
| Clear Creek Cty Emergency Services G.I.D. | \$51,587,320       | 4.569                                       | \$235,702  | 0.000 | \$0  |        |        | 0.000 | \$0                               | 4.162 | \$214,706     |
|   |                    | (.407)                                      | (\$20,996) | 0.000 | \$0  |        |        | 0.000 | \$0                               |       | \$0           |
| Clear Creek Metro Rec                     | \$89,889,190       | 2.294                                       | \$206,206  | .878  | \$78,923                                       | 1989   | 19yrs. | 0.000 | \$0                               | 3.023 | \$271,735     |
|   |                    | (.149)                                      | (\$13,393) | 0.000 | \$0  |        |        | 0.000 | \$0                               |       | \$0           |
| Evergreen Fire Prot                       | \$28,955,460       | 4.857                                       | \$140,637  | .516  | \$14,941                                       | 1/5/87 | 9yrs.  | 0.000 | \$0                               | 5.373 | \$155,578     |
|   |                    | 0.000                                       | \$0        | 0.000 | \$0  |        |        | 0.000 | \$0                               |       | \$0           |

CERTIFICATION OF LEVIES AND REVENUES  
As of January 1, 1996

Clear Creek County

| OTHER DISTRICTS contd                         | ASSESSED VALUATION | GENERAL OPERATING         |                         | BOND REDEMPTION                      |                  | CAPITAL/SPECIAL* |            | TOTAL      |
|---|--------------------|---------------------------|-------------------------|--------------------------------------|------------------|------------------|------------|------------|
|   |                    | TEMPORARY TAX CREDIT LEVY | REVENUE                 | CONTRACTUAL OBLIGATION- REVENUE DATE | TERM LEVY        | ABATEMENT        | REVENUE    |            |
| St Mary's Glacier Metro                       | \$2,761,210        | 22.471                    | \$62,047                | 0.000                                | \$0              | 0.000            | \$0        | 22.471     |
|   |                    | 0.000                     | \$0                     | 0.000                                | \$0              | 0.000            | \$0        |            |
| Upper South Platte Water                      | \$30,900           | .134                      | \$4                     | 0.000                                | \$0              | 0.000            | \$0        | .118       |
| Cons  |                    | (.016)                    | (\$0)                   | 0.000                                | \$0              | 0.000            | \$0        |            |
| TOTAL   | \$173,224,080      | XXX<br>XXX                | \$644,596<br>(\$34,390) | XXX<br>XXX                           | \$93,864<br>\$0  | XXX<br>XXX       | \$0<br>\$0 | XXX<br>XXX |
| TOTAL LOCAL IMPROVEMENT AND SERVICE DISTRICTS | \$183,045,730      | XXX<br>XXX                | \$698,824<br>(\$34,390) | XXX<br>XXX                           | \$281,767<br>\$0 | XXX<br>XXX       | \$0<br>\$0 | XXX<br>XXX |



SUMMARY OF LEVIES AND REVENUES

| TYPE OF LEVY              | ASSESSED VALUATION | GENERAL OPERATING TEMP TAX CREDIT REVENUE | BOND REDEMPTION CONTRACTUAL OBLIGATION REVENUE | OVERRIDES TRANSPORTATION REVENUE | OTHER* REVENUE | TOTAL REVENUES |
|---------------------------|--------------------|---|--|----------------------------------|----------------|----------------|
| SCHOOLS                   |                    |   |  |                                  |                |                |
| Districts                 | \$110,783,070      | \$4,042,031<br>\$0                        | \$745,459<br>\$0                               | \$263,221<br>\$0                 | \$554          | \$5,051,265    |
| LOCAL GOVERNMENT          |                    |   |  |                                  |                |                |
| Counties                  | \$110,783,070      | \$3,950,081<br>(\$121,307)                | \$0<br>\$0                                     | ////////<br>////////             | \$0            | \$3,828,774    |
| Cities and Towns          | \$22,742,150       | \$225,126<br>\$0                          | \$9,451<br>\$0                                 | ////////<br>////////             | \$0            | \$234,577      |
| Local Improv. & Service   | \$183,045,730      | \$698,824<br>(\$34,390)                   | \$281,767<br>\$0                               | ////////<br>////////             | \$0            | \$946,201      |
| Sub-Total Local Gov't     | XXX                | \$4,874,031<br>(\$155,698)                | \$291,218<br>\$0                               | ////////<br>////////             | \$0            | \$5,009,552    |
| TOTAL VALUATION & REVENUE | \$110,783,070      | \$8,916,063<br>(\$155,698)                | \$1,036,677<br>\$0                             | \$263,221<br>\$0                 | \$554          | \$10,060,817   |

\* See detail for specific fund type and name.

CERTIFICATION OF LEVIES AND REVENUES  
As of January 1, 1996

Conejos County

| District Number<br>and Name  | ASSESSED<br>VALUATION | GENERAL FUND                 |             | BOND REDEMPTION*                |           | OVERRIDES              |         | ADA-ASBESTOS/SPECIAL* |          | TOTAL  |             |
|------------------------------|-----------------------|------------------------------|-------------|---------------------------------|-----------|------------------------|---------|-----------------------|----------|--------|-------------|
|                              |                       | TEMPORARY TAX CREDIT<br>LEVY | REVENUE     | CONTRACTUAL OBLIGATION*<br>LEVY | REVENUE   | TRANSPORTATION<br>LEVY | REVENUE | ABATEMENT<br>LEVY     | REVENUE  |        |             |
| SCHOOL DISTRICTS             |                       |                              |             |                                 |           |                        |         |                       |          |        |             |
| 102 (1)                      | \$1,288,390           | 39.115                       | \$50,395    | 16.800                          | \$21,645  | 0.000                  | \$0     | 0.000                 | \$0      | 57.035 | \$73,483    |
| Alamosa RE 11 J              |                       | 0.000                        | \$0         | 0.000                           | \$0       | 0.000                  | \$0     | 1.120                 | \$1,443  |        |             |
| 551 (2)                      | \$11,857,250          | 40.080                       | \$475,239   | 7.180                           | \$85,135  | 0.000                  | \$0     | 0.000                 | \$0      | 47.497 | \$563,184   |
| North Conejos/La Jara RE 1 J |                       | 0.000                        | \$0         | 0.000                           | \$0       | 0.000                  | \$0     | .237                  | \$2,810  |        |             |
| 561 (3)                      | \$3,077,690           | 40.080                       | \$123,354   | 0.000                           | \$0       | 0.000                  | \$0     | 0.000                 | \$0      | 41.856 | \$128,820   |
| Sanford 6 J                  |                       | 0.000                        | \$0         | 0.000                           | \$0       | 0.000                  | \$0     | 1.776                 | \$5,466  |        |             |
| 580                          | \$10,775,020          | 41.458                       | \$446,711   | 0.000                           | \$0       | 0.000                  | \$0     | 0.000                 | \$0      | 44.509 | \$479,585   |
| South Conejos RE 10          |                       | 0.000                        | \$0         | 0.000                           | \$0       | 0.000                  | \$0     | 3.051                 | \$32,875 |        |             |
| TOTAL                        | \$26,998,350          | XXX                          | \$1,095,699 | XXX                             | \$106,780 | XXX                    | \$0     | XXX                   | \$0      | XXX    | \$1,245,072 |
|                              |                       | XXX                          | \$0         | XXX                             | \$0       | XXX                    | \$0     | XXX                   | \$42,594 |        |             |

(2) 0552 - Alamosa

(3) 0562 - Alamosa

| District Number<br>and Name | ASSESSED<br>VALUATION | GENERAL OPERATING            |           | BOND REDEMPTION*                |         | CAPITAL/SPECIAL*  |         | TOTAL  |           |
|-----------------------------|-----------------------|------------------------------|-----------|---------------------------------|---------|-------------------|---------|--------|-----------|
|                             |                       | TEMPORARY TAX CREDIT<br>LEVY | REVENUE   | CONTRACTUAL OBLIGATION*<br>LEVY | REVENUE | ABATEMENT<br>LEVY | REVENUE |        |           |
| LOCAL GOVERNMENT            |                       |                              |           |                                 |         |                   |         |        |           |
| COUNTY PURPOSES             |                       |                              |           |                                 |         |                   |         |        |           |
| General                     | \$26,998,350          | 16.610                       | \$448,443 | 0.000                           | \$0     | 0.000             | \$0     | 16.610 | \$448,443 |
| Road And Bridge             | \$26,998,350          | 0.000                        | \$0       | 0.000                           | \$0     | 0.000             | \$0     |        |           |
| Public Welfare              | \$26,998,350          | 1.750                        | \$47,247  | 0.000                           | \$0     | 0.000             | \$0     | 1.750  | \$47,247  |
| Public Works                | \$26,998,350          | 0.000                        | \$0       | 0.000                           | \$0     | 0.000             | \$0     |        |           |
|                             |                       | 4.873                        | \$131,563 | 0.000                           | \$0     | 0.000             | \$0     | 4.873  | \$131,563 |
|                             |                       | 0.000                        | \$0       | 0.000                           | \$0     | 0.000             | \$0     |        |           |
|                             |                       | .250                         | \$6,750   | 0.000                           | \$0     | 0.000             | \$0     | .250   | \$6,750   |
|                             |                       | 0.000                        | \$0       | 0.000                           | \$0     | 0.000             | \$0     |        |           |



|                         |                     |               |                  |              |              |            |              |            |               |                  |
|-------------------------|---------------------|---------------|------------------|--------------|--------------|------------|--------------|------------|---------------|------------------|
| Contingent Fund         | \$26,998,350        | .250          | \$6,750          | 0.000        | 0.000        | \$0        | 0.000        | \$0        | .250          | \$6,750          |
| Library                 | \$26,998,350        | 1.000         | \$26,998         | 0.000        | 0.000        | \$0        | 0.000        | \$0        | 1.000         | \$26,998         |
| <b>TOTAL</b>            | <b>\$26,998,350</b> | <b>24.733</b> | <b>\$667,750</b> | <b>0.000</b> | <b>0.000</b> | <b>\$0</b> | <b>0.000</b> | <b>\$0</b> | <b>24.733</b> | <b>\$667,750</b> |
| <b>CITIES AND TOWNS</b> |                     |               |                  |              |              |            |              |            |               |                  |
| Antonito                | \$1,589,890         | 17.934        | \$28,513         | 0.000        | 0.000        | \$0        | 0.000        | \$0        | 17.934        | \$28,513         |
| La Jara                 | \$2,083,690         | 18.900        | \$39,382         | 0.000        | 0.000        | \$0        | 0.000        | \$0        | 18.900        | \$39,382         |
| Manassa                 | \$1,236,070         | 17.842        | \$22,054         | 0.000        | 0.000        | \$0        | 0.000        | \$0        | 17.842        | \$22,054         |
| Romeo                   | \$416,680           | 9.631         | \$4,013          | 0.000        | 0.000        | \$0        | 0.000        | \$0        | 9.631         | \$4,013          |
| Sanford                 | \$856,470           | 7.904         | \$6,770          | 0.000        | 0.000        | \$0        | 0.000        | \$0        | 7.904         | \$6,770          |
| <b>TOTAL</b>            | <b>\$6,182,800</b>  | <b>XXX</b>    | <b>\$100,731</b> | <b>XXX</b>   | <b>XXX</b>   | <b>\$0</b> | <b>XXX</b>   | <b>\$0</b> | <b>XXX</b>    | <b>\$100,731</b> |

|   | ASSESSED VALUATION  | GENERAL OPERATING         |                 | BOND REDEMPTION        |                | CAPITAL/SPECIAL* |            | TOTAL           |
|---|---------------------|---------------------------|-----------------|------------------------|----------------|------------------|------------|-----------------|
|   |                     | TEMPORARY TAX CREDIT LEVY | REVENUE         | CONTRACTUAL OBLIGATION | REVENUE        | ABATEMENT        | REVENUE    |                 |
| LOCAL IMPROVEMENT AND SERVICE DISTRICTS |                     |                           |                 |                        |                |                  |            |                 |
| FIRE DISTRICTS                          |                     |                           |                 |                        |                |                  |            |                 |
| Central Conejos Fire Prot               | \$3,044,970         | 3.558                     | \$10,834        | 1.085                  | \$3,304        | 0.000            | \$0        | \$14,138        |
| Northeast Conejos County Fire Prot      | \$2,806,880         | 7.022                     | \$19,710        | 0.000                  | \$0            | 0.000            | \$0        | \$19,710        |
| Northwest Conejos Cty Fire Prot         | \$9,696,620         | 3.000                     | \$29,090        | 0.000                  | \$0            | 0.000            | \$0        | \$29,090        |
| South Conejos Fire Prot                 | \$8,345,180         | 4.055                     | \$33,840        | 0.000                  | \$0            | 0.000            | \$0        | \$33,840        |
| <b>TOTAL</b>                            | <b>\$23,893,650</b> | <b>XXX</b>                | <b>\$93,473</b> | <b>XXX</b>             | <b>\$3,304</b> | <b>XXX</b>       | <b>\$0</b> | <b>\$96,777</b> |

CERTIFICATION OF LEVIES AND REVENUES  
As of January 1, 1996

Conejos County

|                                    | ASSESSED VALUATION  | GENERAL OPERATING         |                 | BOND REDEMPTION                     |                 | CAPITAL/SPECIAL*  |              | TOTAL                |
|------------------------------------|---------------------|---------------------------|-----------------|-------------------------------------|-----------------|-------------------|--------------|----------------------|
|                                    |                     | TEMPORARY TAX CREDIT LEVY | REVENUE LEVY    | CONTRACTUAL OBLIGATION REVENUE DATE | TERM LEVY       | ABATEMENT REVENUE | LEVY REVENUE |                      |
| <b>CEMETERY DISTRICTS</b>          |                     |                           |                 |                                     |                 |                   |              |                      |
| Capulin Cemetery                   | \$1,341,280         | 1.477                     | \$1,981         | 0.000                               | \$0             | 0.000             | \$0          | 1.477 \$1,981        |
| La Jara Cemetery                   | \$5,812,750         | 0.000                     | \$0             | 0.000                               | \$0             | 0.000             | \$0          | 0.000 \$0            |
| Los Cerritos Cemetery              | \$4,859,820         | 1.052                     | \$6,115         | 0.000                               | \$0             | 0.000             | \$0          | 1.052 \$6,115        |
| Manassa-Romeo Cemetery             | \$4,196,680         | 0.000                     | \$0             | 0.000                               | \$0             | 0.000             | \$0          | 0.000 \$0            |
| Sanford Cemetery                   | \$3,511,960         | 2.000                     | \$9,720         | 0.000                               | \$0             | 0.000             | \$0          | 2.000 \$9,720        |
|                                    |                     | 0.000                     | \$0             | 0.000                               | \$0             | 0.000             | \$0          | 0.000 \$0            |
|                                    |                     | 1.554                     | \$6,522         | 0.000                               | \$0             | 0.000             | \$0          | 1.554 \$6,522        |
|                                    |                     | 0.000                     | \$0             | 0.000                               | \$0             | 0.000             | \$0          | 0.000 \$0            |
|                                    |                     | 2.000                     | \$7,024         | 0.000                               | \$0             | 0.000             | \$0          | 2.000 \$7,024        |
|                                    |                     | 0.000                     | \$0             | 0.000                               | \$0             | 0.000             | \$0          | 0.000 \$0            |
| <b>TOTAL</b>                       | <b>\$19,722,490</b> | <b>XXX</b>                | <b>\$31,361</b> | <b>XXX</b>                          | <b>\$0</b>      | <b>XXX</b>        | <b>\$0</b>   | <b>XXX \$31,361</b>  |
|                                    |                     | <b>XXX</b>                | <b>\$0</b>      | <b>XXX</b>                          | <b>\$0</b>      | <b>XXX</b>        | <b>\$0</b>   | <b>XXX \$0</b>       |
| <b>WATER CONSERVANCY DISTRICTS</b> |                     |                           |                 |                                     |                 |                   |              |                      |
| Alamosa-La Jara Water Cons         | \$4,487,730         | 1.149                     | \$5,156         | 0.000                               | \$0             | 0.000             | \$0          | 1.149 \$5,156        |
| Conejos Water Conservancy          | \$13,359,110        | 0.000                     | \$0             | 0.000                               | \$0             | 0.000             | \$0          | 0.000 \$0            |
|                                    |                     | 4.510                     | \$60,250        | 3.718                               | \$49,669        | 0.000             | \$0          | 8.228 \$109,919      |
|                                    |                     | 0.000                     | \$0             | 0.000                               | \$0             | 0.000             | \$0          | 0.000 \$0            |
| <b>TOTAL</b>                       | <b>\$17,846,840</b> | <b>XXX</b>                | <b>\$65,406</b> | <b>XXX</b>                          | <b>\$49,669</b> | <b>XXX</b>        | <b>\$0</b>   | <b>XXX \$115,075</b> |
|                                    |                     | <b>XXX</b>                | <b>\$0</b>      | <b>XXX</b>                          | <b>\$0</b>      | <b>XXX</b>        | <b>\$0</b>   | <b>XXX \$0</b>       |
| <b>OTHER DISTRICTS</b>             |                     |                           |                 |                                     |                 |                   |              |                      |
| Conejos County Hospital            | \$26,998,350        | 5.000                     | \$134,992       | 0.000                               | \$0             | 0.000             | \$0          | 5.000 \$134,992      |
|                                    |                     | 0.000                     | \$0             | 0.000                               | \$0             | 0.000             | \$0          | 0.000 \$0            |

|  |                      |            |                  |            |                 |            |            |            |                  |
|--|----------------------|------------|------------------|------------|-----------------|------------|------------|------------|------------------|
| Conejos County Weed Control                          | \$4,686,780          | 1.422      | \$6,665          | 0.000      | \$0             | 0.000      | \$0        | 1.422      | \$6,665          |
| Rio Grande Water Conservation                        | \$26,998,350         | 2.488      | \$67,172         | 0.000      | \$0             | 0.000      | \$0        | 2.488      | \$67,172         |
| <b>TOTAL</b>   | <b>\$58,683,480</b>  | <b>XXX</b> | <b>\$208,828</b> | <b>XXX</b> | <b>\$0</b>      | <b>XXX</b> | <b>\$0</b> | <b>XXX</b> | <b>\$208,828</b> |
| <b>TOTAL LOCAL IMPROVEMENT AND SERVICE DISTRICTS</b> | <b>\$120,146,460</b> | <b>XXX</b> | <b>\$399,069</b> | <b>XXX</b> | <b>\$52,973</b> | <b>XXX</b> | <b>\$0</b> | <b>XXX</b> | <b>\$452,042</b> |

SUMMARY OF LEVIES AND REVENUES

| TYPE OF LEVY                         | ASSESSED VALUATION  | GENERAL OPERATING       |                  | BOND REDEMPTION                |            | OVERRIDES              |                    | TOTAL REVENUES |  |
|--------------------------------------|---------------------|-------------------------|------------------|--------------------------------|------------|------------------------|--------------------|----------------|--|
|                                      |                     | TEMP TAX CREDIT REVENUE | REVENUE          | CONTRACTUAL OBLIGATION REVENUE | REVENUE    | TRANSPORTATION REVENUE | OTHER* REVENUE     | REVENUES       |  |
| <b>SCHOOLS</b>                       |                     |                         |                  |                                |            |                        |                    |                |  |
| Districts                            | \$26,998,350        | \$1,095,699             | \$106,780        | \$0                            | \$0        | \$42,594               | \$0                | \$1,245,072    |  |
| <b>LOCAL GOVERNMENT</b>              |                     |                         |                  |                                |            |                        |                    |                |  |
| Countries                            | \$26,998,350        | \$667,750               | \$0              | //////                         | \$0        | \$0                    | \$667,750          |                |  |
| Cities and Towns                     | \$6,182,800         | \$100,731               | \$0              | //////                         | \$0        | \$0                    | \$100,731          |                |  |
| Local Improv. & Service              | \$120,146,460       | \$399,069               | \$52,973         | //////                         | \$0        | \$0                    | \$452,042          |                |  |
| <b>Sub-Total Local Gov't</b>         | <b>XXX</b>          | <b>\$1,167,551</b>      | <b>\$52,973</b>  | <b>//////</b>                  | <b>\$0</b> | <b>\$0</b>             | <b>\$1,220,524</b> |                |  |
| <b>TOTAL VALUATION &amp; REVENUE</b> | <b>\$26,998,350</b> | <b>\$2,263,249</b>      | <b>\$159,753</b> | <b>//////</b>                  | <b>\$0</b> | <b>\$42,594</b>        | <b>\$2,465,596</b> |                |  |

\* See detail for specific fund type and name.

CERTIFICATION OF LEVIES AND REVENUES  
As of January 1, 1996

Costilla County

| District Number<br>and Name | ASSESSED<br>VALUATION | GENERAL FUND                 |                    | BOND REDEMPTION*                |                  | OVERRIDES              |            | ADA-ASBESTOS/SPECIAL*<br>ABATEMENT |                | TOTAL<br>REVENUE |                    |
|-----------------------------|-----------------------|------------------------------|--------------------|---------------------------------|------------------|------------------------|------------|------------------------------------|----------------|------------------|--------------------|
|                             |                       | TEMPORARY TAX CREDIT<br>LEVY | REVENUE            | CONTRACTUAL OBLIGATION*<br>LEVY | REVENUE          | TRANSPORTATION<br>LEVY | REVENUE    | LEVY                               | REVENUE        |                  |                    |
| <b>SCHOOL DISTRICTS</b>     |                       |                              |                    |                                 |                  |                        |            |                                    |                |                  |                    |
| 640                         | \$38,122,340          | 28.469                       | \$1,085,305        | 0.000                           | \$0              | 0.000                  | \$0        | 0.000                              | \$0            | 28.717           | \$1,094,759        |
| Centennial R 1              |                       | 0.000                        | \$0                | 0.000                           | \$0              | 0.000                  | \$0        | .248                               | \$9,454        |                  |                    |
| 740                         | \$31,718,110          | 40.358                       | \$1,280,079        | 9.790                           | \$310,520        | 0.000                  | \$0        | 0.000                              | \$0            | 50.153           | \$1,590,758        |
| Sierra Grande R 30          |                       | 0.000                        | \$0                | 0.000                           | \$0              | 0.000                  | \$0        | .005                               | \$159          |                  |                    |
| <b>TOTAL</b>                | <b>\$69,840,450</b>   | <b>XXX</b>                   | <b>\$2,365,384</b> | <b>XXX</b>                      | <b>\$310,520</b> | <b>XXX</b>             | <b>\$0</b> | <b>XXX</b>                         | <b>\$0</b>     | <b>XXX</b>       | <b>\$2,685,518</b> |
|                             |                       | <b>XXX</b>                   | <b>\$0</b>         | <b>XXX</b>                      | <b>\$0</b>       | <b>XXX</b>             | <b>\$0</b> | <b>XXX</b>                         | <b>\$9,613</b> |                  |                    |

| LOCAL GOVERNMENT<br>COUNTY PURPOSES | ASSESSED<br>VALUATION | GENERAL OPERATING            |                    | BOND REDEMPTION*                |            | CAPITAL/SPECIAL*<br>ABATEMENT |            | TOTAL<br>REVENUE |                    |
|-------------------------------------|-----------------------|------------------------------|--------------------|---------------------------------|------------|-------------------------------|------------|------------------|--------------------|
|                                     |                       | TEMPORARY TAX CREDIT<br>LEVY | REVENUE            | CONTRACTUAL OBLIGATION*<br>LEVY | REVENUE    | LEVY                          | REVENUE    |                  |                    |
| General                             | \$69,840,450          | 15.158                       | \$1,058,642        | 0.000                           | \$0        | 0.000                         | \$0        | 15.158           | \$1,058,642        |
| Road And Bridge                     | \$69,840,450          | 0.000                        | \$0                | 0.000                           | \$0        | 0.000                         | \$0        |                  |                    |
| Public Welfare                      | \$69,840,450          | .230                         | \$16,063           | 0.000                           | \$0        | 0.000                         | \$0        | .230             | \$16,063           |
| Library                             | \$69,840,450          | 0.000                        | \$0                | 0.000                           | \$0        | 0.000                         | \$0        |                  |                    |
|                                     |                       | 2.725                        | \$190,315          | 0.000                           | \$0        | 0.000                         | \$0        | 2.725            | \$190,315          |
|                                     |                       | 0.000                        | \$0                | 0.000                           | \$0        | 0.000                         | \$0        |                  |                    |
|                                     |                       | .500                         | \$34,920           | 0.000                           | \$0        | 0.000                         | \$0        | .500             | \$34,920           |
|                                     |                       | 0.000                        | \$0                | 0.000                           | \$0        | 0.000                         | \$0        |                  |                    |
| <b>TOTAL</b>                        | <b>\$69,840,450</b>   | <b>18.613</b>                | <b>\$1,299,940</b> | <b>0.000</b>                    | <b>\$0</b> | <b>0.000</b>                  | <b>\$0</b> | <b>18.613</b>    | <b>\$1,299,940</b> |
|                                     |                       | <b>0.000</b>                 | <b>\$0</b>         | <b>0.000</b>                    | <b>\$0</b> | <b>0.000</b>                  | <b>\$0</b> |                  |                    |

| CITIES AND TOWNS                                     | ASSESSED VALUATION   | GENERAL OPERATING         |                  |            | BOND REDEMPTION                |      |      | CAPITAL/SPECIAL* |            |            | TOTAL REVENUE    |
|--|----------------------|---------------------------|------------------|------------|--------------------------------|------|------|------------------|------------|------------|------------------|
|  |                      | TEMPORARY TAX CREDIT LEVY | REVENUE          | LEVY       | CONTRACTUAL OBLIGATION REVENUE | DATE | TERM | ABATEMENT LEVY   | REVENUE    |            |                  |
| Blanca   | \$1,305,960          | 15.833                    | \$20,677         | 0.000      | \$0                            |      |      | 0.000            | \$0        | 15.833     | \$20,677         |
|  |                      | 0.000                     | \$0              | 0.000      | \$0                            |      |      | 0.000            | \$0        |            |                  |
| San Luis   | \$1,188,940          | 25.323                    | \$30,108         | 0.000      | \$0                            |      |      | 0.000            | \$0        | 25.323     | \$30,108         |
|  |                      | 0.000                     | \$0              | 0.000      | \$0                            |      |      | 0.000            | \$0        |            |                  |
| <b>TOTAL</b>   | <b>\$2,494,900</b>   | <b>XXX</b>                | <b>\$50,785</b>  | <b>XXX</b> | <b>\$0</b>                     |      |      | <b>XXX</b>       | <b>\$0</b> | <b>XXX</b> | <b>\$50,785</b>  |
|  |                      | <b>XXX</b>                | <b>\$0</b>       | <b>XXX</b> | <b>\$0</b>                     |      |      | <b>XXX</b>       | <b>\$0</b> |            |                  |
| <b>LOCAL IMPROVEMENT AND SERVICE DISTRICTS</b>       |                      |                           |                  |            |                                |      |      |                  |            |            |                  |
| <b>WATER &amp; SANITATION DISTRICTS</b>              |                      |                           |                  |            |                                |      |      |                  |            |            |                  |
| Fort Garland Water & San                             | \$751,220            | 12.257                    | \$9,208          | 0.000      | \$0                            |      |      | 0.000            | \$0        | 12.257     | \$9,208          |
|  |                      | 0.000                     | \$0              | 0.000      | \$0                            |      |      | 0.000            | \$0        |            |                  |
| San Luis Water & San                                 | \$1,188,940          | 2.377                     | \$2,826          | 0.000      | \$0                            |      |      | 0.000            | \$0        | 2.377      | \$2,826          |
|  |                      | 0.000                     | \$0              | 0.000      | \$0                            |      |      | 0.000            | \$0        |            |                  |
| <b>TOTAL</b>   | <b>\$1,940,160</b>   | <b>XXX</b>                | <b>\$12,034</b>  | <b>XXX</b> | <b>\$0</b>                     |      |      | <b>XXX</b>       | <b>\$0</b> | <b>XXX</b> | <b>\$12,034</b>  |
|  |                      | <b>XXX</b>                | <b>\$0</b>       | <b>XXX</b> | <b>\$0</b>                     |      |      | <b>XXX</b>       | <b>\$0</b> |            |                  |
| <b>OTHER DISTRICTS</b>                               |                      |                           |                  |            |                                |      |      |                  |            |            |                  |
| Blanca/Ft Garland Metro                              | \$31,718,110         | 5.370                     | \$170,326        | 0.000      | \$0                            |      |      | 0.000            | \$0        | 5.370      | \$170,326        |
|  |                      | 0.000                     | \$0              | 0.000      | \$0                            |      |      | 0.000            | \$0        |            |                  |
| Costilla County Conservancy                          | \$29,303,180         | 3.193                     | \$93,565         | 0.000      | \$0                            |      |      | 0.000            | \$0        | 3.193      | \$93,565         |
|  |                      | 0.000                     | \$0              | 0.000      | \$0                            |      |      | 0.000            | \$0        |            |                  |
| Costilla County Fire Prot                            | \$68,534,490         | 1.551                     | \$106,297        | 0.000      | \$0                            |      |      | 0.000            | \$0        | 1.551      | \$106,297        |
|  |                      | 0.000                     | \$0              | 0.000      | \$0                            |      |      | 0.000            | \$0        |            |                  |
| Purgatoire River Soil Cons. [1]                      | \$39,660             | 0.000                     | \$0              | 0.000      | \$0                            |      |      | 0.000            | \$0        | 0.000      | \$0              |
|  |                      | 0.000                     | \$0              | 0.000      | \$0                            |      |      | 0.000            | \$0        |            |                  |
| Trinchera Water Conservancy                          | \$31,306,810         | .631                      | \$19,755         | 0.000      | \$0                            |      |      | 0.000            | \$0        | .631       | \$19,755         |
|  |                      | 0.000                     | \$0              | 0.000      | \$0                            |      |      | 0.000            | \$0        |            |                  |
| <b>TOTAL</b>   | <b>\$160,902,250</b> | <b>XXX</b>                | <b>\$389,943</b> | <b>XXX</b> | <b>\$0</b>                     |      |      | <b>XXX</b>       | <b>\$0</b> | <b>XXX</b> | <b>\$389,943</b> |
|  |                      | <b>XXX</b>                | <b>\$0</b>       | <b>XXX</b> | <b>\$0</b>                     |      |      | <b>XXX</b>       | <b>\$0</b> |            |                  |
| <b>TOTAL LOCAL IMPROVEMENT AND SERVICE DISTRICTS</b> | <b>\$162,842,410</b> | <b>XXX</b>                | <b>\$401,977</b> | <b>XXX</b> | <b>\$0</b>                     |      |      | <b>XXX</b>       | <b>\$0</b> | <b>XXX</b> | <b>\$401,977</b> |
|  |                      | <b>XXX</b>                | <b>\$0</b>       | <b>XXX</b> | <b>\$0</b>                     |      |      | <b>XXX</b>       | <b>\$0</b> |            |                  |

[1] Levy would not offset Treasurer's fe


CERTIFICATION OF LEVIES AND REVENUES  
As of January 1, 1996

Costilla County

SUMMARY OF LEVIES AND REVENUES

| TYPE OF LEVY              | ASSESSED VALUATION | GENERAL OPERATING TEMP TAX CREDIT REVENUE | BOND REDEMPTION CONTRACTUAL OBLIGATION REVENUE | OVERRIDES TRANSPORTATION REVENUE | OTHER* REVENUE | TOTAL REVENUES |
|---------------------------|--------------------|---|--|----------------------------------|----------------|----------------|
| SCHOOLS                   |                    |   |  |                                  |                |                |
| Districts                 | \$69,840,450       | \$2,365,384                               | \$310,520                                      | \$0                              | \$9,613        | \$2,685,518    |
|                           |                    | \$0                                       | \$0  | \$0                              |                |                |
| LOCAL GOVERNMENT          |                    |   |  |                                  |                |                |
| Counties                  | \$69,840,450       | \$1,299,940                               | \$0  | ////////                         | \$0            | \$1,299,940    |
|                           |                    | \$0                                       | \$0  | ////////                         |                |                |
| Cities and Towns          | \$2,494,900        | \$50,785                                  | \$0  | ////////                         | \$0            | \$50,785       |
|                           |                    | \$0                                       | \$0  | ////////                         |                |                |
| Local Improv. & Service   | \$162,842,410      | \$401,977                                 | \$0  | ////////                         | \$0            | \$401,977      |
|                           |                    | \$0                                       | \$0  | ////////                         |                |                |
| Sub-Total Local Gov't     | XXX                | \$1,752,702                               | \$0  | ////////                         | \$0            | \$1,752,702    |
|                           |                    | \$0                                       | \$0  | ////////                         |                |                |
| TOTAL VALUATION & REVENUE | \$69,840,450       | \$4,118,086                               | \$310,520                                      | \$0                              | \$9,613        | \$4,438,219    |
|                           |                    | \$0                                       | \$0  | \$0                              |                |                |

\* See detail for specific fund type and name.



CERTIFICATION OF LEVIES AND REVENUES  
As of January 1, 1996

Crowley County

| District Number<br>and Name | ASSESSED<br>VALUATION | GENERAL FUND                 |           | BOND REDEMPTION                |         | OVERRIDES              |         | ADA-ASBESTOS/SPECIAL* |         | TOTAL<br>REVENUE |           |
|-----------------------------|-----------------------|------------------------------|-----------|--------------------------------|---------|------------------------|---------|-----------------------|---------|------------------|-----------|
|                             |                       | TEMPORARY TAX CREDIT<br>LEVY | REVENUE   | CONTRACTUAL OBLIGATION<br>LEVY | REVENUE | TRANSPORTATION<br>LEVY | REVENUE | ABATEMENT<br>LEVY     | REVENUE |                  |           |
| SCHOOL DISTRICTS            |                       |                              |           |                                |         |                        |         |                       |         |                  |           |
| 771 (1)                     | \$13,070,700          | 40.080                       | \$523,874 | 0.000                          | \$0     | 0.000                  | \$0     | 0.000                 | \$0     | 40.106           | \$524,213 |
| Crowley County RE 1 J       |                       | 0.000                        | \$0       | 0.000                          | \$0     | 0.000                  | \$0     | .026                  | \$340   |                  |           |
| 2542 (2)                    | \$390,940             | 36.347                       | \$14,209  | 0.000                          | \$0     | 0.000                  | \$0     | 0.000                 | \$0     | 36.579           | \$14,300  |
| Manzanola 3 J               |                       | 0.000                        | \$0       | 0.000                          | \$0     | 0.000                  | \$0     | .232                  | \$91    |                  |           |
| 2552 (3) (4)                | \$1,106,370           | 39.192                       | \$43,361  | 0.000                          | \$0     | 0.000                  | \$0     | 0.000                 | \$0     | 39.192           | \$43,361  |
| Fowler R 4 J                |                       | 0.000                        | \$0       | 0.000                          | \$0     | 0.000                  | \$0     | 0.000                 | \$0     |                  |           |
| TOTAL                       | \$14,568,010          | XXX                          | \$581,444 | XXX                            | \$0     | XXX                    | \$0     | XXX                   | \$0     | XXX              | \$581,875 |
|                             |                       | XXX                          | \$0       | XXX                            | \$0     | XXX                    | \$0     | XXX                   | \$431   |                  |           |

(1) 0772 - Lincoln

(2) 2541 - Otero

(3) 2551 - Otero

(4) 2553 - Pueblo

| LOCAL GOVERNMENT<br>COUNTY PURPOSES | ASSESSED<br>VALUATION | GENERAL OPERATING            |           | BOND REDEMPTION                |         | CAPITAL/SPECIAL*  |         | TOTAL<br>REVENUE |           |
|-------------------------------------|-----------------------|------------------------------|-----------|--------------------------------|---------|-------------------|---------|------------------|-----------|
|                                     |                       | TEMPORARY TAX CREDIT<br>LEVY | REVENUE   | CONTRACTUAL OBLIGATION<br>LEVY | REVENUE | ABATEMENT<br>LEVY | REVENUE |                  |           |
| General                             | \$14,568,010          | 28.486                       | \$414,984 | 0.000                          | \$0     | 0.000             | \$0     | 28.486           | \$414,984 |
| Road And Bridge                     | \$14,568,010          | 0.000                        | \$0       | 0.000                          | \$0     | 0.000             | \$0     | 0.000            | \$0       |
| Public Welfare                      | \$14,568,010          | 8.000                        | \$116,544 | 0.000                          | \$0     | 0.000             | \$0     | 8.000            | \$116,544 |
| Contingent Fund                     | \$14,568,010          | 0.000                        | \$0       | 0.000                          | \$0     | 0.000             | \$0     | 0.000            | \$0       |
| Fire                                | \$14,568,010          | 4.160                        | \$60,603  | 0.000                          | \$0     | 0.000             | \$0     | 4.160            | \$60,603  |
|                                     |                       | 0.000                        | \$0       | 0.000                          | \$0     | 0.000             | \$0     | 0.000            | \$0       |
|                                     |                       | .235                         | \$3,423   | 0.000                          | \$0     | 0.000             | \$0     | .235             | \$3,423   |
|                                     |                       | 0.000                        | \$0       | 0.000                          | \$0     | 0.000             | \$0     | 0.000            | \$0       |
|                                     |                       | 1.200                        | \$17,482  | 0.000                          | \$0     | 0.000             | \$0     | 1.200            | \$17,482  |
|                                     |                       | 0.000                        | \$0       | 0.000                          | \$0     | 0.000             | \$0     | 0.000            | \$0       |
| TOTAL                               | \$14,568,010          | 42.081                       | \$613,036 | 0.000                          | \$0     | 0.000             | \$0     | 42.081           | \$613,036 |
|                                     |                       | 0.000                        | \$0       | 0.000                          | \$0     | 0.000             | \$0     | 0.000            | \$0       |



| CITIES AND TOWNS | ASSESSED VALUATION | GENERAL OPERATING TEMPORARY TAX CREDIT LEVY | REVENUE  | REDEMPTION CONTRACTUAL OBLIGATION REVENUE | REVENUE | REVENUE | REVENUE | REVENUE | REVENUE | REVENUE  |
|------------------|--------------------|---|----------|---|---------|---------|---------|---------|---------|----------|
| Crowley          | \$332,310          | 19.200                                      | \$6,380  | 0.000                                     | \$0     | 0.000   | \$0     | 19.200  | \$0     | \$6,380  |
| Olney Springs    | \$488,290          | 11.552                                      | \$5,641  | 0.000                                     | \$0     | 0.000   | \$0     | 11.552  | \$0     | \$5,641  |
| Ordway           | \$2,282,370        | 26.698                                      | \$60,935 | 0.000                                     | \$0     | 0.000   | \$0     | 26.698  | \$0     | \$60,935 |
| Sugar City       | \$549,660          | 20.321                                      | \$11,170 | 0.000                                     | \$0     | 0.000   | \$0     | 20.321  | \$0     | \$11,170 |
| TOTAL            | \$3,652,630        | XXX   | \$84,125 | XXX                                       | \$0     | XXX     | \$0     | XXX     | \$0     | \$84,125 |

| LOCAL IMPROVEMENT AND SERVICE DISTRICTS | ASSESSED VALUATION | GENERAL OPERATING TEMPORARY TAX CREDIT LEVY | REVENUE  | REDEMPTION CONTRACTUAL OBLIGATION REVENUE | REVENUE | REVENUE | REVENUE | REVENUE | REVENUE | REVENUE  |
|---|--------------------|---|----------|---|---------|---------|---------|---------|---------|----------|
| Fowler Rural Fire Prot                  | \$630,910          | 4.273                                       | \$2,696  | 0.000                                     | \$0     | 0.000   | \$0     | 4.273   | \$0     | \$2,696  |
| Southeastern Colorado Water Co          | \$10,427,670       | .969  | \$10,104 | 0.000                                     | \$0     | 0.000   | \$0     | .944    | \$0     | \$9,844  |
|   |                    | (.025)                                      | (\$261)  | 0.000                                     | \$0     | 0.000   | \$0     |         | \$0     |          |
| TOTAL                                   | \$11,058,580       | XXX   | \$12,800 | XXX                                       | \$0     | XXX     | \$0     | XXX     | \$0     | \$12,540 |

| CAPITAL/SPECIAL* ABATEMENT | REVENUE | LEVY | REVENUE | LEVY | REVENUE | LEVY | REVENUE | LEVY | REVENUE | LEVY |
|----------------------------|---------|------|---------|------|---------|------|---------|------|---------|------|
|                            | XXX     | \$0  | XXX     | \$0  | XXX     | \$0  | XXX     | \$0  | XXX     | \$0  |
|                            | XXX     | \$0  | XXX     | \$0  | XXX     | \$0  | XXX     | \$0  | XXX     | \$0  |


CERTIFICATION OF LEVIES AND REVENUES  
As of January 1, 1996.

Crowley County

SUMMARY OF LEVIES AND REVENUES

| TYPE OF LEVY              | ASSESSED VALUATION | GENERAL OPERATING TEMP TAX CREDIT REVENUE | BOND REDEMPTION CONTRACTUAL OBLIGATION REVENUE | OVERRIDES TRANSPORTATION REVENUE | OTHER* REVENUE | TOTAL REVENUES |
|---------------------------|--------------------|---|--|----------------------------------|----------------|----------------|
| SCHOOLS                   |                    |   |  |                                  |                |                |
| Districts                 | \$14,568,010       | \$581,444                                 | \$0  | \$0                              | \$431          | \$581,875      |
| LOCAL GOVERNMENT          |                    |   |  |                                  |                |                |
| Counties                  | \$14,568,010       | \$613,036                                 | \$0  | ////////                         | \$0            | \$613,036      |
| Cities and Towns          | \$3,652,630        | \$0                                       | \$0  | ////////                         | \$0            | \$84,125       |
| Local Improv. & Service   | \$11,058,580       | \$84,125                                  | \$0  | ////////                         | \$0            | \$84,125       |
|                           |                    | \$0                                       | \$0  | ////////                         | \$0            | \$12,540       |
|                           |                    | \$12,800                                  | \$0  | ////////                         | \$0            | \$12,540       |
|                           |                    | (\$261)                                   | \$0  | ////////                         |                |                |
| Sub-Total Local Gov't     | XXX                | \$709,962                                 | \$0  | ////////                         | \$0            | \$709,701      |
|                           |                    | (\$261)                                   | \$0  | ////////                         |                |                |
| TOTAL VALUATION & REVENUE | \$14,568,010       | \$1,291,406                               | \$0  | \$0                              | \$431          | \$1,291,576    |
|                           |                    | (\$261)                                   | \$0  | \$0                              |                |                |

\* See detail for specific fund type and name.



CERTIFICATION OF LEVIES AND REVENUES  
As of January 1, 1996

Custer County

| District Number<br>and Name | ASSESSED<br>VALUATION | GENERAL FUND                 |             | BOND REDEMPTION                |         | OVERRIDES      |         | ADA-ASBESTOS/SPECIAL* |         | TOTAL<br>REVENUE |
|-----------------------------|-----------------------|------------------------------|-------------|--------------------------------|---------|----------------|---------|-----------------------|---------|------------------|
|                             |                       | TEMPORARY TAX CREDIT<br>LEVY | REVENUE     | CONTRACTUAL OBLIGATION<br>LEVY | REVENUE | TRANSPORTATION | REVENUE | ABATEMENT             | REVENUE |                  |
| SCHOOL DISTRICTS            |                       |                              |             |                                |         |                |         |                       |         |                  |
| 860                         | \$35,681,720          | 38.456                       | \$1,372,176 | 0.000                          | \$0     | 0.000          | \$0     | 0.000                 | \$0     | \$1,372,176      |
| Custer County C 1           |                       | 0.000                        | \$0         | 0.000                          | \$0     | 0.000          | \$0     | .031                  | \$1,106 | \$1,106          |
| 1152 (1) (2)                | \$1,640,790           | 40.080                       | \$65,763    | 0.000                          | \$0     | 0.000          | \$0     | 0.000                 | \$0     | \$65,763         |
| Fremont Cty/Florence RE 2 J |                       | 0.000                        | \$0         | 0.000                          | \$0     | 0.000          | \$0     | .104                  | \$171   | \$171            |
| TOTAL                       | \$37,322,510          | XXX                          | \$1,437,939 | XXX                            | \$0     | XXX            | \$0     | XXX                   | \$0     | \$1,437,939      |

(1) 1151 - Fremont

(2) 1153 - El Paso

| LOCAL GOVERNMENT<br>COUNTY PURPOSES | ASSESSED<br>VALUATION | GENERAL OPERATING            |           | BOND REDEMPTION                |         | CAPITAL/SPECIAL* |         | TOTAL<br>REVENUE |
|-------------------------------------|-----------------------|------------------------------|-----------|--------------------------------|---------|------------------|---------|------------------|
|                                     |                       | TEMPORARY TAX CREDIT<br>LEVY | REVENUE   | CONTRACTUAL OBLIGATION<br>LEVY | REVENUE | ABATEMENT        | REVENUE |                  |
| General                             | \$37,322,510          | 8.745                        | \$326,385 | 0.000                          | \$0     | 0.000            | \$0     | \$326,385        |
| Road And Bridge                     | \$37,322,510          | 0.000                        | \$0       | 0.000                          | \$0     | 0.000            | \$0     | \$0              |
| Public Welfare                      | \$37,322,510          | 1.000                        | \$37,323  | 0.000                          | \$0     | 0.000            | \$0     | \$37,323         |
| Self-Insurance                      | \$37,322,510          | 0.000                        | \$0       | 0.000                          | \$0     | 0.000            | \$0     | \$0              |
| Emergency Service                   | \$37,322,510          | 1.500                        | \$55,984  | 0.000                          | \$0     | 0.000            | \$0     | \$55,984         |
| TOTAL                               | \$37,322,510          | 0.000                        | \$0       | 0.000                          | \$0     | 0.000            | \$0     | \$0              |
|                                     |                       | 2.000                        | \$74,645  | 0.000                          | \$0     | 0.000            | \$0     | \$74,645         |
|                                     |                       | 0.000                        | \$0       | 0.000                          | \$0     | 0.000            | \$0     | \$0              |
|                                     |                       | 2.000                        | \$74,645  | 0.000                          | \$0     | 0.000            | \$0     | \$74,645         |
|                                     |                       | 0.000                        | \$0       | 0.000                          | \$0     | 0.000            | \$0     | \$0              |
| TOTAL                               | \$37,322,510          | 15.245                       | \$568,982 | 0.000                          | \$0     | 0.000            | \$0     | \$568,982        |
|                                     |                       | 0.000                        | \$0       | 0.000                          | \$0     | 0.000            | \$0     | \$0              |

| CITIES AND TOWNS | ASSESSED VALUATION | GENERAL OPERATING TEMPORARY TAX CREDIT LEVY | REVENUE         | BOND REDEMPTION CONTRACTUAL OBLIGATION REVENUE DATE | TERM LEVY  | CAPITAL/SPECIAL ABATEMENT REVENUE | LEVY       | TOTAL REVENUE   |
|------------------|--------------------|---|-----------------|---|------------|-----------------------------------|------------|-----------------|
| Silver Cliff     | \$2,370,000        | 3.412                                       | \$8,086         | \$0   | 0.000      | \$0                               | 0.000      | \$8,086         |
|                  |                    | 0.000                                       | \$0             | \$0   | 0.000      | \$0                               | 0.000      | \$0             |
| Westcliffe       | \$3,433,690        | 5.515                                       | \$18,937        | \$0   | 0.000      | \$0                               | 0.000      | \$18,937        |
|                  |                    | 0.000                                       | \$0             | \$0   | 0.000      | \$0                               | 0.000      | \$0             |
| <b>TOTAL</b>     | <b>\$5,803,690</b> | <b>XXX</b>                                  | <b>\$27,023</b> | <b>\$0</b>  | <b>XXX</b> | <b>\$0</b>                        | <b>XXX</b> | <b>\$27,023</b> |
|                  |                    | <b>XXX</b>                                  | <b>\$0</b>      | <b>\$0</b>  | <b>XXX</b> | <b>\$0</b>                        | <b>XXX</b> | <b>\$0</b>      |

| LOCAL IMPROVEMENT AND SERVICE DISTRICTS | ASSESSED VALUATION   | GENERAL OPERATING TEMPORARY TAX CREDIT LEVY | REVENUE          | BOND REDEMPTION CONTRACTUAL OBLIGATION REVENUE DATE | TERM LEVY  | CAPITAL/SPECIAL ABATEMENT REVENUE | LEVY       | TOTAL REVENUE    |
|---|----------------------|---|------------------|---|------------|-----------------------------------|------------|------------------|
| Round Mountain Water & San              | \$5,445,020          | 3.180                                       | \$17,315         | \$0   | 0.000      | \$0                               | 0.000      | \$17,315         |
| Upper Arkansas Water Cons               | \$37,322,510         | .478  | \$17,840         | \$0   | 0.000      | \$0                               | 0.000      | \$17,840         |
| W. Custer Cty Library                   | \$33,749,690         | 1.101                                       | \$37,158         | \$0   | 0.000      | \$0                               | 0.000      | \$37,158         |
| West Custer County Hospital             | \$33,749,690         | 2.902                                       | \$97,942         | \$0   | 0.000      | \$0                               | 0.000      | \$97,942         |
| West Mountain Fire Prot                 | \$33,749,690         | 3.792                                       | \$127,979        | \$1,687   | .050       | \$0                               | 0.000      | \$129,666        |
|   |                      | 0.000                                       | \$0              | \$0   | 0.000      | \$0                               | 0.000      | \$0              |
| <b>TOTAL</b>                            | <b>\$144,016,600</b> | <b>XXX</b>                                  | <b>\$298,234</b> | <b>\$1,687</b>                                      | <b>XXX</b> | <b>\$0</b>                        | <b>XXX</b> | <b>\$299,922</b> |


CERTIFICATION OF LEVIES AND REVENUES  
As of January 1, 1996

Custer County

SUMMARY OF LEVIES AND REVENUES

| TYPE OF LEVY              | ASSESSED VALUATION | GENERAL OPERATING       |         | BOND REDEMPTION CONTRACTUAL OBLIGATION REVENUE | OVERRIDES TRANSPORTATION REVENUE | OTHER* REVENUE | TOTAL REVENUES |
|---------------------------|--------------------|-------------------------|---------|--|----------------------------------|----------------|----------------|
|                           |                    | TEMP TAX CREDIT REVENUE | REVENUE |  |                                  |                |                |
| SCHOOLS                   |                    |                         |         |  |                                  |                |                |
| Districts                 | \$37,322,510       | \$1,437,939             | \$0     | \$0  | \$0                              | \$1,277        | \$1,439,216    |
|                           |                    | \$0                     | \$0     | \$0  |                                  |                |                |
| LOCAL GOVERNMENT          |                    |                         |         |  |                                  |                |                |
| Counties                  | \$37,322,510       | \$568,982               | \$0     | \$0  | ////////                         | \$0            | \$568,982      |
|                           |                    | \$0                     | \$0     | \$0  | ////////                         |                |                |
| Cities and Towns          | \$5,803,690        | \$27,023                | \$0     | \$0  | ////////                         | \$0            | \$27,023       |
|                           |                    | \$0                     | \$0     | \$0  | ////////                         |                |                |
| Local Improv. & Service   | \$144,016,600      | \$298,234               | \$1,687 | \$0  | ////////                         | \$0            | \$299,922      |
|                           |                    | \$0                     | \$0     | \$0  | ////////                         |                |                |
| Sub-Total Local Gov't     | XXX                | \$894,239               | \$1,687 | \$0  | ////////                         | \$0            | \$895,927      |
|                           |                    | \$0                     | \$0     | \$0  | ////////                         |                |                |
| TOTAL VALUATION & REVENUE | \$37,322,510       | \$2,332,178             | \$1,687 | \$0  | \$0                              | \$1,277        | \$2,335,142    |
|                           |                    | \$0                     | \$0     | \$0  | \$0                              |                |                |

\* See detail for specific fund type and name.



CERTIFICATION OF LEVIES AND REVENUES  
As of January 1, 1996

Delta County

| District Number<br>and Name                | ASSESSED<br>VALUATION | GENERAL FUND                 |             | BOND REDEMPTION-                |           | OVERRIDES              |         | ADA-ASBESTOS/SPECIAL* |         | TOTAL<br>REVENUE   |
|--|-----------------------|------------------------------|-------------|---------------------------------|-----------|------------------------|---------|-----------------------|---------|--------------------|
|  |                       | TEMPORARY TAX CREDIT<br>LEVY | REVENUE     | CONTRACTUAL OBLIGATION-<br>LEVY | REVENUE   | TRANSPORTATION<br>LEVY | REVENUE | ABATEMENT<br>LEVY     | REVENUE |                    |
| SCHOOL DISTRICTS                           |                       |                              |             |                                 |           |                        |         |                       |         |                    |
| 871 (1) (2) (3)<br>Delta County/Maher 50 J | \$105,957,540         | 35.546                       | \$3,766,367 | 8.982                           | \$951,711 | 0.000                  | \$0     | 0.000                 | \$0     | 44.614 \$4,727,190 |
|  |                       | 0.000                        | \$0         | 0.000                           | \$0       | 0.000                  | \$0     | .086                  | \$9,112 |                    |
| (1) 0872 - Gunnison                        |                       |                              |             |                                 |           |                        |         |                       |         |                    |
|  |                       |                              |             |                                 |           |                        |         |                       |         |                    |
| (2) 0873 - Mesa                            |                       |                              |             |                                 |           |                        |         |                       |         |                    |
|  |                       |                              |             |                                 |           |                        |         |                       |         |                    |
| (3) 0874 - Montrose                        |                       |                              |             |                                 |           |                        |         |                       |         |                    |
|  |                       |                              |             |                                 |           |                        |         |                       |         |                    |
| LOCAL GOVERNMENT                           |                       |                              |             |                                 |           |                        |         |                       |         |                    |
| COUNTY PURPOSES                            |                       |                              |             |                                 |           |                        |         |                       |         |                    |
| General                                    | \$105,957,540         | 12.697                       | \$1,345,343 | 0.000                           | \$0       | 0.000                  | \$0     | 0.000                 | \$0     | 12.697 \$1,345,343 |
| Road And Bridge                            | \$105,957,540         | 0.000                        | \$0         | 0.000                           | \$0       | 0.000                  | \$0     | 0.000                 | \$0     | 0.000              |
| Public Welfare                             | \$105,957,540         | 2.610                        | \$276,549   | 0.000                           | \$0       | 0.000                  | \$0     | 0.000                 | \$0     | 2.610 \$276,549    |
| Contingent Fund                            | \$105,957,540         | 0.000                        | \$0         | 0.000                           | \$0       | 0.000                  | \$0     | 0.000                 | \$0     | 0.000              |
| Tv Translator                              | \$105,957,540         | 1.250                        | \$132,447   | 0.000                           | \$0       | 0.000                  | \$0     | 0.000                 | \$0     | 1.250 \$132,447    |
|  |                       | 0.000                        | \$0         | 0.000                           | \$0       | 0.000                  | \$0     | 0.000                 | \$0     | 0.000              |
|  |                       | 1.250                        | \$132,447   | 0.000                           | \$0       | 0.000                  | \$0     | 0.000                 | \$0     | 1.250 \$132,447    |
|  |                       | 0.000                        | \$0         | 0.000                           | \$0       | 0.000                  | \$0     | 0.000                 | \$0     | 0.000              |
|  |                       | .250                         | \$26,489    | 0.000                           | \$0       | 0.000                  | \$0     | 0.000                 | \$0     | .250 \$26,489      |
|  |                       | 0.000                        | \$0         | 0.000                           | \$0       | 0.000                  | \$0     | 0.000                 | \$0     | 0.000              |
| TOTAL                                      | \$105,957,540         | 18.057                       | \$1,913,275 | 0.000                           | \$0       | 0.000                  | \$0     | 0.000                 | \$0     | 18.057 \$1,913,275 |
|  |                       | 0.000                        | \$0         | 0.000                           | \$0       | 0.000                  | \$0     | 0.000                 | \$0     | 0.000              |
| CITIES AND TOWNS                           |                       |                              |             |                                 |           |                        |         |                       |         |                    |
| Cedarredge                                 | \$7,164,890           | 7.980                        | \$57,176    | 0.000                           | \$0       | 0.000                  | \$0     | 0.000                 | \$0     | 7.974 \$50,684     |
|  |                       | (.906)                       | (\$6,491)   | 0.000                           | \$0       | 0.000                  | \$0     | 0.000                 | \$0     | 0.000              |
| Crawford                                   | \$1,009,110           | 6.361                        | \$6,419     | 0.000                           | \$0       | 0.000                  | \$0     | 0.000                 | \$0     | 6.361 \$6,419      |
| Delta                                      | \$20,282,100          | 0.000                        | \$0         | 0.000                           | \$0       | 0.000                  | \$0     | 0.000                 | \$0     | 0.000              |
| Hotchkiss                                  | \$3,268,270           | 0.000                        | \$0         | 0.000                           | \$0       | 0.000                  | \$0     | 0.000                 | \$0     | 0.000              |
|  |                       | 10.260                       | \$33,532    | 0.000                           | \$0       | 0.000                  | \$0     | 0.000                 | \$0     | 10.260 \$33,532    |
|  |                       | 0.000                        | \$0         | 0.000                           | \$0       | 0.000                  | \$0     | 0.000                 | \$0     | 0.000              |



|              | ASSESSED VALUATION  | GENERAL OPERATING TEMPORARY TAX CREDIT LEVY | REVENUE          | LEVY       | BOND REDEMPTION CONTRACTUAL OBLIGATION REVENUE DATE | TERM | CAPITAL/SPECIAL ABATEMENT REVENUE | LEVY       | TOTAL REVENUE    |
|--------------|---------------------|---|------------------|------------|---|------|-----------------------------------|------------|------------------|
| Orchard City | \$9,116,430         | 0.000                                       | \$0              | 0.000      | \$0   |      | 0.000                             | \$0        | \$0              |
|              |                     | 0.000                                       | \$0              | 0.000      | \$0   |      | 0.000                             | \$0        | \$0              |
| Paonia       | \$5,641,410         | 10.210                                      | \$57,599         | 0.000      | \$0   |      | 0.000                             | \$0        | \$57,599         |
|              |                     | 0.000                                       | \$0              | 0.000      | \$0   |      | 0.000                             | \$0        | \$0              |
| <b>TOTAL</b> | <b>\$46,482,210</b> | <b>XXX</b>                                  | <b>\$154,726</b> | <b>XXX</b> | <b>\$0</b>  |      | <b>XXX</b>                        | <b>\$0</b> | <b>\$148,235</b> |
|              |                     | <b>XXX</b>                                  | <b>(\$6,491)</b> | <b>XXX</b> | <b>\$0</b>  |      | <b>XXX</b>                        | <b>\$0</b> |                  |

|  | ASSESSED VALUATION  | GENERAL OPERATING TEMPORARY TAX CREDIT LEVY | REVENUE          | LEVY       | BOND REDEMPTION CONTRACTUAL OBLIGATION REVENUE DATE | TERM | CAPITAL/SPECIAL ABATEMENT REVENUE | LEVY       | TOTAL REVENUE    |
|--|---------------------|---|------------------|------------|---|------|-----------------------------------|------------|------------------|
| <b>LOCAL IMPROVEMENT AND SERVICE DISTRICTS</b> |                     |   |                  |            |   |      |                                   |            |                  |
| <b>METROPOLITAN DISTRICTS</b>                  |                     |   |                  |            |   |      |                                   |            |                  |
| Delta County Mosquito Control                  | \$41,937,480        | 1.665                                       | \$69,826         | 0.000      | \$0   |      | 0.000                             | \$0        | \$69,826         |
|  |                     | 0.000                                       | \$0              | 0.000      | \$0   |      | 0.000                             | \$0        | \$0              |
| Paonia Mosquito Control                        | \$19,794,700        | 3.252                                       | \$64,372         | 0.000      | \$0   |      | 0.000                             | \$0        | \$64,372         |
|  |                     | 0.000                                       | \$0              | 0.000      | \$0   |      | 0.000                             | \$0        | \$0              |
| <b>TOTAL</b>                                   | <b>\$61,732,180</b> | <b>XXX</b>                                  | <b>\$134,198</b> | <b>XXX</b> | <b>\$0</b>  |      | <b>XXX</b>                        | <b>\$0</b> | <b>\$134,198</b> |
|  |                     | <b>XXX</b>                                  | <b>\$0</b>       | <b>XXX</b> | <b>\$0</b>  |      | <b>XXX</b>                        | <b>\$0</b> |                  |

|                              | ASSESSED VALUATION   | GENERAL OPERATING TEMPORARY TAX CREDIT LEVY | REVENUE           | LEVY       | BOND REDEMPTION CONTRACTUAL OBLIGATION REVENUE DATE | TERM | CAPITAL/SPECIAL ABATEMENT REVENUE | LEVY       | TOTAL REVENUE    |
|------------------------------|----------------------|---|-------------------|------------|---|------|-----------------------------------|------------|------------------|
| <b>FIRE DISTRICTS</b>        |                      |   |                   |            |   |      |                                   |            |                  |
| Crawford Fire Prot No. 5     | \$4,435,440          | 4.470                                       | \$19,826          | 0.000      | \$0   |      | 0.000                             | \$0        | \$19,826         |
|                              |                      | 0.000                                       | \$0               | 0.000      | \$0   |      | 0.000                             | \$0        | \$0              |
| Delta County Fire Prot No. 1 | \$40,663,410         | 5.000                                       | \$203,317         | 0.000      | \$0   |      | 0.000                             | \$0        | \$181,155        |
|                              |                      | (.545)                                      | (\$22,162)        | 0.000      | \$0   |      | 0.000                             | \$0        | \$0              |
| Delta County Fire Prot No. 2 | \$16,190,110         | 2.182                                       | \$35,327          | 0.000      | \$0   |      | 0.000                             | \$0        | \$35,327         |
|                              |                      | 0.000                                       | \$0               | 0.000      | \$0   |      | 0.000                             | \$0        | \$0              |
| Delta County Fire Prot No. 3 | \$27,980,550         | 4.208                                       | \$117,742         | 0.000      | \$0   |      | 0.000                             | \$0        | \$117,742        |
|                              |                      | 0.000                                       | \$0               | 0.000      | \$0   |      | 0.000                             | \$0        | \$0              |
| Delta County Fire Prot No. 4 | \$11,145,870         | 2.854                                       | \$31,810          | 0.000      | \$0   |      | 0.000                             | \$0        | \$31,810         |
|                              |                      | 0.000                                       | \$0               | 0.000      | \$0   |      | 0.000                             | \$0        | \$0              |
| <b>TOTAL</b>                 | <b>\$100,415,380</b> | <b>XXX</b>                                  | <b>\$408,023</b>  | <b>XXX</b> | <b>\$0</b>  |      | <b>XXX</b>                        | <b>\$0</b> | <b>\$385,861</b> |
|                              |                      | <b>XXX</b>                                  | <b>(\$22,162)</b> | <b>XXX</b> | <b>\$0</b>  |      | <b>XXX</b>                        | <b>\$0</b> |                  |

|                           | ASSESSED VALUATION | GENERAL OPERATING TEMPORARY TAX CREDIT LEVY | REVENUE   | LEVY  | BOND REDEMPTION CONTRACTUAL OBLIGATION REVENUE DATE | TERM | CAPITAL/SPECIAL ABATEMENT REVENUE | LEVY | TOTAL REVENUE |
|---------------------------|--------------------|---|-----------|-------|---|------|-----------------------------------|------|---------------|
| <b>CEMETERY DISTRICTS</b> |                    |   |           |       |   |      |                                   |      |               |
| Cedarledge Cemetery       | \$17,301,940       | 1.629                                       | \$28,185  | 0.000 | \$0   |      | 0.000                             | \$0  | \$25,399      |
|                           |                    | (.161)                                      | (\$2,786) | 0.000 | \$0   |      | 0.000                             | \$0  | \$0           |
| Cory Cemetery             | \$4,167,960        | 1.100                                       | \$4,585   | 0.000 | \$0   |      | 0.000                             | \$0  | \$4,585       |
|                           |                    | 0.000                                       | \$0       | 0.000 | \$0   |      | 0.000                             | \$0  | \$0           |

CERTIFICATION OF LEVIES AND REVENUES  
As of January 1, 1996

Delta County

|                                    | ASSESSED VALUATION | GENERAL OPERATING         |              | BOND REDEMPTION                     |           | CAPITAL/SPECIAL*       |         | TOTAL     |
|------------------------------------|--------------------|---------------------------|--------------|-------------------------------------|-----------|------------------------|---------|-----------|
|                                    |                    | TEMPORARY TAX CREDIT LEVY | REVENUE LEVY | CONTRACTUAL OBLIGATION REVENUE DATE | TERM LEVY | ABATEMENT REVENUE LEVY | REVENUE |           |
| <b>CEMETERY DISTRICTS contd</b>    |                    |                           |              |                                     |           |                        |         |           |
| Crawford Cemetery                  | \$4,558,820        | 1.090                     | \$4,969      | 0.000                               | \$0       | 0.000                  | \$0     | \$4,969   |
| Eckert Cemetery                    | \$6,650,180        | 0.000                     | \$0          | 0.000                               | \$0       | 0.000                  | \$0     | \$0       |
| Hotchkiss Cemetery                 | \$11,241,440       | .814                      | \$5,413      | 0.000                               | \$0       | 0.000                  | \$0     | \$5,413   |
| Paonia Cemetery                    | \$16,670,880       | 1.725                     | \$19,391     | 0.000                               | \$0       | 0.000                  | \$0     | \$19,391  |
| TOTAL                              | \$60,591,220       | 0.000                     | \$0          | 0.000                               | \$0       | 0.000                  | \$0     | \$20,839  |
|                                    |                    | XXX                       | \$83,382     | XXX                                 | \$0       | XXX                    | \$0     | \$80,596  |
|                                    |                    | XXX                       | (\$2,786)    | XXX                                 | \$0       | XXX                    | \$0     | \$0       |
| <b>LIBRARY DISTRICTS</b>           |                    |                           |              |                                     |           |                        |         |           |
| Delta County Library               | \$0                | 0.000                     | \$0          | 0.000                               | \$0       | 0.000                  | \$0     | \$0       |
| Delta County Library               | \$105,957,540      | 1.500                     | \$158,936    | 0.000                               | \$0       | 0.000                  | \$0     | \$158,936 |
| TOTAL                              | \$105,957,540      | 0.000                     | \$0          | 0.000                               | \$0       | 0.000                  | \$0     | \$0       |
|                                    |                    | XXX                       | \$158,936    | XXX                                 | \$0       | XXX                    | \$0     | \$158,936 |
|                                    |                    | XXX                       | \$0          | XXX                                 | \$0       | XXX                    | \$0     | \$0       |
| <b>WATER CONSERVANCY DISTRICTS</b> |                    |                           |              |                                     |           |                        |         |           |
| Crawford Water Conservancy         | \$4,320,970        | .860                      | \$3,716      | 0.000                               | \$0       | 0.000                  | \$0     | \$3,716   |
| Fruitland Mesa Water Conservancy   | \$749,710          | 1.500                     | \$1,125      | 0.000                               | \$0       | 0.000                  | \$0     | \$1,125   |
| Grand Mesa Water Conservancy       | \$27,715,060       | .779                      | \$21,590     | 0.000                               | \$0       | 0.000                  | \$0     | \$21,590  |
| TOTAL                              |                    | (.073)                    | (\$2,023)    | 0.000                               | \$0       | 0.000                  | \$0     | (\$2,023) |

|  |                      |            |                    |            |                  |            |            |            |                    |
|--|----------------------|------------|--------------------|------------|------------------|------------|------------|------------|--------------------|
| North Fork Water Conservancy                         | \$29,872,960         | .113       | \$3,376            | .500       | \$14,936         | 0.000      | \$0        | .613       | \$18,312           |
| Tri-County Water Conservancy                         | \$37,818,520         | 1.898      | \$71,780           | 0.000      | \$0              | 0.000      | \$0        | 1.766      | \$66,788           |
|  |                      | (.132)     | (\$4,992)          | 0.000      | \$0              | 0.000      | \$0        |            |                    |
| <b>TOTAL</b>   | <b>\$100,477,220</b> | <b>XXX</b> | <b>\$101,586</b>   | <b>XXX</b> | <b>\$14,936</b>  | <b>XXX</b> | <b>\$0</b> | <b>XXX</b> | <b>\$109,507</b>   |
|  |                      | <b>XXX</b> | <b>(\$7,015)</b>   | <b>XXX</b> | <b>\$0</b>       | <b>XXX</b> | <b>\$0</b> |            |                    |
| <b>OTHER DISTRICTS</b>                               |                      |            |                    |            |                  |            |            |            |                    |
| Bone Mesa Domestic Water                             | \$1,937,800          | .054       | \$105              | 0.000      | \$0              | 0.000      | \$0        | .054       | \$105              |
| Colorado River Water Conservancy                     | \$105,957,540        | .383       | \$40,582           | 0.000      | \$0              | 0.000      | \$0        | .383       | \$40,582           |
| Delta County Memorial Hospital                       | \$105,957,540        | 1.653      | \$175,148          | 2.162      | \$229,080        | 0.000      | \$0        | 3.815      | \$404,228          |
|  |                      |            |                    |            | 6/81             | 15yrs.     |            |            |                    |
| North Delta Sanitation                               | \$2,512,200          | 0.000      | \$0                | 0.000      | \$0              | 0.000      | \$0        | 0.000      | \$0                |
| North Fork Pool, Park & Rec.                         | \$31,417,670         | 1.428      | \$44,864           | 0.000      | \$0              | 0.000      | \$0        | 1.428      | \$44,864           |
| South East Delta Pest Control                        | \$2,580,570          | 0.000      | \$0                | 0.000      | \$0              | 0.000      | \$0        | 0.000      | \$0                |
|  |                      | 0.000      | \$0                | 0.000      | \$0              | 0.000      | \$0        |            |                    |
| <b>TOTAL</b>   | <b>\$250,363,320</b> | <b>XXX</b> | <b>\$260,699</b>   | <b>XXX</b> | <b>\$229,080</b> | <b>XXX</b> | <b>\$0</b> | <b>XXX</b> | <b>\$489,779</b>   |
|  |                      | <b>XXX</b> | <b>\$0</b>         | <b>XXX</b> | <b>\$0</b>       | <b>XXX</b> | <b>\$0</b> |            |                    |
| <b>TOTAL LOCAL IMPROVEMENT AND SERVICE DISTRICTS</b> | <b>\$679,536,860</b> | <b>XXX</b> | <b>\$1,146,824</b> | <b>XXX</b> | <b>\$244,017</b> | <b>XXX</b> | <b>\$0</b> | <b>XXX</b> | <b>\$1,358,878</b> |
|  |                      | <b>XXX</b> | <b>\$0</b>         | <b>XXX</b> | <b>\$0</b>       | <b>XXX</b> | <b>\$0</b> |            |                    |


CERTIFICATION OF LEVIES AND REVENUES  
As of January 1, 1996

Delta County

SUMMARY OF LEVIES AND REVENUES

| TYPE OF LEVY                         | ASSESSED VALUATION | GENERAL OPERATING<br>TEMP TAX CREDIT<br>REVENUE | BOND REDEMPTION<br>CONTRACTUAL OBLIGATION<br>REVENUE | OVERRIDES<br>TRANSPORTATION<br>REVENUE | OTHER*<br>REVENUE | TOTAL<br>REVENUES |
|--------------------------------------|--------------------|---|--|--|-------------------|-------------------|
| <b>SCHOOLS</b>                       |                    |   |  |  |                   |                   |
| Districts                            | \$105,957,540      | \$3,766,367<br>\$0                              | \$951,711<br>\$0                                     | \$0<br>\$0                             | \$9,112           | \$4,727,190       |
| <b>LOCAL GOVERNMENT</b>              |                    |   |  |  |                   |                   |
| Countries                            | \$105,957,540      | \$1,913,275<br>\$0                              | \$0<br>\$0   | ////////<br>////////                   | \$0               | \$1,913,275       |
| Cities and Towns                     | \$46,482,210       | \$154,726<br>(\$6,491)                          | \$0<br>\$0   | ////////<br>////////                   | \$0               | \$148,235         |
| Local Improv. & Service              | \$679,536,860      | \$1,146,824<br>(\$31,962)                       | \$244,017<br>\$0                                     | ////////<br>////////                   | \$0               | \$1,358,878       |
| <b>Sub-Total Local Gov't</b>         |                    |   |  |  |                   |                   |
|                                      | XXX                | \$3,214,825<br>(\$38,454)                       | \$244,017<br>\$0                                     | ////////<br>////////                   | \$0               | \$3,420,388       |
| <b>TOTAL VALUATION &amp; REVENUE</b> |                    |   |  |  |                   |                   |
|                                      | \$105,957,540      | \$6,981,192<br>(\$38,454)                       | \$1,195,727<br>\$0                                   | \$0<br>\$0                             | \$9,112           | \$8,147,578       |

\* See detail for specific fund type and name.



CERTIFICATION OF LEVIES AND REVENUES  
As of January 1, 1996

Denver County

| District Number<br>and Name   | ASSESSED<br>VALUATION | GENERAL FUND                 |               | BOND REDEMPTION                |              | OVERRIDES      |              | ADA-ASBESTOS/SPECIAL* |             | TOTAL         |
|-------------------------------|-----------------------|------------------------------|---------------|--------------------------------|--------------|----------------|--------------|-----------------------|-------------|---------------|
|                               |                       | TEMPORARY TAX CREDIT<br>LEVY | REVENUE       | CONTRACTUAL OBLIGATION<br>LEVY | REVENUE      | TRANSPORTATION | REVENUE      | ABATEMENT             | REVENUE     |               |
| SCHOOL DISTRICTS              |                       |                              |               |                                |              |                |              |                       |             |               |
| 880 #1                        | \$4,320,586,880       | 40.080                       | \$173,169,122 | 3.775                          | \$16,310,215 | 2.789          | \$12,050,117 | 0.000                 | \$0         | \$204,333,515 |
| Denver                        |                       | 0.000                        | \$0           | 0.000                          | \$0          | 0.000          | \$0          | .649                  | \$2,804,061 | 47.293        |
| #1 See Footnote #1            |                       |                              |               |                                |              |                |              |                       |             |               |
| LOCAL GOVERNMENT              |                       |                              |               |                                |              |                |              |                       |             |               |
| COUNTY PURPOSES               |                       |                              |               |                                |              |                |              |                       |             |               |
| General                       | \$4,320,586,880       | 12.783                       | \$55,230,062  | 0.000                          | \$0          | 0.000          | \$0          | 0.000                 | \$0         | \$55,230,062  |
| Public Welfare                | \$4,320,586,880       | 5.541                        | \$23,940,372  | 0.000                          | \$0          | 0.000          | \$0          | 0.000                 | \$0         | \$23,940,372  |
| Bond Redemption &<br>Interest | \$4,320,586,880       | 0.000                        | \$0           | 10.058                         | \$43,456,463 | 0.000          | \$0          | 0.000                 | \$0         | \$43,456,463  |
| Developmental Disabled        | \$4,320,586,880       | .200                         | \$864,117     | 0.000                          | \$0          | 0.000          | \$0          | 0.000                 | \$0         | \$864,117     |
| Policeman's Pension           | \$4,320,586,880       | 2.451                        | \$10,589,758  | 0.000                          | \$0          | 0.000          | \$0          | 0.000                 | \$0         | \$10,589,758  |
| Fireman's Pension             | \$4,320,586,880       | 2.055                        | \$8,878,806   | 0.000                          | \$0          | 0.000          | \$0          | 0.000                 | \$0         | \$8,878,806   |
| TOTAL #2 [1]                  | \$4,320,586,880       | 23.030                       | \$99,503,116  | 10.058                         | \$43,456,463 | 0.000          | \$0          | 0.000                 | \$0         | \$162,959,579 |

[1] City/County of Denver are one entity

#2 See Footnote #2

|   | GENERAL OPERATING  |                           | BOND REDEMPTION                     |         | CAPITAL/SPECIAL* |         | TOTAL       |
|---|--------------------|---------------------------|-------------------------------------|---------|------------------|---------|-------------|
|   | ASSESSED VALUATION | TEMPORARY TAX CREDIT LEVY | CONTRACTUAL OBLIGATION REVENUE DATE | REVENUE | ABATEMENT        | REVENUE |             |
| LOCAL IMPROVEMENT AND SERVICE DISTRICTS |                    |                           |                                     |         |                  |         |             |
| METROPOLITAN DISTRICTS                  |                    |                           |                                     |         |                  |         |             |
| Bowles Metro                            | \$6,230            | 55.000                    | \$343                               | 0.000   | \$0              | \$0     | \$55,000    |
| Denver Int'l Business Ctr Metro #1      | \$4,400            | 30.000                    | \$132                               | 0.000   | \$0              | \$0     | \$30,000    |
| Ebert Metro                             | \$62,170           | 58.400                    | \$3,631                             | 0.000   | \$0              | \$0     | \$58,400    |
| Fairlake Metro Debt Only                | \$815,330          | 0.000                     | \$0                                 | 0.000   | \$0              | \$0     | \$0         |
| Fairlake Metropolitan                   | \$8,555,570        | 20.500                    | \$175,389                           | 9.081   | \$7,404          | \$0     | \$37,390    |
| First Creek Metro                       | \$83,070           | 10.845                    | \$901                               | 0.000   | \$0              | \$0     | \$10,845    |
| Goldsmith Metro                         | \$94,876,140       | 9.000                     | \$853,885                           | 18.650  | \$1,769,440      | \$0     | \$27,650    |
| Goldsmith Metro - Bond                  | \$2,252,620        | 0.000                     | \$0                                 | 0.000   | \$42,011         | \$0     | \$18,650    |
| Greenwood Metro                         | \$188,200          | 4.890                     | \$920                               | 25.000  | \$4,705          | \$0     | \$29,890    |
| Gvr Metro                               | \$17,482,880       | 3.807                     | \$66,557                            | 22.875  | \$399,921        | \$0     | \$39,000    |
| Section 14 Metropolitan                 | \$3,261,040        | 7.000                     | \$22,827                            | 33.000  | \$107,614        | \$0     | \$40,000    |
| South Denver Metro                      | \$4,242,030        | 0.000                     | \$0                                 | 27.650  | \$117,292        | \$0     | \$27,650    |
| Town Center Metro                       | \$33,280           | 62.713                    | \$2,087                             | 0.000   | \$0              | \$0     | \$62,713    |
| TOTAL                                   | \$128,795,010      | XXX                       | \$1,126,673                         | XXX     | \$2,814,612      | \$0     | \$3,941,285 |

CERTIFICATION OF LEVIES AND REVENUES  
As of January 1, 1996

Denver County

| ASSESSED VALUATION                      | GENERAL OPERATING    |                      | BOND REDEMPTION        |              | CAPITAL/SPECIAL* |         | TOTAL  |            |             |            |                  |
|---|----------------------|----------------------|------------------------|--------------|------------------|---------|--------|------------|-------------|------------|------------------|
|   | LEVY                 | TEMPORARY TAX CREDIT | CONTRACTUAL OBLIGATION | REVENUE DATE | TERM             | LEVY    |        | ABATEMENT  |             |            |                  |
|   | REVENUE              | LEVY                 | REVENUE                | DATE         | LEVY             | REVENUE | LEVY   |            |             |            |                  |
| <b>FIRE DISTRICTS</b>                   |                      |                      |                        |              |                  |         |        |            |             |            |                  |
| North Washington Fire                   | \$1,294,080          | 10.538               | \$13,637               | .893         | \$1,156          | 11/1/90 | 20yrs. | 0.000      | \$0         | 11.431     | \$14,793         |
| Prot                                    |                      | 0.000                | \$0                    | 0.000        | \$0              |         |        | 0.000      | \$0         |            | \$0              |
| Sable-Altura Fire Prot                  | \$109,640            | 6.903                | \$757                  | 1.287        | \$141            | 5/1/85  | 13yrs. | 0.000      | \$0         | 8.311      | \$911            |
|   |                      | 0.000                | \$0                    | 0.000        | \$0              |         |        | .121       | \$13        |            |                  |
| <b>TOTAL</b>                            | <b>\$1,403,720</b>   | <b>XXX</b>           | <b>\$14,394</b>        | <b>XXX</b>   | <b>\$1,297</b>   |         |        | <b>XXX</b> | <b>\$0</b>  | <b>XXX</b> | <b>\$15,704</b>  |
|   |                      | <b>XXX</b>           | <b>\$0</b>             | <b>XXX</b>   | <b>\$0</b>       |         |        | <b>XXX</b> | <b>\$13</b> |            |                  |
| <b>WATER DISTRICTS</b>                  |                      |                      |                        |              |                  |         |        |            |             |            |                  |
| Denver Suburban Water                   | \$94,876,140         | .600                 | \$56,926               | 1.600        | \$151,802        |         |        | 0.000      | \$0         | 2.200      | \$208,728        |
|   |                      | 0.000                | \$0                    | 0.000        | \$0              |         |        | 0.000      | \$0         |            | \$0              |
| Denver Suburban Water Debt Only         | \$2,252,620          | 0.000                | \$0                    | 1.600        | \$3,604          |         |        | 0.000      | \$0         | 1.600      | \$3,604          |
|   |                      | 0.000                | \$0                    | 0.000        | \$0              |         |        | 0.000      | \$0         |            | \$0              |
| Southgate Water Bond Only               | \$29,169,450         | 0.000                | \$0                    | .266         | \$7,759          |         |        | 0.000      | \$0         | .266       | \$7,759          |
|   |                      | 0.000                | \$0                    | 0.000        | \$0              |         |        | 0.000      | \$0         |            | \$0              |
| <b>TOTAL</b>                            | <b>\$124,045,590</b> | <b>XXX</b>           | <b>\$56,926</b>        | <b>XXX</b>   | <b>\$163,165</b> |         |        | <b>XXX</b> | <b>\$0</b>  | <b>XXX</b> | <b>\$220,091</b> |
|   |                      | <b>XXX</b>           | <b>\$0</b>             | <b>XXX</b>   | <b>\$0</b>       |         |        | <b>XXX</b> | <b>\$0</b>  |            |                  |
| <b>WATER &amp; SANITATION DISTRICTS</b> |                      |                      |                        |              |                  |         |        |            |             |            |                  |
| Clear Creek Valley Water & San          | \$127,470            | 4.567                | \$582                  | 0.000        | \$0              |         |        | 0.000      | \$0         | 4.567      | \$582            |
|   |                      | 0.000                | \$0                    | 0.000        | \$0              |         |        | 0.000      | \$0         |            | \$0              |
| Grant Water & San                       | \$3,267,810          | 3.174                | \$10,372               | .500         | \$1,634          | 1991    |        | 0.000      | \$0         | 4.174      | \$13,640         |
|   |                      | 0.000                | \$0                    | .500         | \$1,634          | 1991    |        | 0.000      | \$0         |            | \$0              |
|   |                      |                      | \$0                    | 0.000        | \$0              |         |        | 0.000      | \$0         |            | \$0              |
| Grant Water & San Bond Indebt           | \$196,180            | 0.000                | \$0                    | .500         | \$98             |         |        | 0.000      | \$0         | .500       | \$98             |
|   |                      | 0.000                | \$0                    | 0.000        | \$0              |         |        | 0.000      | \$0         |            | \$0              |
| Holly Hills Water & San                 | \$14,214,130         | 2.716                | \$38,606               | 0.000        | \$0              |         |        | 0.000      | \$0         | 2.716      | \$38,606         |
|   |                      | 0.000                | \$0                    | 0.000        | \$0              |         |        | 0.000      | \$0         |            | \$0              |
| Lakehurst Water & San                   | \$15,191,300         | 0.000                | \$0                    | 0.000        | \$0              |         |        | 0.000      | \$0         | 0.000      | \$0              |
|   |                      | 0.000                | \$0                    | 0.000        | \$0              |         |        | 0.000      | \$0         |            | \$0              |
| Lochmoor Water & San                    | \$2,524,170          | .674                 | \$1,701                | 0.000        | \$0              |         |        | 0.000      | \$0         | .674       | \$1,701          |
|   |                      | 0.000                | \$0                    | 0.000        | \$0              |         |        | 0.000      | \$0         |            | \$0              |



|   |                 |        |             |       |         |       |       |       |     |        |             |
|---|-----------------|--------|-------------|-------|---------|-------|-------|-------|-----|--------|-------------|
| North Pecos Water & San                   | \$384,480       | 0.000  | \$0         | 0.000 | \$0     | 0.000 | \$0   | 0.000 | \$0 | 0.000  | \$0         |
| North Washington St.,<br>Water & San      | \$1,292,450     | 0.000  | \$0         | 0.000 | \$0     | 0.000 | \$0   | 0.000 | \$0 | 0.000  | \$0         |
| TOTAL                                     | \$37,001,810    | XXX    | \$53,285    | XXX   | \$3,366 | XXX   | \$0   | XXX   | \$0 | XXX    | \$56,651    |
| GENERAL IMPROVEMENT DISTRICTS (MUNICIPAL) |                 |        |             |       |         |       |       |       |     |        |             |
| Gateway Village G.I.D.                    | \$1,091,710     | 20.000 | \$21,834    | 0.000 | \$0     | 0.000 | \$0   | 0.000 | \$0 | 20.000 | \$21,834    |
| Southwest Commons G.I.D.                  | \$6,894,980     | 0.000  | \$0         | 0.000 | \$0     | 0.000 | \$0   | 0.000 | \$0 | 0.000  | \$0         |
| TOTAL                                     | \$7,986,690     | XXX    | \$237,647   | XXX   | \$0     | XXX   | \$0   | XXX   | \$0 | XXX    | \$237,647   |
| URBAN DRAINAGE & FLOOD CONTROL DISTRICTS  |                 |        |             |       |         |       |       |       |     |        |             |
| Urban Drainage & Flood<br>Control #3      | \$4,320,586,880 | .696   | \$3,007,128 | 0.000 | \$0     | 0.000 | \$0   | 0.000 | \$0 | .696   | \$3,007,128 |
| Urban Drng & Flood/S<br>Platte #4         | \$4,320,586,880 | .084   | \$362,929   | 0.000 | \$0     | 0.000 | \$0   | 0.000 | \$0 | .084   | \$362,929   |
| TOTAL                                     | \$4,320,586,880 | XXX    | \$3,370,058 | XXX   | \$0     | XXX   | \$0   | XXX   | \$0 | XXX    | \$3,370,058 |
| BUSINESS IMPROVEMENT DISTRICTS            |                 |        |             |       |         |       |       |       |     |        |             |
| Cherry Creek N Business<br>Improvement    | \$41,238,730    | 9.642  | \$397,624   | 0.000 | \$0     | 0.000 | \$0   | 0.000 | \$0 | 9.642  | \$397,624   |
| Cherry Creek Subarea<br>B.I.D.            | \$1,929,170     | 7.231  | \$13,950    | 0.000 | \$0     | 0.000 | \$0   | 0.000 | \$0 | 7.231  | \$13,950    |
| Colfax-On-The-Hill B.I.D.                 | \$15,984,520    | 7.846  | \$125,415   | 0.000 | \$0     | 0.000 | \$0   | 0.000 | \$0 | 7.846  | \$125,415   |
| Old South Gaylord B.I.D.                  | \$1,391,750     | 7.545  | \$10,501    | 0.000 | \$0     | 0.000 | \$0   | 0.000 | \$0 | 7.545  | \$10,501    |
| TOTAL                                     | \$60,544,170    | XXX    | \$547,489   | XXX   | \$0     | XXX   | \$0   | XXX   | \$0 | XXX    | \$547,489   |
| OTHER DISTRICTS                           |                 |        |             |       |         |       |       |       |     |        |             |
| North Jeffco Metro Rec                    | \$167,030       | 3.190  | \$533       | .263  | \$44    | 6/93  | 6yrs. | 0.000 | \$0 | 3.633  | \$607       |
|   |                 | 0.000  | \$0         | .180  | \$30    | 6/93  | 6yrs. | 0.000 | \$0 |        | \$0         |
|   |                 |        | \$0         | 0.000 | \$0     |       |       |       | \$0 |        | \$0         |

CERTIFICATION OF LEVIES AND REVENUES  
As of January 1, 1996

Denver County

| OTHER DISTRICTS contd                         | ASSESSED VALUATION | GENERAL OPERATING         |             | BOND REDEMPTION                     |             | CAPITAL/SPECIAL* |              | TOTAL       |
|---|--------------------|---------------------------|-------------|-------------------------------------|-------------|------------------|--------------|-------------|
|   |                    | TEMPORARY TAX CREDIT LEVY | REVENUE     | CONTRACTUAL OBLIGATION-REVENUE DATE | TERM LEVY   | ABATEMENT        | REVENUE LEVY |             |
| Valley Sanitation                             | \$7,000,560        | 2.444                     | \$17,109    | 0.000                               | \$0         | 0.000            | \$0          | \$17,109    |
|   |                    | 0.000                     | \$0         | 0.000                               | \$0         | 0.000            | \$0          |             |
| TOTAL   | \$7,167,590        | XXX                       | \$17,642    | XXX                                 | \$74        | XXX              | \$0          | \$17,716    |
|   |                    | XXX                       | \$0         | XXX                                 | \$0         | XXX              | \$0          |             |
| TOTAL LOCAL IMPROVEMENT AND SERVICE DISTRICTS | \$4,687,531,460    | XXX                       | \$5,424,113 | XXX                                 | \$2,982,514 | XXX              | \$0          | \$8,406,641 |
|   |                    | XXX                       | \$0         | XXX                                 | \$0         | XXX              | \$13         |             |

#3 See Footnote #3

#4 See Footnote No. 4

SUMMARY OF LEVIES AND REVENUES

| TYPE OF LEVY                 | ASSESSED VALUATION | GENERAL OPERATING TEMP TAX CREDIT REVENUE | BOND REDEMPTION CONTRACTUAL OBLIGATION REVENUE | OVERRIDES TRANSPORTATION REVENUE | OTHER* REVENUE | TOTAL REVENUES |
|------------------------------|--------------------|---|--|----------------------------------|----------------|----------------|
| SCHOOLS                      |                    |   |  |                                  |                |                |
| Districts                    | \$4,320,586,880    | \$173,169,122                             | \$16,310,215                                   | \$12,050,117                     | \$2,804,061    | \$204,333,515  |
|                              |                    | \$0                                       | \$0  | \$0                              |                |                |
| LOCAL GOVERNMENT             |                    |   |  |                                  |                |                |
| Countries                    | \$4,320,586,880    | \$99,503,116                              | \$43,456,463                                   | ////////                         | \$0            | \$142,959,579  |
|                              |                    | \$0                                       | \$0  | ////////                         |                |                |
| Cities and Towns             | \$0                | \$0                                       | \$0  | ////////                         | \$0            | \$0            |
|                              |                    | \$0                                       | \$0  | ////////                         |                |                |
| Local Improv. & Service      | \$4,687,531,460    | \$5,424,113                               | \$2,982,514                                    | ////////                         | \$13           | \$8,406,641    |
|                              |                    | \$0                                       | \$0  | ////////                         |                |                |
| Sub-Total Local Govt         | XXX                | \$104,927,229                             | \$46,438,977                                   | ////////                         | \$13           | \$151,366,219  |
|                              |                    | \$0                                       | \$0  | ////////                         |                |                |
| TOTAL VALUATION & REVENUE #5 | \$4,320,586,880    | \$278,096,351                             | \$62,749,192                                   | \$12,050,117                     | \$2,804,074    | \$355,699,735  |
|                              |                    | \$0                                       | \$0  | \$0                              |                |                |


#5 See Footnote #5 \* See detail for specific fund type and name.

CERTIFICATION OF LEVIES AND REVENUES  
As of January 1, 1996

Denver County

FOOTNOTES:

- 1 Denver School District #1 includes \$7,923,460 Assessed Valuation and \$376,724 Revenue attributable to the South Broadway Project; \$7,897,410 Assessed Valuation and \$261,306 Revenue attributable to the Rice Yards Project; and, \$1,310,080 Assessed Valuation and \$61,958 Revenue attributable to Downtown Denver Project.
- 2 City and County of Denver includes \$7,923,460 Assessed Valuation and \$262,171 Revenue attributable to the South Broadway Project; \$7,897,410 Assessed Valuation and \$261,306 Revenue attributable to the Rice Yards Project; and, \$1,310,080 Assessed Valuation and \$43,348 Revenue attributable to Downtown Denver Project.
- 3 Urban Drainage & Flood Control includes \$7,923,460 Assessed Valuation and \$5,514 Revenue attributable to the South Broadway Project; \$7,897,410 Assessed Valuation and \$5,496 Revenue attributable to the Rice Yards Project; and, \$1,310,080 Assessed Valuation and \$911 Revenue attributable to Downtown Denver Project.
- 4 Urban Drainage and Food Control/South Platte includes \$7,923,460 Assessed Valuation and \$665 Revenue attributable to the South Broadway Project; \$7,897,410 Assessed Valuation and \$663 Revenue attributable to the Rice Yards Project; and \$1,310,080 Assessed Valuation and \$110 Revenue attributable to Downtown Denver Project.
- 5 Total Valuation and Revenue includes \$7,923,460 Assessed Valuation and \$643,075 Revenue attributable to the South Broadway Project; \$7,897,410 Assessed Valuation and \$640,958 Revenue attributable to the Rice Yards Project; and, \$1,310,080 Assessed Valuation and \$106,328 Revenue attributable to Downtown Denver Project.



CERTIFICATION OF LEVIES AND REVENUES  
As of January 1, 1996

Dolores County

| District Number<br>and Name | GENERAL FUND                 |         | BOND REDEMPTION*                |         | OVERRIDES              |         | ADA-ASBESTOS/SPECIAL* |         | TOTAL |
|-----------------------------|------------------------------|---------|---------------------------------|---------|------------------------|---------|-----------------------|---------|-------|
|                             | TEMPORARY TAX CREDIT<br>LEVY | REVENUE | CONTRACTUAL OBLIGATION-<br>LEVY | REVENUE | TRANSPORTATION<br>LEVY | REVENUE | ABATEMENT<br>LEVY     | REVENUE |       |

|                  |        |           |       |     |       |     |       |         |           |
|------------------|--------|-----------|-------|-----|-------|-----|-------|---------|-----------|
| SCHOOL DISTRICTS |        |           |       |     |       |     |       |         |           |
| 891 (1)          | 32.775 | \$733,697 | 0.000 | \$0 | 0.000 | \$0 | 0.000 | \$0     | 32.826    |
| Dolores RE 2     | 0.000  | \$0       | 0.000 | \$0 | 0.000 | \$0 | .053  | \$1,187 | \$734,883 |

(1) 0891 - San Miguel

| ASSESSED<br>VALUATION | GENERAL OPERATING            |         | BOND REDEMPTION*                |         | CAPITAL/SPECIAL*  |         | TOTAL |
|-----------------------|------------------------------|---------|---------------------------------|---------|-------------------|---------|-------|
|                       | TEMPORARY TAX CREDIT<br>LEVY | REVENUE | CONTRACTUAL OBLIGATION-<br>LEVY | REVENUE | ABATEMENT<br>LEVY | REVENUE |       |

|                                     |        |           |       |     |       |     |        |
|-------------------------------------|--------|-----------|-------|-----|-------|-----|--------|
| LOCAL GOVERNMENT<br>COUNTY PURPOSES |        |           |       |     |       |     |        |
| General                             | 17.342 | \$388,239 | 0.000 | \$0 | 0.000 | \$0 | 17.342 |
| Road And Bridge                     | 0.000  | \$0       | 0.000 | \$0 | 0.000 | \$0 |        |
| Public Welfare                      | 4.000  | \$89,549  | 0.000 | \$0 | 0.000 | \$0 | 4.000  |
| Contingent Fund                     | 0.000  | \$0       | 0.000 | \$0 | 0.000 | \$0 |        |
| Library                             | 2.290  | \$51,267  | 0.000 | \$0 | 0.000 | \$0 | 2.290  |
|                                     | 0.000  | \$0       | 0.000 | \$0 | 0.000 | \$0 |        |
|                                     | 1.000  | \$22,387  | 0.000 | \$0 | 0.000 | \$0 | 1.000  |
|                                     | 0.000  | \$0       | 0.000 | \$0 | 0.000 | \$0 |        |
|                                     | .600   | \$13,432  | 0.000 | \$0 | 0.000 | \$0 | .600   |
|                                     | 0.000  | \$0       | 0.000 | \$0 | 0.000 | \$0 |        |
| TOTAL                               | 25.232 | \$564,875 | 0.000 | \$0 | 0.000 | \$0 | 25.232 |
|                                     | 0.000  | \$0       | 0.000 | \$0 | 0.000 | \$0 |        |

|                  |        |          |       |          |       |       |        |
|------------------|--------|----------|-------|----------|-------|-------|--------|
| CITIES AND TOWNS |        |          |       |          |       |       |        |
| Dove Creek       | 30.686 | \$67,765 | 0.000 | \$0      | 0.000 | \$0   | 30.686 |
| Rico             | 0.000  | \$0      | 8.340 | \$18,417 | .228  | \$503 | 8.568  |
|                  | 7.456  | \$27,197 | 0.000 | \$0      | 0.000 | \$0   | 7.456  |
|                  | 0.000  | \$0      | 0.000 | \$0      | 0.000 | \$0   |        |
| TOTAL            | XXX    | \$94,962 | XXX   | \$0      | XXX   | \$0   | XXX    |
|                  | XXX    | \$0      | XXX   | \$18,417 | XXX   | \$503 | XXX    |

|       |     |             |     |          |     |       |     |
|-------|-----|-------------|-----|----------|-----|-------|-----|
| TOTAL | XXX | \$5,856,020 | XXX | \$0      | XXX | \$0   | XXX |
|       | XXX | \$0         | XXX | \$18,417 | XXX | \$503 | XXX |

|  | ASSESSED VALUATION  | GENERAL OPERATING         |                  | BOND REDEMPTION-                     |                 | CAPITAL/SPECIAL* |            | TOTAL                       |
|--|---------------------|---------------------------|------------------|--------------------------------------|-----------------|------------------|------------|-----------------------------|
|  |                     | TEMPORARY TAX CREDIT LEVY | REVENUE          | CONTRACTUAL OBLIGATION- REVENUE DATE | TERM LEVY       | ABATEMENT        | REVENUE    |                             |
| <b>LOCAL IMPROVEMENT AND SERVICE DISTRICTS</b>       |                     |                           |                  |                                      |                 |                  |            |                             |
| <b>FIRE DISTRICTS</b>                                |                     |                           |                  |                                      |                 |                  |            |                             |
| Dove Creek Fire Prot                                 | \$14,542,700        | 4.170                     | \$60,643         | 0.000                                | \$0             | 0.000            | \$0        | 4.170 \$60,643              |
| Pleasant View Fire Prot                              | \$1,444,590         | 0.000                     | \$0              | 0.000                                | \$0             | 0.000            | \$0        | 0.000 \$0                   |
| Rico Fire Prot                                       | \$3,708,000         | .791                      | \$1,143          | 0.000                                | \$0             | 0.000            | \$0        | .791 \$1,143                |
|  |                     | 0.000                     | \$0              | 0.000                                | \$0             | 0.000            | \$0        | 0.000 \$0                   |
|  |                     | 6.840                     | \$25,363         | 0.000                                | \$0             | 0.000            | \$0        | 6.840 \$25,363              |
|  |                     | 0.000                     | \$0              | 0.000                                | \$0             | 0.000            | \$0        | 0.000 \$0                   |
| <b>TOTAL</b>   | <b>\$19,695,290</b> | <b>XXX</b>                | <b>\$87,148</b>  | <b>XXX</b>                           | <b>\$0</b>      | <b>XXX</b>       | <b>\$0</b> | <b>XXX</b> <b>\$87,148</b>  |
|  |                     | <b>XXX</b>                | <b>\$0</b>       | <b>XXX</b>                           | <b>\$0</b>      | <b>XXX</b>       | <b>\$0</b> | <b>XXX</b> <b>\$0</b>       |
| <b>CEMETERY DISTRICTS</b>                            |                     |                           |                  |                                      |                 |                  |            |                             |
| Cahone Cemetery                                      | \$1,969,470         | .487                      | \$959            | 0.000                                | \$0             | 0.000            | \$0        | .487 \$959                  |
| West Dolores County Cemetery                         | \$14,106,120        | 0.000                     | \$0              | 0.000                                | \$0             | 0.000            | \$0        | 0.000 \$0                   |
|  |                     | .822                      | \$11,595         | 0.000                                | \$0             | 0.000            | \$0        | .822 \$11,595               |
|  |                     | 0.000                     | \$0              | 0.000                                | \$0             | 0.000            | \$0        | 0.000 \$0                   |
| <b>TOTAL</b>   | <b>\$16,075,590</b> | <b>XXX</b>                | <b>\$12,554</b>  | <b>XXX</b>                           | <b>\$0</b>      | <b>XXX</b>       | <b>\$0</b> | <b>XXX</b> <b>\$12,554</b>  |
|  |                     | <b>XXX</b>                | <b>\$0</b>       | <b>XXX</b>                           | <b>\$0</b>      | <b>XXX</b>       | <b>\$0</b> | <b>XXX</b> <b>\$0</b>       |
| <b>OTHER DISTRICTS</b>                               |                     |                           |                  |                                      |                 |                  |            |                             |
| Dolores Water Conservancy                            | \$5,256,220         | 1.075                     | \$5,650          | 4.369                                | \$22,964        | 0.000            | \$0        | 6.683 \$35,127              |
| [1]  |                     | 0.000                     | \$0              | 1.239                                | \$6,512         | 0.000            | \$0        | 1.239 \$6,512               |
| Dove Creek Mandatory Pest Control                    | \$13,778,960        | 1.341                     | \$18,478         | 0.000                                | \$0             | 0.000            | \$0        | 1.341 \$18,478              |
| Southwest Colorado Television Translator Assoc.      | \$15,987,280        | 0.000                     | \$0              | 0.000                                | \$0             | 0.000            | \$0        | 0.000 \$0                   |
| Southwestern Water Conservation                      | \$22,387,230        | .838                      | \$13,397         | 0.000                                | \$0             | 0.000            | \$0        | .838 \$13,397               |
|  |                     | 0.000                     | \$0              | 0.000                                | \$0             | 0.000            | \$0        | 0.000 \$0                   |
|  |                     | .411                      | \$9,201          | 0.000                                | \$0             | 0.000            | \$0        | .411 \$9,201                |
|  |                     | (.016)                    | (\$358)          | 0.000                                | \$0             | 0.000            | \$0        | (.016) (\$358)              |
| <b>TOTAL</b>   | <b>\$57,409,690</b> | <b>XXX</b>                | <b>\$46,727</b>  | <b>XXX</b>                           | <b>\$22,964</b> | <b>XXX</b>       | <b>\$0</b> | <b>XXX</b> <b>\$75,845</b>  |
|  |                     | <b>XXX</b>                | <b>(\$358)</b>   | <b>XXX</b>                           | <b>\$6,512</b>  | <b>XXX</b>       | <b>\$0</b> | <b>XXX</b> <b>\$0</b>       |
| <b>TOTAL LOCAL IMPROVEMENT AND SERVICE DISTRICTS</b> |                     |                           |                  |                                      |                 |                  |            |                             |
|  | <b>\$93,180,570</b> | <b>XXX</b>                | <b>\$146,429</b> | <b>XXX</b>                           | <b>\$22,964</b> | <b>XXX</b>       | <b>\$0</b> | <b>XXX</b> <b>\$175,568</b> |
|  |                     | <b>XXX</b>                | <b>(\$358)</b>   | <b>XXX</b>                           | <b>\$6,512</b>  | <b>XXX</b>       | <b>\$0</b> | <b>XXX</b> <b>\$0</b>       |

[1] 1.239 US Govt contract

CERTIFICATION OF LEVIES AND REVENUES  
As of January 1, 1996


Dolores County

SUMMARY OF LEVIES AND REVENUES

| TYPE OF LEVY                         | ASSESSED VALUATION | GENERAL OPERATING TEMP TAX CREDIT REVENUE | BOND REDEMPTION CONTRACTUAL OBLIGATION REVENUE | OVERRIDES TRANSPORTATION REVENUE | OTHER* REVENUE | TOTAL REVENUES |
|--------------------------------------|--------------------|---|--|----------------------------------|----------------|----------------|
| <b>SCHOOLS</b>                       |                    |   |  |                                  |                |                |
| Districts                            | \$22,387,230       | \$733,697                                 | \$0  | \$0                              | \$1,187        | \$734,883      |
|                                      |                    | \$0                                       | \$0  | \$0                              |                |                |
| <b>LOCAL GOVERNMENT</b>              |                    |   |  |                                  |                |                |
| Countries                            | \$22,387,230       | \$564,875                                 | \$0  | ////////                         | \$0            | \$564,875      |
|                                      |                    | \$0                                       | \$0  | ////////                         |                |                |
| Cities and Towns                     | \$5,856,020        | \$94,962                                  | \$0  | ////////                         | \$503          | \$113,883      |
|                                      |                    | \$0                                       | \$18,417                                       | ////////                         |                |                |
| Local Improv. & Service              | \$93,180,570       | \$146,429                                 | \$22,964                                       | ////////                         | \$0            | \$175,548      |
|                                      |                    | (\$358)                                   | \$6,512  | ////////                         |                |                |
| Sub-Total Local Gov't                | XXX                | \$806,266                                 | \$22,964                                       | ////////                         | \$503          | \$854,305      |
|                                      |                    | (\$358)                                   | \$24,930                                       | ////////                         |                |                |
| <b>TOTAL VALUATION &amp; REVENUE</b> | \$22,387,230       | \$1,539,962                               | \$22,964                                       | \$0                              | \$1,690        | \$1,589,188    |
|                                      |                    | (\$358)                                   | \$24,930                                       | \$0                              |                |                |

\* See detail for specific fund type and name.





CERTIFICATION OF LEVIES AND REVENUES  
As of January 1, 1996

Douglas County

| District Number<br>and Name      | ASSESSED<br>VALUATION | GENERAL FUND                 |              | BOND REDEMPTION                 |              | OVERRIDES              |             | ADA-ASBESTOS/SPECIAL* |           | TOTAL<br>REVENUE |
|----------------------------------|-----------------------|------------------------------|--------------|---------------------------------|--------------|------------------------|-------------|-----------------------|-----------|------------------|
|                                  |                       | TEMPORARY TAX CREDIT<br>LEVY | REVENUE      | CONTRACTUAL OBLIGATION-<br>LEVY | REVENUE      | TRANSPORTATION<br>LEVY | REVENUE     | LEVY                  | REVENUE   |                  |
| SCHOOL DISTRICTS                 |                       |                              |              |                                 |              |                        |             |                       |           |                  |
| 901 (1)                          | \$1,022,377,110       | 37.399                       | \$38,235,882 | 13.305                          | \$13,602,727 | 1.950                  | \$1,993,635 | 0.000                 | \$0       | \$53,362         |
| Castle Rock (Douglas Cty) RE 1 J |                       | 0.000                        | \$0          | 0.000                           | \$0          | 0.000                  | \$0         | .708                  | \$723,843 | \$54,556,087     |

(1) 0902 - Elbert

| LOCAL GOVERNMENT<br>COUNTY PURPOSES | ASSESSED<br>VALUATION | GENERAL OPERATING            |              | BOND REDEMPTION                 |         | CAPITAL/SPECIAL* |           | TOTAL<br>REVENUE |              |
|-------------------------------------|-----------------------|------------------------------|--------------|---------------------------------|---------|------------------|-----------|------------------|--------------|
|                                     |                       | TEMPORARY TAX CREDIT<br>LEVY | REVENUE      | CONTRACTUAL OBLIGATION-<br>LEVY | REVENUE | LEVY             | REVENUE   |                  |              |
| General                             | \$1,022,377,110       | 9.913                        | \$10,134,824 | 0.000                           | \$0     | 0.000            | \$0       | 10.225           | \$10,453,806 |
| Road And Bridge                     | \$1,022,377,110       | 0.000                        | \$0          | 0.000                           | \$0     | .312             | \$318,982 | 4.493            | \$4,593,540  |
| Public Welfare                      | \$1,022,377,110       | 0.000                        | \$0          | 0.000                           | \$0     | 0.000            | \$0       | .316             | \$323,071    |
| Debt Service Fund                   | \$1,022,377,110       | .551                         | \$563,330    | 0.000                           | \$0     | 0.000            | \$0       | .551             | \$563,330    |
| Capital Expenditure                 | \$1,022,377,110       | 3.189                        | \$3,260,361  | 0.000                           | \$0     | 0.000            | \$0       | 3.189            | \$3,260,361  |
| TOTAL                               | \$1,022,377,110       | 18.462                       | \$18,875,126 | 0.000                           | \$0     | 0.000            | \$0       | 18.774           | \$19,194,108 |

| CITIES AND TOWNS | ASSESSED<br>VALUATION | GENERAL OPERATING            |           | BOND REDEMPTION                 |           | CAPITAL/SPECIAL* |         | TOTAL<br>REVENUE |             |
|------------------|-----------------------|------------------------------|-----------|---------------------------------|-----------|------------------|---------|------------------|-------------|
|                  |                       | TEMPORARY TAX CREDIT<br>LEVY | REVENUE   | CONTRACTUAL OBLIGATION-<br>LEVY | REVENUE   | LEVY             | REVENUE |                  |             |
| Aurora           | \$2,360               | 11.605                       | \$27      | .398                            | \$1       | 0.000            | \$0     | 12.003           | \$28        |
| Castle Rock      | \$104,231,320         | 4.567                        | \$476,024 | 9.003                           | \$938,395 | 0.000            | \$0     | 13.570           | \$1,414,419 |
| Larkspur         | \$1,613,290           | 5.000                        | \$8,066   | 10.000                          | \$16,133  | 0.000            | \$0     | 15.000           | \$24,199    |

|  | ASSESSED VALUATION   | GENERAL OPERATING         |                  | BOND REDEMPTION        |                  | CAPITAL/SPECIAL* |            | TOTAL              |
|--|----------------------|---------------------------|------------------|------------------------|------------------|------------------|------------|--------------------|
|  |                      | TEMPORARY TAX CREDIT LEVY | REVENUE          | CONTRACTUAL OBLIGATION | REVENUE          | ABATEMENT        | REVENUE    |                    |
|  |                      |                           | LEVY             | REVENUE                | DATE             | TERM             | LEVY       | REVENUE            |
| Littleton                                      | \$1,229,050          | 6.008                     | \$7,384          | .654                   | \$804            |                  | 0.000      | \$0                |
|  |                      | 0.000                     | \$0              | 0.000                  | \$0              |                  | 0.000      | \$0                |
| Parker   | \$92,530,860         | 2.812                     | \$260,197        | 0.000                  | \$0              |                  | 0.000      | \$0                |
|  |                      | 0.000                     | \$0              | 0.000                  | \$0              |                  | 0.000      | \$0                |
| <b>TOTAL</b>                                   | <b>\$199,606,880</b> | <b>XXX</b>                | <b>\$751,699</b> | <b>XXX</b>             | <b>\$955,332</b> |                  | <b>XXX</b> | <b>\$0</b>         |
|  |                      | <b>XXX</b>                | <b>\$0</b>       | <b>XXX</b>             | <b>\$0</b>       |                  | <b>XXX</b> | <b>\$0</b>         |
|  |                      |                           |                  |                        |                  |                  |            | <b>\$1,707,031</b> |
| <b>LOCAL IMPROVEMENT AND SERVICE DISTRICTS</b> |                      |                           |                  |                        |                  |                  |            |                    |
| <b>METROPOLITAN DISTRICTS</b>                  |                      |                           |                  |                        |                  |                  |            |                    |
| Bell Mt Ranch Master Metro                     | \$17,180             | 10.477                    | \$180            | 0.000                  | \$0              |                  | 0.000      | \$0                |
|  |                      | 0.000                     | \$0              | 0.000                  | \$0              |                  | 0.000      | \$0                |
| Bell Mt Ranch Phase II Metro D                 | \$5,140              | 7.000                     | \$36             | 28.000                 | \$144            | 11/7/95          | 0.000      | \$0                |
|  |                      | 0.000                     | \$0              | 0.000                  | \$0              |                  | 0.000      | \$0                |
| Bell Mt Ranch Phase III Metro                  | \$10,480             | 7.000                     | \$73             | 28.000                 | \$293            | 11/7/95          | 0.000      | \$0                |
|  |                      | 0.000                     | \$0              | 0.000                  | \$0              |                  | 0.000      | \$0                |
| Bell Mtn Ranch Park & Rec                      | \$32,790             | 3.000                     | \$98             | 13.000                 | \$426            | 11/7/95          | 0.000      | \$0                |
|  |                      | 0.000                     | \$0              | 0.000                  | \$0              |                  | 0.000      | \$0                |
| Castle Pines Comm Metro No. 1                  | \$1,700              | 0.000                     | \$0              | 0.000                  | \$0              |                  | 0.000      | \$0                |
|  |                      | 0.000                     | \$0              | 0.000                  | \$0              |                  | 0.000      | \$0                |
| Castle Pines Comm Metro No. 2                  | \$42,410             | 0.000                     | \$0              | 0.000                  | \$0              |                  | 0.000      | \$0                |
|  |                      | 0.000                     | \$0              | 0.000                  | \$0              |                  | 0.000      | \$0                |
| Castle Pines Comm Metro No. 3                  | \$540                | 0.000                     | \$0              | 0.000                  | \$0              |                  | 0.000      | \$0                |
|  |                      | 0.000                     | \$0              | 0.000                  | \$0              |                  | 0.000      | \$0                |
| Castle Pines Comm Metro No. 4                  | \$13,050             | 0.000                     | \$0              | 0.000                  | \$0              |                  | 0.000      | \$0                |
|  |                      | 0.000                     | \$0              | 0.000                  | \$0              |                  | 0.000      | \$0                |
| Castle Pines Comm Metro No. 5                  | \$66,760             | 0.000                     | \$0              | 0.000                  | \$0              |                  | 0.000      | \$0                |
|  |                      | 0.000                     | \$0              | 0.000                  | \$0              |                  | 0.000      | \$0                |
| Castle Pines Metro                             | \$39,880,570         | 16.611                    | \$662,456        | 14.223                 | \$567,221        | 12/1/90 25yrs.   | 0.000      | \$0                |
|  |                      | 0.000                     | \$0              | 0.000                  | \$0              |                  | 0.000      | \$0                |
| Castle Pines North Metro                       | \$13,903,710         | 18.000                    | \$250,267        | 48.562                 | \$675,192        |                  | 0.000      | \$0                |
|  |                      | 0.000                     | \$0              | 0.000                  | \$0              |                  | 0.000      | \$0                |
| Cherry Creek South Metro No. 1                 | \$8,940,350          | 4.570                     | \$40,857         | 30.430                 | \$272,055        |                  | 0.000      | \$0                |
|  |                      | 0.000                     | \$0              | 0.000                  | \$0              |                  | 0.000      | \$0                |
| Cherry Creek South Metro No. 2                 | \$30                 | 0.000                     | \$0              | 0.000                  | \$0              |                  | 0.000      | \$0                |
|  |                      | 0.000                     | \$0              | 0.000                  | \$0              |                  | 0.000      | \$0                |
| Cottonwood Metro                               | \$13,601,130         | 8.320                     | \$113,161        | 12.380                 | \$168,382        | 1983             | 0.000      | \$0                |
|  |                      | 0.000                     | \$0              | 0.000                  | \$0              |                  | 0.000      | \$0                |

CERTIFICATION OF LEVIES AND REVENUES  
As of January 1, 1996

Douglas County

|                              | ASSESSED VALUATION | GENERAL OPERATING |             | BOND REDEMPTION |              | CAPITAL/SPECIAL* |         | TOTAL              |
|------------------------------|--------------------|-------------------|-------------|-----------------|--------------|------------------|---------|--------------------|
|                              |                    | LEVY              | REVENUE     | REVENUE DATE    | REVENUE DATE | LEVY             | REVENUE |                    |
| METROPOLITAN DISTRICTS contd |                    |                   |             |                 |              |                  |         |                    |
| Crystal Val Met Dist No. 1   | \$127,180          | 7.305             | \$929       | 0.000           | \$0          | 0.000            | \$0     | 7.305 \$929        |
| Crystal Val Met Dist No. 2   | \$27,250           | 6.239             | \$170       | 0.000           | \$0          | 0.000            | \$0     | 6.239 \$170        |
| Dawson Ridge Metro No. 1     | \$572,670          | 1.757             | \$1,006     | 0.000           | \$0          | 0.000            | \$0     | 1.757 \$1,006      |
| Dawson Ridge Metro No. 2     | \$2,560            | 0.000             | \$0         | 0.000           | \$0          | 0.000            | \$0     | 0.000 \$0          |
| Dawson Ridge Metro No. 3     | \$45,650           | 0.000             | \$0         | 0.000           | \$90         | 0.000            | \$0     | 0.000 \$90         |
| Dawson Ridge Metro No. 4     | \$2,490            | 0.000             | \$0         | 0.000           | \$0          | 0.000            | \$0     | 0.000 \$0          |
| Dawson Ridge Metro No. 5     | \$30               | 1.968             | \$0         | 33.032          | \$1,598      | 0.000            | \$0     | 35.000 \$1,598     |
| Douglas Cty Metro            | \$38,090           | 0.000             | \$0         | 0.000           | \$0          | 0.000            | \$0     | 0.000 \$0          |
| High Prairie Farms Metro     | \$4,775,360        | 8.928             | \$42,634    | 0.000           | \$0          | 0.000            | \$0     | 8.928 \$42,634     |
| Highlands Ranch Metro No. 1  | \$143,454,900      | 10.124            | \$1,452,337 | 4.442           | \$637,227    | 0.000            | \$0     | 25.250 \$3,622,236 |
|                              |                    | 0.000             | \$0         | 4.695           | \$673,521    | 0.000            | \$0     | 0.000 \$0          |
|                              |                    |                   |             | .093            | \$13,341     | 1.022            | \$4,880 | 9.950 \$47,515     |
|                              |                    |                   |             | .494            | \$70,867     | 0.000            | \$0     | 0.000 \$0          |
|                              |                    |                   |             | .715            | \$102,570    | 0.000            | \$0     | 0.000 \$0          |
|                              |                    |                   |             | 2.026           | \$290,640    | 0.000            | \$0     | 0.000 \$0          |
|                              |                    |                   |             | 2.661           | \$381,733    | 0.000            | \$0     | 0.000 \$0          |
|                              |                    |                   |             | 0.000           | \$0          | 0.000            | \$0     | 0.000 \$0          |
| Highlands Ranch Metro No. 2  | \$125,719,220      | 3.761             | \$472,830   | 15.126          | \$1,901,629  | 0.000            | \$0     | 25.250 \$3,174,410 |
| Highlands Ranch Metro No. 3  | \$77,590           | 25.250            | \$1,959     | 6.363           | \$799,951    | 0.000            | \$0     | 25.250 \$1,959     |
| Highlands Ranch Metro No. 4  | \$14,225,960       | 22.234            | \$316,300   | 3.016           | \$42,905     | 0.000            | \$0     | 25.250 \$359,205   |
| Highlands Ranch Metro No. 5  | \$5,520            | 0.000             | \$0         | 0.000           | \$0          | 0.000            | \$0     | 0.000 \$0          |

|                                     |              |        |           |        |           |     |        |           |
|-------------------------------------|--------------|--------|-----------|--------|-----------|-----|--------|-----------|
| Inverness Metro Improvement         | \$20,366,160 | 5.300  | \$107,941 | 11.300 | \$230,138 | \$0 | 17.700 | \$360,481 |
|                                     |              | 0.000  | \$0       | 1.100  | \$22,403  | \$0 |        | \$0       |
|                                     |              |        |           | 0.000  | \$0       |     |        |           |
| Lincoln Park Metro                  | \$120,390    | 3.909  | \$471     | 26.091 | \$3,141   | \$0 | 30.000 | \$3,612   |
|                                     |              | 0.000  | \$0       | 0.000  | \$0       |     |        | \$0       |
| Meadows Metro No. 1                 | \$13,830,830 | 9.518  | \$131,662 | 15.482 | \$214,129 | \$0 | 25.000 | \$345,771 |
|                                     |              | 0.000  | \$0       | 0.000  | \$0       |     |        | \$0       |
| Meadows Metro No. 2                 | \$2,050      | 0.000  | \$0       | 25.000 | \$51      | \$0 | 25.000 | \$51      |
|                                     |              | 0.000  | \$0       | 0.000  | \$0       |     |        | \$0       |
| Meadows Metro No. 3                 | \$3,790      | 0.000  | \$0       | 25.000 | \$95      | \$0 | 25.000 | \$95      |
|                                     |              | 0.000  | \$0       | 0.000  | \$0       |     |        | \$0       |
| Meadows Metro No. 4                 | \$240        | 0.000  | \$0       | 25.000 | \$6       | \$0 | 25.000 | \$6       |
|                                     |              | 0.000  | \$0       | 0.000  | \$0       |     |        | \$0       |
| Meadows Metro No. 5                 | \$20,700     | 0.000  | \$0       | 25.000 | \$518     | \$0 | 25.000 | \$518     |
|                                     |              | 0.000  | \$0       | 0.000  | \$0       |     |        | \$0       |
| Meadows Metro No. 6                 | \$71,680     | 0.000  | \$0       | 25.000 | \$1,792   | \$0 | 25.000 | \$1,792   |
|                                     |              | 0.000  | \$0       | 0.000  | \$0       |     |        | \$0       |
| Meadows Metro No. 7                 | \$28,080     | 0.000  | \$0       | 25.000 | \$702     | \$0 | 25.000 | \$702     |
|                                     |              | 0.000  | \$0       | 0.000  | \$0       |     |        | \$0       |
| Meridian Metro                      | \$21,662,660 | 27.350 | \$592,474 | 0.000  | \$0       | \$0 | 27.350 | \$592,474 |
|                                     |              | 0.000  | \$0       | 0.000  | \$0       |     |        | \$0       |
| Park Meadows Metro                  | \$44,486,820 | 4.823  | \$214,560 | 11.327 | \$503,902 | \$0 | 16.150 | \$718,462 |
|                                     |              | 0.000  | \$0       | 0.000  | \$0       |     |        | \$0       |
| Parker Properties Metro No. 1       | \$6,273,140  | .235   | \$1,474   | 27.925 | \$175,177 | \$0 | 28.160 | \$176,652 |
|                                     |              | 0.000  | \$0       | 0.000  | \$0       |     |        | \$0       |
| Perry Park Metro                    | \$10,150,470 | 6.015  | \$61,055  | 0.000  | \$0       | \$0 | 6.015  | \$61,055  |
|                                     |              | 0.000  | \$0       | 0.000  | \$0       |     |        | \$0       |
| Plum Creek Metro                    | \$1,125,880  | 19.640 | \$22,112  | 4.310  | \$4,853   | \$0 | 23.950 | \$26,965  |
|                                     |              | 0.000  | \$0       | 0.000  | \$0       |     |        | \$0       |
| Roxborough Park Metro               | \$23,943,580 | 19.610 | \$469,534 | 0.000  | \$0       | \$0 | 19.610 | \$469,534 |
|                                     |              | 0.000  | \$0       | 0.000  | \$0       |     |        | \$0       |
| Roxborough Village Metro            | \$9,421,020  | 12.167 | \$114,626 | 39.290 | \$370,152 | \$0 | 51.457 | \$484,777 |
|                                     |              | 0.000  | \$0       | 0.000  | \$0       |     |        | \$0       |
| [1]                                 |              |        |           |        |           |     |        |           |
| Southpark Metro                     | \$980,460    | 5.000  | \$4,902   | 37.500 | \$36,767  | \$0 | 42.500 | \$41,670  |
|                                     |              | 0.000  | \$0       | 0.000  | \$0       |     |        | \$0       |
| Stonegate Village Metro             | \$28,370,120 | 1.095  | \$31,065  | 33.182 | \$941,377 | \$0 | 34.277 | \$972,463 |
|                                     |              | 0.000  | \$0       | 0.000  | \$0       |     |        | \$0       |
| Upper Cherry Creek Metro            | \$4,666,270  | 9.010  | \$42,063  | 6.288  | \$29,342  | \$0 | 45.999 | \$214,644 |
|                                     |              | 0.000  | \$0       | 5.548  | \$25,888  | \$0 |        | \$0       |
|                                     |              |        |           | 25.153 | \$117,371 | \$0 |        | \$0       |
|                                     |              |        |           | 0.000  | \$0       |     |        | \$0       |
| Villages At Castle Rock Metro No. 1 | \$13,828,170 | 12.761 | \$176,461 | 33.571 | \$464,225 | \$0 | 46.332 | \$640,687 |
|                                     |              | 0.000  | \$0       | 0.000  | \$0       |     |        | \$0       |

CERTIFICATION OF LEVIES AND REVENUES  
As of January 1, 1996

Douglas County

|   | GENERAL OPERATING    |            | BOND REDEMPTION        |            | CAPITAL/SPECIAL*   |                  | TOTAL               |
|---|----------------------|------------|------------------------|------------|--------------------|------------------|---------------------|
|   | TEMPORARY TAX CREDIT | REVENUE    | CONTRACTUAL OBLIGATION | REVENUE    | ABATEMENT          | REVENUE          |                     |
| ASSESSED VALUATION                      | LEVY                 | LEVY       | REVENUE DATE           | TERM       | LEVY               | LEVY             | REVENUE             |
| <b>METROPOLITAN DISTRICTS contd</b>     |                      |            |                        |            |                    |                  |                     |
| Villages At Castle Rock Metro No. 2     | \$23,220             | 38.469     | \$893                  | 0.000      | \$0                | \$0              | \$893               |
| Villages At Castle Rock Metro No. 4 [2] | \$32,400             | 37.280     | \$1,208                | 0.000      | \$0                | \$0              | \$1,208             |
| Villages At Castle Rock Metro No. 6     | \$62,110             | 19.590     | \$1,217                | 0.000      | \$0                | \$0              | \$1,217             |
| Villages At Castle Rock Metro No. 7 [3] | \$3,268,780          | 18.475     | \$60,384               | 20.762     | \$67,866           | 18yrs. 1985      | \$128,251           |
| Villages At Castle Rock Metro No. 9     | \$7,170              | 0.000      | \$0                    | 0.000      | \$0                | \$0              | \$0                 |
| Westfield Metro No. 1                   | \$45,430             | 0.000      | \$0                    | 0.000      | \$0                | \$0              | \$0                 |
| Westfield Metro No. 2                   | \$42,110             | 0.000      | \$0                    | 0.000      | \$0                | \$0              | \$0                 |
| <b>TOTAL</b>                            | <b>\$568,424,040</b> | <b>XXX</b> | <b>\$5,389,357</b>     | <b>XXX</b> | <b>\$9,009,818</b> | <b>XXX</b>       | <b>\$15,204,007</b> |
|   |                      |            |                        |            |                    |                  | <b>\$4,880</b>      |
| <b>PARK &amp; RECREATION DISTRICTS</b>  |                      |            |                        |            |                    |                  |                     |
| Mc Arthur Ranch Metro Rec               | \$1,894,580          | 2.495      | \$4,727                | 0.000      | \$0                | 0.000            | \$4,727             |
| S. Suburban Metro Rec & Park            | \$60,622,870         | 4.776      | \$289,535              | 1.188      | \$72,020           | 8/15/86 18yrs.   | \$448,185           |
|   |                      | 0.000      | \$0                    | .357       | \$21,642           | 8/90 19yrs. .088 | \$5,335             |
|   |                      |            |                        | .310       | \$18,793           | 12/91 20yrs.     |                     |
|   |                      |            |                        | .550       | \$33,343           | 10/92 21yrs.     |                     |
|   |                      |            |                        | .124       | \$7,517            | 11/7/94 10yrs.   |                     |
|   |                      |            |                        | 0.000      | \$0                |                  |                     |
| <b>TOTAL</b>                            | <b>\$62,517,450</b>  | <b>XXX</b> | <b>\$294,262</b>       | <b>XXX</b> | <b>\$153,315</b>   | <b>XXX</b>       | <b>\$452,912</b>    |
|   |                      |            |                        |            |                    |                  | <b>\$5,335</b>      |
| <b>FIRE DISTRICTS</b>                   |                      |            |                        |            |                    |                  |                     |
| Castle Rock Fire Prot                   | \$31,349,930         | 1.275      | \$39,971               | 0.000      | \$0                | 0.000            | \$39,971            |
|   |                      | 0.000      | \$0                    | 0.000      | \$0                | 0.000            | \$0                 |

|                                      |               |                 |                           |                |                  |         |                |                 |            |             |
|--------------------------------------|---------------|-----------------|---------------------------|----------------|------------------|---------|----------------|-----------------|------------|-------------|
| Castlewood Fire Protection           | \$140,275,610 | 9.454<br>(.074) | \$1,326,166<br>(\$10,380) | 0.000<br>0.000 | \$0<br>\$0       |         | 0.000<br>.134  | \$0<br>\$18,797 | 9.514      | \$1,334,582 |
| Franktown Fire Prot                  | \$47,286,510  | 7.425           | \$351,102                 | 0.000          | \$0              |         | 0.000          | \$0             | 7.425      | \$351,102   |
| Jackson-105 Fire Prot                | \$13,583,170  | 6.816           | \$92,583                  | 0.000          | \$0              |         | 0.000          | \$0             | 6.816      | \$92,583    |
| Larkspur Fire Prot                   | \$33,051,570  | 6.786           | \$224,288                 | 1.818          | \$60,088         |         | 0.000          | \$0             | 8.670      | \$286,557   |
| Littleton Fire Prot                  | \$5,067,310   | 6.500           | \$32,938                  | 0.000          | \$0              |         | 0.000          | \$0             | 6.500      | \$32,938    |
| Louviers Fire Prot                   | \$24,836,740  | 9.873           | \$245,213                 | 0.000          | \$0              |         | 0.000          | \$0             | 9.873      | \$245,213   |
| Mountain Communities Fire Protection | \$1,954,450   | 8.582<br>(.879) | \$16,773<br>(\$1,718)     | 0.000<br>0.000 | \$0<br>\$0       |         | 0.000<br>0.000 | \$0<br>\$0      | 7.703      | \$15,055    |
| Parker Fire Prot                     | \$273,187,740 | 10.051          | \$2,745,810               | 1.804          | \$492,831        | 3/1/88  | 0.000          | \$0             | 13.241     | \$3,617,279 |
|                                      |               | 0.000           | \$0                       | .711           | \$194,236        | 3/1/91  | 0.000          | \$0             |            |             |
|                                      |               |                 | \$0                       | .675           | \$184,402        | 11/1/92 | 0.000          | \$0             |            |             |
|                                      |               |                 | \$0                       | 0.000          | \$0              |         | 0.000          | \$0             |            |             |
| West Douglas County Fire Prot        | \$17,562,280  | 6.680           | \$117,316                 | 0.000          | \$0              |         | 0.000          | \$0             | 6.680      | \$117,316   |
|                                      |               | 0.000           | \$0                       | 0.000          | \$0              |         | 0.000          | \$0             |            |             |
| TOTAL                                | \$588,155,310 | XXX<br>XXX      | \$5,192,160<br>(\$12,098) | XXX<br>XXX     | \$931,557<br>\$0 |         | XXX<br>XXX     | \$0<br>\$20,978 | XXX<br>XXX | \$6,132,596 |
| WATER DISTRICTS                      |               |                 |                           |                |                  |         |                |                 |            |             |
| Perry Park Water                     | \$120,300     | 0.000           | \$0                       | 21.719         | \$2,613          | 2/15/93 | 0.000          | \$0             | 21.719     | \$2,613     |
|                                      |               | 0.000           | \$0                       | 0.000          | \$0              |         | 0.000          | \$0             |            |             |
| Southgate Water                      | \$64,919,040  | 1.887           | \$122,502                 | 3.341          | \$216,895        | 12/85   | 0.000          | \$0             | 5.228      | \$339,397   |
|                                      |               | 0.000           | \$0                       | 0.000          | \$0              |         | 0.000          | \$0             |            |             |
| Southgate Water Bond Only            | \$297,360     | 0.000           | \$0                       | 3.341          | \$993            | 12/85   | 0.000          | \$0             | 3.341      | \$993       |
|                                      |               | 0.000           | \$0                       | 0.000          | \$0              |         | 0.000          | \$0             |            |             |
| Westcreek Lakes Water                | \$640,290     | 22.461          | \$14,382                  | 0.000          | \$0              |         | 0.000          | \$0             | 22.461     | \$14,382    |
|                                      |               | 0.000           | \$0                       | 0.000          | \$0              |         | 0.000          | \$0             |            |             |
| TOTAL                                | \$65,679,630  | XXX<br>XXX      | \$136,884<br>\$0          | XXX<br>XXX     | \$220,501<br>\$0 |         | XXX<br>XXX     | \$0<br>\$0      | XXX<br>XXX | \$357,385   |
| WATER & SANITATION DISTRICTS         |               |                 |                           |                |                  |         |                |                 |            |             |
| Castleton Center Water & San         | \$847,040     | 1.980           | \$1,677                   | 0.000          | \$0              |         | 0.000          | \$0             | 1.980      | \$1,677     |
|                                      |               | 0.000           | \$0                       | 0.000          | \$0              |         | 0.000          | \$0             |            |             |
| Centennial Water & San               | \$23,990      | 0.000           | \$0                       | 0.000          | \$0              |         | 0.000          | \$0             | 0.000      | \$0         |
|                                      |               | 0.000           | \$0                       | 0.000          | \$0              |         | 0.000          | \$0             |            |             |

CERTIFICATION OF LEVIES AND REVENUES  
As of January 1, 1996

Douglas County

|                                     | GENERAL OPERATING         |                   | BOND REDEMPTION                     |         | CAPITAL/SPECIAL* |            | TOTAL              |
|-------------------------------------|---------------------------|-------------------|-------------------------------------|---------|------------------|------------|--------------------|
|                                     | TEMPORARY TAX CREDIT LEVY | REVENUE           | CONTRACTUAL OBLIGATION REVENUE DATE | TERM    | ABATEMENT        | REVENUE    |                    |
| ASSESSED VALUATION                  | LEVY                      | REVENUE           | REVENUE DATE                        | LEVY    | REVENUE          | LEVY       | REVENUE            |
| WATER & SANITATION DISTRICTS cont'd |                           |                   |                                     |         |                  |            |                    |
| Cottonwood Water & San              | 0.000                     | \$0               | \$381,612                           | 11/1/88 | 20yrs.           | 0.000      | \$0                |
|                                     | 0.000                     | \$0               | \$0                                 |         |                  | 0.000      | \$0                |
| Denver SE Suburban Water & San      | 0.000                     | \$0               | \$709,201                           |         |                  | 0.000      | \$0                |
|                                     | 0.000                     | \$0               | \$253,286                           |         |                  | 0.000      | \$0                |
|                                     | 0.000                     | \$0               | \$0                                 |         |                  | 0.000      | \$0                |
| Inverness Water & San               | 0.000                     | \$0               | \$59,062                            |         |                  | 0.000      | \$0                |
|                                     | 0.000                     | \$0               | \$136,453                           |         |                  | 0.000      | \$0                |
|                                     |                           |                   | \$54,989                            |         |                  |            |                    |
|                                     |                           |                   | \$0                                 |         |                  |            |                    |
| Northern Douglas County Water & San | 25.000                    | \$235,310         | \$0                                 |         |                  | 0.000      | \$0                |
|                                     | (2.833)                   | (\$26,665)        | \$0                                 |         |                  | 0.000      | \$0                |
| Parker Water & San                  | 2.920                     | \$221,966         | \$0                                 |         |                  | 0.000      | \$0                |
|                                     | 0.000                     | \$0               | \$0                                 |         |                  | .052       | \$3,953            |
| Perry Park Water & San              | 11.051                    | \$185,820         | \$365,201                           | 2/15/93 | 16yrs.           | 0.000      | \$0                |
|                                     | 0.000                     | \$0               | \$0                                 |         |                  | 0.000      | \$0                |
| Sedalia Water & Sanitation          | 0.000                     | \$0               | \$0                                 |         |                  | 0.000      | \$0                |
| Silver Heights Water & San          | 0.000                     | \$0               | \$0                                 |         |                  | 0.000      | \$0                |
| Southwest Metro Water & San         | 0.000                     | \$0               | \$0                                 |         |                  | 0.000      | \$0                |
| Thunderbird Water & San             | 4.030                     | \$15,238          | \$24,785                            | 1986    |                  | 0.000      | \$0                |
|                                     | 0.000                     | \$0               | \$21,439                            | 1991    |                  | 0.000      | \$0                |
|                                     |                           |                   | \$0                                 |         |                  | 0.000      | \$0                |
| <b>TOTAL</b>                        | <b>XXX</b>                | <b>\$660,012</b>  | <b>\$2,006,028</b>                  |         |                  | <b>XXX</b> | <b>\$0</b>         |
|                                     | <b>XXX</b>                | <b>(\$26,665)</b> | <b>\$0</b>                          |         |                  | <b>XXX</b> | <b>\$3,953</b>     |
|                                     |                           |                   |                                     |         |                  | <b>XXX</b> | <b>\$2,643,327</b> |



| URBAN DRAINAGE & FLOOD CONTROL DISTRICTS      |                 |        |              |       |              |       |           |        |              |
|---|-----------------|--------|--------------|-------|--------------|-------|-----------|--------|--------------|
| Urban Drainage & Flood Control                | \$759,720,270   | .696   | \$528,765    | 0.000 | \$0          | 0.000 | \$0       | .696   | \$528,765    |
| Urban Drng & Flood/S                          | \$759,720,270   | 0.000  | \$0          | 0.000 | \$0          | 0.000 | \$0       | 0.000  | \$0          |
| Platte  |                 | .084   | \$63,817     | 0.000 | \$0          | 0.000 | \$0       | .084   | \$63,817     |
| TOTAL   | \$759,720,270   | XXX    | \$592,582    | XXX   | \$0          | XXX   | \$0       | XXX    | \$592,582    |
| OTHER DISTRICTS                               |                 |        |              |       |              |       |           |        |              |
| Cedar Hill Cemetery Association               | \$194,736,970   | .634   | \$123,463    | 0.000 | \$0          | 0.000 | \$0       | .634   | \$123,463    |
| Cherry Creek Basin Authority                  | \$380,780,620   | 0.000  | \$0          | 0.000 | \$0          | 0.000 | \$0       | 0.000  | \$0          |
| Douglas County Woodmoor Mountain G.I.D.       | \$1,066,040     | .500   | \$190,390    | 0.000 | \$0          | 0.000 | \$0       | .451   | \$171,732    |
| Douglas Cty Law Enforcement Authority         | \$825,269,700   | (.049) | (\$18,658)   | 0.000 | \$0          | 0.000 | \$0       | 10.441 | \$11,131     |
| Douglas Cty Public Library                    | \$1,022,377,110 | 10.441 | \$11,131     | 0.000 | \$0          | 0.000 | \$0       | 4.500  | \$3,713,714  |
| Douglas Cty Soil Conservation                 | \$976,268,260   | 0.000  | \$0          | 0.000 | \$0          | 0.000 | \$0       | 2.748  | \$2,809,492  |
| E-470 Highway Authority                       | \$92,375,640    | 4.427  | \$3,653,469  | 0.000 | \$0          | 0.000 | \$0       | 0.000  | \$0          |
| RTD   | \$567,353,830   | 0.000  | \$0          | 0.000 | \$0          | 0.000 | \$0       | 0.000  | \$0          |
| Southgate Sanitation                          | \$64,629,860    | 2.704  | \$2,764,508  | 0.000 | \$0          | 0.000 | \$0       | 0.000  | \$0          |
| Upper South Platte Water Cons                 | \$4,422,840     | 0.000  | \$0          | 0.000 | \$0          | 0.000 | \$0       | 0.000  | \$0          |
| TOTAL   | \$3,561,927,040 | XXX    | \$6,810,251  | XXX   | \$0          | XXX   | \$0       | XXX    | \$6,896,752  |
| TOTAL LOCAL IMPROVEMENT AND SERVICE DISTRICTS |                 |        |              |       |              |       |           |        |              |
|   | \$5,805,235,260 | XXX    | \$19,075,508 | XXX   | \$12,321,218 | XXX   | \$0       | XXX    | \$32,279,560 |
|   |                 | XXX    | (\$18,729)   | XXX   | \$799,951    | XXX   | \$140,376 | XXX    | \$140,376    |

[1] Chapter 9 Bankruptcy

[2] Court Ordered Mill Levy

[3] Court Ordered Mill Levy


CERTIFICATION OF LEVIES AND REVENUES  
As of January 1, 1996

Douglas County

SUMMARY OF LEVIES AND REVENUES

| TYPE OF LEVY              | ASSESSED VALUATION | GENERAL OPERATING TEMP TAX CREDIT REVENUE | BOND REDEMPTION CONTRACTUAL OBLIGATION REVENUE | OVERRIDES TRANSPORTATION REVENUE | OTHER* REVENUE | TOTAL REVENUES |
|---------------------------|--------------------|---|--|----------------------------------|----------------|----------------|
| SCHOOLS Districts         | \$1,022,377,110    | \$38,235,882                              | \$13,602,727                                   | \$1,993,635                      | \$723,843      | \$54,556,087   |
| LOCAL GOVERNMENT Counties | \$1,022,377,110    | \$18,875,126                              | \$0  | ////////                         | \$318,982      | \$19,194,108   |
| Cities and Towns          | \$199,606,880      | \$751,699                                 | \$955,332                                      | ////////                         | \$0            | \$1,707,031    |
| Local Improv. & Service   | \$5,805,235,260    | \$19,075,508 (\$57,493)                   | \$12,321,218 \$799,951                         | ////////                         | \$140,376      | \$32,279,560   |
| Sub-Total Local Gov't     | XXX                | \$38,702,333 (\$57,493)                   | \$13,276,550 \$799,951                         | ////////                         | \$459,357      | \$53,180,699   |
| TOTAL VALUATION & REVENUE | \$1,022,377,110    | \$76,938,214 (\$57,493)                   | \$26,879,278 \$799,951                         | \$1,993,635 \$0                  | \$1,183,200    | \$107,736,787  |

\* See detail for specific fund type and name.



CERTIFICATION OF LEVIES AND REVENUES  
As of January 1, 1996

Eagle County

| District Number<br>and Name         | ASSESSED<br>VALUATION | GENERAL FUND                 |              | BOND REDEMPTION*                |             | OVERRIDES              |           | ADA-ASBESTOS/SPECIAL* |           | TOTAL  |              |
|-------------------------------------|-----------------------|------------------------------|--------------|---------------------------------|-------------|------------------------|-----------|-----------------------|-----------|--------|--------------|
|                                     |                       | TEMPORARY TAX CREDIT<br>LEVY | REVENUE      | CONTRACTUAL OBLIGATION*<br>LEVY | REVENUE     | TRANSPORTATION<br>LEVY | REVENUE   | ABATEMENT<br>LEVY     | REVENUE   |        |              |
| SCHOOL DISTRICTS                    |                       |                              |              |                                 |             |                        |           |                       |           |        |              |
| 911 (1) (2)<br>Eagle County RE 50 J | \$903,573,000         | 20.319                       | \$18,359,700 | 4.583                           | \$4,141,075 | .694                   | \$627,080 | 0.000                 | \$0       | 26.018 | \$23,509,162 |
| 1182 (3) (4)<br>Roaring Fork 1 J    | \$68,691,390          | 0.000                        | \$0          | 0.000                           | \$0         | 0.000                  | \$0       | .422                  | \$381,308 | 52.961 | \$3,637,965  |
| 1342 (5) (6)<br>West Grand 1 J      | \$540,610             | 0.000                        | \$0          | 0.000                           | \$0         | 0.000                  | \$0       | .006                  | \$412     | 35.172 | \$19,014     |
| TOTAL                               | \$972,805,000         | XXX                          | \$21,011,574 | XXX                             | \$5,145,749 | XXX                    | \$627,080 | XXX                   | \$0       | XXX    | \$27,166,141 |

(1) 0912 - Garfield (3) 1181 - Garfield (5) 1341 - Grand  
(2) 0913 - Routt (4) 1183 - Pitkin (6) 1343 - Summit

| LOCAL GOVERNMENT<br>COUNTY PURPOSES | ASSESSED<br>VALUATION | GENERAL OPERATING            |             | BOND REDEMPTION*                |         | CAPITAL/SPECIAL*  |          | TOTAL |             |
|-------------------------------------|-----------------------|------------------------------|-------------|---------------------------------|---------|-------------------|----------|-------|-------------|
|                                     |                       | TEMPORARY TAX CREDIT<br>LEVY | REVENUE     | CONTRACTUAL OBLIGATION*<br>LEVY | REVENUE | ABATEMENT<br>LEVY | REVENUE  |       |             |
| General                             | \$972,805,000         | 4.311                        | \$4,193,762 | 0.000                           | \$0     | 0.000             | \$0      | 4.359 | \$4,240,457 |
| Road And Bridge                     | \$972,805,000         | 0.000                        | \$0         | 0.000                           | \$0     | .048              | \$46,695 | 2.608 | \$2,537,075 |
| Public Welfare                      | \$972,805,000         | 2.608                        | \$2,537,075 | 0.000                           | \$0     | 0.000             | \$0      | .283  | \$275,304   |
| Contingent Fund                     | \$972,805,000         | 0.000                        | \$0         | 0.000                           | \$0     | 0.000             | \$0      | .001  | \$973       |
| Bond Redemption &<br>Interest       | \$972,805,000         | .283                         | \$275,304   | 0.000                           | \$0     | 0.000             | \$0      | .737  | \$716,957   |
| Capital Expenditures                | \$972,805,000         | 0.000                        | \$0         | 0.000                           | \$0     | 0.000             | \$0      | .351  | \$341,455   |
| TOTAL                               | \$972,805,000         | 0.000                        | \$0         | 0.000                           | \$0     | 0.000             | \$0      | 0.000 | \$0         |

|  | ASSESSED VALUATION   | GENERAL OPERATING TEMPORARY TAX CREDIT | REVENUE            | LEVY        | BOND REDEMPTION CONTRACTUAL OBLIGATION* | REVENUE DATE | TERM   | CAPITAL/SPECIAL* ABATEMENT | REVENUE    | LEVY         | TOTAL REVENUE      |
|--|----------------------|--|--------------------|-------------|---|--------------|--------|----------------------------|------------|--------------|--------------------|
| Retirement                                     | \$972,805,000        | .317                                   | \$308,379          | 0.000       | \$0                                     |              |        | 0.000                      | \$0        | .317         | \$308,379          |
| Self-Insurance                                 | \$972,805,000        | 0.000                                  | \$0                | 0.000       | \$0                                     |              |        | 0.000                      | \$0        | .281         | \$273,358          |
|  |                      | .281                                   | \$273,358          | 0.000       | \$0                                     |              |        | 0.000                      | \$0        |              |                    |
|  |                      | 0.000                                  | \$0                | 0.000       | \$0                                     |              |        | 0.000                      | \$0        |              |                    |
| <b>TOTAL</b>                                   | <b>\$972,805,000</b> | <b>8.152</b>                           | <b>\$7,930,306</b> | <b>.737</b> | <b>\$716,957</b>                        |              |        | <b>0.000</b>               | <b>\$0</b> | <b>8.937</b> | <b>\$8,693,958</b> |
|  |                      | 0.000                                  | \$0                | 0.000       | \$0                                     |              |        | .048                       | \$46,695   |              |                    |
| <b>CITIES AND TOWNS</b>                        |                      |  |                    |             |   |              |        |                            |            |              |                    |
| Avon   | \$65,703,510         | 11.456                                 | \$752,699          | 8.868       | \$582,659                               |              |        | 0.000                      | \$0        | 20.324       | \$1,335,358        |
|  |                      | 0.000                                  | \$0                | 0.000       | \$0                                     |              |        | 0.000                      | \$0        |              |                    |
| Basalt   | \$22,099,530         | 5.383                                  | \$118,962          | 0.000       | \$0                                     |              |        | 0.000                      | \$0        | 5.383        | \$118,962          |
|  |                      | 0.000                                  | \$0                | 0.000       | \$0                                     |              |        | 0.000                      | \$0        |              |                    |
| Eagle  | \$18,924,490         | 6.325                                  | \$119,697          | 0.000       | \$0                                     |              |        | 0.000                      | \$0        | 6.325        | \$119,697          |
|  |                      | 0.000                                  | \$0                | 0.000       | \$0                                     |              |        | 0.000                      | \$0        |              |                    |
| Gypsum   | \$23,600,870         | 6.845                                  | \$161,548          | 3.045       | \$71,865                                |              |        | 0.000                      | \$0        | 9.890        | \$233,413          |
|  |                      | 0.000                                  | \$0                | 0.000       | \$0                                     |              |        | 0.000                      | \$0        |              |                    |
| Minturn  | \$7,765,610          | 17.934                                 | \$139,268          | 0.000       | \$0                                     |              |        | 0.000                      | \$0        | 16.709       | \$129,756          |
|  |                      | (1.225)                                | (\$9,513)          | 0.000       | \$0                                     |              |        | 0.000                      | \$0        |              |                    |
| Red Cliff                                      | \$1,033,090          | 71.936                                 | \$74,316           | 0.000       | \$0                                     |              |        | 0.000                      | \$0        | 71.936       | \$74,316           |
|  |                      | 0.000                                  | \$0                | 0.000       | \$0                                     |              |        | 0.000                      | \$0        |              |                    |
| Vail   | \$390,144,430        | 4.690                                  | \$1,829,777        | 0.000       | \$0                                     |              |        | 0.000                      | \$0        | 4.650        | \$1,814,172        |
|  |                      | (.130)                                 | (\$50,719)         | 0.000       | \$0                                     |              |        | .090                       | \$35,113   |              |                    |
| <b>TOTAL</b>                                   | <b>\$529,271,530</b> | <b>XXX</b>                             | <b>\$3,196,269</b> | <b>XXX</b>  | <b>\$654,523</b>                        |              |        | <b>XXX</b>                 | <b>\$0</b> | <b>XXX</b>   | <b>\$3,825,673</b> |
|  |                      | XXX                                    | (\$60,232)         | XXX         | \$0                                     |              |        | XXX                        | \$35,113   |              |                    |
| <b>JUNIOR COLLEGES</b>                         |                      |  |                    |             |   |              |        |                            |            |              |                    |
| Colorado Mtn College                           | \$972,805,000        | 3.997                                  | \$3,888,302        | 0.000       | \$0                                     |              |        | 0.000                      | \$0        | 3.997        | \$3,888,302        |
|  |                      | 0.000                                  | \$0                | 0.000       | \$0                                     |              |        | 0.000                      | \$0        |              |                    |
| <b>LOCAL IMPROVEMENT AND SERVICE DISTRICTS</b> |                      |  |                    |             |   |              |        |                            |            |              |                    |
| <b>METROPOLITAN DISTRICTS</b>                  |                      |  |                    |             |   |              |        |                            |            |              |                    |
| Arrowhead Metro                                | \$28,110,580         | 1.177                                  | \$33,086           | 6.429       | \$180,723                               | 10/15/92     | 20yrs. | 0.000                      | \$0        | 29.291       | \$823,387          |
|  |                      | 0.000                                  | \$0                | 13.051      | \$366,871                               | 1/15/94      | 13yrs. | .204                       | \$5,735    |              |                    |
|  |                      |  |                    | 5.136       | \$144,376                               | 10/15/94     | 16yrs. |                            |            |              |                    |
|  |                      |  |                    | 3.294       | \$92,596                                | 4/15/95      | 20yrs. |                            |            |              |                    |
|  |                      |  |                    | 0.000       | \$0                                     |              |        |                            |            |              |                    |

CERTIFICATION OF LEVIES AND REVENUES

As of January 1, 1996

Eagle County

| METROPOLITAN DISTRICTS contd         | ASSESSED VALUATION | GENERAL OPERATING |             | BOND REDEMPTION |           | CAPITAL/SPECIAL* |         | TOTAL |     |        |             |
|--------------------------------------|--------------------|-------------------|-------------|-----------------|-----------|------------------|---------|-------|-----|--------|-------------|
|                                      |                    | LEVY              | REVENUE     | REVENUE DATE    | TERM      | LEVY             | REVENUE |       |     |        |             |
| Avon Metro                           | \$63,687,040       | 0.000             | \$0         | 8.672           | \$552,294 | 1990             | 20yrs.  | 0.000 | \$0 | 10.055 | \$640,373   |
| Bachelor Gulch Metropolitan District | \$6,410,380        | 0.000             | \$0         | 1.383           | \$88,079  | 1992             | 19yrs.  | 0.000 | \$0 | 45.000 | \$288,467   |
| Beaver Creek Metro                   | \$136,037,740      | 11.821            | \$1,608,102 | 7.138           | \$971,037 | 9/25/89          | 20yrs.  | 0.000 | \$0 | 31.750 | \$4,319,198 |
| Bellyache Ridge Metro                | \$1,848,410        | 23.387            | \$43,229    | 0.000           | \$0       |                  |         | 0.000 | \$0 | 23.387 | \$43,229    |
| Berry Creek Metro                    | \$27,483,040       | 4.922             | \$135,272   | 8.568           | \$235,475 | 12/15/91         | 20yrs.  | 0.000 | \$0 | 29.922 | \$822,348   |
| Cascade Village Metro                | \$23,762,490       | 0.000             | \$0         | 1.176           | \$27,945  | 5/1/87           | 9yrs.   | 0.000 | \$0 | 21.500 | \$510,894   |
| Cordillera Metropolitan              | \$33,525,320       | 5.300             | \$177,684   | 7.300           | \$244,735 | 4/1/94           | 20yrs.  | 0.000 | \$0 | 38.310 | \$1,284,355 |
| Cotton Ranch Metropolitan District   | \$45,060           | 0.000             | \$0         | 0.000           | \$0       |                  |         | 0.000 | \$0 | 30.000 | \$1,352     |
| Eagle-Vail Metro                     | \$36,130,610       | 0.635             | \$22,943    | 15.900          | \$574,477 | 7/1/89           | 20yrs.  | 0.000 | \$0 | 16.574 | \$598,829   |
| Edwards Metro                        | \$26,206,360       | 6.362             | \$166,725   | 2.639           | \$69,159  | 7/15/88          | 19yrs.  | 0.000 | \$0 | 16.533 | \$433,270   |
|                                      |                    | 0.000             | \$0         | 7.532           | \$197,386 | 1995             | 11yrs.  | 0.000 | \$0 |        |             |
|                                      |                    |                   |             | 0.000           | \$0       |                  |         |       |     |        |             |

|                                   |               |         |             |       |             |       |         |        |              |
|-----------------------------------|---------------|---------|-------------|-------|-------------|-------|---------|--------|--------------|
| Mid Valley Metro                  | \$21,184,490  | .679    | \$14,384    | 9.321 | \$197,461   | 0.000 | \$0     | 10.000 | \$211,845    |
|                                   |               | 0.000   | \$0         | 0.000 | \$0         | 0.000 | \$0     |        |              |
| Smith Creek Metropolitan District | \$946,540     | 45.000  | \$42,594    | 0.000 | \$0         | 0.000 | \$0     | 45.000 | \$42,594     |
|                                   |               | 0.000   | \$0         | 0.000 | \$0         | 0.000 | \$0     |        |              |
| Squaw Creek Metropolitan          | \$32,330      | 0.000   | \$0         | 0.000 | \$0         | 0.000 | \$0     | 0.000  | \$0          |
|                                   |               | 0.000   | \$0         | 0.000 | \$0         | 0.000 | \$0     |        |              |
| TOTAL                             | \$405,410,390 | XXX     | \$2,556,660 | XXX   | \$7,406,049 | XXX   | \$0     | XXX    | \$10,020,140 |
|                                   |               | XXX     | \$0         | XXX   | \$50,288    | XXX   | \$7,144 |        |              |
| PARK & RECREATION DISTRICTS       |               |         |             |       |             |       |         |        |              |
| Vail Park & Recreation District   | \$393,789,670 | 2.760   | \$1,086,859 | 0.000 | \$0         | 0.000 | \$0     | 2.760  | \$1,086,859  |
|                                   |               | 0.000   | \$0         | 0.000 | \$0         | 0.000 | \$0     |        |              |
| Western Eagle County Metro Rec    | \$145,622,190 | 2.052   | \$298,817   | 0.000 | \$0         | 0.000 | \$0     | 2.052  | \$298,817    |
|                                   |               | 0.000   | \$0         | 0.000 | \$0         | 0.000 | \$0     |        |              |
| TOTAL                             | \$539,411,860 | XXX     | \$1,385,676 | XXX   | \$0         | XXX   | \$0     | XXX    | \$1,385,676  |
|                                   |               | XXX     | \$0         | XXX   | \$0         | XXX   | \$0     |        |              |
| FIRE DISTRICTS                    |               |         |             |       |             |       |         |        |              |
| Basalt & Rural Fire Prot          | \$68,052,180  | 4.242   | \$288,677   | .169  | \$11,501    | 0.000 | \$0     | 6.978  | \$474,868    |
|                                   |               | 0.000   | \$0         | 2.567 | \$174,690   | 0.000 | \$0     |        |              |
|                                   |               |         |             | 0.000 | \$0         |       |         |        |              |
| Greater Eagle Fire Prot           | \$36,439,570  | 5.500   | \$200,418   | 0.000 | \$0         | 0.000 | \$0     | 4.245  | \$154,686    |
|                                   |               | (1.255) | (\$45,732)  | 0.000 | \$0         | 0.000 | \$0     |        |              |
| Gypsum Fire Prot                  | \$29,225,360  | 6.464   | \$188,913   | 1.674 | \$48,923    | 0.000 | \$0     | 8.138  | \$237,836    |
|                                   |               | 0.000   | \$0         | 0.000 | \$0         | 0.000 | \$0     |        |              |
| TOTAL                             | \$133,717,110 | XXX     | \$678,008   | XXX   | \$235,114   | XXX   | \$0     | XXX    | \$867,390    |
|                                   |               | XXX     | (\$45,732)  | XXX   | \$0         | XXX   | \$0     |        |              |
| SANITATION DISTRICTS              |               |         |             |       |             |       |         |        |              |
| Basalt Sanitation                 | \$15,029,460  | 0.000   | \$0         | 2.815 | \$42,308    | 0.000 | \$0     | 2.815  | \$42,308     |
|                                   |               | 0.000   | \$0         | 0.000 | \$0         | 0.000 | \$0     |        |              |
| Eagle Sanitation                  | \$21,159,020  | 0.000   | \$0         | .419  | \$8,866     | 0.000 | \$0     | .419   | \$8,866      |
|                                   |               | 0.000   | \$0         | 0.000 | \$0         | 0.000 | \$0     |        |              |
| Gypsum Sanitation                 | \$21,788,760  | 0.000   | \$0         | 0.000 | \$0         | 0.000 | \$0     | 0.000  | \$0          |
|                                   |               | 0.000   | \$0         | 0.000 | \$0         | 0.000 | \$0     |        |              |

CERTIFICATION OF LEVIES AND REVENUES  
As of January 1, 1996

Eagle County

|                                   | ASSESSED VALUATION   | GENERAL OPERATING |                  | BOND REDEMPTION |                  | CAPITAL/SPECIAL |            | TOTAL              |
|-----------------------------------|----------------------|-------------------|------------------|-----------------|------------------|-----------------|------------|--------------------|
|                                   |                      | LEVY              | REVENUE          | REVENUE DATE    | REVENUE          | LEVY            | REVENUE    |                    |
| <b>SANITATION DISTRICTS contd</b> |                      |                   |                  |                 |                  |                 |            |                    |
| Upper Eagle Valley                | \$759,304,960        | .513              | \$389,523        | 0.000           | \$0              | 0.000           | \$0        | \$389,523          |
| Consolidated Sanitation           |                      | 0.000             | \$0              |                 | \$0              | 0.000           | \$0        |                    |
| Upper Eagle Valley                | \$482,050,460        | 0.000             | \$0              | 1.256           | \$605,455        | 0.000           | \$0        | \$605,455          |
| Sanitation [1]                    |                      | 0.000             | \$0              |                 | \$0              | 0.000           | \$0        |                    |
| <b>TOTAL</b>                      | <b>\$817,282,200</b> | <b>XXX</b>        | <b>\$389,523</b> | <b>XXX</b>      | <b>\$656,629</b> | <b>XXX</b>      | <b>\$0</b> | <b>\$1,046,152</b> |
|                                   |                      | <b>XXX</b>        | <b>\$0</b>       | <b>XXX</b>      | <b>\$0</b>       | <b>XXX</b>      | <b>\$0</b> |                    |
| <b>WATER DISTRICTS</b>            |                      |                   |                  |                 |                  |                 |            |                    |
| Bighorn [2]                       | \$14,950,200         | 0.000             | \$0              | 1.765           | \$26,387         | 0.000           | \$0        | \$26,387           |
| Gore Valley [3]                   | \$23,045,450         | 0.000             | \$0              | 0.000           | \$0              | 0.000           | \$0        | \$0                |
| Lake Creek Meadows Water          | \$4,390,370          | 0.000             | \$0              | 3.211           | \$73,999         | 0.000           | \$0        | \$73,999           |
| Vail Valley Consolidated Water    | \$396,198,670        | .975              | \$386,294        |                 | \$0              | 0.000           | \$0        | \$386,294          |
| Vail Village West [4]             | \$24,445,000         | 0.000             | \$0              | 0.000           | \$0              | 0.000           | \$0        | \$0                |
|                                   |                      | 0.000             | \$0              | .409            | \$9,998          | 0.000           | \$0        | \$9,998            |
| <b>TOTAL</b>                      | <b>\$400,589,040</b> | <b>XXX</b>        | <b>\$386,294</b> | <b>XXX</b>      | <b>\$149,133</b> | <b>XXX</b>      | <b>\$0</b> | <b>\$535,427</b>   |
|                                   |                      | <b>XXX</b>        | <b>\$0</b>       | <b>XXX</b>      | <b>\$0</b>       | <b>XXX</b>      | <b>\$0</b> |                    |
| <b>CEMETERY DISTRICTS</b>         |                      |                   |                  |                 |                  |                 |            |                    |
| Cedar Hill Cemetery Association   | \$35,328,560         | .950              | \$33,562         | 0.000           | \$0              | 0.000           | \$0        | \$33,562           |
| Eagle Cemetery                    | \$37,274,360         | 0.000             | \$0              | 0.000           | \$0              | 0.000           | \$0        | \$0                |
| Minturn Cemetery Association      | \$432,813,600        | .418              | \$15,581         | 0.000           | \$0              | 0.000           | \$0        | \$15,581           |
|                                   |                      | 0.000             | \$0              | 0.000           | \$0              | 0.000           | \$0        | \$0                |
|                                   |                      | .033              | \$14,283         | 0.000           | \$0              | 0.000           | \$0        | \$14,283           |
| <b>TOTAL</b>                      | <b>\$505,416,520</b> | <b>XXX</b>        | <b>\$63,426</b>  | <b>XXX</b>      | <b>\$0</b>       | <b>XXX</b>      | <b>\$0</b> | <b>\$63,426</b>    |
|                                   |                      | <b>XXX</b>        | <b>\$0</b>       | <b>XXX</b>      | <b>\$0</b>       | <b>XXX</b>      | <b>\$0</b> |                    |



| LIBRARY DISTRICTS                             |                        |            |                    |            |                  |            |                 |            |                    |
|---|------------------------|------------|--------------------|------------|------------------|------------|-----------------|------------|--------------------|
| Basalt Regional Library                       | \$68,417,010           | 1.327      | \$90,789           | 0.000      | \$0              | 0.000      | \$0             | 1.327      | \$90,789           |
|   |                        | 0.000      | \$0                | 0.000      | \$0              | 0.000      | \$0             |            |                    |
| Eagle County Library                          | \$514,211,230          | 2.750      | \$1,414,081        | 0.000      | \$0              | 0.000      | \$0             | 2.750      | \$1,414,081        |
|   |                        | 0.000      | \$0                | 0.000      | \$0              | 0.000      | \$0             |            |                    |
| <b>TOTAL</b>                                  | <b>\$582,628,240</b>   | <b>XXX</b> | <b>\$1,504,870</b> | <b>XXX</b> | <b>\$0</b>       | <b>XXX</b> | <b>\$0</b>      | <b>XXX</b> | <b>\$1,504,870</b> |
|   |                        | <b>XXX</b> | <b>\$0</b>         | <b>XXX</b> | <b>\$0</b>       | <b>XXX</b> | <b>\$0</b>      |            |                    |
| OTHER DISTRICTS                               |                        |            |                    |            |                  |            |                 |            |                    |
| Basalt Water Conservancy                      | \$65,021,130           | .110       | \$7,152            | 0.000      | \$0              | 0.000      | \$0             | .110       | \$7,152            |
|   |                        | 0.000      | \$0                | 0.000      | \$0              | 0.000      | \$0             |            |                    |
| Colorado River Water Conservancy              | \$972,805,000          | .383       | \$372,584          | 0.000      | \$0              | 0.000      | \$0             | .383       | \$372,584          |
|   |                        | 0.000      | \$0                | 0.000      | \$0              | 0.000      | \$0             |            |                    |
| Eagle County Emergency Service                | \$828,000,910          | 1.015      | \$840,421          | .053       | \$43,884         | 0.000      | \$0             | 1.086      | \$899,209          |
|   |                        | 0.000      | \$0                | 0.000      | \$0              | .018       | \$14,904        |            |                    |
| West Eagle County Ambulance                   | \$76,112,700           | 3.203      | \$243,789          | .788       | \$59,977         | 0.000      | \$0             | 3.991      | \$303,766          |
|   |                        | 0.000      | \$0                | 0.000      | \$0              | 0.000      | \$0             |            |                    |
| <b>TOTAL</b>                                  | <b>\$1,941,939,740</b> | <b>XXX</b> | <b>\$1,463,947</b> | <b>XXX</b> | <b>\$103,861</b> | <b>XXX</b> | <b>\$0</b>      | <b>XXX</b> | <b>\$1,582,711</b> |
|   |                        | <b>XXX</b> | <b>\$0</b>         | <b>XXX</b> | <b>\$0</b>       | <b>XXX</b> | <b>\$14,904</b> |            |                    |
| TOTAL LOCAL IMPROVEMENT AND SERVICE DISTRICTS |                        |            |                    |            |                  |            |                 |            |                    |
|   | \$5,326,395,100        | XXX        | \$8,428,403        | XXX        | \$8,550,786      | XXX        | \$0             | XXX        | \$17,005,793       |
|   |                        | XXX        | \$0                | XXX        | \$50,288         | XXX        | \$0             | XXX        | \$22,048           |

[1] Dslvd, cnstld into Upper Eagle Valley [2] Dslvd, cnstld into Vail Valley Cons W [3] Dslvd, cnstld into Vail Valley Cons W [4] Dslvd, cnstld into Vail Valley Cons W


CERTIFICATION OF LEVIES AND REVENUES  
As of January 1, 1996

Eagle County

SUMMARY OF LEVIES AND REVENUES

| TYPE OF LEVY              | ASSESSED VALUATION | GENERAL OPERATING TEMP TAX CREDIT REVENUE | BOND REDEMPTION CONTRACTUAL OBLIGATION REVENUE | OVERRIDES TRANSPORTATION REVENUE | OTHER* REVENUE | TOTAL REVENUES |
|---------------------------|--------------------|---|--|----------------------------------|----------------|----------------|
| <b>SCHOOLS</b>            |                    |   |  |                                  |                |                |
| Districts                 | \$972,805,000      | \$21,011,574                              | \$5,145,749                                    | \$627,080                        | \$381,738      | \$27,166,141   |
|                           |                    | \$0                                       | \$0  | \$0                              |                |                |
| Junior Colleges           | \$972,805,000      | \$3,888,302                               | \$0  | ////////                         | \$0            | \$3,888,302    |
|                           |                    | \$0                                       | \$0  | ////////                         |                |                |
| Sub-Total Schools         | XXX                | \$24,899,876                              | \$5,145,749                                    | \$627,080                        | \$381,738      | \$31,054,443   |
|                           |                    | \$0                                       | \$0  | \$0                              |                |                |
| <b>LOCAL GOVERNMENT</b>   |                    |   |  |                                  |                |                |
| Counties                  | \$972,805,000      | \$7,930,306                               | \$716,957                                      | ////////                         | \$46,695       | \$8,693,958    |
|                           |                    | \$0                                       | \$0  | ////////                         |                |                |
| Cities and Towns          | \$529,271,530      | \$3,196,269                               | \$654,523                                      | ////////                         | \$35,113       | \$3,825,673    |
|                           |                    | (\$60,232)                                | \$0  | ////////                         |                |                |
| Local Improv. & Service   | \$5,326,395,100    | \$8,428,403                               | \$8,550,786                                    | ////////                         | \$22,048       | \$17,005,793   |
|                           |                    | (\$45,732)                                | \$50,288                                       | ////////                         |                |                |
| Sub-Total Local Gov't     | XXX                | \$19,554,978                              | \$9,922,267                                    | ////////                         | \$103,855      | \$29,525,425   |
|                           |                    | (\$105,963)                               | \$50,288                                       | ////////                         |                |                |
| TOTAL VALUATION & REVENUE | \$972,805,000      | \$44,454,854                              | \$15,068,016                                   | \$627,080                        | \$485,594      | \$60,579,868   |
|                           |                    | (\$105,963)                               | \$50,288                                       | \$0                              |                |                |

\* See detail for specific fund type and name.



CERTIFICATION OF LEVIES AND REVENUES  
As of January 1, 1996

Elbert County

| District Number<br>and Name      | ASSESSED<br>VALUATION | GENERAL FUND                 |             | BOND REDEMPTION                |             | OVERRIDES              |          | ADA-ASBESTOS/SPECIAL* |         | TOTAL<br>REVENUE |
|----------------------------------|-----------------------|------------------------------|-------------|--------------------------------|-------------|------------------------|----------|-----------------------|---------|------------------|
|                                  |                       | TEMPORARY TAX CREDIT<br>LEVY | REVENUE     | CONTRACTUAL OBLIGATION<br>LEVY | REVENUE     | TRANSPORTATION<br>LEVY | REVENUE  | ABATEMENT<br>LEVY     | REVENUE |                  |
| SCHOOL DISTRICTS                 |                       |                              |             |                                |             |                        |          |                       |         |                  |
| 902 (1)                          | \$9,886,150           | 37.399                       | \$369,732   | 13.305                         | \$131,535   | 1.950                  | \$19,278 | 0.000                 | \$0     | \$527,545        |
| Castle Rock (Douglas Cty) RE 1 J |                       | 0.000                        | \$0         | 0.000                          | \$0         | 0.000                  | \$0      | .708                  | \$6,999 |                  |
| 920                              | \$56,365,820          | 37.955                       | \$2,139,365 | 22.585                         | \$1,273,022 | 0.000                  | \$0      | 0.000                 | \$0     | \$3,414,078      |
| Elizabeth C 1                    |                       | 0.000                        | \$0         | 0.000                          | \$0         | 0.000                  | \$0      | .030                  | \$1,691 |                  |
| 930                              | \$11,708,650          | 35.831                       | \$419,533   | 0.000                          | \$0         | 0.000                  | \$0      | 0.000                 | \$0     | \$420,422        |
| Kiowa C 2                        |                       | 0.000                        | \$0         | 0.000                          | \$0         | 0.000                  | \$0      | .076                  | \$890   |                  |
| 941 (2)                          | \$7,850,900           | 39.938                       | \$313,549   | 0.000                          | \$0         | 0.000                  | \$0      | 0.000                 | \$0     | \$314,837        |
| Simla (Big Sandy) 100 J          |                       | 0.000                        | \$0         | 0.000                          | \$0         | 0.000                  | \$0      | .164                  | \$1,288 |                  |
| 950                              | \$5,905,980           | 40.080                       | \$236,712   | 0.000                          | \$0         | 0.000                  | \$0      | 0.000                 | \$0     | \$237,326        |
| Elbert 200                       |                       | 0.000                        | \$0         | 0.000                          | \$0         | 0.000                  | \$0      | .104                  | \$614   |                  |
| 960                              | \$7,189,970           | 41.750                       | \$300,181   | 0.000                          | \$0         | 0.000                  | \$0      | 0.000                 | \$0     | \$302,712        |
| Agate 300                        |                       | 0.000                        | \$0         | 0.000                          | \$0         | 0.000                  | \$0      | .352                  | \$2,531 |                  |
| 972 (3)                          | \$980,400             | 41.750                       | \$40,932    | 14.785                         | \$14,495    | 0.000                  | \$0      | 0.000                 | \$0     | \$55,630         |
| Calhan RJ 1                      |                       | 0.000                        | \$0         | 0.000                          | \$0         | 0.000                  | \$0      | .207                  | \$203   |                  |
| 1062 (4)                         | \$393,460             | 38.693                       | \$15,224    | 17.000                         | \$6,689     | 0.000                  | \$0      | 0.000                 | \$0     | \$21,913         |
| Peyton 23 J                      |                       | 0.000                        | \$0         | 0.000                          | \$0         | 0.000                  | \$0      | 0.000                 | \$0     |                  |
| 1132 (5) (6)                     | \$478,960             | 40.080                       | \$19,197    | 0.000                          | \$0         | 0.000                  | \$0      | 0.000                 | \$0     | \$19,197         |
| Miami-Yoder 60 JT                |                       | 0.000                        | \$0         | 0.000                          | \$0         | 0.000                  | \$0      | 0.000                 | \$0     |                  |
| 1792 (7)                         | \$3,045,270           | 40.080                       | \$122,054   | 5.482                          | \$16,694    | 0.000                  | \$0      | 0.000                 | \$0     | \$138,883        |
| Limon Re 4 J                     |                       | 0.000                        | \$0         | 0.000                          | \$0         | 0.000                  | \$0      | .044                  | \$134   |                  |
| TOTAL                            | \$103,805,560         | XXX                          | \$3,976,479 | XXX                            | \$1,442,435 | XXX                    | \$19,278 | XXX                   | \$0     | \$5,452,542      |

(1) 0901 - Douglas (3) 0971 - El Paso (5) 1131 - El Paso (7) 1791 - Lincoln  
 (2) 0942 - El Paso (4) 1061 - El Paso (6) 1133 - Lincoln

|   | GENERAL OPERATING  |                           |             | BOND REDEMPTION             |         |                                | CAPITAL/SPECIAL* |         |               |
|---|--------------------|---------------------------|-------------|-----------------------------|---------|--------------------------------|------------------|---------|---------------|
|   | ASSESSED VALUATION | TEMPORARY TAX CREDIT LEVY | REVENUE     | CONTRACTUAL OBLIGATION LEVY | REVENUE | CONTRACTUAL OBLIGATION REVENUE | LEVY             | REVENUE | TOTAL REVENUE |
| LOCAL GOVERNMENT                        |                    |                           |             |                             |         |                                |                  |         |               |
| COUNTY PURPOSES                         |                    |                           |             |                             |         |                                |                  |         |               |
| General                                 | \$103,805,560      | 16.836                    | \$1,747,670 | 0.000                       | \$0     | 0.000                          | \$0              | 16.836  | \$1,747,670   |
| Road And Bridge                         | \$103,805,560      | 8.299                     | \$861,482   | 0.000                       | \$0     | 0.000                          | \$0              | 8.299   | \$861,482     |
| Public Welfare                          | \$103,805,560      | .848                      | \$88,027    | 0.000                       | \$0     | 0.000                          | \$0              | .848    | \$88,027      |
| Capital Expenditures                    | \$103,805,560      | 2.721                     | \$282,455   | 0.000                       | \$0     | 0.000                          | \$0              | 2.721   | \$282,455     |
| Library                                 | \$103,805,560      | .906                      | \$94,048    | 0.000                       | \$0     | 0.000                          | \$0              | .906    | \$94,048      |
| Retirement                              | \$103,805,560      | .687                      | \$71,314    | 0.000                       | \$0     | 0.000                          | \$0              | .687    | \$71,314      |
| TOTAL                                   | \$103,805,560      | 30.297                    | \$3,144,997 | 0.000                       | \$0     | 0.000                          | \$0              | 30.297  | \$3,144,997   |
| CITIES AND TOWNS                        |                    |                           |             |                             |         |                                |                  |         |               |
| Elizabeth                               | \$4,616,440        | 21.000                    | \$96,945    | 0.000                       | \$0     | 0.000                          | \$0              | 21.000  | \$96,945      |
| Kiowa                                   | \$1,732,770        | (1.037)                   | (\$4,787)   | 0.000                       | \$0     | 0.000                          | \$0              | (1.037) | (\$4,787)     |
| Simla                                   | \$1,868,700        | 13.107                    | \$22,711    | 0.000                       | \$0     | 0.000                          | \$0              | 13.107  | \$22,711      |
| TOTAL                                   | \$8,217,910        | 0.000                     | \$0         | 0.000                       | \$0     | 0.000                          | \$0              | 0.000   | \$0           |
| LOCAL IMPROVEMENT AND SERVICE DISTRICTS |                    |                           |             |                             |         |                                |                  |         |               |
| FIRE DISTRICTS                          |                    |                           |             |                             |         |                                |                  |         |               |
| Calhan Fire Prot                        | \$970,550          | 3.500                     | \$3,397     | 0.000                       | \$0     | 0.000                          | \$0              | 3.500   | \$3,397       |
| Deer Trail Rural Fire Prot              | \$578,300          | (.088)                    | (\$85)      | 0.000                       | \$0     | 0.000                          | \$0              | (.088)  | (\$85)        |
| TOTAL                                   |                    | 5.032                     | \$2,910     | 0.000                       | \$0     | 0.000                          | \$0              | 5.032   | \$2,910       |
| TOTAL                                   |                    | 0.000                     | \$0         | 0.000                       | \$0     | 0.000                          | \$0              | 0.000   | \$0           |

CERTIFICATION OF LEVIES AND REVENUES  
As of January 1, 1996

Elbert County

|  | ASSESSED VALUATION   | GENERAL OPERATING         |                   | BOND REDEMPTION        |                 | CAPITAL/SPECIAL* |              | TOTAL            |
|--|----------------------|---------------------------|-------------------|------------------------|-----------------|------------------|--------------|------------------|
|  |                      | TEMPORARY TAX CREDIT LEVY | REVENUE LEVY      | CONTRACTUAL OBLIGATION | REVENUE DATE    | ABATEMENT        | REVENUE LEVY |                  |
| <b>FIRE DISTRICTS contd</b>                          |                      |                           |                   |                        |                 |                  |              |                  |
| Elbert Fire Prot                                     | \$6,292,010          | 5.506                     | \$34,644          | 0.000                  | \$0             | 0.000            | \$0          | \$34,644         |
|  |                      | 0.000                     | \$0               | 0.000                  | \$0             | 0.000            | \$0          |                  |
| Elizabeth Fire Prot                                  | \$47,035,750         | 6.740                     | \$317,021         | 0.000                  | \$0             | 0.000            | \$0          | \$317,021        |
|  |                      | 0.000                     | \$0               | 0.000                  | \$0             | 0.000            | \$0          |                  |
| Kiowa Fire Prot                                      | \$11,381,400         | 8.689                     | \$98,893          | 0.000                  | \$0             | 0.000            | \$0          | \$98,893         |
|  |                      | 0.000                     | \$0               | 0.000                  | \$0             | 0.000            | \$0          |                  |
| Rattlesnake Fire Prot                                | \$18,817,920         | 9.841                     | \$185,187         | 0.000                  | \$0             | 0.000            | \$0          | \$185,187        |
|  |                      | (.576)                    | (\$10,839)        | 0.000                  | \$0             | 0.000            | \$0          |                  |
| Tri-County Fire                                      | \$478,960            | 3.000                     | \$1,437           | 0.000                  | \$0             | 0.000            | \$0          | \$1,437          |
|  |                      | 0.000                     | \$0               | 0.000                  | \$0             | 0.000            | \$0          |                  |
| <b>TOTAL</b>   | <b>\$85,554,890</b>  | <b>XXX</b>                | <b>\$643,489</b>  | <b>XXX</b>             | <b>\$0</b>      | <b>XXX</b>       | <b>\$0</b>   | <b>\$632,564</b> |
|  |                      | <b>XXX</b>                | <b>(\$10,925)</b> | <b>XXX</b>             | <b>\$0</b>      | <b>XXX</b>       | <b>\$0</b>   |                  |
| <b>OTHER DISTRICTS</b>                               |                      |                           |                   |                        |                 |                  |              |                  |
| Elbert Water & San                                   | \$634,380            | 6.763                     | \$4,290           | 0.000                  | \$0             | 0.000            | \$0          | \$4,290          |
|  |                      | 0.000                     | \$0               | 0.000                  | \$0             | 0.000            | \$0          |                  |
| Elizabeth Parks & Rec                                | \$51,297,210         | .279                      | \$14,312          | .531                   | \$27,239        | 0.000            | \$0          | \$41,551         |
|  |                      | 0.000                     | \$0               | 0.000                  | \$0             | 0.000            | \$0          |                  |
| Upper Big Sandy                                      | \$6,623,560          | .532                      | \$3,524           | 0.000                  | \$0             | 0.000            | \$0          | \$3,524          |
| Groundwater Management                               |                      | 0.000                     | \$0               | 0.000                  | \$0             | 0.000            | \$0          |                  |
| <b>TOTAL</b>   | <b>\$58,555,150</b>  | <b>XXX</b>                | <b>\$22,126</b>   | <b>XXX</b>             | <b>\$27,239</b> | <b>XXX</b>       | <b>\$0</b>   | <b>\$49,365</b>  |
|  |                      | <b>XXX</b>                | <b>\$0</b>        | <b>XXX</b>             | <b>\$0</b>      | <b>XXX</b>       | <b>\$0</b>   |                  |
| <b>TOTAL LOCAL IMPROVEMENT AND SERVICE DISTRICTS</b> | <b>\$144,110,040</b> | <b>XXX</b>                | <b>\$665,615</b>  | <b>XXX</b>             | <b>\$27,239</b> | <b>XXX</b>       | <b>\$0</b>   | <b>\$681,929</b> |
|  |                      | <b>XXX</b>                | <b>\$0</b>        | <b>XXX</b>             | <b>\$0</b>      | <b>XXX</b>       | <b>\$0</b>   |                  |

SUMMARY OF LEVIES AND REVENUES

| TYPE OF LEVY              | ASSESSED VALUATION | GENERAL OPERATING TEMP TAX CREDIT REVENUE | BOND REDEMPTION CONTRACTUAL OBLIGATION REVENUE | OVERRIDES TRANSPORTATION REVENUE | OTHER* REVENUE | TOTAL REVENUES |
|---------------------------|--------------------|---|--|----------------------------------|----------------|----------------|
| SCHOOLS                   |                    |   |  |                                  |                |                |
| Districts                 | \$103,805,560      | \$3,976,479                               | \$1,442,435                                    | \$19,278                         | \$14,350       | \$5,452,542    |
|                           |                    | \$0                                       | \$0  | \$0                              |                |                |
| LOCAL GOVERNMENT          |                    |   |  |                                  |                |                |
| Counties                  | \$103,805,560      | \$3,144,997                               | \$0  | ////////                         | \$0            | \$3,144,997    |
|                           |                    | \$0                                       | \$0  | ////////                         |                |                |
| Cities and Towns          | \$8,217,910        | \$152,475                                 | \$0  | ////////                         | \$0            | \$147,688      |
|                           |                    | (\$4,787)                                 | \$0  | ////////                         |                |                |
| Local Improv. & Service   | \$144,110,040      | \$665,615                                 | \$27,239                                       | ////////                         | \$0            | \$681,929      |
|                           |                    | (\$10,925)                                | \$0  | ////////                         |                |                |
| Sub-Total Local Gov't     | XXX                | \$3,963,086                               | \$27,239                                       | ////////                         | \$0            | \$3,974,614    |
|                           |                    | (\$15,712)                                | \$0  | ////////                         |                |                |
| TOTAL VALUATION & REVENUE | \$103,805,560      | \$7,939,565                               | \$1,469,674                                    | \$19,278                         | \$14,350       | \$9,427,155    |
|                           |                    | (\$15,712)                                | \$0  | \$0                              |                |                |

\* See detail for specific fund type and name.

CERTIFICATION OF LEVIES AND REVENUES  
As of January 1, 1996

El Paso County

| District Number<br>and Name | ASSESSED<br>VALUATION | GENERAL FUND                 |              | BOND REDEMPTION -                |              | OVERRIDES              |           | ADA-ASBESTOS/SPECIAL * |           | TOTAL  |              |
|-----------------------------|-----------------------|------------------------------|--------------|----------------------------------|--------------|------------------------|-----------|------------------------|-----------|--------|--------------|
|                             |                       | TEMPORARY TAX CREDIT<br>LEVY | REVENUE      | CONTRACTUAL OBLIGATION -<br>LEVY | REVENUE      | TRANSPORTATION<br>LEVY | REVENUE   | ABATEMENT<br>LEVY      | REVENUE   |        |              |
| SCHOOL DISTRICTS            |                       |                              |              |                                  |              |                        |           |                        |           |        |              |
| 942 (1)                     | \$1,332,400           | 39.938                       | \$53,213     | 0.000                            | \$0          | 0.000                  | \$0       | 0.000                  | \$0       | 40.102 | \$53,432     |
| Simla (Big Sandy) 100 J     |                       | 0.000                        | \$0          | 0.000                            | \$0          | 0.000                  | \$0       | .164                   | \$219     |        |              |
| 971 (2)                     | \$7,937,890           | 41.750                       | \$331,407    | 14.785                           | \$117,362    | 0.000                  | \$0       | 0.000                  | \$0       | 56.742 | \$450,412    |
| Calhan RJ 1                 |                       | 0.000                        | \$0          | 0.000                            | \$0          | 0.000                  | \$0       | .207                   | \$1,643   |        |              |
| 980                         | \$267,704,160         | 36.425                       | \$9,751,124  | 18.290                           | \$4,896,309  | 0.000                  | \$0       | 0.000                  | \$0       | 55.700 | \$14,911,122 |
| Harrison 2                  |                       | 0.000                        | \$0          | 0.000                            | \$0          | 0.000                  | \$0       | .985                   | \$263,689 |        |              |
| 990                         | \$131,035,230         | 35.089                       | \$4,597,895  | 12.000                           | \$1,572,423  | 0.000                  | \$0       | 5.866 *1               | \$768,653 | 52.979 | \$6,942,115  |
| Widefield 2                 |                       | 0.000                        | \$0          | 0.000                            | \$0          | 0.000                  | \$0       | .024                   | \$3,145   |        |              |
| 1000                        | \$44,906,270          | 36.680                       | \$1,647,162  | 0.000                            | \$0          | 0.000                  | \$0       | 0.000                  | \$0       | 36.739 | \$1,649,811  |
| Fountain 8                  |                       | 0.000                        | \$0          | 0.000                            | \$0          | 0.000                  | \$0       | .059                   | \$2,649   |        |              |
| 1010                        | \$1,335,419,330       | 38.296                       | \$51,141,219 | 0.000                            | \$0          | 0.000                  | \$0       | .335                   | \$447,365 | 38.865 | \$51,901,072 |
| Colorado Springs 11         |                       | 0.000                        | \$0          | 0.000                            | \$0          | 0.000                  | \$0       | .234                   | \$312,488 |        |              |
| 1020                        | \$174,282,180         | 41.732                       | \$7,273,144  | 9.800                            | \$1,707,965  | 4.303                  | \$749,936 | 0.000                  | \$0       | 56.130 | \$9,782,459  |
| Cheyenne Mountain 12        |                       | 0.000                        | \$0          | 0.000                            | \$0          | 0.000                  | \$0       | .295                   | \$51,413  |        |              |
| 1030                        | \$55,722,300          | 35.290                       | \$1,966,440  | 13.220                           | \$736,649    | 0.000                  | \$0       | 0.000                  | \$0       | 48.669 | \$2,711,949  |
| Hanitou 14                  |                       | 0.000                        | \$0          | 0.000                            | \$0          | 0.000                  | \$0       | .159                   | \$8,860   |        |              |
| 1040                        | \$471,463,250         | 37.456                       | \$17,659,127 | 23.400                           | \$11,032,240 | 0.000                  | \$0       | 2.000                  | \$942,927 | 62.908 | \$29,658,810 |
| Academy 20                  |                       | 0.000                        | \$0          | 0.000                            | \$0          | 0.000                  | \$0       | .052                   | \$24,516  |        |              |
| 1050                        | \$10,337,730          | 40.080                       | \$414,336    | 0.000                            | \$0          | 0.000                  | \$0       | 0.000                  | \$0       | 40.080 | \$414,336    |
| Ellicott 22                 |                       | 0.000                        | \$0          | 0.000                            | \$0          | 0.000                  | \$0       | 0.000                  | \$0       |        |              |
| 1061 (3)                    | \$11,477,090          | 38.693                       | \$444,083    | 17.000                           | \$195,111    | 0.000                  | \$0       | 0.000                  | \$0       | 55.693 | \$639,194    |
| Peyton 23 J                 |                       | 0.000                        | \$0          | 0.000                            | \$0          | 0.000                  | \$0       | 0.000                  | \$0       |        |              |
| 1070                        | \$6,628,530           | 40.080                       | \$265,671    | 5.000                            | \$33,143     | 0.000                  | \$0       | 0.000                  | \$0       | 45.146 | \$299,252    |
| Hanover 28                  |                       | 0.000                        | \$0          | 0.000                            | \$0          | 0.000                  | \$0       | .066                   | \$437     |        |              |
| 1080                        | \$127,810,860         | 35.341                       | \$4,516,964  | 21.145                           | \$2,702,561  | 0.000                  | \$0       | 0.000                  | \$0       | 56.614 | \$7,235,884  |
| Monument (Lewis Palmer) 38  |                       | 0.000                        | \$0          | 0.000                            | \$0          | 0.000                  | \$0       | .128                   | \$16,360  |        |              |
| 1110                        | \$90,862,140          | 38.212                       | \$3,472,024  | 21.371                           | \$1,941,815  | 0.000                  | \$0       | 0.000                  | \$0       | 59.665 | \$5,421,290  |
| Falcon 49                   |                       | 0.000                        | \$0          | 0.000                            | \$0          | 0.000                  | \$0       | .082                   | \$7,451   |        |              |
| 1121 (4) (5)                | \$981,840             | 41.750                       | \$40,992     | 0.000                            | \$0          | 0.000                  | \$0       | 0.000                  | \$0       | 41.892 | \$41,131     |
| Edison 54 J                 |                       | 0.000                        | \$0          | 0.000                            | \$0          | 0.000                  | \$0       | .142                   | \$139     |        |              |



|                             |         |                        |            |                      |            |                     |            |                  |            |                    |            |                      |
|-----------------------------|---------|------------------------|------------|----------------------|------------|---------------------|------------|------------------|------------|--------------------|------------|----------------------|
| 1131                        | (6) (7) | \$4,050,420            | 40.080     | \$162,341            | 0.000      | \$0                 | 0.000      | \$0              | 0.000      | \$0                | 40.080     | \$162,341            |
| Miami-Yoder 60 JT           |         |                        | 0.000      | \$0                  | 0.000      | \$0                 | 0.000      | \$0              | 0.000      | \$0                |            |                      |
| 1153                        | (8) (9) | \$1,351,270            | 40.080     | \$54,159             | 0.000      | \$0                 | 0.000      | \$0              | 0.000      | \$0                | 40.184     | \$54,299             |
| Fremont Cty/Florence RE 2 J |         |                        | 0.000      | \$0                  | 0.000      | \$0                 | 0.000      | \$0              | .104       | \$141              |            |                      |
| <b>TOTAL</b>                |         | <b>\$2,743,302,890</b> | <b>XXX</b> | <b>\$103,791,302</b> | <b>XXX</b> | <b>\$24,935,576</b> | <b>XXX</b> | <b>\$749,936</b> | <b>XXX</b> | <b>\$2,158,945</b> | <b>XXX</b> | <b>\$132,328,909</b> |

(9) 1152 - Custer  
\*1 Special Levy - Library District

(7) 1133 - Lincoln  
(8) 1151 - Fremont

(4) 1122 - Lincoln  
(5) 1123 - Pueblo  
(6) 1132 - Elbert

(1) 0941 - Elbert  
(2) 0972 - Elbert  
(3) 1062 - Elbert

|                                  | ASSESSED VALUATION     | GENERAL OPERATING         |                     |                        | BOND REDEMPTION    |              |            | CAPITAL/SPECIAL* |              |                  | TOTAL REVENUE |                     |
|----------------------------------|------------------------|---------------------------|---------------------|------------------------|--------------------|--------------|------------|------------------|--------------|------------------|---------------|---------------------|
|                                  |                        | TEMPORARY TAX CREDIT LEVY | REVENUE             | CONTRACTUAL OBLIGATION | REVENUE            | LEVY         | ABATEMENT  | REVENUE          | LEVY         |                  |               |                     |
| LOCAL GOVERNMENT COUNTY PURPOSES |                        |                           |                     |                        |                    |              |            |                  |              |                  |               |                     |
| General                          | \$2,743,302,890        | 2.835                     | \$7,777,264         | 0.000                  | \$0                | 0.000        | \$0        | 0.000            | 0.000        | \$0              | 2.310         | \$6,337,030         |
| Road And Bridge                  | \$2,743,302,890        | (.595)                    | (\$1,632,265)       | 0.000                  | \$0                | 0.000        | \$0        | .070             | 0.000        | \$192,031        | 3.895         | \$10,685,165        |
| Public Welfare                   | \$2,743,302,890        | 0.000                     | \$0                 | 0.000                  | \$0                | 0.000        | \$0        | 0.000            | 0.000        | \$0              | 2.875         | \$7,886,996         |
| Bond Redemption & Interest       | \$2,743,302,890        | 0.000                     | \$0                 | 0.000                  | \$0                | 0.000        | \$0        | 0.000            | 0.000        | \$0              | .900          | \$2,468,973         |
| Capital Expenditures             | \$2,743,302,890        | .400                      | \$1,097,321         | 0.000                  | \$0                | 0.000        | \$0        | 0.000            | 0.000        | \$0              | .400          | \$1,097,321         |
| Retirement                       | \$2,743,302,890        | .925                      | \$2,537,555         | 0.000                  | \$0                | 0.000        | \$0        | 0.000            | 0.000        | \$0              | .925          | \$2,537,555         |
| Self-Insurance                   | \$2,743,302,890        | .100                      | \$274,330           | 0.000                  | \$0                | 0.000        | \$0        | 0.000            | 0.000        | \$0              | .100          | \$274,330           |
| <b>TOTAL</b>                     | <b>\$2,743,302,890</b> | <b>11.030</b>             | <b>\$30,258,631</b> | <b>.900</b>            | <b>\$2,468,973</b> | <b>0.000</b> | <b>\$0</b> | <b>.070</b>      | <b>0.000</b> | <b>\$192,031</b> | <b>11.405</b> | <b>\$31,287,369</b> |
| CITIES AND TOWNS                 |                        |                           |                     |                        |                    |              |            |                  |              |                  |               |                     |
| Calhan                           | \$2,729,450            | 17.563                    | \$47,937            | 0.000                  | \$0                | 0.000        | \$0        | 0.000            | 0.000        | \$0              | 16.503        | \$45,044            |
| Colorado Springs                 | \$2,128,293,740        | (1.060)                   | (\$2,893)           | 0.000                  | \$0                | 0.000        | \$0        | 0.000            | 0.000        | \$0              | 6.590         | \$14,025,456        |
| Fountain                         | \$49,467,260           | 4.969                     | \$10,575,492        | 1.621                  | \$3,449,964        | 0.000        | \$0        | 0.000            | 0.000        | \$0              | 10.239        | \$506,495           |

CERTIFICATION OF LEVIES AND REVENUES  
As of January 1, 1996

El Paso County

| CITIES AND TOWNS contd | ASSESSED VALUATION     | GENERAL OPERATING         |                     | BOND REDEMPTION              |                    | CAPITAL/SPECIAL* |                 | TOTAL               |
|------------------------|------------------------|---------------------------|---------------------|------------------------------|--------------------|------------------|-----------------|---------------------|
|                        |                        | TEMPORARY TAX CREDIT LEVY | REVENUE             | CONTRACTUAL OBLIGATION* LEVY | REVENUE            | ABATEMENT LEVY   | REVENUE         |                     |
| Green Mountain Falls   | \$4,556,250            | 14.588                    | \$66,467            | 0.000                        | \$0                | 0.000            | \$0             | \$66,467            |
| Manitou Springs        | \$28,700,310           | 0.000                     | \$0                 | 0.000                        | \$0                | 0.000            | \$0             |                     |
| Monument               | \$14,143,870           | 11.694                    | \$335,621           | 1.600                        | \$45,920           | .556             | \$15,957        | \$397,499           |
| Palmer Lake            | \$9,463,450            | 0.000                     | \$0                 | 0.000                        | \$0                | 0.000            | \$0             | \$147,450           |
| Ramah                  | \$287,770              | 8.957                     | \$126,687           | 1.468                        | \$20,763           | 0.000            | \$0             | \$182,048           |
|                        |                        | 0.000                     | \$0                 | 0.000                        | \$0                | 0.000            | \$0             |                     |
|                        |                        | 10.137                    | \$95,931            | 9.100                        | \$86,117           | 0.000            | \$0             | \$19,237            |
|                        |                        | 0.000                     | \$0                 | 0.000                        | \$0                | 0.000            | \$0             |                     |
|                        |                        | 19.585                    | \$5,636             | 0.000                        | \$0                | 0.000            | \$0             | \$5,706             |
|                        |                        | 0.000                     | \$0                 | 0.000                        | \$0                | .242             | \$70            |                     |
| <b>TOTAL</b>           | <b>\$2,237,642,100</b> | <b>XXX</b>                | <b>\$11,760,266</b> | <b>XXX</b>                   | <b>\$3,602,765</b> | <b>XXX</b>       | <b>\$15,957</b> | <b>\$15,376,165</b> |
|                        |                        | <b>XXX</b>                | <b>(\$2,893)</b>    | <b>XXX</b>                   | <b>\$0</b>         | <b>XXX</b>       | <b>\$70</b>     |                     |

\*1 Truth in Taxation

| LOCAL IMPROVEMENT AND SERVICE DISTRICTS  | ASSESSED VALUATION | GENERAL OPERATING         |           | BOND REDEMPTION              |           | CAPITAL/SPECIAL* |         | TOTAL     |
|--|--------------------|---------------------------|-----------|------------------------------|-----------|------------------|---------|-----------|
|  |                    | TEMPORARY TAX CREDIT LEVY | REVENUE   | CONTRACTUAL OBLIGATION* LEVY | REVENUE   | ABATEMENT LEVY   | REVENUE |           |
| METROPOLITAN DISTRICTS                   |                    |                           |           |                              |           |                  |         |           |
| Cheyenne Creek Metro Park & Water        | \$4,238,240        | 7.027                     | \$29,782  | 0.000                        | \$0       | 0.000            | \$0     | \$29,782  |
| Colorado Centre Metro [1]                | \$5,187,720        | 0.000                     | \$0       | 0.000                        | \$0       | 0.000            | \$0     |           |
| Colorado Centre-Developer Owned [2] [3]  | \$220,010          | 27.119                    | \$140,686 | 0.000                        | \$0       | 0.000            | \$0     | \$140,707 |
| Forest Lakes Metro [4]                   | \$277,300          | 0.000                     | \$0       | 0.000                        | \$0       | .004             | \$21    |           |
| Manitou Springs Metropolitan Metex Metro | \$3,259,770        | 0.000                     | \$0       | 100.000                      | \$22,001  | 0.000            | \$0     | \$22,001  |
|  |                    | 0.000                     | \$0       | 0.000                        | \$0       | 0.000            | \$0     |           |
|  |                    | 91.737                    | \$25,439  | 0.000                        | \$0       | 0.000            | \$0     | \$25,439  |
|  |                    | 0.000                     | \$0       | 0.000                        | \$0       | 0.000            | \$0     |           |
|  |                    | 1.710                     | \$5,574   | 5.060                        | \$16,494  | 0.000            | \$0     | \$22,069  |
|  |                    | 0.000                     | \$0       | 0.000                        | \$0       | 0.000            | \$0     |           |
|  |                    | 4.374                     | \$107,121 | 13.386                       | \$327,829 | 0.000            | \$0     | \$434,950 |
|  |                    | 0.000                     | \$0       | 0.000                        | \$0       | 0.000            | \$0     |           |

|                   |              |        |           |          |           |       |      |          |             |
|-------------------|--------------|--------|-----------|----------|-----------|-------|------|----------|-------------|
| Paint Brush Hills | \$1,446,840  | 25.000 | \$36,171  | 0.000    | \$0       | 0.000 | \$0  | 25.000   | \$36,171    |
| Metropolitan (5)  |              | 0.000  | \$0       | 0.000    | \$0       | 0.000 | \$0  |          |             |
| Sunset Metro      | \$60,950     | 0.000  | \$0       | 14.699   | \$896     | 0.000 | \$0  | 14.699   | \$896       |
|                   |              | 0.000  | \$0       | 0.000    | \$0       | 0.000 | \$0  |          |             |
| Triview Metro #1  | \$127,910    | 0.000  | \$0       | 4793.300 | \$613,111 | 0.000 | \$0  | 4793.300 | \$613,111   |
|                   |              | 0.000  | \$0       | 0.000    | \$0       | 0.000 | \$0  |          |             |
| TOTAL             | \$39,089,170 | XXX    | \$344,773 | XXX      | \$980,331 | XXX   | \$0  | XXX      | \$1,325,125 |
|                   |              | XXX    | \$0       | XXX      | \$0       | XXX   | \$21 |          |             |

FIRE DISTRICTS

|                           |               |        |            |       |           |       |          |        |           |
|---------------------------|---------------|--------|------------|-------|-----------|-------|----------|--------|-----------|
| Black Forest Fire/Rescue  | \$43,006,480  | 4.965  | \$213,527  | 0.000 | \$0       | 0.000 | \$0      | 4.733  | \$203,550 |
|                           |               | (.232) | (\$9,978)  | 0.000 | \$0       | 0.000 | \$0      |        |           |
| Broadmoor Fire Prot       | \$52,288,090  | 4.050  | \$211,767  | 0.000 | \$0       | 0.000 | \$0      | 4.050  | \$211,767 |
|                           |               | 0.000  | \$0        | 0.000 | \$0       | 0.000 | \$0      |        |           |
| Calhan Fire Prot          | \$7,023,050   | 3.500  | \$24,581   | 0.000 | \$0       | 0.000 | \$0      | 3.412  | \$23,963  |
|                           |               | (.088) | (\$618)    | 0.000 | \$0       | 0.000 | \$0      |        |           |
| Cascade Fire Prot         | \$4,968,610   | 7.085  | \$35,203   | 0.000 | \$0       | 0.000 | \$0      | 7.085  | \$35,203  |
|                           |               | 0.000  | \$0        | 0.000 | \$0       | 0.000 | \$0      |        |           |
| Cimarron Hills Fire Prot  | \$57,994,460  | 4.667  | \$270,660  | 0.000 | \$0       | 0.000 | \$0      | 4.667  | \$270,660 |
|                           |               | 0.000  | \$0        | 0.000 | \$0       | 0.000 | \$0      |        |           |
| Donald Westcott Fire Prot | \$112,444,760 | 1.927  | \$216,681  | 0.000 | \$0       | 0.000 | \$0      | 1.927  | \$216,681 |
|                           |               | 0.000  | \$0        | 0.000 | \$0       | 0.000 | \$0      |        |           |
| Elbert Fire Prot          | \$2,232,660   | 5.506  | \$12,293   | 0.000 | \$0       | 0.000 | \$0      | 5.506  | \$12,293  |
|                           |               | 0.000  | \$0        | 0.000 | \$0       | 0.000 | \$0      |        |           |
| Ellicott Fire Prot        | \$8,794,080   | 3.416  | \$30,041   | 2.284 | \$20,086  | 0.000 | \$0      | 5.700  | \$50,126  |
|                           |               | 0.000  | \$0        | 0.000 | \$0       | 0.000 | \$0      |        |           |
| Falcon Fire Prot          | \$43,844,540  | 2.702  | \$118,468  | 0.000 | \$0       | 0.000 | \$0      | 2.465  | \$108,077 |
|                           |               | (.237) | (\$10,391) | 0.000 | \$0       | 0.000 | \$0      |        |           |
| Green Mountain            | \$9,986,040   | 6.280  | \$62,712   | 0.000 | \$0       | .300  | \$2,996  | 6.982  | \$69,723  |
| Falls-Chipita Prot        |               | 0.000  | \$0        | 0.000 | \$0       | .402  | \$4,014  | 4.720  | \$34,862  |
| Hanover Fire Prot         | \$7,386,100   | 4.720  | \$34,862   | 0.000 | \$0       | 0.000 | \$0      | 4.720  | \$34,862  |
|                           |               | 0.000  | \$0        | 0.000 | \$0       | 0.000 | \$0      |        |           |
| Peyton Fire               | \$9,539,850   | 2.480  | \$23,659   | 2.400 | \$22,896  | 4.332 | \$41,327 | 9.212  | \$87,881  |
|                           |               | 0.000  | \$0        | 0.000 | \$0       | 0.000 | \$0      |        |           |
| Security Fire Prot        | \$93,702,390  | 5.670  | \$531,293  | 1.461 | \$136,899 | 0.000 | \$0      | 6.991  | \$655,073 |
|                           |               | (.140) | (\$13,118) | 0.000 | \$0       | 0.000 | \$0      |        |           |
| Southwestern Highway 115  | \$4,136,100   | 5.200  | \$21,508   | 0.000 | \$0       | 2.000 | \$8,272  | 7.200  | \$29,780  |
| Fire Prot                 |               | 0.000  | \$0        | 0.000 | \$0       | 0.000 | \$0      |        |           |
| Stratmoor Hills Fire Prot | \$24,317,820  | 11.482 | \$279,217  | .881  | \$21,424  | 9yrs. | \$0      | 12.807 | \$311,438 |
|                           |               | (.397) | (\$9,654)  | 0.000 | \$0       | .841  | \$20,451 |        |           |
| Tri-County Fire           | \$3,627,190   | 3.000  | \$10,882   | 0.000 | \$0       | 0.000 | \$0      | 3.000  | \$10,882  |
|                           |               | 0.000  | \$0        | 0.000 | \$0       | 0.000 | \$0      |        |           |

CERTIFICATION OF LEVIES AND REVENUES  
As of January 1, 1996

El Paso County

|                               | ASSESSED VALUATION   | GENERAL OPERATING         |              | BOND REDEMPTION- CONTRACTUAL OBLIGATION- | CAPITAL/SPECIAL* ABATEMENT |                 | TOTAL                  |
|-------------------------------|----------------------|---------------------------|--------------|--|----------------------------|-----------------|------------------------|
|                               |                      | TEMPORARY TAX CREDIT LEVY | REVENUE LEVY |  | REVENUE                    | LEVY            |                        |
| <b>FIRE DISTRICTS contd</b>   |                      |                           |              |  |                            |                 |                        |
| Tri-Lakes Fire Prot           | \$36,456,020         | 3.680                     | .330         | \$12,030                                 | 0.000                      | \$0             | 4.010 \$146,189        |
| Woodmoor-Monument Fire Prot   | \$66,929,310         | 0.000                     | 0.000        | \$0                                      | 0.000                      | \$0             | 6.904 \$462,080        |
|                               |                      | 6.889                     | 0.000        | \$0                                      | 0.000                      | \$0             |                        |
|                               |                      | 0.000                     | 0.000        | \$0                                      | .015                       | \$1,004         |                        |
| <b>TOTAL</b>                  | <b>\$588,677,550</b> | <b>XXX</b>                | <b>XXX</b>   | <b>\$213,335</b>                         | <b>XXX</b>                 | <b>\$52,595</b> | <b>XXX \$2,940,227</b> |
|                               |                      | <b>XXX</b>                | <b>XXX</b>   | <b>\$0</b>                               | <b>XXX</b>                 | <b>\$25,470</b> |                        |
| <b>SANITATION DISTRICTS</b>   |                      |                           |              |  |                            |                 |                        |
| Calhan Sanitation             | \$2,713,300          | 5.610                     | 0.000        | \$0                                      | 0.000                      | \$0             | 5.610 \$15,222         |
| Fountain Sanitation           | \$32,714,300         | 0.000                     | 0.000        | \$0                                      | 0.000                      | \$0             | 3.510 \$114,827        |
| Monument Sanitation           | \$13,050,450         | 4.500                     | 0.000        | \$0                                      | 0.000                      | \$0             | 8.000 \$104,404        |
| Palmer Lake Sanitation        | \$7,694,420          | (.990)                    | 0.000        | \$0                                      | 0.000                      | \$0             | 13.501 \$103,882       |
| Security Sanitation           | \$54,506,140         | 0.000                     | 0.000        | \$104,404                                | 0.000                      | \$0             | 1.175 \$64,045         |
| Stratmoor Hills Sanitation    | \$20,566,350         | 0.000                     | 0.000        | \$0                                      | 0.000                      | \$0             | .969 \$19,929          |
|                               |                      | 1.000                     | 0.000        | \$0                                      | 0.004                      | \$82            |                        |
|                               |                      | (.035)                    | 0.000        | \$0                                      |                            |                 |                        |
| <b>TOTAL</b>                  | <b>\$131,244,960</b> | <b>XXX</b>                | <b>XXX</b>   | <b>\$208,286</b>                         | <b>XXX</b>                 | <b>\$0</b>      | <b>XXX \$422,308</b>   |
|                               |                      | <b>XXX</b>                | <b>XXX</b>   | <b>\$0</b>                               | <b>XXX</b>                 | <b>\$82</b>     |                        |
| <b>WATER DISTRICTS</b>        |                      |                           |              |  |                            |                 |                        |
| Park Forest Water             | \$4,707,010          | 10.437                    | 0.000        | \$0                                      | 0.000                      | \$0             | 10.168 \$47,861        |
| Red Rock Valley Estates Water | \$1,471,310          | (.269)                    | 0.000        | \$0                                      | 0.000                      | \$0             | 12.644 \$18,603        |
| Rock Creek Mesa Water         | \$0                  | 12.644                    | 0.000        | \$0                                      | 0.000                      | \$0             | 0.000 \$0              |
|                               |                      | 0.000                     | 0.000        | \$0                                      | 0.000                      | \$0             | 0.000 \$0              |
|                               |                      | 0.000                     | 0.000        | \$0                                      | 0.000                      | \$0             | 0.000 \$0              |
|                               |                      | 0.000                     | 0.000        | \$0                                      | 0.000                      | \$0             | 0.000 \$0              |

|                       |                     |            |                  |            |                  |            |              |            |                  |
|-----------------------|---------------------|------------|------------------|------------|------------------|------------|--------------|------------|------------------|
| Security Water        | \$55,438,970        | 7.578      | \$420,117        | 1,912      | \$105,999        | 0.000      | \$0          | 9.490      | \$526,116        |
|                       |                     | 0.000      | \$0              | 0.000      | \$0              | 0.000      | \$0          |            |                  |
| Stratmoor Hills Water | \$21,699,750        | 5.086      | \$110,365        | 0.000      | \$0              | 0.000      | \$0          | 4.919      | \$106,741        |
|                       |                     | (.181)     | (\$3,928)        | 0.000      | \$0              | .014       | \$304        |            |                  |
| <b>TOTAL</b>          | <b>\$83,317,020</b> | <b>XXX</b> | <b>\$598,212</b> | <b>XXX</b> | <b>\$105,999</b> | <b>XXX</b> | <b>\$0</b>   | <b>XXX</b> | <b>\$699,321</b> |
|                       |                     | <b>XXX</b> | <b>(\$5,194)</b> | <b>XXX</b> | <b>\$0</b>       | <b>XXX</b> | <b>\$304</b> |            |                  |

WATER & SANITATION DISTRICTS

|                           |                      |            |                  |            |                  |            |            |            |                    |
|---------------------------|----------------------|------------|------------------|------------|------------------|------------|------------|------------|--------------------|
| Academy Water & San       | \$4,848,750          | 3.704      | \$17,960         | 25,183     | \$122,106        | 0.000      | \$0        | 28.887     | \$140,066          |
|                           |                      | 0.000      | \$0              | 0.000      | \$0              | 0.000      | \$0        |            |                    |
| Cherokee Water & San      | \$61,435,990         | .550       | \$33,790         | 0.000      | \$0              | 0.000      | \$0        | .550       | \$33,790           |
|                           |                      | 0.000      | \$0              | 0.000      | \$0              | 0.000      | \$0        |            |                    |
| Donala Water & San        | \$19,006,150         | 3.486      | \$66,255         | 12,810     | \$243,469        | 0.000      | \$0        | 16.296     | \$309,724          |
|                           |                      | 0.000      | \$0              | 0.000      | \$0              | 0.000      | \$0        |            |                    |
| Garden Valley Water & San | \$3,329,480          | 7.428      | \$24,731         | 0.000      | \$0              | 0.000      | \$0        | 7.428      | \$24,731           |
|                           |                      | 0.000      | \$0              | 0.000      | \$0              | 0.000      | \$0        |            |                    |
| Westmoor Water & San      | \$44,970             | 16.658     | \$749            | 0.000      | \$0              | 0.000      | \$0        | 16.658     | \$749              |
|                           |                      | 0.000      | \$0              | 0.000      | \$0              | 0.000      | \$0        |            |                    |
| Hoodhen Water & San (6)   | \$0                  | 0.000      | \$0              | 0.000      | \$0              | 0.000      | \$0        | 0.000      | \$0                |
|                           |                      | 0.000      | \$0              | 0.000      | \$0              | 0.000      | \$0        |            |                    |
| Hoodmoor Water & San No.  | \$54,235,780         | 0.000      | \$0              | 10.171     | \$551,632        | 0.000      | \$0        | 10.171     | \$551,632          |
|                           |                      | 0.000      | \$0              | 0.000      | \$0              | 0.000      | \$0        |            |                    |
| <b>TOTAL</b>              | <b>\$142,901,120</b> | <b>XXX</b> | <b>\$143,485</b> | <b>XXX</b> | <b>\$917,207</b> | <b>XXX</b> | <b>\$0</b> | <b>XXX</b> | <b>\$1,060,692</b> |
|                           |                      | <b>XXX</b> | <b>\$0</b>       | <b>XXX</b> | <b>\$0</b>       | <b>XXX</b> | <b>\$0</b> |            |                    |

GROUND WATER MANAGEMENT DISTRICTS

|                      |                     |            |                  |            |            |            |            |            |                 |
|----------------------|---------------------|------------|------------------|------------|------------|------------|------------|------------|-----------------|
| Upper Big Sandy      | \$4,793,760         | .532       | \$2,550          | 0.000      | \$0        | 0.000      | \$0        | .532       | \$2,550         |
|                      |                     | 0.000      | \$0              | 0.000      | \$0        | 0.000      | \$0        |            |                 |
| Upper Black Squirrel | \$44,617,760        | 1.040      | \$46,402         | 0.000      | \$0        | 0.000      | \$0        | 1.000      | \$44,618        |
|                      |                     | (.040)     | (\$1,785)        | 0.000      | \$0        | 0.000      | \$0        |            |                 |
| <b>TOTAL</b>         | <b>\$49,411,520</b> | <b>XXX</b> | <b>\$48,953</b>  | <b>XXX</b> | <b>\$0</b> | <b>XXX</b> | <b>\$0</b> | <b>XXX</b> | <b>\$47,168</b> |
|                      |                     | <b>XXX</b> | <b>(\$1,785)</b> | <b>XXX</b> | <b>\$0</b> | <b>XXX</b> | <b>\$0</b> |            |                 |

CERTIFICATION OF LEVIES AND REVENUES  
As of January 1, 1996

El Paso County

| ASSESSED VALUATION  | GENERAL OPERATING |                  | BOND REDEMPTION        |                  | CAPITAL/SPECIAL* |            | TOTAL            |
|---|-------------------|------------------|------------------------|------------------|------------------|------------|------------------|
|   | LEVY              | REVENUE          | CONTRACTUAL OBLIGATION | REVENUE DATE     | ABATEMENT        | REVENUE    |                  |
| <b>GENERAL IMPROVEMENT DISTRICTS (MUNICIPAL)</b>                    |                   |                  |                        |                  |                  |            |                  |
| Colo Spgs Spring Creek  | 5.372             | \$15,305         | 42.737                 | \$121,762        | 0.000            | \$0        | \$137,068        |
| G.I.D.  | 0.000             | \$0              | 0.000                  | \$0              | 0.000            | \$0        | \$0              |
| Peregrine G.I.D.  | 2.000             | \$29,417         | 10.000                 | \$147,087        | 0.000            | \$0        | \$176,504        |
|   | 0.000             | \$0              | 0.000                  | \$0              | 0.000            | \$0        | \$0              |
| <b>TOTAL</b>  | <b>XXX</b>        | <b>\$44,723</b>  | <b>XXX</b>             | <b>\$268,849</b> | <b>XXX</b>       | <b>\$0</b> | <b>\$313,572</b> |
|   | <b>XXX</b>        | <b>\$0</b>       | <b>XXX</b>             | <b>\$0</b>       | <b>XXX</b>       | <b>\$0</b> | <b>\$0</b>       |
| <b>SPECIAL IMPROVEMENT DISTRICTS (MUNICIPAL, INCL. STORM SEWER)</b> |                   |                  |                        |                  |                  |            |                  |
| Briargate Special Improvement                                       | 4.838             | \$373,756        | 0.000                  | \$0              | 0.000            | \$0        | \$373,756        |
| Countryside Special Improvement                                     | 4.940             | \$16,321         | 0.000                  | \$0              | 0.000            | \$0        | \$16,321         |
| Norwood Special Improvement   | 4.963             | \$150,974        | 0.000                  | \$0              | 0.000            | \$0        | \$150,974        |
| Old Colorado City Security & Maintenance                            | 16.971            | \$56,645         | 0.000                  | \$0              | 0.000            | \$0        | \$56,645         |
| Pikes Peak Tejon Mid  | 0.000             | \$0              | 0.000                  | \$0              | 0.000            | \$0        | \$0              |
| Stetson Hills Spec. Imp. Maint. District                            | 5.000             | \$43,204         | 0.000                  | \$0              | 0.000            | \$0        | \$43,204         |
| Woodstone Spec Imp Maint  | 3.750             | \$12,452         | 0.000                  | \$0              | 0.000            | \$0        | \$12,452         |
|   | 0.000             | \$0              | 0.000                  | \$0              | 0.000            | \$0        | \$0              |
| <b>TOTAL</b>  | <b>XXX</b>        | <b>\$653,351</b> | <b>XXX</b>             | <b>\$0</b>       | <b>XXX</b>       | <b>\$0</b> | <b>\$653,351</b> |
|   | <b>XXX</b>        | <b>\$0</b>       | <b>XXX</b>             | <b>\$0</b>       | <b>XXX</b>       | <b>\$0</b> | <b>\$0</b>       |

| LOCAL IMPROVEMENT DISTRICTS (COUNTY)                 |                        |            |                     |            |                    |            |            |                     |            |                 |
|--|------------------------|------------|---------------------|------------|--------------------|------------|------------|---------------------|------------|-----------------|
| Colo Spr Cottonwood                                  | \$16,869,350           | 34.976     | \$590,022           | 0.000      | \$0                | \$0        | 34.976     | \$590,022           | 0.000      | \$0             |
| G.I.D.   |                        | 0.000      | \$0                 | 0.000      | \$0                | \$0        |            |                     | 0.000      | \$0             |
| Colorado Ave/Gateway                                 | \$1,960,940            | 2.046      | \$4,012             | 0.000      | \$0                | \$0        | 2.046      | \$4,012             | 0.000      | \$0             |
| Maint  |                        | 0.000      | \$0                 | 0.000      | \$0                | \$0        |            |                     | 0.000      | \$0             |
| <b>TOTAL</b>   | <b>\$18,830,290</b>    | <b>XXX</b> | <b>\$594,034</b>    | <b>XXX</b> | <b>\$0</b>         | <b>\$0</b> | <b>XXX</b> | <b>\$594,034</b>    | <b>XXX</b> | <b>\$0</b>      |
| <b>OTHER DISTRICTS</b>                               |                        |            |                     |            |                    |            |            |                     |            |                 |
| Pikes Peak Ave B.I.D                                 | \$10,176,560           | 5.000      | \$50,883            | 0.000      | \$0                | \$0        | 5.000      | \$50,883            | 0.000      | \$0             |
|  |                        | 0.000      | \$0                 | 0.000      | \$0                | \$0        |            |                     | 0.000      | \$0             |
| Pikes Peak Library                                   | \$2,583,567,350        | 3.737      | \$9,654,791         | .370       | \$955,920          | \$0        | 4.107      | \$10,610,711        | 0.000      | \$0             |
|  |                        | 0.000      | \$0                 | 0.000      | \$0                | \$0        |            |                     | 0.000      | \$0             |
| Southeastern Colorado                                | \$2,331,040,250        | .969       | \$2,258,778         | 0.000      | \$0                | \$0        | .944       | \$2,200,502         | 0.000      | \$0             |
| Water Co   |                        | (.025)     | (\$58,276)          | 0.000      | \$0                | \$0        |            |                     | 0.000      | \$0             |
| <b>TOTAL</b>   | <b>\$4,914,607,600</b> | <b>XXX</b> | <b>\$11,964,452</b> | <b>XXX</b> | <b>\$955,920</b>   | <b>\$0</b> | <b>XXX</b> | <b>\$12,862,096</b> | <b>XXX</b> | <b>\$0</b>      |
|  |                        | <b>XXX</b> | <b>(\$58,276)</b>   | <b>XXX</b> | <b>\$0</b>         | <b>\$0</b> |            |                     | <b>XXX</b> | <b>\$0</b>      |
| <b>TOTAL LOCAL IMPROVEMENT AND SERVICE DISTRICTS</b> | <b>\$6,120,081,260</b> | <b>XXX</b> | <b>\$17,331,617</b> | <b>XXX</b> | <b>\$3,649,927</b> | <b>\$0</b> | <b>XXX</b> | <b>\$20,917,895</b> | <b>XXX</b> | <b>\$52,595</b> |
|  |                        | <b>XXX</b> | <b>(\$58,276)</b>   | <b>XXX</b> | <b>\$0</b>         | <b>\$0</b> |            |                     | <b>XXX</b> | <b>\$25,876</b> |

[6] Dissolved 1/95

[4] In Receivership

[2] Sub-District of Colo Centre Metro

[5] Chapter 9 Bankruptcy

#1 Declared Bankruptcy 10/94

[1] Bankruptcy Re-Org Case #89816410J

[3] Court Ordered Bondholder Levy

CERTIFICATION OF LEVIES AND REVENUES  
As of January 1, 1996


El Paso County

SUMMARY OF LEVIES AND REVENUES

| TYPE OF LEVY              | ASSESSED VALUATION | GENERAL OPERATING TEMP TAX CREDIT REVENUE | BOND REDEMPTION CONTRACTUAL OBLIGATION REVENUE | OVERRIDES TRANSPORTATION REVENUE | OTHER* REVENUE | TOTAL REVENUES |
|---------------------------|--------------------|---|--|----------------------------------|----------------|----------------|
| SCHOOLS                   |                    |   |  |                                  |                |                |
| Districts                 | \$2,743,302,890    | \$103,791,302<br>\$0                      | \$24,935,576<br>\$0                            | \$749,936<br>\$0                 | \$2,852,094    | \$132,328,909  |
| LOCAL GOVERNMENT          |                    |   |  |                                  |                |                |
| Counties                  | \$2,743,302,890    | \$30,258,631<br>(\$1,632,265)             | \$2,468,973<br>\$0                             | /////////<br>/////////           | \$192,031      | \$31,287,369   |
| Cities and Towns          | \$2,237,642,100    | \$11,760,266<br>(\$2,893)                 | \$3,602,765<br>\$0                             | /////////<br>/////////           | \$16,027       | \$15,376,165   |
| Local Improv. & Service   | \$6,120,081,260    | \$17,331,617<br>(\$142,121)               | \$3,649,927<br>\$0                             | /////////<br>/////////           | \$78,471       | \$20,917,895   |
| Sub-Total Local Gov't     | XXX                | \$59,350,514<br>(\$1,777,279)             | \$9,721,665<br>\$0                             | /////////<br>/////////           | \$286,529      | \$67,581,429   |
| TOTAL VALUATION & REVENUE | \$2,743,302,890    | \$163,141,815<br>(\$1,777,279)            | \$34,657,242<br>\$0                            | \$749,936<br>\$0                 | \$3,138,624    | \$199,910,338  |

\* See detail for specific fund type and name.





CERTIFICATION OF LEVIES AND REVENUES  
As of January 1, 1996

Fremont County

| District Number<br>and Name | ASSESSED<br>VALUATION | GENERAL FUND                 |             | BOND REDEMPTION                |           | OVERRIDES              |         | ADA-ASBESTOS/SPECIAL* |         | TOTAL<br>REVENUE   |
|-----------------------------|-----------------------|------------------------------|-------------|--------------------------------|-----------|------------------------|---------|-----------------------|---------|--------------------|
|                             |                       | TEMPORARY TAX CREDIT<br>LEVY | REVENUE     | CONTRACTUAL OBLIGATION<br>LEVY | REVENUE   | TRANSPORTATION<br>LEVY | REVENUE | ABATEMENT<br>LEVY     | REVENUE |                    |
| SCHOOL DISTRICTS            |                       |                              |             |                                |           |                        |         |                       |         |                    |
| 502 (1)                     | \$1,403,620           | 35.253                       | \$49,482    | 0.000                          | \$0       | 0.000                  | \$0     | 0.000                 | \$0     | 35.332 \$49,593    |
| Salida R 32 J               |                       | 0.000                        | \$0         | 0.000                          | \$0       | 0.000                  | \$0     | .079                  | \$111   |                    |
| 1140                        | \$103,089,530         | 40.080                       | \$4,131,828 | 5.100                          | \$525,757 | 0.000                  | \$0     | 0.000                 | \$0     | 45.256 \$4,665,420 |
| Canon City RE 1             |                       | 0.000                        | \$0         | 0.000                          | \$0       | 0.000                  | \$0     | .076                  | \$7,835 |                    |
| 1151 (2) (3)                | \$44,054,950          | 40.080                       | \$1,765,722 | 0.000                          | \$0       | 0.000                  | \$0     | 0.000                 | \$0     | 40.184 \$1,770,304 |
| Fremont Cty/Florence RE 2 J |                       | 0.000                        | \$0         | 0.000                          | \$0       | 0.000                  | \$0     | .104                  | \$4,582 |                    |
| 1160                        | \$19,493,310          | 39.713                       | \$774,138   | 6.900                          | \$134,504 | 0.000                  | \$0     | 0.000                 | \$0     | 46.656 \$909,480   |
| Cotopaxi RE 3               |                       | 0.000                        | \$0         | 0.000                          | \$0       | 0.000                  | \$0     | .043                  | \$838   |                    |
| TOTAL                       | \$168,041,410         | XXX                          | \$6,721,170 | XXX                            | \$660,260 | XXX                    | \$0     | XXX                   | \$0     | XXX \$7,394,796    |

(3) 1153 - El Paso

(2) 1152 - Custer

(1) 0501 - Chaffee

| LOCAL GOVERNMENT<br>COUNTY PURPOSES | ASSESSED<br>VALUATION | GENERAL OPERATING            |             | BOND REDEMPTION                |         | CAPITAL/SPECIAL*  |         | TOTAL<br>REVENUE  |
|-------------------------------------|-----------------------|------------------------------|-------------|--------------------------------|---------|-------------------|---------|-------------------|
|                                     |                       | TEMPORARY TAX CREDIT<br>LEVY | REVENUE     | CONTRACTUAL OBLIGATION<br>LEVY | REVENUE | ABATEMENT<br>LEVY | REVENUE |                   |
| General                             | \$168,041,410         | 6.742                        | \$1,132,935 | 0.000                          | \$0     | 0.000             | \$0     | 6.742 \$1,132,935 |
| Road And Bridge                     | \$168,041,410         | 0.000                        | \$0         | 0.000                          | \$0     | 0.000             | \$0     |                   |
| Public Welfare                      | \$168,041,410         | 1.571                        | \$263,993   | 0.000                          | \$0     | 0.000             | \$0     | 1.571 \$263,993   |
| Capital Expenditures                | \$168,041,410         | 0.000                        | \$0         | 0.000                          | \$0     | 0.000             | \$0     |                   |
|                                     |                       | 2.130                        | \$357,928   | 0.000                          | \$0     | 0.000             | \$0     | 2.130 \$357,928   |
|                                     |                       | 0.000                        | \$0         | 0.000                          | \$0     | 0.000             | \$0     |                   |
|                                     |                       | .576                         | \$96,792    | 0.000                          | \$0     | 0.000             | \$0     | .576 \$96,792     |
|                                     |                       | 0.000                        | \$0         | 0.000                          | \$0     | 0.000             | \$0     |                   |

|                             |                      |               |                    |              |            |              |            |               |                    |
|-----------------------------|----------------------|---------------|--------------------|--------------|------------|--------------|------------|---------------|--------------------|
| Airport                     | \$168,041,410        | .479          | \$80,492           | 0.000        | \$0        | 0.000        | \$0        | .479          | \$80,492           |
| Public Bldg And Maintenance | \$168,041,410        | 0.000         | \$0                | 0.000        | \$0        | 0.000        | \$0        | .796          | \$133,761          |
|                             |                      | 0.000         | \$0                | 0.000        | \$0        | 0.000        | \$0        |               |                    |
| <b>TOTAL</b>                | <b>\$168,041,410</b> | <b>12.294</b> | <b>\$2,065,901</b> | <b>0.000</b> | <b>\$0</b> | <b>0.000</b> | <b>\$0</b> | <b>12.294</b> | <b>\$2,065,901</b> |
| <b>CITIES AND TOWNS</b>     |                      |               |                    |              |            |              |            |               |                    |
| Brookside                   | \$579,280            | 3.161         | \$1,831            | 0.000        | \$0        | 0.000        | \$0        | 3.161         | \$1,831            |
| Canon City                  | \$59,625,930         | 0.000         | \$0                | 0.000        | \$0        | 0.000        | \$0        |               |                    |
|                             |                      | 3.109         | \$185,359          | 0.000        | \$0        | 0.000        | \$0        | 3.109         | \$185,359          |
| Coal Creek                  | \$385,970            | 0.000         | \$0                | 0.000        | \$0        | 0.000        | \$0        |               |                    |
|                             |                      | 15.467        | \$5,970            | 0.000        | \$0        | 0.000        | \$0        | 15.467        | \$5,970            |
| Florence                    | \$10,410,040         | 0.000         | \$0                | 0.000        | \$0        | 0.000        | \$0        |               |                    |
|                             |                      | 18.050        | \$187,901          | 0.000        | \$0        | 0.000        | \$0        | 18.050        | \$187,901          |
| Rockvale                    | \$705,000            | 0.000         | \$0                | 0.000        | \$0        | 0.000        | \$0        |               |                    |
|                             |                      | 11.329        | \$7,987            | 0.000        | \$0        | 0.000        | \$0        | 11.329        | \$7,987            |
| Williamsburg                | \$1,082,100          | 0.000         | \$0                | 0.000        | \$0        | 0.000        | \$0        |               |                    |
|                             |                      | 4.443         | \$4,808            | 0.000        | \$0        | 0.000        | \$0        | 4.443         | \$4,808            |
| <b>TOTAL</b>                | <b>\$72,788,320</b>  | <b>XXX</b>    | <b>\$393,856</b>   | <b>XXX</b>   | <b>\$0</b> | <b>XXX</b>   | <b>\$0</b> | <b>XXX</b>    | <b>\$393,856</b>   |

|  | ASSESSED VALUATION  | GENERAL OPERATING         |                  | BOND REDEMPTION        |            | CAPITAL/SPECIAL* |            | TOTAL REVENUE |                  |
|--|---------------------|---------------------------|------------------|------------------------|------------|------------------|------------|---------------|------------------|
|  |                     | TEMPORARY TAX CREDIT LEVY | REVENUE          | CONTRACTUAL OBLIGATION | REVENUE    | ABATEMENT        | REVENUE    |               |                  |
| <b>LOCAL IMPROVEMENT AND SERVICE DISTRICTS</b> |                     |                           |                  |                        |            |                  |            |               |                  |
| <b>PARK &amp; RECREATION DISTRICTS</b>         |                     |                           |                  |                        |            |                  |            |               |                  |
| Canon City Metro Park & Rec                    | \$85,994,420        | 3.509                     | \$301,754        | 0.000                  | \$0        | 0.000            | \$0        | 3.509         | \$301,754        |
| Penrose Park And Rec                           | \$13,455,960        | 0.000                     | \$0              | 0.000                  | \$0        | 0.000            | \$0        |               |                  |
|  |                     | 2.331                     | \$31,366         | 0.000                  | \$0        | 0.000            | \$0        | 2.331         | \$31,366         |
|  |                     | 0.000                     | \$0              | 0.000                  | \$0        | 0.000            | \$0        |               |                  |
| <b>TOTAL</b>                                   | <b>\$99,450,380</b> | <b>XXX</b>                | <b>\$333,120</b> | <b>XXX</b>             | <b>\$0</b> | <b>XXX</b>       | <b>\$0</b> | <b>XXX</b>    | <b>\$333,120</b> |
| <b>FIRE DISTRICTS</b>                          |                     |                           |                  |                        |            |                  |            |               |                  |
| Canon City Area Fire Prot                      | \$95,537,550        | 7.024                     | \$671,056        | 3.420                  | \$326,738  | 4/15/92          | \$0        | 10.444        | \$997,794        |
|  |                     | 0.000                     | \$0              | 0.000                  | \$0        |                  | \$0        |               |                  |

CERTIFICATION OF LEVIES AND REVENUES  
As of January 1, 1996

Fremont County

|                                    | ASSESSED VALUATION   | GENERAL OPERATING         |                  | BOND REDEMPTION                     |                  | CAPITAL/SPECIAL*  |            | TOTAL              |
|------------------------------------|----------------------|---------------------------|------------------|-------------------------------------|------------------|-------------------|------------|--------------------|
|                                    |                      | TEMPORARY TAX CREDIT LEVY | REVENUE          | CONTRACTUAL OBLIGATION REVENUE DATE | TERM LEVY        | ABATEMENT REVENUE | LEVY       |                    |
| <b>FIRE DISTRICTS contd</b>        |                      |                           |                  |                                     |                  |                   |            |                    |
| Deer Mountain Fire Prot            | \$9,787,160          | 3.992                     | \$39,070         | 0.000                               | \$0              | 0.000             | \$0        | \$39,070           |
|                                    |                      | 0.000                     | \$0              | 0.000                               | \$0              | 0.000             | \$0        |                    |
| Florence Fire Prot                 | \$34,933,090         | 4.518                     | \$157,828        | 0.000                               | \$0              | 0.000             | \$0        | \$178,788          |
|                                    |                      | 0.000                     | \$0              | .600                                | \$20,960         | 0.000             | \$0        |                    |
| South Arkansas Fire Prot           | \$465,170            | 4.304                     | \$2,002          | 0.000                               | \$0              | 0.000             | \$0        | \$2,002            |
|                                    |                      | 0.000                     | \$0              | 0.000                               | \$0              | 0.000             | \$0        |                    |
| <b>TOTAL</b>                       | <b>\$140,722,970</b> | <b>XXX</b>                | <b>\$869,956</b> | <b>XXX</b>                          | <b>\$326,738</b> | <b>XXX</b>        | <b>\$0</b> | <b>\$1,217,654</b> |
|                                    |                      | <b>XXX</b>                | <b>\$0</b>       | <b>XXX</b>                          | <b>\$20,960</b>  | <b>XXX</b>        | <b>\$0</b> |                    |
| <b>WATER DISTRICTS</b>             |                      |                           |                  |                                     |                  |                   |            |                    |
| Park Center Water                  | \$8,617,420          | 2.020                     | \$17,407         | 0.000                               | \$0              | 0.000             | \$0        | \$17,407           |
|                                    |                      | 0.000                     | \$0              | 0.000                               | \$0              | 0.000             | \$0        |                    |
| Penrose Water                      | \$11,769,470         | 1.523                     | \$17,925         | 4.007                               | \$47,160         | 0.000             | \$0        | \$65,085           |
|                                    |                      | 0.000                     | \$0              | 0.000                               | \$0              | 0.000             | \$0        |                    |
| <b>TOTAL</b>                       | <b>\$20,386,890</b>  | <b>XXX</b>                | <b>\$35,332</b>  | <b>XXX</b>                          | <b>\$47,160</b>  | <b>XXX</b>        | <b>\$0</b> | <b>\$82,492</b>    |
|                                    |                      | <b>XXX</b>                | <b>\$0</b>       | <b>XXX</b>                          | <b>\$0</b>       | <b>XXX</b>        | <b>\$0</b> |                    |
| <b>WATER CONSERVANCY DISTRICTS</b> |                      |                           |                  |                                     |                  |                   |            |                    |
| Southeastern Colorado Water Co     | \$134,597,230        | .969                      | \$130,425        | 0.000                               | \$0              | 0.000             | \$0        | \$130,425          |
|                                    |                      | (.025)                    | (\$3,365)        | 0.000                               | \$0              | 0.000             | \$0        |                    |
| Upper Arkansas Water Cons          | \$20,890,980         | .478                      | \$9,986          | 0.000                               | \$0              | 0.000             | \$0        | \$9,986            |
|                                    |                      | 0.000                     | \$0              | 0.000                               | \$0              | 0.000             | \$0        |                    |
| <b>TOTAL</b>                       | <b>\$155,488,210</b> | <b>XXX</b>                | <b>\$140,411</b> | <b>XXX</b>                          | <b>\$0</b>       | <b>XXX</b>        | <b>\$0</b> | <b>\$137,046</b>   |
|                                    |                      | <b>XXX</b>                | <b>(\$3,365)</b> | <b>XXX</b>                          | <b>\$0</b>       | <b>XXX</b>        | <b>\$0</b> |                    |
| <b>OTHER DISTRICTS</b>             |                      |                           |                  |                                     |                  |                   |            |                    |
| Fremont County Soil Consrv.        | \$57,708,830         | .500                      | \$28,854         | 0.000                               | \$0              | 0.000             | \$0        | \$28,854           |
|                                    |                      | 0.000                     | \$0              | 0.000                               | \$0              | 0.000             | \$0        |                    |
| Fremont Sanitation                 | \$88,006,890         | 0.000                     | \$0              | 2.098                               | \$184,638        | 0.000             | \$0        | \$184,638          |
|                                    |                      | 0.000                     | \$0              | 0.000                               | \$0              | 0.000             | \$0        |                    |

|   |               |       |             |       |           |       |     |       |             |
|---|---------------|-------|-------------|-------|-----------|-------|-----|-------|-------------|
| Heart Of The Rockies Reg. Med. Ctr.           | \$5,513,080   | 1.474 | \$8,126     | 0.000 | \$0       | 0.000 | \$0 | 1.474 | \$8,126     |
| Penrose Community Library                     | \$13,525,260  | 3.250 | \$43,957    | 0.000 | \$0       | 0.000 | \$0 | 3.250 | \$43,957    |
| TOTAL   | \$164,754,060 | XXX   | \$80,938    | XXX   | \$184,638 | XXX   | \$0 | XXX   | \$265,576   |
| TOTAL LOCAL IMPROVEMENT AND SERVICE DISTRICTS | \$580,802,510 | XXX   | \$1,459,757 | XXX   | \$558,537 | XXX   | \$0 | XXX   | \$2,035,889 |

SUMMARY OF LEVIES AND REVENUES

| TYPE OF LEVY              | ASSESSED VALUATION | GENERAL OPERATING       |           | BOND REDEMPTION                |         | OVERRIDES              |          | OTHER* REVENUE | TOTAL REVENUES |
|---------------------------|--------------------|-------------------------|-----------|--------------------------------|---------|------------------------|----------|----------------|----------------|
|                           |                    | TEMP TAX CREDIT REVENUE | REVENUE   | CONTRACTUAL OBLIGATION REVENUE | REVENUE | TRANSPORTATION REVENUE | REVENUE  |                |                |
| SCHOOLS                   |                    |                         |           |                                |         |                        |          |                |                |
| Districts                 | \$168,041,410      | \$6,721,170             | \$0       | \$660,260                      | \$0     | \$0                    | \$13,366 | \$0            | \$7,394,796    |
| LOCAL GOVERNMENT          |                    |                         |           |                                |         |                        |          |                |                |
| Counties                  | \$168,041,410      | \$2,065,901             | \$0       | \$0                            | /////// | \$0                    | \$0      | \$0            | \$2,065,901    |
| Cities and Towns          | \$72,788,320       | \$393,856               | \$0       | \$0                            | /////// | \$0                    | \$0      | \$0            | \$393,856      |
| Local Improv. & Service   | \$580,802,510      | \$1,459,757             | (\$3,365) | \$558,537                      | /////// | \$0                    | \$0      | \$0            | \$2,035,889    |
| Sub-Total Local Gov't     | XXX                | \$3,919,514             | (\$3,365) | \$558,537                      | /////// | \$0                    | \$0      | \$0            | \$4,495,646    |
| TOTAL VALUATION & REVENUE | \$168,041,410      | \$10,640,684            | (\$3,365) | \$1,218,798                    | \$0     | \$0                    | \$13,366 | \$11,890,442   |                |

\* See detail for specific fund type and name.

CERTIFICATION OF LEVIES AND REVENUES  
As of January 1, 1996

Garfield County

| District Number<br>and Name | ASSESSED<br>VALUATION | GENERAL FUND                 |              | BOND REDEMPTION                |             | OVERRIDES              |         | ADA-ASBESTOS/SPECIAL* |         | TOTAL  |              |
|-----------------------------|-----------------------|------------------------------|--------------|--------------------------------|-------------|------------------------|---------|-----------------------|---------|--------|--------------|
|                             |                       | TEMPORARY TAX CREDIT<br>LEVY | REVENUE      | CONTRACTUAL OBLIGATION<br>LEVY | REVENUE     | TRANSPORTATION<br>LEVY | REVENUE | ABATEMENT<br>LEVY     | REVENUE |        |              |
| SCHOOL DISTRICTS            |                       |                              |              |                                |             |                        |         |                       |         |        |              |
| 912 (1) (2)                 | \$1,411,670           | 20.319                       | \$28,684     | 4.583                          | \$6,470     | .694                   | \$980   | 0.000                 | \$0     | 26.018 | \$36,729     |
| Eagle County RE 50 J        |                       | 0.000                        | \$0          | 0.000                          | \$0         | 0.000                  | \$0     | .422                  | \$596   |        |              |
| 1181 (3) (4)                | \$195,435,680         | 38.349                       | \$7,494,763  | 14.606                         | \$2,854,534 | 0.000                  | \$0     | 0.000                 | \$0     | 52.961 | \$10,350,469 |
| Roaring Fork 1 J            |                       | 0.000                        | \$0          | 0.000                          | \$0         | 0.000                  | \$0     | .006                  | \$1,173 |        |              |
| 1195                        | \$86,546,010          | 38.192                       | \$3,305,365  | 9.359                          | \$809,984   | 0.000                  | \$0     | 0.000                 | \$0     | 47.551 | \$4,115,349  |
| Garfield (Rifle) RE 2       |                       | 0.000                        | \$0          | 0.000                          | \$0         | 0.000                  | \$0     | 0.000                 | \$0     |        |              |
| 1220                        | \$37,924,690          | 22.265                       | \$844,393    | 0.000                          | \$0         | 0.000                  | \$0     | 0.000                 | \$0     | 22.265 | \$844,393    |
| Garfield 16                 |                       | 0.000                        | \$0          | 0.000                          | \$0         | 0.000                  | \$0     | 0.000                 | \$0     |        |              |
| 1982 (5)                    | \$15,995,290          | 39.831                       | \$637,108    | 0.000                          | \$0         | 0.000                  | \$0     | 0.000                 | \$0     | 39.831 | \$637,108    |
| Debeque 49JT                |                       | 0.000                        | \$0          | 0.000                          | \$0         | 0.000                  | \$0     | 0.000                 | \$0     |        |              |
| TOTAL                       | \$337,313,340         | XXX                          | \$12,310,313 | XXX                            | \$3,670,987 | XXX                    | \$980   | XXX                   | \$0     | XXX    | \$15,984,049 |
|                             |                       | XXX                          | \$0          | XXX                            | \$0         | XXX                    | \$0     | XXX                   | \$1,768 |        |              |

(5) 1981 - Mesa

(4) 1181 - Pitkin

(3) 1182 - Eagle

(1) 0911 - Eagle

(2) 0913 - Routt

| LOCAL GOVERNMENT<br>COUNTY PURPOSES | ASSESSED<br>VALUATION | GENERAL OPERATING            |             | BOND REDEMPTION                |         | CAPITAL/SPECIAL*  |         | TOTAL |             |
|-------------------------------------|-----------------------|------------------------------|-------------|--------------------------------|---------|-------------------|---------|-------|-------------|
|                                     |                       | TEMPORARY TAX CREDIT<br>LEVY | REVENUE     | CONTRACTUAL OBLIGATION<br>LEVY | REVENUE | ABATEMENT<br>LEVY | REVENUE |       |             |
| General                             | \$337,313,340         | 9.912                        | \$3,363,450 | 0.000                          | \$0     | 0.000             | \$0     | 9.912 | \$3,343,450 |
| Road And Bridge                     | \$337,313,340         | 0.000                        | \$0         | 0.000                          | \$0     | 0.000             | \$0     | 0.000 | \$0         |
| Public Welfare                      | \$337,313,340         | 1.557                        | \$525,197   | 0.000                          | \$0     | 0.000             | \$0     | 1.557 | \$525,197   |
| Capital Expenditures                | \$337,313,340         | 0.000                        | \$0         | 0.000                          | \$0     | 0.000             | \$0     | 0.000 | \$0         |
|                                     |                       | 1.353                        | \$456,385   | 0.000                          | \$0     | 0.000             | \$0     | 1.353 | \$456,385   |
|                                     |                       | 0.000                        | \$0         | 0.000                          | \$0     | 0.000             | \$0     | 0.000 | \$0         |
|                                     |                       | .351                         | \$118,397   | 0.000                          | \$0     | 0.000             | \$0     | .351  | \$118,397   |
|                                     |                       | 0.000                        | \$0         | 0.000                          | \$0     | 0.000             | \$0     | 0.000 | \$0         |

|  | ASSESSED VALUATION   | GENERAL OPERATING         |                    | BOND REDEMPTION                     |                  | CAPITAL/SPECIAL* |            | TOTAL REVENUE      |
|--|----------------------|---------------------------|--------------------|-------------------------------------|------------------|------------------|------------|--------------------|
|  |                      | TEMPORARY TAX CREDIT LEVY | REVENUE            | CONTRACTUAL OBLIGATION REVENUE DATE | REVENUE          | ABATEMENT LEVY   | REVENUE    |                    |
| Retirement                                     | \$337,313,340        | .350                      | \$118,060          | 0.000                               | \$0              | 0.000            | \$0        | \$118,060          |
|  |                      | 0.000                     | \$0                | 0.000                               | \$0              | 0.000            | \$0        |                    |
| Airport  | \$337,313,340        | .132                      | \$44,525           | 0.000                               | \$0              | 0.000            | \$0        | \$44,525           |
|  |                      | 0.000                     | \$0                | 0.000                               | \$0              | 0.000            | \$0        |                    |
| <b>TOTAL</b>                                   | <b>\$337,313,340</b> | <b>13.655</b>             | <b>\$4,606,014</b> | <b>0.000</b>                        | <b>\$0</b>       | <b>0.000</b>     | <b>\$0</b> | <b>\$4,606,014</b> |
|  |                      | 0.000                     | \$0                | 0.000                               | \$0              | 0.000            | \$0        |                    |
| <b>CITIES AND TOWNS</b>                        |                      |                           |                    |                                     |                  |                  |            |                    |
| Carbondale                                     | \$33,239,470         | 2.919                     | \$97,026           | 0.000                               | \$0              | 0.000            | \$0        | \$97,026           |
|  |                      | 0.000                     | \$0                | 0.000                               | \$0              | 0.000            | \$0        |                    |
| Glenwood Springs                               | \$86,545,060         | 2.603                     | \$225,277          | 0.000                               | \$0              | 0.000            | \$0        | \$218,786          |
|  |                      | (.075)                    | (\$6,491)          | 0.000                               | \$0              | 0.000            | \$0        |                    |
| New Castle                                     | \$6,044,610          | 6.906                     | \$41,744           | 0.000                               | \$0              | 0.000            | \$0        | \$41,744           |
|  |                      | 0.000                     | \$0                | 0.000                               | \$0              | 0.000            | \$0        |                    |
| Parachute                                      | \$3,306,810          | 15.963                    | \$52,787           | 0.000                               | \$0              | 0.000            | \$0        | \$52,787           |
|  |                      | 0.000                     | \$0                | 0.000                               | \$0              | 0.000            | \$0        |                    |
| Rifle  | \$31,810,550         | 5.261                     | \$167,355          | 0.000                               | \$0              | 0.000            | \$0        | \$167,355          |
|  |                      | 0.000                     | \$0                | 0.000                               | \$0              | 0.000            | \$0        |                    |
| Silt   | \$4,387,430          | 10.912                    | \$47,876           | 3.476                               | \$15,251         | 0.000            | \$0        | \$63,126           |
|  |                      | 0.000                     | \$0                | 0.000                               | \$0              | 0.000            | \$0        |                    |
| <b>TOTAL</b>                                   | <b>\$165,333,930</b> | <b>XXX</b>                | <b>\$632,064</b>   | <b>XXX</b>                          | <b>\$15,251</b>  | <b>XXX</b>       | <b>\$0</b> | <b>\$640,824</b>   |
|  |                      | XXX                       | (\$6,491)          | XXX                                 | \$0              | XXX              | \$0        |                    |
| <b>JUNIOR COLLEGES</b>                         |                      |                           |                    |                                     |                  |                  |            |                    |
| Colorado Mtn College                           | \$321,318,050        | 3.997                     | \$1,284,308        | 0.000                               | \$0              | 0.000            | \$0        | \$1,284,308        |
|  |                      | 0.000                     | \$0                | 0.000                               | \$0              | 0.000            | \$0        |                    |
| <b>LOCAL IMPROVEMENT AND SERVICE DISTRICTS</b> |                      |                           |                    |                                     |                  |                  |            |                    |
| <b>METROPOLITAN DISTRICTS</b>                  |                      |                           |                    |                                     |                  |                  |            |                    |
| Consolidated Metro                             | \$9,992,300          | 0.000                     | \$0                | 19.508                              | \$194,930        | 1992A            | 14yrs.     | \$194,930          |
|  |                      | 0.000                     | \$0                | 0.000                               | \$0              |                  |            | \$0                |
| Mid Valley Metro                               | \$278,070            | .679                      | \$189              | 9.321                               | \$2,592          | 11/15/89         | 15yrs.     | \$2,781            |
|  |                      | 0.000                     | \$0                | 0.000                               | \$0              |                  |            | \$0                |
| <b>TOTAL</b>                                   | <b>\$10,270,370</b>  | <b>XXX</b>                | <b>\$189</b>       | <b>XXX</b>                          | <b>\$197,522</b> |                  |            | <b>\$197,710</b>   |
|  |                      | XXX                       | \$0                | XXX                                 | \$0              |                  |            | XXX                |

CERTIFICATION OF LEVIES AND REVENUES  
As of January 1, 1996

Garfield County

| ASSESSED VALUATION                     | GENERAL OPERATING |             | BOND REDEMPTION |           | CAPITAL/SPECIAL* |         | TOTAL       |
|--|-------------------|-------------|-----------------|-----------|------------------|---------|-------------|
|  | LEVY              | REVENUE     | LEVY            | REVENUE   | LEVY             | REVENUE |             |
| <b>PARK &amp; RECREATION DISTRICTS</b> |                   |             |                 |           |                  |         |             |
| Parachute/Battlement Mesa              | 2.729             | \$62,974    | 0.000           | \$0       | 0.000            | \$0     | \$62,974    |
| Park & Recreation                      | 0.000             | \$0         | 0.000           | \$0       | 0.000            | \$0     | \$0         |
| Rifle Metro Park                       | 1.181             | \$37,568    | 1.383           | \$43,994  | 0.000            | \$0     | \$81,562    |
|  | 0.000             | \$0         | 0.000           | \$0       | 0.000            | \$0     | \$0         |
| <b>TOTAL</b>                           | XXX               | \$100,542   | XXX             | \$43,994  | XXX              | \$0     | \$144,536   |
|  | XXX               | \$0         | XXX             | \$0       | XXX              | \$0     | \$0         |
| <b>FIRE DISTRICTS</b>                  |                   |             |                 |           |                  |         |             |
| Burning Mountains Fire                 | 4.125             | \$139,905   | 0.000           | \$0       | 0.000            | \$0     | \$139,905   |
| Protection District                    | 0.000             | \$0         | 0.000           | \$0       | 0.000            | \$0     | \$0         |
| Carbondale & Rural Fire                | 2.713             | \$208,822   | 1.856           | \$142,858 | 0.000            | \$0     | \$351,680   |
| Prot                                   | 0.000             | \$0         | 0.000           | \$0       | 0.000            | \$0     | \$0         |
| Glenwood Springs Debt                  | 0.000             | \$0         | 1.683           | \$25,607  | 0.000            | \$0     | \$25,607    |
| Only (1)                               | 0.000             | \$0         | 0.000           | \$0       | 0.000            | \$0     | \$0         |
| Glenwood Sprs Rural                    | 6.339             | \$166,300   | 1.683           | \$44,153  | 0.000            | \$0     | \$199,250   |
|  | (.427)            | (\$11,202)  | 0.000           | \$0       | 0.000            | \$0     | \$0         |
| Grand Valley                           | 4.375             | \$166,365   | 0.000           | \$0       | 0.000            | \$0     | \$166,365   |
|  | (.439)            | (\$16,694)  | 0.000           | \$0       | 0.000            | \$0     | \$0         |
| Rifle - Rural Fire                     | 6.133             | \$319,608   | 3.016           | \$157,172 | 0.000            | \$0     | \$476,780   |
|  | 0.000             | \$0         | 0.000           | \$0       | 0.000            | \$0     | \$0         |
| <b>TOTAL</b>                           | XXX               | \$1,000,999 | XXX             | \$369,790 | XXX              | \$0     | \$1,342,893 |
|  | XXX               | (\$27,896)  | XXX             | \$0       | XXX              | \$0     | \$0         |
| <b>SANITATION DISTRICTS</b>            |                   |             |                 |           |                  |         |             |
| Spring Valley Sanitation               | 10.000            | \$2,715     | 0.000           | \$0       | 0.000            | \$0     | \$2,715     |
|  | 0.000             | \$0         | 0.000           | \$0       | 0.000            | \$0     | \$0         |
| West Glenwood Sprs                     | 1.897             | \$32,578    | 0.000           | \$0       | 0.000            | \$0     | \$32,578    |
| Sanitation                             | 0.000             | \$0         | 0.000           | \$0       | 0.000            | \$0     | \$0         |
| <b>TOTAL</b>                           | XXX               | \$35,293    | XXX             | \$0       | XXX              | \$0     | \$35,293    |
|  | XXX               | \$0         | XXX             | \$0       | XXX              | \$0     | \$0         |



WATER CONSERVANCY DISTRICTS

|                                 |               |       |           |       |     |       |     |       |     |           |
|---------------------------------|---------------|-------|-----------|-------|-----|-------|-----|-------|-----|-----------|
| Aspen Water Conservancy         | \$499,910     | 8.195 | \$4,097   | 0.000 | \$0 | 0.000 | \$0 | 8.195 | \$0 | \$4,097   |
| Basalt Water Conservancy        | \$59,492,910  | .110  | \$6,544   | 0.000 | \$0 | 0.000 | \$0 | .110  | \$0 | \$6,544   |
| Bluestone Water Conservancy     | \$30,653,220  | .227  | \$6,958   | 0.000 | \$0 | 0.000 | \$0 | .227  | \$0 | \$6,958   |
| Silt Water Conservancy          | \$40,483,940  | 1.513 | \$61,252  | 0.000 | \$0 | 0.000 | \$0 | 1.513 | \$0 | \$61,252  |
| West Divide Water Conservancy   | \$141,282,780 | .329  | \$46,482  | 0.000 | \$0 | 0.000 | \$0 | .330  | \$0 | \$46,623  |
| Yellow Jacket Water Conservancy | \$350,710     | .279  | \$98      | 0.000 | \$0 | 0.000 | \$0 | .279  | \$0 | \$98      |
| TOTAL                           | \$272,763,470 | XXX   | \$125,431 | XXX   | \$0 | XXX   | \$0 | XXX   | \$0 | \$125,573 |

OTHER DISTRICTS

|                                  |               |        |           |       |     |       |     |       |     |           |
|----------------------------------|---------------|--------|-----------|-------|-----|-------|-----|-------|-----|-----------|
| Colorado River Water Conservancy | \$337,313,340 | .383   | \$129,191 | 0.000 | \$0 | 0.000 | \$0 | .383  | \$0 | \$129,191 |
| Glenwood Sprrs Improvement No. 1 | \$10,256,280  | 2.445  | \$25,077  | 0.000 | \$0 | 0.000 | \$0 | 2.347 | \$0 | \$24,071  |
| Grand River Hospital             | \$127,630,030 | (.098) | (\$1,005) | 0.000 | \$0 | 0.000 | \$0 | 5.597 | \$0 | \$714,345 |
| Grand Valley Cemetary            | \$37,924,690  | .296   | \$11,226  | 0.000 | \$0 | 0.000 | \$0 | .296  | \$0 | \$11,226  |
| Rifle Dda                        | \$3,453,340   | 3.774  | \$13,033  | 0.000 | \$0 | 0.000 | \$0 | 3.774 | \$0 | \$13,033  |
| TOTAL                            | \$516,577,680 | XXX    | \$892,872 | XXX   | \$0 | XXX   | \$0 | XXX   | \$0 | \$891,866 |

TOTAL LOCAL IMPROVEMENT AND SERVICE DISTRICTS

|   |                 |     |             |     |           |     |       |     |     |             |
|---|-----------------|-----|-------------|-----|-----------|-----|-------|-----|-----|-------------|
| TOTAL LOCAL IMPROVEMENT AND SERVICE DISTRICTS | \$1,099,203,230 | XXX | \$2,155,326 | XXX | \$611,306 | XXX | \$0   | XXX | \$0 | \$2,737,872 |
|   |                 | XXX | (\$1,005)   | XXX |           | XXX | \$141 |     |     |             |

[1] Excluded from Glenwood Fire


CERTIFICATION OF LEVIES AND REVENUES  
As of January 1, 1996

Garfield County

SUMMARY OF LEVIES AND REVENUES

| TYPE OF LEVY                         | ASSESSED VALUATION   | GENERAL OPERATING TEMP TAX CREDIT REVENUE | BOND REDEMPTION CONTRACTUAL OBLIGATION REVENUE | OVERRIDES TRANSPORTATION REVENUE | OTHER* REVENUE | TOTAL REVENUES      |
|--------------------------------------|----------------------|---|--|----------------------------------|----------------|---------------------|
| <b>SCHOOLS</b>                       |                      |   |  |                                  |                |                     |
| Districts                            | \$337,313,340        | \$12,310,313                              | \$3,670,987                                    | \$980                            | \$1,768        | \$15,984,049        |
|                                      |                      | \$0                                       | \$0  | \$0                              |                |                     |
| Junior Colleges                      | \$321,318,050        | \$1,284,308                               | \$0  | ////////                         | \$0            | \$1,284,308         |
|                                      |                      | \$0                                       | \$0  | ////////                         |                |                     |
| Sub-Total Schools                    | XXX                  | \$13,594,622                              | \$3,670,987                                    | \$980                            | \$1,768        | \$17,268,357        |
|                                      |                      | \$0                                       | \$0  | \$0                              |                |                     |
| <b>LOCAL GOVERNMENT</b>              |                      |   |  |                                  |                |                     |
| Countries                            | \$337,313,340        | \$4,606,014                               | \$0  | ////////                         | \$0            | \$4,606,014         |
|                                      |                      | \$0                                       | \$0  | ////////                         |                |                     |
| Cities and Towns                     | \$165,333,930        | \$632,064                                 | \$15,251                                       | ////////                         | \$0            | \$640,824           |
|                                      |                      | (\$6,491)                                 | \$0  | ////////                         |                |                     |
| Local Improv. & Service              | \$1,099,203,230      | \$2,155,326                               | \$611,306                                      | ////////                         | \$141          | \$2,737,872         |
|                                      |                      | (\$28,901)                                | \$0  | ////////                         |                |                     |
| Sub-Total Local Gov't                | XXX                  | \$7,393,404                               | \$626,556                                      | ////////                         | \$141          | \$7,984,710         |
|                                      |                      | (\$35,392)                                | \$0  | ////////                         |                |                     |
| <b>TOTAL VALUATION &amp; REVENUE</b> | <b>\$337,313,340</b> | <b>\$20,988,025</b>                       | <b>\$4,297,544</b>                             | <b>\$980</b>                     | <b>\$1,910</b> | <b>\$25,253,067</b> |
|                                      |                      | (\$35,392)                                | \$0  | \$0                              |                |                     |

\* See detail for specific fund type and name.



CERTIFICATION OF LEVIES AND REVENUES  
As of January 1, 1996

Gilpin County

| District Number<br>and Name | ASSESSED<br>VALUATION | GENERAL FUND                 |                    | BOND REDEMPTION                |                  | OVERRIDES              |                  | ADA-ASBESTOS/SPECIAL* |                | TOTAL<br>REVENUE |             |
|-----------------------------|-----------------------|------------------------------|--------------------|--------------------------------|------------------|------------------------|------------------|-----------------------|----------------|------------------|-------------|
|                             |                       | TEMPORARY TAX CREDIT<br>LEVY | REVENUE            | CONTRACTUAL OBLIGATION<br>LEVY | REVENUE          | TRANSPORTATION<br>LEVY | REVENUE          | ABATEMENT<br>LEVY     | REVENUE        |                  |             |
| SCHOOL DISTRICTS            |                       |                              |                    |                                |                  |                        |                  |                       |                |                  |             |
| 482 (1)                     | \$16,406,770          | 37.109                       | \$608,839          | 5.000                          | \$82,034         | 3.384                  | \$55,521         | 0.000                 | \$0            | \$748,805        |             |
| Boulder RE 2 J              |                       | 0.000                        | \$0                | 0.000                          | \$0              | 0.000                  | \$0              | .147                  | \$2,412        |                  |             |
| 1330                        | \$143,080,460         | 6.651                        | \$951,628          | 2.356                          | \$337,098        | 1.595                  | \$228,213        | 0.000                 | \$0            | \$1,516,939      |             |
| Gilpin County RE 1          |                       | 0.000                        | \$0                | 0.000                          | \$0              | 0.000                  | \$0              | 0.000                 | \$0            |                  |             |
| TOTAL                       | \$159,487,230         | XXX<br>XXX                   | \$1,560,467<br>\$0 | XXX<br>XXX                     | \$419,131<br>\$0 | XXX<br>XXX             | \$283,734<br>\$0 | XXX<br>XXX            | \$0<br>\$2,412 | XXX<br>XXX       | \$2,265,744 |

(1) 0481 - Boulder

| LOCAL GOVERNMENT<br>COUNTY PURPOSES | ASSESSED<br>VALUATION | GENERAL OPERATING            |             | BOND REDEMPTION                |          | CAPITAL/SPECIAL*  |         | TOTAL<br>REVENUE |
|-------------------------------------|-----------------------|------------------------------|-------------|--------------------------------|----------|-------------------|---------|------------------|
|                                     |                       | TEMPORARY TAX CREDIT<br>LEVY | REVENUE     | CONTRACTUAL OBLIGATION<br>LEVY | REVENUE  | ABATEMENT<br>LEVY | REVENUE |                  |
| General                             | \$159,487,230         | 7.559                        | \$1,205,564 | 0.000                          | \$0      | 0.000             | \$0     | \$1,213,538      |
| Road And Bridge                     | \$159,487,230         | 0.000                        | \$0         | 0.000                          | \$0      | .050              | \$7,974 | \$196,807        |
| Public Welfare                      | \$159,487,230         | 1.234                        | \$196,807   | 0.000                          | \$0      | 0.000             | \$0     | \$196,807        |
| Bond Redemption &<br>Interest       | \$159,487,230         | 0.000                        | \$0         | 0.000                          | \$0      | 0.000             | \$0     | \$67,463         |
| Library                             | \$159,487,230         | .423                         | \$67,463    | 0.000                          | \$0      | 0.000             | \$0     | \$67,463         |
| Retirement                          | \$159,487,230         | 0.000                        | \$0         | 0.000                          | \$0      | 0.000             | \$0     | \$70,015         |
| Ambulance                           | \$159,487,230         | 0.000                        | \$0         | .439                           | \$70,015 | 0.000             | \$0     | \$70,015         |
|                                     | \$159,487,230         | 0.000                        | \$0         | 0.000                          | \$0      | 0.000             | \$0     | \$30,143         |
|                                     | \$159,487,230         | .189                         | \$30,143    | 0.000                          | \$0      | 0.000             | \$0     | \$30,143         |
|                                     | \$159,487,230         | 0.000                        | \$0         | 0.000                          | \$0      | 0.000             | \$0     | \$40,031         |
|                                     | \$159,487,230         | .251                         | \$40,031    | 0.000                          | \$0      | 0.000             | \$0     | \$40,031         |
|                                     | \$159,487,230         | 0.000                        | \$0         | 0.000                          | \$0      | 0.000             | \$0     | \$93,619         |
|                                     | \$159,487,230         | .587                         | \$93,619    | 0.000                          | \$0      | 0.000             | \$0     | \$93,619         |
|                                     | \$159,487,230         | 0.000                        | \$0         | 0.000                          | \$0      | 0.000             | \$0     | \$0              |

|                         | ASSESSED VALUATION   | GENERAL OPERATING TEMPORARY TAX CREDIT LEVY | REVENUE            | LEVY        | BOND REDEMPTION CONTRACTUAL OBLIGATION REVENUE DATE | TERM | CAPITAL/SPECIAL ABATEMENT REVENUE LEVY | TOTAL REVENUE      |
|-------------------------|----------------------|---|--------------------|-------------|---|------|--|--------------------|
| Solid Waste Disposal    | \$159,487,230        | .286  | \$45,613           | 0.000       | \$0   |      | 0.000                                  | \$45,613           |
| Reserve                 | \$159,487,230        | 0.000                                       | \$0                | 0.000       | \$0   |      | 0.000                                  | \$0                |
|                         |                      | .212  | \$33,811           | 0.000       | \$0   |      | 0.000                                  | \$33,811           |
|                         |                      | 0.000                                       | \$0                | 0.000       | \$0   |      | 0.000                                  | \$0                |
| <b>TOTAL</b>            | <b>\$159,487,230</b> | <b>10.741</b>                               | <b>\$1,713,052</b> | <b>.439</b> | <b>\$70,015</b>                                     |      | <b>0.000</b>                           | <b>\$1,791,042</b> |
|                         |                      | 0.000                                       | \$0                | 0.000       | \$0   |      | .050                                   | \$7,974            |
| <b>CITIES AND TOWNS</b> |                      |   |                    |             |   |      |  |                    |
| Black Hawk              | \$50,677,970         | .118  | \$5,980            | 0.000       | \$0   |      | 0.000                                  | \$5,980            |
|                         |                      | 0.000                                       | \$0                | 0.000       | \$0   |      | 0.000                                  | \$0                |
| Central City            | \$74,892,230         | .631  | \$47,257           | 0.000       | \$0   |      | 0.000                                  | \$47,257           |
|                         |                      | 0.000                                       | \$0                | 0.000       | \$0   |      | 0.000                                  | \$0                |
| <b>TOTAL</b>            | <b>\$125,570,200</b> | <b>XXX</b>                                  | <b>\$53,237</b>    | <b>XXX</b>  | <b>\$0</b>  |      | <b>XXX</b>                             | <b>\$53,237</b>    |
|                         |                      | XXX   | \$0                | XXX         | \$0   |      | XXX                                    | \$0                |

|  | ASSESSED VALUATION  | GENERAL OPERATING TEMPORARY TAX CREDIT LEVY | REVENUE          | LEVY       | BOND REDEMPTION CONTRACTUAL OBLIGATION REVENUE DATE | TERM   | CAPITAL/SPECIAL ABATEMENT REVENUE LEVY | TOTAL REVENUE    |
|--|---------------------|---|------------------|------------|---|--------|--|------------------|
| <b>LOCAL IMPROVEMENT AND SERVICE DISTRICTS</b> |                     |   |                  |            |   |        |  |                  |
| <b>FIRE DISTRICTS</b>                          |                     |   |                  |            |   |        |  |                  |
| Coal Creek Canyon Fire Prot                    | \$1,449,150         | 7.137                                       | \$10,343         | 1.541      | \$2,233   | 6/1/80 | 0.000                                  | \$12,576         |
|  |                     | 0.000                                       | \$0              | 0.000      | \$0   |        | 0.000                                  | \$0              |
| Colorado Sierra Fire Prot                      | \$4,457,080         | 7.700                                       | \$34,320         | 0.000      | \$0   |        | 0.000                                  | \$34,320         |
|  |                     | 0.000                                       | \$0              | 0.000      | \$0   |        | 0.000                                  | \$0              |
| High Country Fire Prot                         | \$28,282,060        | 3.634                                       | \$102,777        | 2.000      | \$56,564  |        | 1.238                                  | \$194,354        |
|  |                     | 0.000                                       | \$0              | 0.000      | \$0   |        | 0.000                                  | \$0              |
| <b>TOTAL</b>                                   | <b>\$34,188,290</b> | <b>XXX</b>                                  | <b>\$147,439</b> | <b>XXX</b> | <b>\$58,797</b>                                     |        | <b>XXX</b>                             | <b>\$241,250</b> |
|  |                     | XXX   | \$0              | XXX        | \$0   |        | XXX                                    | \$0              |

|  | ASSESSED VALUATION   | GENERAL OPERATING TEMPORARY TAX CREDIT LEVY | REVENUE          | LEVY       | BOND REDEMPTION CONTRACTUAL OBLIGATION REVENUE DATE | TERM | CAPITAL/SPECIAL ABATEMENT REVENUE LEVY | TOTAL REVENUE    |
|--|----------------------|---|------------------|------------|---|------|--|------------------|
| <b>OTHER DISTRICTS</b>                               |                      |   |                  |            |   |      |  |                  |
| Black Hawk-Central City Sanitation                   | \$124,852,190        | .190  | \$23,722         | 0.000      | \$0   |      | 0.000                                  | \$23,722         |
|  |                      | 0.000                                       | \$0              | 0.000      | \$0   |      | 0.000                                  | \$0              |
| <b>TOTAL LOCAL IMPROVEMENT AND SERVICE DISTRICTS</b> | <b>\$159,040,480</b> | <b>XXX</b>                                  | <b>\$171,161</b> | <b>XXX</b> | <b>\$58,797</b>                                     |      | <b>XXX</b>                             | <b>\$264,971</b> |
|  |                      | XXX   | \$0              | XXX        | \$0   |      | XXX                                    | \$0              |

\*1 Cap Exp approved 5/3/94


CERTIFICATION OF LEVIES AND REVENUES  
As of January 1, 1996

Gilpin County

SUMMARY OF LEVIES AND REVENUES

| TYPE OF LEVY              | ASSESSED VALUATION | GENERAL OPERATING TEMP TAX CREDIT REVENUE | BOND REDEMPTION CONTRACTUAL OBLIGATION REVENUE | OVERRIDES TRANSPORTATION REVENUE | OTHER* REVENUE | TOTAL REVENUES |
|---------------------------|--------------------|---|--|----------------------------------|----------------|----------------|
| SCHOOLS                   |                    |   |  |                                  |                |                |
| Districts                 | \$159,487,230      | \$1,560,467<br>\$0                        | \$419,131<br>\$0                               | \$283,734<br>\$0                 | \$2,412        | \$2,265,744    |
| LOCAL GOVERNMENT          |                    |   |  |                                  |                |                |
| Counties                  | \$159,487,230      | \$1,713,052<br>\$0                        | \$70,015<br>\$0                                | ////////<br>////////             | \$7,974        | \$1,791,042    |
| Cities and Towns          | \$125,570,200      | \$53,237<br>\$0                           | \$0<br>\$0                                     | ////////<br>////////             | \$0            | \$53,237       |
| Local Improv. & Service   | \$159,040,480      | \$171,161<br>\$0                          | \$58,797<br>\$0                                | ////////<br>////////             | \$35,013       | \$264,971      |
| Sub-Total Local Gov't     | XXX                | \$1,937,450<br>\$0                        | \$128,812<br>\$0                               | ////////<br>////////             | \$42,988       | \$2,109,250    |
| TOTAL VALUATION & REVENUE | \$159,487,230      | \$3,497,917<br>\$0                        | \$547,944<br>\$0                               | \$283,734<br>\$0                 | \$45,399       | \$4,374,994    |

\* See detail for specific fund type and name.



CERTIFICATION OF LEVIES AND REVENUES  
As of January 1, 1996

Grand County

| District Number<br>and Name | ASSESSED<br>VALUATION | GENERAL FUND                 |                    | BOND REDEMPTION*                |                  | OVERRIDES              |            | ADA-ASBESTOS/SPECIAL* |                 | TOTAL      |             |
|-----------------------------|-----------------------|------------------------------|--------------------|---------------------------------|------------------|------------------------|------------|-----------------------|-----------------|------------|-------------|
|                             |                       | TEMPORARY TAX CREDIT<br>LEVY | REVENUE            | CONTRACTUAL OBLIGATION*<br>LEVY | REVENUE          | TRANSPORTATION<br>LEVY | REVENUE    | ABATEMENT<br>LEVY     | REVENUE         |            |             |
| SCHOOL DISTRICTS            |                       |                              |                    |                                 |                  |                        |            |                       |                 |            |             |
| 1340 (1) (2)                | \$52,053,670          | 32.608                       | \$1,697,366        | 2.530                           | \$131,696        | 0.000                  | \$0        | 0.000                 | \$0             | 35.172     | \$1,830,832 |
| West Grand 1 J              |                       | 0.000                        | \$0                | 0.000                           | \$0              | 0.000                  | \$0        | .034                  | \$1,770         |            | \$800       |
| 1340                        | \$316,300             | 0.000                        | \$0                | 2.530                           | \$800            | 0.000                  | \$0        | 0.000                 | \$0             | 2.530      | \$800       |
| West Grand (Bond Only)      |                       | 0.000                        | \$0                | 0.000                           | \$0              | 0.000                  | \$0        | 0.000                 | \$0             |            |             |
| 1350                        | \$136,171,260         | 37.561                       | \$5,114,729        | 5.000                           | \$680,856        | 0.000                  | \$0        | 0.000                 | \$0             | 43.251     | \$5,889,543 |
| East Grand 2                |                       | 0.000                        | \$0                | 0.000                           | \$0              | 0.000                  | \$0        | .690                  | \$93,958        |            |             |
| TOTAL                       | \$188,224,930         | XXX<br>XXX                   | \$6,812,095<br>\$0 | XXX<br>XXX                      | \$813,352<br>\$0 | XXX<br>XXX             | \$0<br>\$0 | XXX<br>XXX            | \$0<br>\$95,728 | XXX<br>XXX | \$7,721,175 |

(2) 1343 - Summit

(1) 1342 - Eagle

| District Number<br>and Name         | ASSESSED<br>VALUATION | GENERAL OPERATING            |             | BOND REDEMPTION*                |          | CAPITAL/SPECIAL*  |         | TOTAL  |             |
|-------------------------------------|-----------------------|------------------------------|-------------|---------------------------------|----------|-------------------|---------|--------|-------------|
|                                     |                       | TEMPORARY TAX CREDIT<br>LEVY | REVENUE     | CONTRACTUAL OBLIGATION*<br>LEVY | REVENUE  | ABATEMENT<br>LEVY | REVENUE |        |             |
| LOCAL GOVERNMENT<br>COUNTY PURPOSES |                       |                              |             |                                 |          |                   |         |        |             |
| General                             | \$188,224,930         | 11.521                       | \$2,168,539 | 0.000                           | \$0      | 0.000             | \$0     | 11.521 | \$2,168,539 |
| Public Welfare                      | \$188,224,930         | .772                         | \$145,310   | 0.000                           | \$0      | 0.000             | \$0     | .772   | \$145,310   |
| Retirement                          | \$188,224,930         | .711                         | \$133,828   | 0.000                           | \$0      | 0.000             | \$0     | .711   | \$133,828   |
| Airport                             | \$188,224,930         | .151                         | \$28,422    | 0.000                           | \$0      | 0.000             | \$0     | .151   | \$28,422    |
| TOTAL                               | \$188,224,930         | 13.155                       | \$2,476,099 | 0.000                           | \$0      | 0.000             | \$0     | 13.155 | \$2,476,099 |
| CITIES AND TOWNS                    |                       |                              |             |                                 |          |                   |         |        |             |
| Fraser                              | \$8,008,690           | 7.347                        | \$58,840    | 0.000                           | \$0      | 0.000             | \$0     | 8.895  | \$71,237    |
|                                     |                       | 0.000                        | \$0         | 1.548                           | \$12,397 | 0.000             | \$0     | 0.000  | \$0         |



|                     | ASSESSED VALUATION | GENERAL OPERATING TEMPORARY TAX CREDIT LEVY | REVENUE   | LEVY  | CONTRACTUAL OBLIGATION - REVENUE | DATE | TERM | LEVY  | REVENUE | ABATEMENT | CAPITAL/SPECIAL* REVENUE | LEVY   | TOTAL REVENUE |
|---------------------|--------------------|---|-----------|-------|----------------------------------|------|------|-------|---------|-----------|--------------------------|--------|---------------|
| Granby              | \$7,255,890        | 9.472                                       | \$68,728  | 0.000 | \$0                              |      |      | 0.000 | \$0     |           |                          | 9.472  | \$68,728      |
| Grand Lake          | \$11,475,300       | 9.409                                       | \$107,971 | 0.000 | \$0                              |      |      | 0.000 | \$0     |           |                          | 9.409  | \$107,971     |
| Hot Sulphur Springs | \$1,965,650        | 16.208                                      | \$31,859  | 0.000 | \$0                              |      |      | 0.000 | \$0     |           |                          | 16.208 | \$31,859      |
| Kremmling           | \$5,545,720        | 10.000                                      | \$55,457  | 0.000 | \$0                              |      |      | 0.000 | \$0     |           |                          | 10.000 | \$55,457      |
| Winter Park         | \$22,387,260       | 3.924                                       | \$87,848  | 0.000 | \$0                              |      |      | 0.000 | \$0     |           |                          | 3.924  | \$87,848      |
| TOTAL               | \$56,638,510       | XXX   | \$410,703 | XXX   | \$0                              |      |      | XXX   | \$0     |           |                          | XXX    | \$423,100     |

|   | ASSESSED VALUATION | GENERAL OPERATING TEMPORARY TAX CREDIT LEVY | REVENUE   | LEVY  | CONTRACTUAL OBLIGATION - REVENUE | DATE | TERM | LEVY  | REVENUE | ABATEMENT | CAPITAL/SPECIAL* REVENUE | LEVY  | TOTAL REVENUE |
|---|--------------------|---|-----------|-------|----------------------------------|------|------|-------|---------|-----------|--------------------------|-------|---------------|
| LOCAL IMPROVEMENT AND SERVICE DISTRICTS |                    |   |           |       |                                  |      |      |       |         |           |                          |       |               |
| PARK & RECREATION DISTRICTS             |                    |   |           |       |                                  |      |      |       |         |           |                          |       |               |
| Fraser Valley Metro Rec                 | \$68,536,030       | 3.531                                       | \$242,001 | 0.000 | \$0                              |      |      | 0.000 | \$0     |           |                          | 3.531 | \$242,001     |
| Grand Lake Metro Rec                    | \$39,217,370       | 3.454                                       | \$135,457 | 0.000 | \$0                              |      |      | 0.000 | \$0     |           |                          | 3.557 | \$139,496     |
| TOTAL                                   | \$107,753,400      | XXX   | \$377,458 | XXX   | \$0                              |      |      | XXX   | \$0     |           |                          | XXX   | \$381,497     |

|                                   | ASSESSED VALUATION | GENERAL OPERATING TEMPORARY TAX CREDIT LEVY | REVENUE   | LEVY  | CONTRACTUAL OBLIGATION - REVENUE | DATE    | TERM | LEVY  | REVENUE | ABATEMENT | CAPITAL/SPECIAL* REVENUE | LEVY  | TOTAL REVENUE |
|-----------------------------------|--------------------|---|-----------|-------|----------------------------------|---------|------|-------|---------|-----------|--------------------------|-------|---------------|
| FIRE DISTRICTS                    |                    |   |           |       |                                  |         |      |       |         |           |                          |       |               |
| East Grand County Fire Prot No. 4 | \$63,097,570       | 3.903                                       | \$246,270 | 3.947 | \$249,046                        |         |      | 0.000 | \$0     |           |                          | 7.850 | \$495,316     |
| Grand Fire Prot                   | \$32,218,770       | 5.360                                       | \$172,693 | 3.539 | \$114,022                        |         |      | 0.000 | \$0     |           |                          | 9.196 | \$296,284     |
| Grand Lake Fire Prot              | \$31,331,160       | 4.152                                       | \$130,087 | 0.000 | \$0                              |         |      | 0.000 | \$0     |           |                          | 4.196 | \$131,466     |
| Hot Sulphur Springs-Parshall Fire | \$3,215,270        | 6.792                                       | \$21,838  | 0.000 | \$0                              |         |      | 0.000 | \$0     |           |                          | 6.792 | \$21,838      |
| Kremmling Fire                    | \$13,110,900       | 6.509                                       | \$85,339  | 1.525 | \$19,994                         | 11/8/94 |      | 0.000 | \$0     |           |                          | 8.034 | \$105,333     |
| TOTAL                             | \$142,973,670      | XXX   | \$656,226 | XXX   | \$383,062                        |         |      | XXX   | \$0     |           |                          | XXX   | \$1,050,236   |

CERTIFICATION OF LEVIES AND REVENUES  
As of January 1, 1996

Grand County

| ASSESSED VALUATION                      | GENERAL OPERATING         |           | BOND REDEMPTION        |              | CAPITAL/SPECIAL* |         | TOTAL     |
|---|---------------------------|-----------|------------------------|--------------|------------------|---------|-----------|
|   | TEMPORARY TAX CREDIT LEVY | REVENUE   | CONTRACTUAL OBLIGATION | REVENUE DATE | ABATEMENT        | REVENUE |           |
| <b>SANITATION DISTRICTS</b>             |                           |           |                        |              |                  |         |           |
| Fraser Sanitation                       | 3.000                     | \$20,780  | 0.000                  | \$0          | 0.000            | \$0     | \$20,780  |
| Granby Sanitation                       | 0.000                     | \$0       | 0.000                  | \$0          | 0.000            | \$0     | \$0       |
| Kremmling Sanitation                    | 2.210                     | \$10,344  | 0.000                  | \$0          | 0.000            | \$0     | \$10,344  |
| <b>TOTAL</b>                            | XXX                       | \$31,124  | XXX                    | \$0          | XXX              | \$0     | \$31,124  |
| <b>WATER &amp; SANITATION DISTRICTS</b> |                           |           |                        |              |                  |         |           |
| Grand County Water & San                | 9.890                     | \$184,895 | 0.000                  | \$0          | 0.000            | \$0     | \$184,895 |
| North Shore Water & San                 | 2.805                     | \$2,715   | 4.495                  | \$4,350      | 0.000            | \$0     | \$7,065   |
| Silver Creek Water & San                | 16.303                    | \$97,918  | 0.000                  | \$0          | 0.000            | \$0     | \$97,918  |
| Winter Park Water & San                 | 0.000                     | \$0       | 0.000                  | \$0          | 0.000            | \$0     | \$0       |
| Winter Park West Water & San            | 12.237                    | \$133,676 | 20.448                 | \$223,373    | 0.000            | \$0     | \$357,049 |
| <b>TOTAL</b>                            | XXX                       | \$419,204 | XXX                    | \$249,553    | XXX              | \$0     | \$668,757 |
| <b>OTHER DISTRICTS</b>                  |                           |           |                        |              |                  |         |           |
| Blue Valley Metro                       | 7.891                     | \$4,958   | 0.000                  | \$0          | 0.000            | \$0     | \$4,958   |
| Colorado River Water Conservancy        | .383                      | \$72,090  | 0.000                  | \$0          | 0.000            | \$0     | \$72,090  |
| Grand County Library                    | 2.410                     | \$453,622 | 0.000                  | \$0          | 0.000            | \$0     | \$453,622 |
| Kremmling Memorial Hospital             | 8.583                     | \$449,455 | 0.000                  | \$0          | 0.000            | \$0     | \$449,455 |

|  |                      |            |                    |            |                  |            |                 |            |                    |
|--|----------------------|------------|--------------------|------------|------------------|------------|-----------------|------------|--------------------|
| Middle Park Water                                    | \$188,224,930        | .135       | \$25,410           | 0.000      | \$0              | 0.000      | \$0             | .135       | \$25,410           |
| Conservancy  |                      | 0.000      | \$0                | 0.000      | \$0              | 0.000      | \$0             |            |                    |
| Three Lakes Water & San                              | \$36,137,220         | 2.385      | \$86,187           | 5.278      | \$190,732        | 0.000      | \$0             | 7.692      | \$277,967          |
|  |                      | 0.000      | \$0                | 0.000      | \$0              | .029       | \$1,048         |            |                    |
| <b>TOTAL</b>   | <b>\$653,805,990</b> | <b>XXX</b> | <b>\$1,091,722</b> | <b>XXX</b> | <b>\$190,732</b> | <b>XXX</b> | <b>\$0</b>      | <b>XXX</b> | <b>\$1,283,503</b> |
|  |                      | <b>XXX</b> | <b>\$0</b>         | <b>XXX</b> | <b>\$0</b>       | <b>XXX</b> | <b>\$1,048</b>  |            |                    |
| <b>TOTAL LOCAL IMPROVEMENT AND SERVICE DISTRICTS</b> | <b>\$965,993,560</b> | <b>XXX</b> | <b>\$2,575,734</b> | <b>XXX</b> | <b>\$823,347</b> | <b>XXX</b> | <b>\$0</b>      | <b>XXX</b> | <b>\$3,415,117</b> |
|  |                      | <b>XXX</b> | <b>\$0</b>         | <b>XXX</b> | <b>\$0</b>       | <b>XXX</b> | <b>\$16,035</b> |            |                    |

SUMMARY OF LEVIES AND REVENUES

| TYPE OF LEVY                         | ASSESSED VALUATION   | GENERAL OPERATING       |                                | BOND REDEMPTION                |                        | OVERRIDES       |                  | OTHER* REVENUE   | TOTAL REVENUES      |
|--------------------------------------|----------------------|-------------------------|--------------------------------|--------------------------------|------------------------|-----------------|------------------|------------------|---------------------|
|                                      |                      | TEMP TAX CREDIT REVENUE | CONTRACTUAL OBLIGATION REVENUE | CONTRACTUAL OBLIGATION REVENUE | TRANSPORTATION REVENUE |                 |                  |                  |                     |
| <b>SCHOOLS</b>                       |                      |                         |                                |                                |                        |                 |                  |                  |                     |
| Districts                            | \$188,224,930        | \$6,812,095             | \$813,352                      | \$0                            | \$0                    | \$0             | \$0              | \$95,728         | \$7,721,175         |
|                                      |                      | \$0                     | \$0                            |                                |                        |                 |                  |                  |                     |
| <b>LOCAL GOVERNMENT</b>              |                      |                         |                                |                                |                        |                 |                  |                  |                     |
| Counties                             | \$188,224,930        | \$2,476,099             | \$0                            | \$0                            | ////////               | ////////        | \$0              | \$0              | \$2,476,099         |
|                                      |                      | \$0                     | \$0                            |                                | ////////               | ////////        |                  |                  |                     |
| Cities and Towns                     | \$56,638,510         | \$410,703               | \$0                            | \$0                            | ////////               | ////////        | \$0              | \$0              | \$423,100           |
|                                      |                      | \$0                     | \$12,397                       |                                | ////////               | ////////        |                  |                  |                     |
| Local Improv. & Service              | \$965,993,560        | \$2,575,734             | \$823,347                      | \$0                            | ////////               | ////////        | \$16,035         | \$16,035         | \$3,415,117         |
|                                      |                      | \$0                     | \$0                            |                                | ////////               | ////////        |                  |                  |                     |
| <b>Sub-Total Local Gov't</b>         | <b>XXX</b>           | <b>\$5,462,536</b>      | <b>\$823,347</b>               | <b>\$0</b>                     | <b>////////</b>        | <b>////////</b> | <b>\$16,035</b>  | <b>\$16,035</b>  | <b>\$6,316,316</b>  |
|                                      |                      | <b>\$0</b>              | <b>\$12,397</b>                |                                | <b>////////</b>        | <b>////////</b> |                  |                  |                     |
| <b>TOTAL VALUATION &amp; REVENUE</b> | <b>\$188,224,930</b> | <b>\$12,274,631</b>     | <b>\$1,636,700</b>             | <b>\$0</b>                     | <b>\$0</b>             | <b>\$0</b>      | <b>\$111,763</b> | <b>\$111,763</b> | <b>\$14,035,491</b> |
|                                      |                      | <b>\$0</b>              | <b>\$12,397</b>                |                                | <b>\$0</b>             | <b>\$0</b>      |                  |                  |                     |

\* See detail for specific fund type and name.

CERTIFICATION OF LEVIES AND REVENUES  
As of January 1, 1996

Gunnison County

| District Number<br>and Name                 | ASSESSED<br>VALUATION | GENERAL FUND                 |                    | BOND REDEMPTION                |                    | OVERRIDES              |            | ADA-ASBESTOS/SPECIAL* |                 | TOTAL<br>REVENUE |             |
|---|-----------------------|------------------------------|--------------------|--------------------------------|--------------------|------------------------|------------|-----------------------|-----------------|------------------|-------------|
|   |                       | TEMPORARY TAX CREDIT<br>LEVY | REVENUE            | CONTRACTUAL OBLIGATION<br>LEVY | REVENUE            | TRANSPORTATION<br>LEVY | REVENUE    | ABATEMENT<br>LEVY     | REVENUE         |                  |             |
| SCHOOL DISTRICTS                            |                       |                              |                    |                                |                    |                        |            |                       |                 |                  |             |
| 872 (1) (2) (3)<br>Delta County/Meher 50 J  | \$31,015,290          | 35.546                       | \$1,102,469        | 8.982                          | \$278,579          | 0.000                  | \$0        | 0.000                 | \$0             | 44.614           | \$1,383,716 |
| 1361 (4)<br>Gunnison (Watershed) RE 1 J     | \$194,352,890         | 31.545                       | \$6,130,862        | 8.710                          | \$1,692,814        | 0.000                  | \$0        | 0.000                 | \$2,667         | 40.320           | \$7,836,309 |
| 2182 (5) (6)<br>Montrose County East RE 1 J | \$2,128,010           | 35.521                       | \$75,589           | 3.558                          | \$7,571            | 0.000                  | \$0        | 0.000                 | \$12,633        | 39.171           | \$83,356    |
| TOTAL                                       | \$227,496,190         | XXX<br>XXX                   | \$7,308,920<br>\$0 | XXX<br>XXX                     | \$1,978,964<br>\$0 | XXX<br>XXX             | \$0<br>\$0 | XXX<br>XXX            | \$0<br>\$15,496 | XXX<br>XXX       | \$9,303,381 |

(3) 0874 - Montrose (5) 2181 - Montrose  
(4) 1362 - Mesa (6) 2183 - Duray

| LOCAL GOVERNMENT<br>COUNTY PURPOSES | ASSESSED<br>VALUATION | GENERAL OPERATING            |                            | BOND REDEMPTION                |            | CAPITAL/SPECIAL*  |                | TOTAL<br>REVENUE |             |
|-------------------------------------|-----------------------|------------------------------|----------------------------|--------------------------------|------------|-------------------|----------------|------------------|-------------|
|                                     |                       | TEMPORARY TAX CREDIT<br>LEVY | REVENUE                    | CONTRACTUAL OBLIGATION<br>LEVY | REVENUE    | ABATEMENT<br>LEVY | REVENUE        |                  |             |
| General                             | \$227,496,190         | 13.503<br>(3.236)            | \$3,071,881<br>(\$736,178) | 0.000<br>0.000                 | \$0<br>\$0 | 0.000<br>0.037    | \$0<br>\$8,417 | 10.304           | \$2,344,121 |
| Road And Bridge                     | \$227,496,190         | .574                         | \$130,583                  | 0.000                          | \$0        | 0.000             | \$0            | .574             | \$130,583   |
| Public Welfare                      | \$227,496,190         | .320                         | \$72,799                   | 0.000                          | \$0        | 0.000             | \$0            | .320             | \$72,799    |
| Library                             | \$227,496,190         | 1.041                        | \$236,824                  | 0.000                          | \$0        | 0.000             | \$0            | 1.041            | \$236,824   |
| Public Hospital                     | \$227,496,190         | 1.637                        | \$372,411                  | 0.000                          | \$0        | 0.000             | \$0            | 1.637            | \$372,411   |
| TOTAL                               | \$227,496,190         | 17.075<br>(3.236)            | \$3,884,497<br>(\$736,178) | 0.000<br>0.000                 | \$0<br>\$0 | 0.000<br>.037     | \$0<br>\$8,417 | 13.876           | \$3,156,737 |

| CITIES AND TOWNS  | ASSESSED VALUATION | GENERAL OPERATING TEMPORARY TAX CREDIT LEVY | REVENUE                  | LEVY           | BOND REDEMPTION CONTRACTUAL OBLIGATION* |         | TERM           | CAPITAL/SPECIAL* ABATEMENT |            | TOTAL REVENUE |
|-------------------|--------------------|---|--------------------------|----------------|---|---------|----------------|----------------------------|------------|---------------|
|                   |                    |   |                          |                | REVENUE DATE                            | REVENUE |                | LEVY                       | REVENUE    |               |
| Crested Butte     | \$32,089,810       | 11.490<br>(3.330)                           | \$368,712<br>(\$106,859) | 0.000<br>0.000 | \$0<br>\$0                              |         | 0.000<br>0.000 | \$0<br>\$0                 | 8.160      | \$261,853     |
| Gunnison          | \$31,256,580       | 3.868                                       | \$120,900                | 0.000          | \$0                                     |         | 0.000          | \$0                        | 3.868      | \$120,900     |
| Marble            | \$1,325,440        | 6.505                                       | \$8,622                  | 0.000          | \$0                                     |         | 0.000          | \$0                        | 6.505      | \$8,622       |
| Mt. Crested Butte | \$40,536,040       | 5.378<br>(1.490)                            | \$218,003<br>(\$60,399)  | 0.000<br>0.000 | \$0<br>\$0                              |         | 0.000<br>0.000 | \$0<br>\$0                 | 3.888      | \$157,604     |
| Pitkin            | \$1,492,470        | 4.287                                       | \$6,398                  | 0.000          | \$0                                     |         | 0.000          | \$0                        | 4.287      | \$6,398       |
| TOTAL             | \$106,700,340      | XXX<br>XXX                                  | \$722,635<br>(\$167,258) | XXX<br>XXX     | \$0<br>\$0                              |         | XXX<br>XXX     | \$0<br>\$0                 | XXX<br>XXX | \$555,378     |

| LOCAL IMPROVEMENT AND SERVICE DISTRICTS METROPOLITAN DISTRICTS | ASSESSED VALUATION | GENERAL OPERATING TEMPORARY TAX CREDIT LEVY | REVENUE          | LEVY       | BOND REDEMPTION CONTRACTUAL OBLIGATION* |         | TERM       | CAPITAL/SPECIAL* ABATEMENT |            | TOTAL REVENUE |
|--|--------------------|---|------------------|------------|---|---------|------------|----------------------------|------------|---------------|
|  |                    |   |                  |            | REVENUE DATE                            | REVENUE |            | LEVY                       | REVENUE    |               |
| Crested Butte South Metro                                      | \$7,909,480        | 14.363                                      | \$113,604        | 4.822      | \$38,140                                |         | 0.000      | \$0                        | 19.185     | \$151,743     |
| Marble Metro   | \$1,531,610        | 5.520                                       | \$8,454          | 0.000      | \$0                                     |         | 0.000      | \$0                        | 5.520      | \$8,454       |
| Skyland Metro  | \$5,134,890        | 0.000                                       | \$0              | 0.000      | \$0                                     |         | 0.000      | \$0                        | 22.080     | \$113,378     |
| TOTAL  | \$14,575,980       | XXX<br>XXX                                  | \$122,058<br>\$0 | XXX<br>XXX | \$151,518<br>\$0                        |         | XXX<br>XXX | \$0<br>\$0                 | XXX<br>XXX | \$273,576     |

| FIRE DISTRICTS               | ASSESSED VALUATION | GENERAL OPERATING TEMPORARY TAX CREDIT LEVY | REVENUE                  | LEVY           | BOND REDEMPTION CONTRACTUAL OBLIGATION* |         | TERM           | CAPITAL/SPECIAL* ABATEMENT |            | TOTAL REVENUE |
|------------------------------|--------------------|---|--------------------------|----------------|---|---------|----------------|----------------------------|------------|---------------|
|                              |                    |   |                          |                | REVENUE DATE                            | REVENUE |                | LEVY                       | REVENUE    |               |
| Carbondale & Rural Fire Prot | \$4,389,320        | 2.713                                       | \$11,908                 | 1.856          | \$8,147                                 | 1991    | 20yrs.         | 0.000                      | 4.569      | \$20,055      |
| Crested Butte Fire Prot      | \$104,115,650      | 5.200<br>(2.253)                            | \$541,401<br>(\$234,573) | 0.000<br>0.000 | \$36,961<br>\$0                         |         | 0.000<br>0.000 | \$0<br>\$0                 | 3.302      | \$343,790     |
| Gunnison County Fire Prot    | \$55,583,880       | 1.987<br>(.055)                             | \$110,445<br>(\$3,057)   | 0.000<br>0.000 | \$0<br>\$0                              |         | 0.000<br>.001  | \$0<br>\$56                | 1.933      | \$107,444     |
| TOTAL                        | \$164,088,850      | XXX<br>XXX                                  | \$663,755<br>(\$237,630) | XXX<br>XXX     | \$45,108<br>\$0                         |         | XXX<br>XXX     | \$0<br>\$56                | XXX<br>XXX | \$471,288     |

CERTIFICATION OF LEVIES AND REVENUES  
As of January 1, 1996

Gunnison County

|  | ASSESSED VALUATION   | GENERAL OPERATING         |                                   | BOND REDEMPTION                      |                          | CAPITAL/SPECIAL*   |                     | TOTAL                      |
|--|----------------------|---------------------------|-----------------------------------|--------------------------------------|--------------------------|--------------------|---------------------|----------------------------|
|  |                      | TEMPORARY TAX CREDIT LEVY | REVENUE                           | CONTRACTUAL OBLIGATION- REVENUE DATE | TERM LEVY                | ABATEMENT          | REVENUE             |                            |
| <b>WATER CONSERVANCY DISTRICTS</b>                   |                      |                           |                                   |                                      |                          |                    |                     |                            |
| Bostwick Park Water Conservancy                      | \$1,190,410          | .981<br>(.059)            | \$1,168<br>(\$70)                 | 0.000<br>0.000                       | \$0<br>\$0               | 0.000<br>0.000     | \$0<br>\$0          | .922<br>\$1,098            |
| Fruitland Mesa Water Conservancy                     | \$29,710             | 1.500<br>0.000            | \$45<br>\$0                       | 0.000<br>0.000                       | \$0<br>\$0               | 0.000<br>0.000     | \$0<br>\$0          | 1.500<br>\$45              |
| North Fork Water Conservancy                         | \$30,234,250         | .113<br>0.000             | \$3,416<br>\$0                    | .500<br>0.000                        | \$15,117<br>\$0          | 0.000<br>0.000     | \$0<br>\$0          | .613<br>\$18,534           |
| Upper Gunnison River Water Con                       | \$186,024,440        | 1.581<br>(.490)           | \$294,105<br>(\$91,152)           | 0.000<br>0.000                       | \$0<br>\$0               | 0.000<br>0.000     | \$0<br>\$0          | 1.091<br>\$202,953         |
| <b>TOTAL</b>   | <b>\$217,478,810</b> | <b>XXX<br/>XXX</b>        | <b>\$298,733<br/>(\$91,222)</b>   | <b>XXX<br/>XXX</b>                   | <b>\$15,117<br/>\$0</b>  | <b>XXX<br/>XXX</b> | <b>\$0<br/>\$0</b>  | <b>XXX<br/>\$222,628</b>   |
| <b>OTHER DISTRICTS</b>                               |                      |                           |                                   |                                      |                          |                    |                     |                            |
| Colorado River Water Conservancy                     | \$227,496,190        | .383<br>0.000             | \$87,131<br>\$0                   | 0.000<br>0.000                       | \$0<br>\$0               | 0.000<br>0.000     | \$0<br>\$0          | .383<br>\$87,131           |
| East River Regional Sanitation                       | \$5,687,500          | 0.000<br>0.000            | \$0<br>\$0                        | 13.120<br>0.000                      | \$74,620<br>\$0          | 0.000<br>0.000     | \$0<br>\$0          | 13.120<br>\$74,620         |
| Gunnison Cemetery No. 1                              | \$74,665,780         | 1.020<br>(.149)           | \$76,159<br>(\$11,125)            | 0.000<br>0.000                       | \$0<br>\$0               | 0.000<br>0.000     | \$0<br>\$0          | .871<br>\$65,034           |
| Gunnison County Metro Rec                            | \$190,493,540        | .880<br>(.208)            | \$167,634<br>(\$39,623)           | 0.000<br>0.000                       | \$0<br>\$0               | 0.000<br>0.000     | \$0<br>\$0          | .672<br>\$128,012          |
| Mt. Crested Butte Water & San                        | \$40,676,600         | 9.082<br>0.000            | \$369,425<br>\$0                  | .780<br>.103                         | \$31,728<br>\$4,190      | 1995a<br>1995b     | \$0<br>\$0          | 9.965<br>\$405,342         |
| <b>TOTAL</b>   | <b>\$539,019,610</b> | <b>XXX<br/>XXX</b>        | <b>\$700,349<br/>(\$50,748)</b>   | <b>XXX<br/>XXX</b>                   | <b>\$110,537<br/>\$0</b> | <b>XXX<br/>XXX</b> | <b>\$0<br/>\$0</b>  | <b>XXX<br/>\$760,139</b>   |
| <b>TOTAL LOCAL IMPROVEMENT AND SERVICE DISTRICTS</b> | <b>\$935,163,250</b> | <b>XXX<br/>XXX</b>        | <b>\$1,784,896<br/>(\$50,748)</b> | <b>XXX<br/>XXX</b>                   | <b>\$322,280<br/>\$0</b> | <b>XXX<br/>XXX</b> | <b>\$0<br/>\$56</b> | <b>XXX<br/>\$1,727,632</b> |

SUMMARY OF LEVIES AND REVENUES

| TYPE OF LEVY                         | ASSESSED VALUATION | GENERAL OPERATING TEMP TAX CREDIT REVENUE | BOND REDEMPTION CONTRACTUAL OBLIGATION REVENUE | OVERRIDES TRANSPORTATION REVENUE | OTHER* REVENUE | TOTAL REVENUES |
|--------------------------------------|--------------------|---|--|----------------------------------|----------------|----------------|
| <b>SCHOOLS</b>                       |                    |   |  |                                  |                |                |
| Districts                            | \$227,496,190      | \$7,308,920                               | \$1,978,964                                    | \$0                              | \$15,496       | \$9,303,381    |
|                                      |                    | \$0                                       | \$0  | \$0                              |                |                |
| <b>LOCAL GOVERNMENT</b>              |                    |   |  |                                  |                |                |
| Counties                             | \$227,496,190      | \$3,884,497                               | \$0  | ////////                         | \$8,417        | \$3,156,737    |
|                                      |                    | (\$736,178)                               | \$0  | ////////                         |                |                |
| Cities and Towns                     | \$106,700,340      | \$722,635                                 | \$0  | ////////                         | \$0            | \$555,378      |
|                                      |                    | (\$167,258)                               | \$0  | ////////                         |                |                |
| Local Improv. & Service              | \$935,163,250      | \$1,784,896                               | \$322,280                                      | ////////                         | \$56           | \$1,727,632    |
|                                      |                    | (\$379,600)                               | \$0  | ////////                         |                |                |
| Sub-Total Local Gov't                | XXX                | \$6,392,029                               | \$322,280                                      | ////////                         | \$8,473        | \$5,439,747    |
|                                      |                    | (\$1,283,035)                             | \$0  | ////////                         |                |                |
| <b>TOTAL VALUATION &amp; REVENUE</b> | \$227,496,190      | \$13,700,949                              | \$2,301,245                                    | \$0                              | \$23,969       | \$14,743,128   |
|                                      |                    | (\$1,283,035)                             | \$0  | \$0                              |                |                |

\* See detail for specific fund type and name.

CERTIFICATION OF LEVIES AND REVENUES  
As of January 1, 1996

Hinsdale County

| District Number<br>and Name | ASSESSED<br>VALUATION | GENERAL FUND                 |           | BOND REDEMPTION                |         | OVERRIDES              |         | ADA-ASBESTOS/SPECIAL* |         | TOTAL<br>REVENUE |           |
|-----------------------------|-----------------------|------------------------------|-----------|--------------------------------|---------|------------------------|---------|-----------------------|---------|------------------|-----------|
|                             |                       | TEMPORARY TAX CREDIT<br>LEVY | REVENUE   | CONTRACTUAL OBLIGATION<br>LEVY | REVENUE | TRANSPORTATION<br>LEVY | REVENUE | ABATEMENT<br>LEVY     | REVENUE |                  |           |
| SCHOOL DISTRICTS            |                       |                              |           |                                |         |                        |         |                       |         |                  |           |
| 222 (1)                     | \$657,700             | 40.080                       | \$26,361  | 4.883                          | \$3,212 | 0.000                  | \$0     | 0.000                 | \$0     | 45.224           | \$29,744  |
| Pagosa Springs 50 JT        |                       | 0.000                        | \$0       | 0.000                          | \$0     | 0.000                  | \$0     | .261                  | \$172   |                  |           |
| 1380                        | \$16,993,010          | 27.525                       | \$467,733 | 0.000                          | \$0     | 0.000                  | \$0     | 0.000                 | \$0     | 27.525           | \$467,733 |
| Lake City Re 1              |                       | 0.000                        | \$0       | 0.000                          | \$0     | 0.000                  | \$0     | 0.000                 | \$0     |                  |           |
| TOTAL                       | \$17,650,710          | XXX                          | \$494,093 | XXX                            | \$3,212 | XXX                    | \$0     | XXX                   | \$0     | XXX              | \$497,476 |
|                             |                       | XXX                          | \$0       | XXX                            | \$0     | XXX                    | \$0     | XXX                   | \$172   |                  |           |

(1) 0221 - Archuleta

| LOCAL GOVERNMENT<br>COUNTY PURPOSES | ASSESSED<br>VALUATION | GENERAL OPERATING            |           | BOND REDEMPTION                |         | CAPITAL/SPECIAL*  |         | TOTAL<br>REVENUE |           |
|-------------------------------------|-----------------------|------------------------------|-----------|--------------------------------|---------|-------------------|---------|------------------|-----------|
|                                     |                       | TEMPORARY TAX CREDIT<br>LEVY | REVENUE   | CONTRACTUAL OBLIGATION<br>LEVY | REVENUE | ABATEMENT<br>LEVY | REVENUE |                  |           |
| General                             | \$17,650,710          | 13.062                       | \$230,554 | 0.000                          | \$0     | 0.000             | \$0     | 13.062           | \$230,554 |
| Road And Bridge                     | \$17,650,710          | 0.000                        | \$0       | 0.000                          | \$0     | 0.000             | \$0     | .632             | \$11,155  |
| Public Welfare                      | \$17,650,710          | .188                         | \$3,318   | 0.000                          | \$0     | 0.000             | \$0     | .188             | \$3,318   |
| Retirement                          | \$17,650,710          | .670                         | \$11,826  | 0.000                          | \$0     | 0.000             | \$0     | .670             | \$11,826  |
| TOTAL                               | \$17,650,710          | 14.552                       | \$256,853 | 0.000                          | \$0     | 0.000             | \$0     | 14.552           | \$256,853 |
| CITIES AND TOWNS                    |                       |                              |           |                                |         |                   |         |                  |           |
| Lake City [1]                       | \$4,553,720           | 4.306                        | \$19,608  | 0.000                          | \$0     | 0.000             | \$0     | 4.306            | \$19,608  |
|                                     |                       | 0.000                        | \$0       | 0.000                          | \$0     | 0.000             | \$0     |                  |           |

[1] Separated levies in 1995 per Cty Adm



|  | GENERAL OPERATING   |                           | BOND REDEMPTION                 |            | CAPITAL/SPECIAL*  |            | TOTAL            |
|--|---------------------|---------------------------|---------------------------------|------------|-------------------|------------|------------------|
|  | ASSESSED VALUATION  | TEMPORARY TAX CREDIT LEVY | CONTRACTUAL OBLIGATION* REVENUE | DATE       | ABATEMENT REVENUE | LEVY       |                  |
| <b>LOCAL IMPROVEMENT AND SERVICE DISTRICTS</b>       |                     |                           |                                 |            |                   |            |                  |
| <b>WATER CONSERVANCY DISTRICTS</b>                   |                     |                           |                                 |            |                   |            |                  |
| San Luis Valley Water Conservancy                    | \$102,440           | .481                      | \$49                            | 0.000      | \$0               | 0.000      | .481             |
| Upper Gunnison River Water Con                       | \$15,219,680        | 1.581                     | \$24,062                        | 0.000      | \$0               | 0.000      | 1.091            |
|  |                     | (.490)                    | (\$7,458)                       | 0.000      | \$0               | 0.000      |                  |
| <b>TOTAL</b>   | <b>\$15,322,120</b> | <b>XXX</b>                | <b>\$24,112</b>                 | <b>XXX</b> | <b>\$0</b>        | <b>XXX</b> | <b>\$16,654</b>  |
|  |                     | <b>XXX</b>                | <b>(\$7,458)</b>                | <b>XXX</b> | <b>\$0</b>        | <b>XXX</b> | <b>\$0</b>       |
| <b>CONSERVATION DISTRICTS (RIVER WATER)</b>          |                     |                           |                                 |            |                   |            |                  |
| Colorado River Water Conservancy                     | \$15,221,950        | .383                      | \$5,830                         | 0.000      | \$0               | 0.000      | .383             |
| Southwestern Water Conservation                      | \$2,428,760         | .411                      | \$998                           | 0.000      | \$0               | 0.000      | .395             |
|  |                     | (.016)                    | (\$39)                          | 0.000      | \$0               | 0.000      |                  |
| <b>TOTAL</b>   | <b>\$17,650,710</b> | <b>XXX</b>                | <b>\$6,828</b>                  | <b>XXX</b> | <b>\$0</b>        | <b>XXX</b> | <b>\$6,789</b>   |
|  |                     | <b>XXX</b>                | <b>(\$39)</b>                   | <b>XXX</b> | <b>\$0</b>        | <b>XXX</b> | <b>\$0</b>       |
| <b>OTHER DISTRICTS</b>                               |                     |                           |                                 |            |                   |            |                  |
| Hinsdale County Regional Library                     | \$14,859,170        | 1.229                     | \$18,262                        | 0.000      | \$0               | 0.000      | 1.229            |
| Hinsdale I O O F Cemetery                            | \$14,861,430        | .417                      | \$6,197                         | 0.000      | \$0               | 0.000      | .417             |
| Lake City Area Fire Prot                             | \$8,146,190         | 4.447                     | \$36,226                        | 0.000      | \$0               | 0.000      | 4.447            |
| Lake City Area Water & San                           | \$6,590,940         | 9.554                     | \$62,970                        | 6.214      | \$40,956          | 0.000      | 15.768           |
| Upper San Juan Hospital                              | \$657,700           | 2.018                     | \$1,327                         | 1.442      | \$948             | 0.000      | 3.476            |
|  |                     | 0.000                     | \$0                             | 0.000      | \$0               | .016       | \$11             |
| <b>TOTAL</b>   | <b>\$45,115,430</b> | <b>XXX</b>                | <b>\$124,982</b>                | <b>XXX</b> | <b>\$41,905</b>   | <b>XXX</b> | <b>\$166,897</b> |
|  |                     | <b>XXX</b>                | <b>\$0</b>                      | <b>XXX</b> | <b>\$0</b>        | <b>XXX</b> | <b>\$11</b>      |
| <b>TOTAL LOCAL IMPROVEMENT AND SERVICE DISTRICTS</b> |                     |                           |                                 |            |                   |            |                  |
|  | \$78,088,260        | XXX                       | \$155,922                       | XXX        | \$41,905          | XXX        | \$190,341        |
|  |                     | XXX                       | \$0                             | XXX        | \$0               | XXX        | \$11             |


CERTIFICATION OF LEVIES AND REVENUES  
As of January 1, 1996

Hinsdale County

SUMMARY OF LEVIES AND REVENUES

| TYPE OF LEVY              | ASSESSED VALUATION | GENERAL OPERATING TEMP TAX CREDIT REVENUE | BOND REDEMPTION CONTRACTUAL OBLIGATION REVENUE | OVERRIDES TRANSPORTATION REVENUE | OTHER* REVENUE | TOTAL REVENUES |
|---------------------------|--------------------|---|--|----------------------------------|----------------|----------------|
| SCHOOLS                   |                    |   |  |                                  |                |                |
| Districts                 | \$17,650,710       | \$494,093                                 | \$3,212  | \$0                              | \$172          | \$497,476      |
|                           |                    | \$0                                       | \$0  | \$0                              |                |                |
| LOCAL GOVERNMENT          |                    |   |  |                                  |                |                |
| Countries                 | \$17,650,710       | \$256,853                                 | \$0  | ////////                         | \$0            | \$256,853      |
|                           |                    | \$0                                       | \$0  | ////////                         |                |                |
| Cities and Towns          | \$4,553,720        | \$19,608                                  | \$0  | ////////                         | \$0            | \$19,608       |
|                           |                    | \$0                                       | \$0  | ////////                         |                |                |
| Local Improv. & Service   | \$78,088,260       | \$155,922                                 | \$41,905                                       | ////////                         | \$11           | \$190,341      |
|                           |                    | (\$7,497)                                 | \$0  | ////////                         |                |                |
| Sub-Total Local Gov't     | XXX                | \$432,384                                 | \$41,905                                       | ////////                         | \$11           | \$466,802      |
|                           |                    | (\$7,497)                                 | \$0  | ////////                         |                |                |
| TOTAL VALUATION & REVENUE | \$17,650,710       | \$926,477                                 | \$45,116                                       | \$0                              | \$182          | \$964,279      |
|                           |                    | (\$7,497)                                 | \$0  | \$0                              |                |                |

\* See detail for specific fund type and name.



CERTIFICATION OF LEVIES AND REVENUES  
As of January 1, 1996

Huerfano County

| District Number<br>and Name | ASSESSED<br>VALUATION | GENERAL FUND                 |             | BOND REDEMPTION-                |           | OVERRIDES              |         | ADA-ASBESTOS/SPECIAL* |         | TOTAL  |             |
|-----------------------------|-----------------------|------------------------------|-------------|---------------------------------|-----------|------------------------|---------|-----------------------|---------|--------|-------------|
|                             |                       | TEMPORARY TAX CREDIT<br>LEVY | REVENUE     | CONTRACTUAL OBLIGATION-<br>LEVY | REVENUE   | TRANSPORTATION<br>LEVY | REVENUE | ABATEMENT<br>LEVY     | REVENUE |        |             |
| SCHOOL DISTRICTS            |                       |                              |             |                                 |           |                        |         |                       |         |        |             |
| 1390                        | \$70,196,840          | 37.975                       | \$2,665,725 | 3.720                           | \$261,132 | 0.000                  | \$0     | 0.000                 | \$0     | 41.787 | \$2,933,315 |
| Walsenburg RE 1             |                       | 0.000                        | \$0         | 0.000                           | \$0       | 0.000                  | \$0     | .092                  | \$6,458 |        |             |
| 1400                        | \$15,444,260          | 40.080                       | \$619,006   | 7.000                           | \$108,110 | 0.000                  | \$0     | 0.000                 | \$0     | 47.080 | \$727,116   |
| La Veta RE 2                |                       | 0.000                        | \$0         | 0.000                           | \$0       | 0.000                  | \$0     | 0.000                 | \$0     |        |             |
| TOTAL                       | \$85,641,100          | XXX                          | \$3,284,731 | XXX                             | \$369,242 | XXX                    | \$0     | XXX                   | \$0     | XXX    | \$3,660,431 |
|                             |                       | XXX                          | \$0         | XXX                             | \$0       | XXX                    | \$0     | XXX                   | \$6,458 |        |             |
|                             |                       |                              |             |                                 |           |                        |         |                       |         |        |             |
|                             |                       | GENERAL OPERATING            |             | BOND REDEMPTION-                |           | CAPITAL/SPECIAL*       |         |                       |         |        |             |
|                             |                       | TEMPORARY TAX CREDIT<br>LEVY | REVENUE     | CONTRACTUAL OBLIGATION-<br>LEVY | REVENUE   | ABATEMENT<br>LEVY      | REVENUE | ABATEMENT<br>LEVY     | REVENUE | TOTAL  | REVENUE     |
| LOCAL GOVERNMENT            |                       |                              |             |                                 |           |                        |         |                       |         |        |             |
| COUNTY PURPOSES             |                       |                              |             |                                 |           |                        |         |                       |         |        |             |
| General                     | \$85,641,100          | 16.370                       | \$1,401,945 | 0.000                           | \$0       | 0.000                  | \$0     | 0.000                 | \$0     | 16.370 | \$1,401,945 |
| Road And Bridge             | \$85,641,100          | 0.000                        | \$0         | 0.000                           | \$0       | 0.000                  | \$0     | 0.000                 | \$0     | .700   | \$59,949    |
| Public Welfare              | \$85,641,100          | 0.000                        | \$0         | 0.000                           | \$0       | 0.000                  | \$0     | 0.000                 | \$0     | 3.190  | \$273,195   |
| Retirement                  | \$85,641,100          | 0.000                        | \$0         | 0.000                           | \$0       | 0.000                  | \$0     | 0.000                 | \$0     | .400   | \$34,256    |
| TOTAL                       | \$85,641,100          | 20.660                       | \$1,769,345 | 0.000                           | \$0       | 0.000                  | \$0     | 0.000                 | \$0     | 20.660 | \$1,769,345 |
|                             |                       | 0.000                        | \$0         | 0.000                           | \$0       | 0.000                  | \$0     | 0.000                 | \$0     |        |             |

| CITIES AND TOWNS                        | ASSESSED VALUATION | GENERAL OPERATING    |           |        | BOND REDEMPTION        |         |      | CAPITAL/SPECIAL |      |         |           |           |
|---|--------------------|----------------------|-----------|--------|------------------------|---------|------|-----------------|------|---------|-----------|-----------|
|   |                    | TEMPORARY TAX CREDIT | REVENUE   | LEVY   | CONTRACTUAL OBLIGATION | REVENUE | DATE | TERM            | LEVY | REVENUE | ABATEMENT | TOTAL     |
| La Veta                                 | \$4,223,930        | 6.901                | \$29,149  | 0.000  | \$0                    |         |      | 0.000           | \$0  | 6.901   |           | \$29,149  |
|   |                    | 0.000                | \$0       | 0.000  | \$0                    |         |      | 0.000           | \$0  |         |           | \$0       |
| Halsenburg                              | \$8,353,220        | 18.547               | \$154,927 | 0.000  | \$0                    |         |      | 0.000           | \$0  | 18.547  |           | \$154,927 |
|   |                    | 0.000                | \$0       | 0.000  | \$0                    |         |      | 0.000           | \$0  |         |           | \$0       |
| TOTAL                                   | \$12,577,150       | XXX                  | \$184,077 | XXX    | \$0                    |         |      | XXX             | \$0  | XXX     |           | \$184,077 |
|   |                    | XXX                  | \$0       | XXX    | \$0                    |         |      | XXX             | \$0  |         |           | \$0       |
| LOCAL IMPROVEMENT AND SERVICE DISTRICTS |                    |                      |           |        |                        |         |      |                 |      |         |           |           |
| FIRE DISTRICTS                          |                    |                      |           |        |                        |         |      |                 |      |         |           |           |
| Huerfano County Fire Prot               | \$20,069,580       | 2.794                | \$56,074  | 0.000  | \$0                    |         |      | 0.000           | \$0  | 2.794   |           | \$56,074  |
|   |                    | 0.000                | \$0       | 0.000  | \$0                    |         |      | 0.000           | \$0  |         |           | \$0       |
| La Veta Fire Prot                       | \$15,080,820       | 4.340                | \$65,451  | 0.000  | \$0                    |         |      | 0.000           | \$0  | 4.340   |           | \$65,451  |
|   |                    | 0.000                | \$0       | 0.000  | \$0                    |         |      | 0.000           | \$0  |         |           | \$0       |
| Rye Fire Prot                           | \$281,830          | 6.036                | \$1,701   | 0.000  | \$0                    |         |      | 0.000           | \$0  | 6.036   |           | \$1,701   |
|   |                    | 0.000                | \$0       | 0.000  | \$0                    |         |      | 0.000           | \$0  |         |           | \$0       |
| Upper Huerfano Fire Prot                | \$41,774,040       | 1.815                | \$75,820  | 0.000  | \$0                    |         |      | 0.000           | \$0  | 1.815   |           | \$75,820  |
|   |                    | 0.000                | \$0       | 0.000  | \$0                    |         |      | 0.000           | \$0  |         |           | \$0       |
| TOTAL                                   | \$77,206,270       | XXX                  | \$199,046 | XXX    | \$0                    |         |      | XXX             | \$0  | XXX     |           | \$199,046 |
|   |                    | XXX                  | \$0       | XXX    | \$0                    |         |      | XXX             | \$0  |         |           | \$0       |
| SOIL CONSERVATION DISTRICTS             |                    |                      |           |        |                        |         |      |                 |      |         |           |           |
| Purgatoire River Soil Cons.             | \$3,750            | .500                 | \$2       | 0.000  | \$0                    |         |      | 0.000           | \$0  | .500    |           | \$2       |
|   |                    | 0.000                | \$0       | 0.000  | \$0                    |         |      | 0.000           | \$0  |         |           | \$0       |
| Upper Huerfano Soil Cons                | \$68,326,450       | .072                 | \$4,920   | 0.000  | \$0                    |         |      | 0.000           | \$0  | .072    |           | \$4,920   |
|   |                    | 0.000                | \$0       | 0.000  | \$0                    |         |      | 0.000           | \$0  |         |           | \$0       |
| TOTAL                                   | \$68,330,200       | XXX                  | \$4,921   | XXX    | \$0                    |         |      | XXX             | \$0  | XXX     |           | \$4,921   |
|   |                    | XXX                  | \$0       | XXX    | \$0                    |         |      | XXX             | \$0  |         |           | \$0       |
| OTHER DISTRICTS                         |                    |                      |           |        |                        |         |      |                 |      |         |           |           |
| Cuchara Water & San                     | \$6,916,000        | 9.528                | \$65,896  | 38.380 | \$265,436              | 1989    |      | 0.000           | \$0  | 47.908  |           | \$331,332 |
|   |                    | 0.000                | \$0       | 0.000  | \$0                    |         |      | 0.000           | \$0  |         |           | \$0       |
| Huerfano County Hospital                | \$85,641,100       | 1.092                | \$93,520  | 8.306  | \$711,335              |         |      | 0.000           | \$0  | 9.398   |           | \$804,855 |
|   |                    | 0.000                | \$0       | 0.000  | \$0                    |         |      | 0.000           | \$0  |         |           | \$0       |
| Huerfano County Water Cons              | \$85,583,510       | .148                 | \$12,666  | 0.000  | \$0                    |         |      | 0.000           | \$0  | .148    |           | \$12,666  |
|   |                    | 0.000                | \$0       | 0.000  | \$0                    |         |      | 0.000           | \$0  |         |           | \$0       |

CERTIFICATION OF LEVIES AND REVENUES  
As of January 1, 1996

Huerfano County

|   | ASSESSED VALUATION | GENERAL OPERATING         |           | BOND REDEMPTION-                     |           | CAPITAL/SPECIAL* |              | TOTAL REVENUE   |
|---|--------------------|---------------------------|-----------|--------------------------------------|-----------|------------------|--------------|-----------------|
|   |                    | TEMPORARY TAX CREDIT LEVY | REVENUE   | CONTRACTUAL OBLIGATION- REVENUE DATE | TERM LEVY | ABATEMENT        | REVENUE LEVY |                 |
| OTHER DISTRICTS cont'd                        |                    |                           |           |                                      |           |                  |              |                 |
| La Veta Cemetery                              | \$15,444,260       | .450                      | \$6,950   | 0.000                                | \$0       | 0.000            | \$0          | .450 \$6,950    |
|   |                    | 0.000                     | \$0       | 0.000                                | \$0       | 0.000            | \$0          |                 |
| La Veta Public Library                        | \$15,444,260       | 2.633                     | \$40,665  | 0.000                                | \$0       | 0.000            | \$0          | 2.633 \$40,665  |
|   |                    | 0.000                     | \$0       | 0.000                                | \$0       | 0.000            | \$0          |                 |
| Navajo Western Water                          | \$1,904,320        | 7.543                     | \$14,364  | 1.645                                | \$3,133   | 0.000            | \$0          | 9.188 \$17,497  |
|   |                    | 0.000                     | \$0       | 0.000                                | \$0       | 0.000            | \$0          |                 |
| Halsenburg Downtown Revitalization            | \$1,837,110        | .581                      | \$1,067   | 0.000                                | \$0       | 0.000            | \$0          | .581 \$1,067    |
|   |                    | 0.000                     | \$0       | 0.000                                | \$0       | 0.000            | \$0          |                 |
| TOTAL   | \$212,770,560      | XXX                       | \$235,128 | XXX                                  | \$979,904 | XXX              | \$0          | XXX \$1,215,032 |
|   |                    | XXX                       | \$0       | XXX                                  | \$0       | XXX              | \$0          |                 |
| TOTAL LOCAL IMPROVEMENT AND SERVICE DISTRICTS | \$358,307,030      | XXX                       | \$439,096 | XXX                                  | \$979,904 | XXX              | \$0          | XXX \$1,419,000 |
|   |                    | XXX                       | \$0       | XXX                                  | \$0       | XXX              | \$0          |                 |

SUMMARY OF LEVIES AND REVENUES

| TYPE OF LEVY              | ASSESSED VALUATION | GENERAL OPERATING TEMP TAX CREDIT REVENUE | BOND REDEMPTION CONTRACTUAL OBLIGATION REVENUE | OVERRIDES TRANSPORTATION REVENUE | OTHER* REVENUE | TOTAL REVENUES |
|---------------------------|--------------------|---|--|----------------------------------|----------------|----------------|
| SCHOOLS                   |                    |   |  |                                  |                |                |
| Districts                 | \$85,641,100       | \$3,284,731                               | \$369,242                                      | \$0                              | \$6,458        | \$3,660,431    |
|                           |                    | \$0                                       | \$0  | \$0                              |                |                |
| LOCAL GOVERNMENT          |                    |   |  |                                  |                |                |
| Countries                 | \$85,641,100       | \$1,769,345                               | \$0  | ////////                         | \$0            | \$1,769,345    |
|                           |                    | \$0                                       | \$0  | ////////                         |                |                |
| Cities and Towns          | \$12,577,150       | \$184,077                                 | \$0  | ////////                         | \$0            | \$184,077      |
|                           |                    | \$0                                       | \$0  | ////////                         |                |                |
| Local Improv. & Service   | \$358,307,030      | \$439,096                                 | \$979,904                                      | ////////                         | \$0            | \$1,419,000    |
|                           |                    | \$0                                       | \$0  | ////////                         |                |                |
| Sub-Total Local Gov't     | XXX                | \$2,392,518                               | \$979,904                                      | ////////                         | \$0            | \$3,372,421    |
|                           |                    | \$0                                       | \$0  | ////////                         |                |                |
| TOTAL VALUATION & REVENUE | \$85,641,100       | \$5,677,249                               | \$1,369,146                                    | \$0                              | \$6,458        | \$7,032,852    |
|                           |                    | \$0                                       | \$0  | \$0                              |                |                |

\* See detail for specific fund type and name.





| LOCAL IMPROVEMENT AND SERVICE DISTRICTS | GENERAL OPERATING  |                           | BOND REDEMPTION |                        | CAPITAL/SPECIAL* |           | TOTAL     |
|---|--------------------|---------------------------|-----------------|------------------------|------------------|-----------|-----------|
|   | ASSESSED VALUATION | TEMPORARY TAX CREDIT LEVY | REVENUE         | CONTRACTUAL OBLIGATION | REVENUE          | ABATEMENT |           |
| Jackson County Water Conservancy        | \$21,004,330       | .550                      | \$11,552        | 0.000                  | \$0              | 0.000     | \$11,552  |
| North Park Hospital                     | \$21,004,330       | 4.374                     | \$91,873        | 0.000                  | \$0              | 0.000     | \$91,873  |
| TOTAL                                   | \$42,008,660       | XXX                       | \$103,425       | XXX                    | \$0              | XXX       | \$103,425 |

SUMMARY OF LEVIES AND REVENUES

| TYPE OF LEVY              | ASSESSED VALUATION | GENERAL OPERATING       |                        | BOND REDEMPTION        |          | OVERRIDES              |         | OTHER* REVENUE | TOTAL REVENUES |
|---------------------------|--------------------|-------------------------|------------------------|------------------------|----------|------------------------|---------|----------------|----------------|
|                           |                    | TEMP TAX CREDIT REVENUE | CONTRACTUAL OBLIGATION | CONTRACTUAL OBLIGATION | REVENUE  | TRANSPORTATION REVENUE | REVENUE |                |                |
| SCHOOLS                   |                    |                         |                        |                        |          |                        |         |                |                |
| Districts                 | \$21,004,330       | \$841,854               | \$0                    | \$0                    | \$0      | \$0                    | \$0     | \$0            | \$841,854      |
| LOCAL GOVERNMENT          |                    |                         |                        |                        |          |                        |         |                |                |
| Countries                 | \$21,004,330       | \$339,220               | \$0                    | \$0                    | //////// | ////////               | \$0     | \$0            | \$339,220      |
| Cities and Towns          | \$2,548,950        | \$35,479                | \$0                    | \$0                    | //////// | ////////               | \$0     | \$0            | \$35,479       |
| Local Improv. & Service   | \$42,008,660       | \$103,425               | \$0                    | \$0                    | //////// | ////////               | \$0     | \$0            | \$103,425      |
| Sub-Total Local Gov't     | XXX                | \$478,124               | \$0                    | \$0                    | //////// | ////////               | \$0     | \$0            | \$478,124      |
| TOTAL VALUATION & REVENUE | \$21,004,330       | \$1,319,978             | \$0                    | \$0                    | \$0      | \$0                    | \$0     | \$0            | \$1,319,978    |

\* See detail for specific fund type and name.

CERTIFICATION OF LEVIES AND REVENUES  
As of January 1, 1996

Jefferson County

| District Number<br>and Name | ASSESSED<br>VALUATION | GENERAL FUND                 |               | BOND REDEMPTION*                |              | OVERRIDES              |         | ADA-ASBESTOS/SPECIAL* |           | TOTAL         |
|-----------------------------|-----------------------|------------------------------|---------------|---------------------------------|--------------|------------------------|---------|-----------------------|-----------|---------------|
|                             |                       | TEMPORARY TAX CREDIT<br>LEVY | REVENUE       | CONTRACTUAL OBLIGATION*<br>LEVY | REVENUE      | TRANSPORTATION<br>LEVY | REVENUE | ABATEMENT<br>LEVY     | REVENUE   |               |
| SCHOOL DISTRICTS            |                       |                              |               |                                 |              |                        |         |                       |           |               |
| 1420 #1                     | \$3,676,421,250       | 39.229                       | \$144,222,329 | 11.300                          | \$41,543,560 | 0.000                  | \$0     | 0.000                 | \$0       | 50.708        |
| Jefferson County R 1        |                       | 0.000                        | \$0           | 0.000                           | \$0          | 0.000                  | \$0     | .179                  | \$658,079 | \$186,423,969 |
| #1 See Footnote No. 1       |                       |                              |               |                                 |              |                        |         |                       |           |               |
| LOCAL GOVERNMENT            |                       |                              |               |                                 |              |                        |         |                       |           |               |
| COUNTY PURPOSES             |                       |                              |               |                                 |              |                        |         |                       |           |               |
| General                     | \$3,676,421,250       | 13.706                       | \$50,389,030  | 0.000                           | \$0          | 0.000                  | \$0     | 0.000                 | \$0       | 13.706        |
| Road And Bridge             | \$3,676,421,250       | 0.000                        | \$0           | 0.000                           | \$0          | 0.000                  | \$0     | 0.000                 | \$0       | 0.000         |
| Public Welfare              | \$3,676,421,250       | 3.413                        | \$12,547,626  | 0.000                           | \$0          | 0.000                  | \$0     | 0.000                 | \$0       | 3.413         |
| Contingent Fund             | \$3,676,421,250       | 0.000                        | \$0           | 0.000                           | \$0          | 0.000                  | \$0     | 0.000                 | \$0       | 0.000         |
| Capital Expenditures        | \$3,676,421,250       | 2.116                        | \$7,779,307   | 0.000                           | \$0          | 0.000                  | \$0     | 0.000                 | \$0       | 2.116         |
| Library                     | \$3,676,421,250       | 0.000                        | \$0           | 0.000                           | \$0          | 0.000                  | \$0     | 0.000                 | \$0       | 0.000         |
| Developmentally Disabled    | \$3,676,421,250       | .023                         | \$84,558      | 0.000                           | \$0          | 0.000                  | \$0     | 0.000                 | \$0       | .023          |
| TOTAL #2                    | \$3,676,421,250       | 0.000                        | \$0           | 0.000                           | \$0          | 0.000                  | \$0     | 0.000                 | \$0       | 0.000         |
|                             |                       | 2.720                        | \$9,999,866   | 0.000                           | \$0          | 0.000                  | \$0     | 0.000                 | \$0       | 2.720         |
|                             |                       | 0.000                        | \$0           | 0.000                           | \$0          | 0.000                  | \$0     | 0.000                 | \$0       | 0.000         |
|                             |                       | 3.106                        | \$11,418,964  | 0.000                           | \$0          | 0.000                  | \$0     | 0.000                 | \$0       | 3.106         |
|                             |                       | 0.000                        | \$0           | 0.000                           | \$0          | 0.000                  | \$0     | 0.000                 | \$0       | 0.000         |
|                             |                       | .500                         | \$1,838,211   | 0.000                           | \$0          | 0.000                  | \$0     | 0.000                 | \$0       | .500          |
|                             |                       | 0.000                        | \$0           | 0.000                           | \$0          | 0.000                  | \$0     | 0.000                 | \$0       | 0.000         |
|                             |                       | 25.584                       | \$94,057,561  | 0.000                           | \$0          | 0.000                  | \$0     | 0.000                 | \$0       | 25.584        |
|                             |                       | 0.000                        | \$0           | 0.000                           | \$0          | 0.000                  | \$0     | 0.000                 | \$0       | 0.000         |
| CITIES AND TOWNS            |                       |                              |               |                                 |              |                        |         |                       |           |               |
| Arvada #3                   | \$510,874,080         | 4.310                        | \$2,201,867   | 0.000                           | \$0          | 0.000                  | \$0     | 0.000                 | \$0       | 4.310         |
|                             |                       | 0.000                        | \$0           | 0.000                           | \$0          | 0.000                  | \$0     | 0.000                 | \$0       | 0.000         |
| #2 See Footnote No. 2       |                       |                              |               |                                 |              |                        |         |                       |           |               |

#2 See Footnote No. 2

CITIES AND TOWNS  
Arvada #3

\$2,201,867 \$0 \$0 \$2,201,867 \$0 \$0 \$2,201,867

|                | ASSESSED VALUATION | GENERAL OPERATING TEMPORARY TAX CREDIT | REVENUE      | LEVY  | BOND REDEMPTION CONTRACTUAL OBLIGATION REVENUE DATE | TERM | LEVY  | CAPITAL/SPECIAL* ABATEMENT | REVENUE | LEVY | TOTAL REVENUE |
|----------------|--------------------|--|--------------|-------|---|------|-------|----------------------------|---------|------|---------------|
| Bow Mar        | \$3,194,190        | 12.075                                 | \$38,570     | 6.637 | \$21,200  |      | 0.000 | \$0                        | 18.712  | \$0  | \$59,770      |
| Broomfield     | \$18,849,430       | 13.894                                 | \$261,894    | 0.000 | \$0   |      | 0.000 | \$0                        | 13.894  | \$0  | \$261,894     |
| Edgewater #4   | \$21,260,630       | 5.030                                  | \$106,941    | 0.000 | \$0   |      | 0.000 | \$0                        | 5.030   | \$0  | \$106,941     |
| Golden #5      | \$135,362,530      | 12.340                                 | \$1,670,374  | 0.000 | \$0   |      | 0.000 | \$0                        | 12.340  | \$0  | \$1,670,374   |
| Lakeside       | \$8,002,900        | 0.000                                  | \$0          | 0.000 | \$0   |      | 0.000 | \$0                        | 0.000   | \$0  | \$0           |
| Lakewood       | \$906,804,660      | 4.711                                  | \$4,271,957  | 0.000 | \$0   |      | 0.000 | \$0                        | 4.711   | \$0  | \$4,271,957   |
| Littleton      | \$273,660          | 6.008                                  | \$1,644      | .654  | \$179   |      | 0.000 | \$0                        | 6.662   | \$0  | \$1,823       |
| Morrison       | \$3,847,890        | 2.151                                  | \$8,277      | 4.595 | \$17,681  |      | 0.000 | \$0                        | 6.746   | \$0  | \$25,958      |
| Mountain View  | \$3,060,290        | 3.700                                  | \$11,323     | 0.000 | \$0   |      | 0.000 | \$0                        | 3.700   | \$0  | \$11,323      |
| Superior       | \$21,060           | 2.737                                  | \$58         | 0.000 | \$0   |      | 0.000 | \$0                        | 2.709   | \$0  | \$57          |
| Westminster    | \$251,941,240      | 3.650                                  | \$919,586    | 0.000 | \$0   |      | 0.000 | \$0                        | 3.650   | \$0  | \$919,586     |
| Wheat Ridge #6 | \$219,577,810      | 2.714                                  | \$595,934    | 0.000 | \$0   |      | 0.000 | \$0                        | 2.714   | \$0  | \$595,934     |
| TOTAL          | \$2,083,070,370    | XXX                                    | \$10,088,424 | XXX   | \$39,060  |      | XXX   | \$0                        | XXX     | \$0  | \$10,127,483  |

#3 See Footnote No. 3

#4 See Footnote No. 4

#5 See Footnote No. 5

#6 See Footnote No. 6

| LOCAL IMPROVEMENT AND SERVICE DISTRICTS | ASSESSED VALUATION | GENERAL OPERATING TEMPORARY TAX CREDIT | REVENUE | LEVY  | BOND REDEMPTION CONTRACTUAL OBLIGATION REVENUE DATE | TERM | LEVY  | CAPITAL/SPECIAL* ABATEMENT | REVENUE | LEVY | TOTAL REVENUE |
|---|--------------------|--|---------|-------|---|------|-------|----------------------------|---------|------|---------------|
| METROPOLITAN DISTRICTS                  |                    |  |         |       |   |      |       |                            |         |      |               |
| Bergen Park Metro                       | \$7,355,730        | 0.000                                  | \$0     | 3.685 | \$27,106  |      | 0.000 | \$0                        | 3.689   | \$0  | \$27,135      |
| Bowles Metro                            | \$40,340           | 55.000                                 | \$2,219 | 0.000 | \$0   |      | 0.000 | \$29                       | 55.000  | \$0  | \$2,219       |
| Chatfield Green Metro                   | \$268,030          | 30.000                                 | \$8,041 | 0.000 | \$0   |      | 0.000 | \$0                        | 30.000  | \$0  | \$8,041       |

CERTIFICATION OF LEVIES AND REVENUES  
As of January 1, 1996

Jefferson County

| METROPOLITAN DISTRICTS contd       | ASSESSED VALUATION | GENERAL OPERATING         |             | BOND REDEMPTION        |              | CAPITAL/SPECIAL* |         | TOTAL |        |             |
|------------------------------------|--------------------|---------------------------|-------------|------------------------|--------------|------------------|---------|-------|--------|-------------|
|                                    |                    | TEMPORARY TAX CREDIT LEVY | REVENUE     | CONTRACTUAL OBLIGATION | REVENUE DATE | ABATEMENT        | REVENUE |       |        |             |
| Denver West Metro                  | \$30,482,060       | 18.672                    | \$569,161   | .993                   | \$30,269     | 12/1/92          | 0.000   | \$0   | 19.665 | \$599,430   |
|                                    |                    | 0.000                     | \$0         | 0.000                  | \$0          |                  | 0.000   | \$0   |        | \$0         |
| El Rancho Metro                    | \$2,090,670        | 2.413                     | \$5,045     | 27.587                 | \$57,675     | 5/3/94           | 0.000   | \$0   | 30.000 | \$62,720    |
|                                    |                    | 0.000                     | \$0         | 0.000                  | \$0          |                  | 0.000   | \$0   |        | \$0         |
| Eldorado Hills Metro               | \$215,420          | 0.000                     | \$0         | 0.000                  | \$0          |                  | 0.000   | \$0   | 0.000  | \$0         |
| Evergreen Central Metro            | \$8,123,530        | 4.480                     | \$36,393    | 0.000                  | \$0          |                  | 0.000   | \$0   | 4.480  | \$36,393    |
|                                    |                    | 0.000                     | \$0         | 0.000                  | \$0          |                  | 0.000   | \$0   |        | \$0         |
| Evergreen Metro                    | \$31,553,980       | 0.000                     | \$0         | 0.000                  | \$0          |                  | 0.000   | \$0   | 0.000  | \$0         |
|                                    |                    | 0.000                     | \$0         | 0.000                  | \$0          |                  | 0.000   | \$0   |        | \$0         |
| Forest Hills Metro                 | \$5,851,700        | 24.285                    | \$142,109   | 0.000                  | \$0          | 2/28/92          | 0.000   | \$0   | 61.180 | \$358,007   |
|                                    |                    | 0.000                     | \$0         | .016                   | \$94         | 7/9/92           | 0.000   | \$0   |        | \$0         |
|                                    |                    |                           |             | 36.879                 | \$215,805    | 11/1/92          | 0.000   | \$0   |        | \$0         |
|                                    |                    |                           |             | 0.000                  | \$0          |                  | 0.000   | \$0   |        | \$0         |
| Grant/Swedish Metro                | \$2,119,940        | 0.000                     | \$0         | 0.000                  | \$0          |                  | 0.000   | \$0   | 0.000  | \$0         |
|                                    |                    | 0.000                     | \$0         | 0.000                  | \$0          |                  | 0.000   | \$0   |        | \$0         |
| Hillgate-Metro [1]                 | \$0                | 0.000                     | \$0         | 0.000                  | \$0          |                  | 0.000   | \$0   | 0.000  | \$0         |
|                                    |                    | 0.000                     | \$0         | 0.000                  | \$0          |                  | 0.000   | \$0   |        | \$0         |
| Jefferson Center Metro             | \$218,330          | 10.000                    | \$2,183     | 0.000                  | \$0          |                  | 0.000   | \$0   | 10.000 | \$2,183     |
|                                    |                    | 0.000                     | \$0         | 0.000                  | \$0          |                  | 0.000   | \$0   |        | \$0         |
| Ken-Caryl Ranch Metro              | \$105,177,210      | 14.950                    | \$1,572,399 | 0.000                  | \$0          |                  | 0.000   | \$0   | 14.950 | \$1,572,399 |
|                                    |                    | 0.000                     | \$0         | 0.000                  | \$0          |                  | 0.000   | \$0   |        | \$0         |
| Lakecrest Metro                    | \$18,150,350       | 2.745                     | \$49,823    | 24.470                 | \$444,139    | 10/16/90         | 0.000   | \$0   | 25.570 | \$464,104   |
|                                    |                    | (1.645)                   | (\$29,857)  | 0.000                  | \$0          |                  | 0.000   | \$0   |        | \$0         |
| Meadowbrook-Fairview Metro         | \$15,812,570       | 9.938                     | \$157,145   | 0.000                  | \$0          |                  | 0.000   | \$0   | 9.938  | \$157,145   |
|                                    |                    | 0.000                     | \$0         | 0.000                  | \$0          |                  | 0.000   | \$0   |        | \$0         |
| Mount Vernon Country Club Metro    | \$2,371,740        | 16.685                    | \$39,572    | 0.000                  | \$0          |                  | 0.000   | \$0   | 16.685 | \$39,572    |
|                                    |                    | 0.000                     | \$0         | 0.000                  | \$0          |                  | 0.000   | \$0   |        | \$0         |
| Mt Carbon Metro                    | \$512,000          | 1.706                     | \$873       | 19.749                 | \$10,111     | 5/1/85           | 0.000   | \$0   | 21.455 | \$10,985    |
|                                    |                    | 0.000                     | \$0         | 0.000                  | \$0          |                  | 0.000   | \$0   |        | \$0         |
| Mt. Carbon Metro - /Bond Indbt [2] | \$2,700            | 0.000                     | \$0         | 19.749                 | \$53         | 5/1/85           | 0.000   | \$0   | 19.749 | \$53        |
|                                    |                    | 0.000                     | \$0         | 0.000                  | \$0          |                  | 0.000   | \$0   |        | \$0         |
| North Evergreen Metro              | \$5,567,700        | 0.000                     | \$0         | 0.000                  | \$0          |                  | 0.000   | \$0   | 0.000  | \$0         |
|                                    |                    | 0.000                     | \$0         | 0.000                  | \$0          |                  | 0.000   | \$0   |        | \$0         |

|  |                      |            |                    |            |                    |          |        |            |                    |
|--|----------------------|------------|--------------------|------------|--------------------|----------|--------|------------|--------------------|
| North Ridge Metro                      | \$2,638,060          | 0.000      | \$0                | 0.000      | \$0                | 0.000    | \$0    | 0.000      | \$0                |
| Plains Metro                           | \$4,260,390          | 0.000      | \$0                | 0.000      | \$0                | 0.000    | \$0    | 0.000      | \$0                |
| Pleasant View Metro                    | \$30,195,780         | 0.000      | \$0                | 19.750     | \$84,143           | 1986     | 20yrs. | 19.750     | \$84,143           |
| Red Rocks Centre Metropolitan          | \$22,180             | 0.076      | \$2                | 0.000      | \$0                |          |        | 0.076      | \$2                |
| Section 14 Metro Excl 94 [3]           | \$634,400            | 0.000      | \$0                | 33.000     | \$20,935           |          |        | 33.000     | \$20,935           |
| Section 14 Metropolitan                | \$15,585,790         | 7.000      | \$109,101          | 33.000     | \$514,331          | 8/1/94   | 20yrs. | 40.000     | \$623,432          |
| South Sheridan Sanitary Sewer          | \$11,092,020         | 9.623      | \$106,739          | 0.000      | \$0                |          |        | 9.623      | \$106,739          |
| Southwest Plaza Metro                  | \$29,700,140         | 1.538      | \$45,679           | 8.080      | \$239,977          | 4/15/93  | 8yrs.  | 14.573     | \$432,820          |
| Timbers Estates Metro                  | \$1,230,220          | 35.000     | \$43,058           | 0.000      | \$0                |          |        | 35.000     | \$43,058           |
| Valley Metro                           | \$52,929,140         | 0.676      | \$35,780           | 11.000     | \$582,221          | 1992     | 16yrs. | 11.676     | \$618,001          |
| West Jefferson County Metro            | \$43,321,820         | 0.000      | \$0                | 0.000      | \$0                |          |        | 0.000      | \$0                |
| West Meadows Metro                     | \$6,858,690          | 7.000      | \$48,011           | 0.000      | \$0                |          |        | 7.000      | \$48,011           |
| Westglenn Metro                        | \$19,418,080         | 2.385      | \$46,312           | 45.115     | \$876,047          | 1988     | 17yrs. | 47.500     | \$922,359          |
| Westgold Meadows Metro                 | \$8,700,680          | 3.250      | \$28,277           | 11.750     | \$102,233          | 10/15/92 | 14yrs. | 15.000     | \$130,510          |
| <b>TOTAL</b>                           | <b>\$461,864,290</b> | <b>XXX</b> | <b>\$3,208,865</b> | <b>XXX</b> | <b>\$3,352,303</b> |          |        | <b>XXX</b> | <b>\$6,531,340</b> |
|  |                      | <b>XXX</b> | <b>(\$29,857)</b>  | <b>XXX</b> | <b>\$0</b>         |          |        | <b>XXX</b> | <b>\$29</b>        |
| <b>PARK &amp; RECREATION DISTRICTS</b> |                      |            |                    |            |                    |          |        |            |                    |
| Columbine Knolls Grove Metro           | \$22,335,520         | 5.308      | \$118,557          | 0.000      | \$0                |          |        | 5.308      | \$118,559          |
| Evergreen Metro Rec & Park             | \$205,781,870        | 3.426      | \$705,009          | .436       | \$89,721           | 5/3/94   |        | 3.870      | \$796,376          |
| Foothills Metro Rec & Park             | \$870,831,680        | 4.080      | \$3,552,993        | .158       | \$137,591          | 9/28/92  | 4yrs.  | 4.247      | \$3,698,422        |
| Leewood Metro Rec & Park               | \$13,416,760         | 3.891      | \$52,205           | 0.000      | \$0                |          |        | 3.891      | \$52,205           |
|  |                      | 0.000      | \$0                | 0.000      | \$0                |          |        | 0.000      | \$0                |

CERTIFICATION OF LEVIES AND REVENUES  
As of January 1, 1996

Jefferson County

|  | ASSESSED VALUATION | GENERAL OPERATING         |              | BOND REDEMPTION                     |                  | CAPITAL/SPECIAL* |              | TOTAL             |
|--|--------------------|---------------------------|--------------|-------------------------------------|------------------|------------------|--------------|-------------------|
|  |                    | TEMPORARY TAX CREDIT LEVY | REVENUE LEVY | CONTRACTUAL OBLIGATION REVENUE DATE | REVENUE DATE     | ABATEMENT        | REVENUE LEVY |                   |
| <b>PARK &amp; RECREATION DISTRICTS contd</b> |                    |                           |              |                                     |                  |                  |              |                   |
| Normandy Estates Metro Rec                   | \$4,571,570        | 1.353                     | \$6,185      | 0.000                               | \$0              | 0.000            | \$0          | 1.353 \$6,185     |
| North Jeffco Metro Rec #7                    | \$569,819,320      | 3.190                     | \$1,817,724  | .180                                | \$102,567 6/93   | 0.000            | \$0          | 3.643 \$2,075,852 |
| North Jeffco Rec Bond Indebt [4]             | \$131,715,260      | 0.000                     | \$0          | .180                                | \$23,709 6/93    | 0.000            | \$0          | .180 \$23,709     |
| North Jeffco-Broomfield Exclous [5]          | \$14,710,430       | 0.000                     | \$0          | .180                                | \$2,648 6/93     | 0.000            | \$0          | .443 \$6,517      |
| S. Suburban Metro Rec & Park                 | \$268,030          | 4.776                     | \$1,280      | 2.529                               | \$678            | 0.000            | \$0          | 7.393 \$1,982     |
| TOTAL  | \$1,687,024,750    | XXX                       | \$6,253,953  | XXX                                 | \$510,646        | XXX              | \$0          | XXX \$6,779,806   |
| <b>FIRE DISTRICTS</b>                        |                    |                           |              |                                     |                  |                  |              |                   |
| Arvada Fire - Pension Fund 2006 (6)          | \$18,830           | .630                      | \$12         | 0.000                               | \$0              | 0.000            | \$0          | .630 \$12         |
| Arvada Fire Pension Fund (7)                 | \$15,229,360       | .446                      | \$6,792      | 0.000                               | \$0              | 0.000            | \$0          | .446 \$6,792      |
| Arvada Fire Prot #8                          | \$617,340,800      | 3.487                     | \$2,152,667  | 0.000                               | \$0              | 0.000            | \$0          | 3.487 \$2,152,667 |
| Cherryvale Fire Protection District          | \$0 <1>            | 2.774                     | \$0          | .708                                | \$0 12/15/93     | 0.000            | \$0          | 3.482 \$0         |
| Coal Creek Canyon Fire Prot                  | \$18,334,420       | 7.137                     | \$130,853    | 1.541                               | \$28,253 6/1/80  | 0.000            | \$0          | 8.678 \$159,106   |
| Elk Creek Fire Prot                          | \$86,061,660       | 4.915                     | \$422,993    | 0.000                               | \$0              | 0.000            | \$0          | 4.915 \$422,993   |
| Evergreen Fire Prot                          | \$198,413,830      | 4.857                     | \$963,696    | .516                                | \$102,382 1/5/87 | 0.000            | \$0          | 5.373 \$1,066,078 |
| Evergreen Fire Prot - Bond Exclusion         | \$224,010          | 0.000                     | \$0          | .516                                | \$116 1/5/87     | 0.000            | \$0          | .516 \$116        |

|                          |                 |        |              |       |           |         |        |       |        |              |
|--------------------------|-----------------|--------|--------------|-------|-----------|---------|--------|-------|--------|--------------|
| Fairmount Fire Prot      | \$103,472,500   | 4.763  | \$492,840    | 0.000 | \$0       | \$0     | 0.000  | \$0   | 4.763  | \$492,840    |
| Genessee Fire Prot       | \$44,181,980    | 5.116  | \$226,035    | 0.000 | \$0       | \$0     | 0.000  | \$0   | 5.116  | \$226,035    |
| Golden Gate Fire Prot    | \$5,635,340     | 6.131  | \$34,550     | 0.000 | \$0       | \$0     | 0.000  | \$0   | 6.131  | \$34,550     |
| Idledale Fire Prot       | \$17,609,160    | 5.682  | \$100,055    | 3.900 | \$68,676  | 12/1/93 | 20yrs. | \$0   | 9.582  | \$168,731    |
| Indian Hills Fire Prot   | \$10,041,560    | 6.519  | \$65,461     | 0.000 | \$0       | \$0     | 0.000  | \$0   | 6.519  | \$65,461     |
| Inter-Canyon Fire Prot   | \$33,487,580    | 7.011  | \$234,781    | 0.000 | \$0       | \$0     | 0.000  | \$0   | 7.011  | \$234,781    |
| Littleton Fire Prot      | \$148,842,430   | 6.500  | \$967,476    | 0.000 | \$0       | \$0     | 0.000  | \$0   | 6.500  | \$967,476    |
| Lookout Mt Fire Prot     | \$26,022,990    | 8.000  | \$208,184    | 0.000 | \$0       | \$0     | 0.000  | \$0   | 8.000  | \$208,184    |
| Mt Vernon Fire Prot      | \$2,366,540     | 7.696  | \$18,213     | 0.000 | \$0       | \$0     | 0.000  | \$0   | 7.696  | \$18,213     |
| North Fork Fire Prot     | \$5,475,340     | 5.853  | \$32,047     | 0.000 | \$0       | \$0     | 0.000  | \$0   | 5.853  | \$32,047     |
| W Adams County Excl 89   | \$997,680       | 0.000  | \$0          | 0.935 | \$933     | 5/1/89  | 15yrs. | \$0   | .935   | \$933        |
| W Adams County Excl 90   | \$805,950       | 0.000  | \$0          | 0.000 | \$0       | \$0     | 0.000  | \$0   | .935   | \$754        |
| W Adams County Excl 91   | \$6,134,580     | 0.000  | \$0          | 0.000 | \$0       | \$0     | 0.000  | \$0   | 1.435  | \$8,803      |
| W Adams County Excl 93   | \$49,080        | 0.000  | \$25         | 0.935 | \$46      | 5/1/89  | 15yrs. | \$0   | 1.435  | \$70         |
| W Adams County Fire Prot | \$32,859,420    | 7.876  | \$258,801    | 0.935 | \$30,724  | 5/1/89  | 15yrs. | \$0   | 8.831  | \$290,182    |
| West Metro Fire          | \$1,472,392,580 | 11.382 | \$16,758,772 | 0.000 | \$0       | \$0     | 0.000  | \$657 | 11.439 | \$16,842,699 |
| Wheat Ridge Fire Prot #9 | \$173,440,270   | 3.700  | \$641,729    | 1.120 | \$194,253 | 1994    | 0.000  | \$0   | 4.820  | \$835,982    |
| TOTAL                    | \$2,995,978,400 | XXX    | \$23,719,049 | XXX   | \$431,871 |         | XXX    | \$0   | XXX    | \$24,235,504 |
| SANITATION DISTRICTS     |                 |        |              |       |           |         |        |       |        |              |
| Applewood Sanitation     | \$22,975,940    | 5.290  | \$121,543    | 0.000 | \$0       | \$0     | 0.000  | \$0   | 5.290  | \$121,543    |
| Daniels Sanitation       | \$41,952,080    | .957   | \$40,148     | 0.000 | \$0       | \$0     | 0.000  | \$0   | .957   | \$40,148     |
|                          |                 | 0.000  | \$0          | 0.000 | \$0       | \$0     | 0.000  | \$0   |        |              |

CERTIFICATION OF LEVIES AND REVENUES  
As of January 1, 1996

Jefferson County

|                                   | GENERAL OPERATING    |                           | BOND REDEMPTION    |            | CAPITAL/SPECIAL*       |              | TOTAL  |            |            |         |            |                    |         |
|-----------------------------------|----------------------|---------------------------|--------------------|------------|------------------------|--------------|--------|------------|------------|---------|------------|--------------------|---------|
|                                   | ASSESSED VALUATION   | TEMPORARY TAX CREDIT LEVY | REVENUE            | LEVY       | CONTRACTUAL OBLIGATION | REVENUE DATE |        | TERM       | LEVY       | REVENUE | ABATEMENT  | LEVY               | REVENUE |
| <b>SANITATION DISTRICTS contd</b> |                      |                           |                    |            |                        |              |        |            |            |         |            |                    |         |
| East Jefferson County Sanitation  | \$24,788,010         | 2.538                     | \$62,912           | 0.000      | \$0                    |              |        | 0.000      | \$0        |         | 2.538      | \$62,912           |         |
| East Lakewood Sanitation          | \$3,414,640          | 7.315                     | \$24,978           | 0.000      | \$0                    |              |        | 0.000      | \$0        |         | 6.994      | \$23,882           |         |
| Fruitdale Sanitation              | \$40,908,940         | 4.178                     | \$170,918          | 0.000      | \$0                    |              |        | 0.000      | \$0        |         | 4.178      | \$170,918          |         |
| Northwest Lakewood Sanitation     | \$97,177,690         | 7.727                     | \$750,892          | 0.000      | \$0                    |              |        | 0.000      | \$0        |         | 7.727      | \$750,892          |         |
| Westridge Sanitation              | \$26,177,440         | 8.028                     | \$210,152          | 0.000      | \$0                    |              |        | 0.000      | \$0        |         | 8.028      | \$210,152          |         |
| Wheat Ridge Sanitation #10        | \$103,856,320        | 3.592                     | \$373,052          | 0.000      | \$0                    |              |        | 0.000      | \$0        |         | 3.592      | \$373,052          |         |
| <b>TOTAL</b>                      | <b>\$361,251,060</b> | <b>XXX</b>                | <b>\$1,754,595</b> | <b>XXX</b> | <b>\$0</b>             |              |        | <b>XXX</b> | <b>\$0</b> |         | <b>XXX</b> | <b>\$1,753,499</b> |         |
| <b>WATER DISTRICTS</b>            |                      |                           |                    |            |                        |              |        |            |            |         |            |                    |         |
| Blue Mountain Water               | \$2,645,080          | 9.267                     | \$24,512           | 26.909     | \$71,176               | 3/1/78       | 20yrs. | 0.000      | \$0        |         | 36.176     | \$95,688           |         |
| Brook Forest Water                | \$4,387,920          | 17.935                    | \$78,697           | 10.013     | \$43,936               |              |        | 0.000      | \$0        |         | 27.948     | \$122,634          |         |
| High View Water                   | \$25,666,000         | .462                      | \$11,858           | 0.000      | \$0                    |              |        | 0.000      | \$0        |         | .462       | \$11,858           |         |
| Indian Hills Water                | \$6,206,880          | 11.615                    | \$72,093           | 0.000      | \$0                    |              |        | 0.000      | \$0        |         | 11.615     | \$72,093           |         |
| Ken Caryl West Ranch Water        | \$2,929,900          | 18.714                    | \$54,830           | 0.000      | \$0                    |              |        | 0.000      | \$0        |         | 19.226     | \$56,330           |         |
| Leyden Water                      | \$253,260            | 22.300                    | \$5,648            | 0.000      | \$0                    |              |        | .512       | \$1,500    |         | 22.300     | \$5,648            |         |
| Lookout Mountain Water            | \$13,957,720         | 0.000                     | \$0                | 18.586     | \$259,418              |              |        | 0.000      | \$0        |         | 18.586     | \$259,418          |         |
| Mary Lou Water                    | \$576,710            | 0.000                     | \$0                | 0.000      | \$0                    |              |        | 0.000      | \$0        |         | 0.000      | \$0                |         |
|                                   |                      | 0.000                     | \$0                | 0.000      | \$0                    |              |        | 0.000      | \$0        |         | 0.000      | \$0                |         |



|                       |               |       |           |       |           |       |     |       |     |           |
|-----------------------|---------------|-------|-----------|-------|-----------|-------|-----|-------|-----|-----------|
| Meadowbrook Water     | \$15,844,940  | 4.066 | \$64,426  | 0.000 | \$0       | 4.066 | \$0 | 0.000 | \$0 | \$64,426  |
| South Evergreen Water | \$3,594,120   | 0.000 | \$0       | 0.000 | \$0       | 0.000 | \$0 | 0.000 | \$0 | \$0       |
| Valley Water          | \$78,697,090  | 1.879 | \$147,872 | 0.000 | \$0       | 1.879 | \$0 | 0.000 | \$0 | \$147,872 |
| Wheat Ridge Water     | \$93,441,280  | 0.000 | \$0       | 0.000 | \$0       | 0.000 | \$0 | 0.000 | \$0 | \$0       |
| TOTAL                 | \$248,200,900 | XXX   | \$459,935 | XXX   | \$374,531 | XXX   | \$0 | XXX   | \$0 | \$835,966 |

|  |  |     |     |     |         |     |     |     |     |           |
|--|--|-----|-----|-----|---------|-----|-----|-----|-----|-----------|
|  |  | XXX | \$0 | XXX | \$1,500 | XXX | \$0 | XXX | \$0 | \$835,966 |
|--|--|-----|-----|-----|---------|-----|-----|-----|-----|-----------|

WATER & SANITATION DISTRICTS

|   |               |       |           |       |           |        |           |       |     |           |
|---|---------------|-------|-----------|-------|-----------|--------|-----------|-------|-----|-----------|
| Alameda Water & San                     | \$57,931,750  | 7.000 | \$405,522 | 0.000 | \$0       | 7.000  | \$0       | 0.000 | \$0 | \$405,522 |
| Bancroft-Clover Water & San             | \$184,562,200 | 1.746 | \$322,283 | 0.000 | \$0       | 1.746  | \$0       | 0.000 | \$0 | \$322,283 |
| Bear Creek Water & San                  | \$60,049,870  | 5.984 | \$359,338 | 1.434 | \$86,112  | 7.429  | \$0       | 0.000 | \$0 | \$446,110 |
| Bear Creek Water & San - Bond Exclusion | \$7,656,160   | 0.000 | \$0       | 0.000 | \$0       | 1.434  | \$10,979  | 0.000 | \$0 | \$10,979  |
| Bennett Bear Creek Farm Water & San     | \$7,740,210   | 2.968 | \$22,973  | 0.000 | \$0       | 2.549  | \$0       | 0.000 | \$0 | \$19,730  |
| Berkeley Water & San                    | \$1,606,660   | 3.795 | \$6,097   | 0.000 | \$0       | 3.795  | \$0       | 0.000 | \$0 | \$6,097   |
| Bonvue Water & San                      | \$6,573,600   | 0.000 | \$0       | 0.000 | \$0       | 0.000  | \$0       | 0.000 | \$0 | \$0       |
| Bow Mar Water & San                     | \$3,063,270   | 1.290 | \$3,952   | 0.000 | \$0       | 1.290  | \$0       | 0.000 | \$0 | \$3,952   |
| Clear Creek Valley Water & San #11      | \$67,256,520  | 4.567 | \$307,161 | 0.000 | \$0       | 4.567  | \$0       | 0.000 | \$0 | \$307,161 |
| College Park Water & San                | \$37,565,930  | 6.120 | \$229,903 | 3.722 | \$139,820 | 9.850  | \$0       | 0.000 | \$0 | \$370,024 |
| Genessee Water & San                    | \$46,347,430  | 0.000 | \$0       | 0.000 | \$0       | 18.527 | \$858,665 | 0.000 | \$0 | \$858,665 |
| Grant Water & San                       | \$19,985,000  | 3.174 | \$63,432  | .500  | \$9,993   | 4.174  | \$0       | 0.000 | \$0 | \$83,417  |
| Grant Water & San Bond Indebt [B]       | \$287,140     | 0.000 | \$0       | .500  | \$144     | .500   | \$0       | 0.000 | \$0 | \$144     |
| Green Mountain Water & San              | \$227,324,440 | 0.000 | \$0       | 0.000 | \$0       | 0.000  | \$0       | 0.000 | \$0 | \$0       |

CERTIFICATION OF LEVIES AND REVENUES  
As of January 1, 1996

Jefferson County

| WATER & SANITATION DISTRICTS contd           | ASSESSED VALUATION     | GENERAL OPERATING         |                    | BOND REDEMPTION*                     |                    | CAPITAL/SPECIAL* |         | TOTAL      |                |            |                    |
|--|------------------------|---------------------------|--------------------|--------------------------------------|--------------------|------------------|---------|------------|----------------|------------|--------------------|
|  |                        | TEMPORARY TAX CREDIT LEVY | REVENUE            | CONTRACTUAL OBLIGATION* REVENUE DATE | TERM               | ABATEMENT        | REVENUE |            |                |            |                    |
| Idledale Water & San                         | \$1,384,510            | 9.475                     | \$13,118           | 11.923                               | \$16,508           | 11/2/93          | 40yrs.  | 0.000      | \$0            | 21.398     | \$29,626           |
|  |                        | 0.000                     | \$0                | 0.000                                | \$0                |                  |         | 0.000      | \$0            |            |                    |
| Ken Caryl Ranch Water & San                  | \$114,960,720          | 0.000                     | \$0                | 8.776                                | \$1,008,895        | 11/1/89          | 4yrs.   | 0.000      | \$0            | 8.776      | \$1,008,895        |
| Kittridge San & Water                        | \$4,192,060            | 0.000                     | \$0                | 0.000                                | \$0                |                  |         | 0.000      | \$0            |            |                    |
| Lakehurst Water & San                        | \$91,115,770           | 5.538                     | \$23,216           | 0.000                                | \$0                |                  |         | 0.000      | \$0            | 5.538      | \$23,216           |
|  |                        | 0.000                     | \$0                | 0.000                                | \$0                |                  |         | 0.000      | \$0            |            |                    |
| Lochmoor Water & San                         | \$2,239,830            | 0.000                     | \$0                | 0.000                                | \$0                |                  |         | 0.000      | \$0            |            |                    |
|  |                        | .674                      | \$1,510            | 0.000                                | \$0                |                  |         | 0.000      | \$0            | .674       | \$1,510            |
| Mountain Water & San                         | \$4,946,220            | 9.326                     | \$46,128           | 24.814                               | \$122,736          | 1981             | 20yrs.  | 0.000      | \$0            | 32.984     | \$163,146          |
|  |                        | (1.156)                   | (\$5,718)          | 0.000                                | \$0                |                  |         | 0.000      | \$0            |            |                    |
| North Table Mountain Water & San             | \$92,990,470           | 0.000                     | \$0                | 3.700                                | \$344,065          |                  |         | 0.000      | \$0            | 3.700      | \$344,065          |
| Platte Canyon Water & San                    | \$83,345,230           | 7.325                     | \$610,504          | 0.000                                | \$0                |                  |         | 0.000      | \$0            |            |                    |
|  |                        | (.713)                    | (\$59,425)         | 0.000                                | \$0                |                  |         | 0.000      | \$0            | 6.618      | \$551,579          |
| Pleasant View Water & San                    | \$57,875,570           | .743                      | \$43,002           | 0.000                                | \$0                |                  |         | .006       | \$500          | .743       | \$43,002           |
|  |                        | 0.000                     | \$0                | 0.000                                | \$0                |                  |         | 0.000      | \$0            |            |                    |
| Ralston Valley Water & San                   | \$1,287,410            | 0.000                     | \$0                | 0.000                                | \$0                |                  |         | 0.000      | \$0            |            |                    |
| Southwest Metro Water & San                  | \$175,960,360          | 0.000                     | \$0                | 0.000                                | \$0                |                  |         | 0.000      | \$0            |            |                    |
| Southwest Suburban Denver Water & San. Dist. | \$45,053,650           | 0.000                     | \$0                | 0.000                                | \$0                |                  |         | 0.000      | \$0            |            |                    |
| Upper Bear Creek Sanitation                  | \$5,748,870            | 5.299                     | \$30,463           | 25.401                               | \$146,027          | 4/15/92          | 6yrs.   | 0.000      | \$0            | 30.700     | \$176,490          |
| Wah Keeney Park Water & San                  | \$3,410,370            | 12.356                    | \$42,139           | 0.000                                | \$0                |                  |         | 0.000      | \$0            | 12.356     | \$42,139           |
|  |                        | 0.000                     | \$0                | 0.000                                | \$0                |                  |         | 0.000      | \$0            |            |                    |
| Willowbrook Water & San                      | \$48,638,560           | 3.179                     | \$154,622          | 0.000                                | \$0                |                  |         | 0.000      | \$0            | 3.179      | \$154,622          |
|  |                        | 0.000                     | \$0                | 0.000                                | \$0                |                  |         | 0.000      | \$0            |            |                    |
| <b>TOTAL</b>                                 | <b>\$1,453,156,480</b> | <b>XXX</b>                | <b>\$2,685,363</b> | <b>XXX</b>                           | <b>\$2,753,934</b> |                  |         | <b>XXX</b> | <b>\$0</b>     | <b>XXX</b> | <b>\$5,372,372</b> |
|  |                        | <b>XXX</b>                | <b>(\$68,386)</b>  | <b>XXX</b>                           | <b>\$0</b>         |                  |         | <b>XXX</b> | <b>\$1,461</b> |            |                    |

|  |                 |       |             |       |          |       |     |       |             |
|--|-----------------|-------|-------------|-------|----------|-------|-----|-------|-------------|
| PUBLIC IMPROVEMENT DISTRICTS (COUNTY)    |                 |       |             |       |          |       |     |       |             |
| Bear Mountain Vista                      | \$2,630,360     | 0.000 | \$0         | 0.000 | \$0      | 0.000 | \$0 | 0.000 | \$0         |
| G.I.D.                                   |                 | 0.000 | \$0         | 0.000 | \$0      | 0.000 | \$0 | 0.000 | \$0         |
| El Pinal Subdivision                     | \$4,785,210     | 0.000 | \$0         | 0.000 | \$0      | 0.000 | \$0 | 0.000 | \$0         |
| G.I.D.                                   |                 | 0.000 | \$0         | 0.000 | \$0      | 0.000 | \$0 | 0.000 | \$0         |
| Greenwood G.I.D.                         | \$1,148,940     | 0.000 | \$0         | 0.000 | \$0      | 0.000 | \$0 | 0.000 | \$0         |
| Hiwan Golf Club G.I.D.                   | \$13,419,930    | 0.000 | \$0         | 1.070 | \$14,359 | 0.000 | \$0 | 1.070 | \$14,359    |
|  |                 | 0.000 | \$0         | 0.000 | \$0      | 0.000 | \$0 | 0.000 | \$0         |
| TOTAL                                    | \$21,984,440    | XXX   | \$0         | XXX   | \$14,359 | XXX   | \$0 | XXX   | \$14,359    |
|  |                 | XXX   | \$0         | XXX   | \$0      | XXX   | \$0 | XXX   | \$0         |
| URBAN DRAINAGE & FLOOD CONTROL DISTRICTS |                 |       |             |       |          |       |     |       |             |
| Urban Drainage & Flood Control #12       | \$3,306,875,130 | .696  | \$2,301,585 | 0.000 | \$0      | 0.000 | \$0 | .696  | \$2,301,585 |
| Urban Drng & Flood/s Platte #13          | \$3,306,875,130 | 0.000 | \$0         | 0.000 | \$0      | 0.000 | \$0 | 0.000 | \$0         |
|  |                 | .084  | \$277,778   | 0.000 | \$0      | 0.000 | \$0 | .084  | \$277,778   |
|  |                 | 0.000 | \$0         | 0.000 | \$0      | 0.000 | \$0 | 0.000 | \$0         |
| TOTAL                                    | \$6,613,750,260 | XXX   | \$2,579,363 | XXX   | \$0      | XXX   | \$0 | XXX   | \$2,579,363 |
|  |                 | XXX   | \$0         | XXX   | \$0      | XXX   | \$0 | XXX   | \$0         |
| OTHER DISTRICTS                          |                 |       |             |       |          |       |     |       |             |
| Golden Downtown Improvement              | \$5,057,340     | 2.352 | \$11,895    | 0.000 | \$0      | 0.000 | \$0 | 2.352 | \$11,895    |
| Jefferson County Law Enforcement         | \$1,593,352,350 | 0.000 | \$0         | 0.000 | \$0      | 0.000 | \$0 | 0.000 | \$0         |
| Moffat Tunnel Improvement                | \$728,179,060   | 3.223 | \$5,135,375 | 0.000 | \$0      | 0.000 | \$0 | 3.223 | \$5,135,375 |
| Prospect Rec                             | \$137,997,220   | 0.000 | \$0         | 0.000 | \$0      | 0.000 | \$0 | 0.000 | \$0         |
|  |                 | 0.000 | \$0         | 0.000 | \$0      | 0.000 | \$0 | 0.000 | \$0         |
|  |                 | 1.000 | \$137,997   | 0.000 | \$0      | 0.000 | \$0 | 1.000 | \$137,997   |
|  |                 | 0.000 | \$0         | 0.000 | \$0      | 0.000 | \$0 | 0.000 | \$0         |

CERTIFICATION OF LEVIES AND REVENUES  
As of January 1, 1996

Jefferson County

| OTHER DISTRICTS contd                         | ASSESSED VALUATION | GENERAL OPERATING         |                         | BOND REDEMPTION                     |                    | CAPITAL/SPECIAL* |                  | TOTAL REVENUE |
|---|--------------------|---------------------------|-------------------------|-------------------------------------|--------------------|------------------|------------------|---------------|
|   |                    | TEMPORARY TAX CREDIT LEVY | REVENUE                 | CONTRACTUAL OBLIGATION REVENUE DATE | TERM LEVY          | ABATEMENT        | REVENUE LEVY     |               |
| RTD   | \$3,676,421,250    | 0.000                     | \$0                     | 0.000                               | \$0                | 0.000            | \$0              | \$0           |
| Upper South Platte Water Cons                 | \$42,896,050       | .134<br>(.016)            | \$5,748<br>(\$686)      | 0.000<br>0.000                      | \$0<br>\$0         | 0.000<br>0.000   | \$0<br>\$0       | \$5,062       |
| TOTAL   | \$2,507,482,020    | XXX<br>XXX                | \$5,291,015<br>(\$686)  | XXX<br>XXX                          | \$0<br>\$0         | XXX<br>XXX       | \$0<br>\$0       | \$5,290,328   |
| TOTAL LOCAL IMPROVEMENT AND SERVICE DISTRICTS | \$16,350,692,600   | XXX<br>XXX                | \$45,952,137<br>(\$686) | XXX<br>XXX                          | \$7,437,644<br>\$0 | XXX<br>XXX       | \$0<br>\$102,782 | \$53,392,537  |

#7 See Footnote No. 7  
#8 See Footnote No. 8  
#9 See Footnote No. 9  
#10 See Footnote No. 10  
#11 See Footnote No. 11

#8 See Footnote No. 8  
#10 See Footnote No. 10  
#12 See Footnote No. 12  
[1] Dissolved 5/95  
[3] Excluded from Section 14 Metro

#9 See Footnote No. 9  
#12 See Footnote No. 12  
[2] Excluded from Mt. Carbon Metro  
[5] Excluded from N. Jeffco Metro Rec  
[8] Excluded from Grant Water & San

#10 See Footnote No. 10  
[1] Dissolved 5/95  
[5] Excluded from N. Jeffco Metro Rec  
<1> Property exempt

SUMMARY OF LEVIES AND REVENUES

| TYPE OF LEVY                  | ASSESSED VALUATION | GENERAL OPERATING TEMP TAX CREDIT REVENUE | BOND REDEMPTION CONTRACTUAL OBLIGATION REVENUE | OVERRIDES TRANSPORTATION REVENUE | OTHER* REVENUE | TOTAL REVENUES |
|-------------------------------|--------------------|---|--|----------------------------------|----------------|----------------|
| SCHOOLS                       |                    |   |  |                                  |                |                |
| Districts                     | \$3,676,421,250    | \$144,222,329                             | \$41,543,560                                   | \$0                              | \$658,079      | \$186,423,969  |
|                               |                    | \$0                                       | \$0  | \$0                              |                |                |
| LOCAL GOVERNMENT              |                    |   |  |                                  |                |                |
| Counties                      | \$3,676,421,250    | \$94,057,561                              | \$0  | ////////                         | \$0            | \$94,057,561   |
|                               |                    | \$0                                       | \$0  | ////////                         |                |                |
| Cities and Towns              | \$2,083,070,370    | \$10,088,424                              | \$39,060                                       | ////////                         | \$0            | \$10,127,483   |
|                               |                    | (\$1)                                     | \$0  | ////////                         |                |                |
| Local Improv. & Service       | \$16,350,692,600   | \$45,952,137                              | \$7,437,644                                    | ////////                         | \$102,782      | \$53,392,537   |
|                               |                    | (\$100,026)                               | \$0  | ////////                         |                |                |
| Sub-Total Local Gov't         | XXX                | \$150,098,122                             | \$7,476,704                                    | ////////                         | \$102,782      | \$157,577,581  |
|                               |                    | (\$100,026)                               | \$0  | ////////                         |                |                |
| TOTAL VALUATION & REVENUE #14 | \$3,676,421,250    | \$294,320,451                             | \$49,020,264                                   | \$0                              | \$760,861      | \$344,001,550  |
|                               |                    | (\$100,026)                               | \$0  | \$0                              |                |                |

#14 See Footnote No. 14 \* See detail for specific fund type and name.


## CERTIFICATION OF LEVIES AND REVENUES

As of January 1, 1996

Jefferson County

## FOOTNOTES:

- 1 Jefferson County School District R-1 includes \$13,128,810 Assessed Valuation and \$665,736 Revenue Attributable to Arvada Urban Renewal Authority; \$1,055,560 Assessed Valuation and \$53,525 Revenue Attributable to Wheat Ridge Town Center Project; \$3,511,820 Assessed Valuation and \$178,077 Revenue Attributable to Edgewater Urban Renewal Authority; and \$413,070 Assessed Valuation and \$20,946 Revenue Attributable to Golden Urban Renewal Authority.
- 2 County Purposes include \$13,128,810 Assessed Valuation and \$335,887 Revenue Attributable to Arvada Urban Renewal Authority; \$1,055,560 Assessed Valuation and \$27,005 Revenue Attributable to Wheat Ridge Town Center Project; \$3,511,820 Assessed Valuation and \$89,846 Revenue Attributable to Edgewater Urban Renewal Authority; and \$413,070 Assessed Valuation and \$10,568 Revenue Attributable to Golden Urban Renewal Authority.
- 3 City of Arvada Includes \$13,128,810 Assessed Valuation and \$56,585 Revenue Attributable to Arvada Urban Renewal Authority.
- 4 City of Edgewater includes \$3,511,820 Assessed Valuation and \$17,664 Revenue Attributable to Edgewater Urban Renewal Authority.
- 5 City of Golden includes \$413,070 Assessed Valuation and \$5,097 Revenue Attributable to Golden Urban Renewal Authority.
- 6 City of Wheat Ridge includes \$1,055,560 Assessed Valuation and \$2,865 Revenue Attributable to Wheat Ridge Town Center Project.
- 7 North Jeffco Metro Rec and Park includes \$13,128,810 Assessed Valuation and \$47,828 Revenue Attributable to Arvada Urban Renewal Authority.
- 8 Arvada Fire Protection District includes \$13,128,810 Assessed Valuation and \$47,828 Revenue Attributable to Arvada Urban Renewal Authority.
- 9 Wheat Ridge Fire Protection District includes \$1,055,560 Assessed Valuation and \$5,088 Revenue Attributable to Wheat Ridge Town Center Project.
- 10 Wheat Ridge Sanitation District includes \$1,055,560 Assessed Valuation and \$3,792 Revenue Attributable to Wheat Ridge Town Center Project.
- 11 Clear Creek Valley Water and San includes \$2,231,900 Assessed Valuation and \$10,193 Revenue Attributable to Arvada Urban Renewal Authority.
- 12 Urban Drainage & Flood Control includes \$13,128,810 Assessed Valuation and \$9,138 Revenue Attributable to Arvada Urban Renewal Authority; \$1,055,560 Assessed Valuation and \$735 Revenue Attributable to Wheat Ridge Town Center Project; \$3,511,820 Assessed Valuation and \$2,444 Revenue Attributable to Edgewater Urban Renewal Authority; and \$413,070 Assessed Valuation and \$287 Revenue Attributable to Golden Urban Renewal Authority.
- 13 Urban Drainage & Flood Control - South Platte includes \$13,128,810 Assessed Valuation and \$1,103 Revenue Attributable to Arvada Urban Renewal Authority; \$1,055,560 Assessed Valuation and \$89 Revenue Attributable to Wheat Ridge Town Center Project; and \$3,511,820 Assessed Valuation and \$295 Revenue Attributable to Edgewater Urban Renewal Authority; and \$413,070 Assessed Valuation and \$35 Revenue Attributable to Golden Urban Renewal Authority.
- 14 Total Valuation & Revenue includes \$13,128,810 Assessed Valuation and \$1,172,251 Revenue Attributable to Arvada Urban Renewal Authority; \$1,055,560 Assessed Valuation and \$93,098 Revenue Attributable to Wheat Ridge Town Center Project; \$3,511,820 Assessed Valuation and \$288,328 Revenue Attributable to Edgewater Urban Renewal Authority; and \$413,070 Assessed Valuation and \$36,934 Revenue Attributable to Golden Urban Renewal Authority.



CERTIFICATION OF LEVIES AND REVENUES  
As of January 1, 1996

Kiowa County

| District Number<br>and Name    | ASSESSED<br>VALUATION | GENERAL FUND                 |                    | BOND REDEMPTION*                |            | OVERRIDES              |            | ADA-ASBESTOS/SPECIAL* |            | TOTAL<br>REVENUE          |
|--------------------------------|-----------------------|------------------------------|--------------------|---------------------------------|------------|------------------------|------------|-----------------------|------------|---------------------------|
|                                |                       | TEMPORARY TAX CREDIT<br>LEVY | REVENUE            | CONTRACTUAL OBLIGATION*<br>LEVY | REVENUE    | TRANSPORTATION<br>LEVY | REVENUE    | ABATEMENT<br>LEVY     | REVENUE    |                           |
| SCHOOL DISTRICTS               |                       |                              |                    |                                 |            |                        |            |                       |            |                           |
| 1430                           | \$19,591,310          | 39.888                       | \$781,458          | 0.000                           | \$0        | 0.000                  | \$0        | 0.000                 | \$0        | \$781,458                 |
| Eads RE 1                      |                       | 0.000                        | \$0                | 0.000                           | \$0        | 0.000                  | \$0        | 0.000                 | \$0        | \$0                       |
| 1440                           | \$14,377,790          | 36.665                       | \$527,162          | 0.000                           | \$0        | 0.000                  | \$0        | 0.000                 | \$0        | \$527,162                 |
| Sheridan Lake (Plainview) RE 2 |                       | 0.000                        | \$0                | 0.000                           | \$0        | 0.000                  | \$0        | 0.000                 | \$0        | \$0                       |
| TOTAL                          | \$33,969,100          | XXX<br>XXX                   | \$1,308,620<br>\$0 | XXX<br>XXX                      | \$0<br>\$0 | XXX<br>XXX             | \$0<br>\$0 | XXX<br>XXX            | \$0<br>\$0 | XXX<br>XXX<br>\$1,308,620 |

| District Number<br>and Name   | ASSESSED<br>VALUATION | GENERAL OPERATING            |                    | BOND REDEMPTION*                |            | CAPITAL/SPECIAL*  |            | TOTAL<br>REVENUE      |
|-------------------------------|-----------------------|------------------------------|--------------------|---------------------------------|------------|-------------------|------------|-----------------------|
|                               |                       | TEMPORARY TAX CREDIT<br>LEVY | REVENUE            | CONTRACTUAL OBLIGATION*<br>LEVY | REVENUE    | ABATEMENT<br>LEVY | REVENUE    |                       |
| LOCAL GOVERNMENT              |                       |                              |                    |                                 |            |                   |            |                       |
| COUNTY PURPOSES               |                       |                              |                    |                                 |            |                   |            |                       |
| General                       | \$33,969,100          | 20.233                       | \$687,297          | 0.000                           | \$0        | 0.000             | \$0        | \$687,297             |
| Road And Bridge               | \$33,969,100          | 14.000                       | \$475,567          | 0.000                           | \$0        | 0.000             | \$0        | \$475,567             |
| Public Welfare                | \$33,969,100          | 1.800                        | \$61,144           | 0.000                           | \$0        | 0.000             | \$0        | \$61,144              |
| Capital Expenditures          | \$33,969,100          | 1.000                        | \$33,969           | 0.000                           | \$0        | 0.000             | \$0        | \$33,969              |
| Retirement                    | \$33,969,100          | .700                         | \$23,778           | 0.000                           | \$0        | 0.000             | \$0        | \$23,778              |
| Public Hospital -<br>Weisbrod | \$33,969,100          | 5.000                        | \$169,846          | 0.000                           | \$0        | 0.000             | \$0        | \$169,846             |
| TOTAL                         | \$33,969,100          | 42.733<br>0.000              | \$1,451,602<br>\$0 | 0.000<br>0.000                  | \$0<br>\$0 | 0.000<br>0.000    | \$0<br>\$0 | 42.733<br>\$1,451,602 |

| District Number<br>and Name | ASSESSED<br>VALUATION | GENERAL OPERATING            |                 | BOND REDEMPTION*                |            | CAPITAL/SPECIAL*  |            | TOTAL<br>REVENUE   |
|-----------------------------|-----------------------|------------------------------|-----------------|---------------------------------|------------|-------------------|------------|--------------------|
|                             |                       | TEMPORARY TAX CREDIT<br>LEVY | REVENUE         | CONTRACTUAL OBLIGATION*<br>LEVY | REVENUE    | ABATEMENT<br>LEVY | REVENUE    |                    |
| CITIES AND TOWNS            |                       |                              |                 |                                 |            |                   |            |                    |
| Eads                        | \$1,548,490           | 49.600                       | \$76,805        | 0.000                           | \$0        | 0.000             | \$0        | \$76,805           |
| TOTAL                       | \$1,548,490           | 49.600<br>0.000              | \$76,805<br>\$0 | 0.000<br>0.000                  | \$0<br>\$0 | 0.000<br>0.000    | \$0<br>\$0 | 49.600<br>\$76,805 |



|               | ASSESSED VALUATION | GENERAL OPERATING TEMPORARY TAX CREDIT LEVY | REVENUE         | LEVY       | BOND REDEMPTION CONTRACTUAL OBLIGATION REVENUE DATE | TERM LEVY | CAPITAL/SPECIAL* ABATEMENT | REVENUE    | LEVY       | TOTAL REVENUE   |
|---------------|--------------------|---|-----------------|------------|---|-----------|----------------------------|------------|------------|-----------------|
| Haswell       | \$258,920          | 13.959                                      | \$3,614         | 0.000      | \$0   |           | 0.000                      | \$0        |            | \$3,614         |
|               |                    | 0.000                                       | \$0             | 0.000      | \$0   |           | 0.000                      | \$0        |            |                 |
| Sheridan Lake | \$335,620          | 11.390                                      | \$3,823         | 0.000      | \$0   |           | 0.000                      | \$0        |            | \$3,823         |
|               |                    | 0.000                                       | \$0             | 0.000      | \$0   |           | 0.000                      | \$0        |            |                 |
| <b>TOTAL</b>  | <b>\$2,143,030</b> | <b>XXX</b>                                  | <b>\$84,242</b> | <b>XXX</b> | <b>\$0</b>  |           | <b>XXX</b>                 | <b>\$0</b> | <b>XXX</b> | <b>\$84,242</b> |
|               |                    | <b>XXX</b>                                  | <b>\$0</b>      | <b>XXX</b> | <b>\$0</b>  |           | <b>XXX</b>                 | <b>\$0</b> |            |                 |

LOCAL IMPROVEMENT AND SERVICE DISTRICTS

COUNTY RECREATION DISTRICTS

|                           |                     |            |                 |            |            |  |            |            |            |                 |
|---------------------------|---------------------|------------|-----------------|------------|------------|--|------------|------------|------------|-----------------|
| Central Kiowa County Rec  | \$12,825,250        | 1.000      | \$12,825        | 0.000      | \$0        |  | 0.000      | \$0        |            | \$12,825        |
|                           |                     | 0.000      | \$0             | 0.000      | \$0        |  | 0.000      | \$0        |            |                 |
| Sheridan Lake-Brandon Rec | \$9,198,800         | .975       | \$8,969         | 0.000      | \$0        |  | 0.000      | \$0        | .975       | \$8,969         |
|                           |                     | 0.000      | \$0             | 0.000      | \$0        |  | 0.000      | \$0        |            |                 |
| Towner Rec                | \$4,818,670         | .515       | \$2,482         | 0.000      | \$0        |  | 0.000      | \$0        | .515       | \$2,482         |
|                           |                     | 0.000      | \$0             | 0.000      | \$0        |  | 0.000      | \$0        |            |                 |
| West Kiowa Rec            | \$5,073,780         | .507       | \$2,572         | 0.000      | \$0        |  | 0.000      | \$0        | .507       | \$2,572         |
|                           |                     | 0.000      | \$0             | 0.000      | \$0        |  | 0.000      | \$0        |            |                 |
| <b>TOTAL</b>              | <b>\$31,916,500</b> | <b>XXX</b> | <b>\$26,848</b> | <b>XXX</b> | <b>\$0</b> |  | <b>XXX</b> | <b>\$0</b> | <b>XXX</b> | <b>\$26,848</b> |
|                           |                     | <b>XXX</b> | <b>\$0</b>      | <b>XXX</b> | <b>\$0</b> |  | <b>XXX</b> | <b>\$0</b> |            |                 |

CEMETERY DISTRICTS

|                                |                     |            |                 |            |            |  |            |            |            |                 |
|--------------------------------|---------------------|------------|-----------------|------------|------------|--|------------|------------|------------|-----------------|
| Pioneer Cemetery               | \$14,237,970        | 1.160      | \$16,516        | 0.000      | \$0        |  | 0.000      | \$0        | 1.160      | \$16,516        |
|                                |                     | 0.000      | \$0             | 0.000      | \$0        |  | 0.000      | \$0        |            |                 |
| Sheridan Lake-Brandon Cemetery | \$9,621,610         | .972       | \$9,352         | 0.000      | \$0        |  | 0.000      | \$0        | .972       | \$9,352         |
|                                |                     | 0.000      | \$0             | 0.000      | \$0        |  | 0.000      | \$0        |            |                 |
| Towner Cemetery                | \$4,818,670         | .322       | \$1,552         | 0.000      | \$0        |  | 0.000      | \$0        | .322       | \$1,552         |
|                                |                     | 0.000      | \$0             | 0.000      | \$0        |  | 0.000      | \$0        |            |                 |
| West Kiowa County Cemetery     | \$5,073,780         | .338       | \$1,715         | 0.000      | \$0        |  | 0.000      | \$0        | .338       | \$1,715         |
|                                |                     | 0.000      | \$0             | 0.000      | \$0        |  | 0.000      | \$0        |            |                 |
| <b>TOTAL</b>                   | <b>\$33,752,030</b> | <b>XXX</b> | <b>\$29,135</b> | <b>XXX</b> | <b>\$0</b> |  | <b>XXX</b> | <b>\$0</b> | <b>XXX</b> | <b>\$29,135</b> |
|                                |                     | <b>XXX</b> | <b>\$0</b>      | <b>XXX</b> | <b>\$0</b> |  | <b>XXX</b> | <b>\$0</b> |            |                 |

OTHER DISTRICTS

|                       |              |       |           |       |     |  |       |     |       |           |
|-----------------------|--------------|-------|-----------|-------|-----|--|-------|-----|-------|-----------|
| Kiowa County Hospital | \$33,969,100 | 7.230 | \$245,597 | 0.000 | \$0 |  | 0.000 | \$0 | 7.230 | \$245,597 |
|                       |              | 0.000 | \$0       | 0.000 | \$0 |  | 0.000 | \$0 |       |           |

CERTIFICATION OF LEVIES AND REVENUES  
As of January 1, 1996

Kiowa County

|   | ASSESSED VALUATION | GENERAL OPERATING         |                  | BOND REDEMPTION                     |            | CAPITAL/SPECIAL*  |            | TOTAL     |
|---|--------------------|---------------------------|------------------|-------------------------------------|------------|-------------------|------------|-----------|
|   |                    | TEMPORARY TAX CREDIT LEVY | REVENUE          | CONTRACTUAL OBLIGATION REVENUE DATE | TERM LEVY  | ABATEMENT REVENUE | LEVY       |           |
| OTHER DISTRICTS contd                         |                    |                           |                  |                                     |            |                   |            |           |
| Kiowa County Library District                 | \$33,969,100       | 1.500                     | \$50,954         | 0.000                               | \$0        | 0.000             | \$0        | \$50,954  |
| Southeastern Colorado Water Co                | \$1,548,490        | .944                      | \$1,462          | 0.000                               | \$0        | 0.000             | \$0        | \$1,462   |
| TOTAL   | \$69,486,690       | XXX<br>XXX                | \$298,012<br>\$0 | XXX<br>XXX                          | \$0<br>\$0 | XXX<br>XXX        | \$0<br>\$0 | \$298,012 |
| TOTAL LOCAL IMPROVEMENT AND SERVICE DISTRICTS | \$135,155,220      | XXX<br>XXX                | \$353,995<br>\$0 | XXX<br>XXX                          | \$0<br>\$0 | XXX<br>XXX        | \$0<br>\$0 | \$353,995 |

SUMMARY OF LEVIES AND REVENUES

| TYPE OF LEVY                         | ASSESSED VALUATION | GENERAL OPERATING TEMP TAX CREDIT REVENUE | BOND REDEMPTION CONTRACTUAL OBLIGATION REVENUE | OVERRIDES TRANSPORTATION REVENUE | OTHER* REVENUE | TOTAL REVENUES |
|--------------------------------------|--------------------|---|--|----------------------------------|----------------|----------------|
| <b>SCHOOLS</b>                       |                    |   |  |                                  |                |                |
| Districts                            | \$33,969,100       | \$1,308,620                               | \$0  | \$0                              | \$0            | \$1,308,620    |
|                                      |                    | \$0                                       | \$0  | \$0                              |                |                |
| <b>LOCAL GOVERNMENT</b>              |                    |   |  |                                  |                |                |
| Counties                             | \$33,969,100       | \$1,451,602                               | \$0  | ////////                         | \$0            | \$1,451,602    |
|                                      |                    | \$0                                       | \$0  | ////////                         |                |                |
| Cities and Towns                     | \$2,143,030        | \$84,242                                  | \$0  | ////////                         | \$0            | \$84,242       |
|                                      |                    | \$0                                       | \$0  | ////////                         |                |                |
| Local Improv. & Service              | \$135,155,220      | \$353,995                                 | \$0  | ////////                         | \$0            | \$353,995      |
|                                      |                    | \$0                                       | \$0  | ////////                         |                |                |
| <b>Sub-Total Local Gov't</b>         |                    |   |  |                                  |                |                |
|                                      | XXX                | \$1,889,839                               | \$0  | ////////                         | \$0            | \$1,889,839    |
|                                      |                    | \$0                                       | \$0  | ////////                         |                |                |
| <b>TOTAL VALUATION &amp; REVENUE</b> |                    |   |  |                                  |                |                |
|                                      | \$33,969,100       | \$3,198,458                               | \$0  | \$0                              | \$0            | \$3,198,458    |
|                                      |                    | \$0                                       | \$0  | \$0                              |                |                |

\* See detail for specific fund type and name.

CERTIFICATION OF LEVIES AND REVENUES  
As of January 1, 1996

Kit Carson County

| District Number<br>and Name | ASSESSED<br>VALUATION | GENERAL FUND                 |             | BOND REDEMPTION                |           | OVERRIDES      |         | ADA-ASBESTOS/SPECIAL* |         | TOTAL<br>REVENUE |
|-----------------------------|-----------------------|------------------------------|-------------|--------------------------------|-----------|----------------|---------|-----------------------|---------|------------------|
|                             |                       | TEMPORARY TAX CREDIT<br>LEVY | REVENUE     | CONTRACTUAL OBLIGATION<br>LEVY | REVENUE   | TRANSPORTATION | REVENUE | ABATEMENT             | REVENUE |                  |
| SCHOOL DISTRICTS            |                       |                              |             |                                |           |                |         |                       |         |                  |
| 1450 (1)                    | \$8,756,920           | 39.651                       | \$347,221   | 0.000                          | \$0       | 0.000          | \$0     | 0.000                 | \$0     | \$347,378        |
| Arriba-Flagler C.S.D. R 1   |                       | 0.000                        | \$0         | 0.000                          | \$0       | 0.000          | \$0     | .018                  | \$158   |                  |
| 1470                        | \$9,723,320           | 40.080                       | \$389,711   | 0.000                          | \$0       | 0.000          | \$0     | 0.000                 | \$0     | \$389,711        |
| Hi-Plains R-23              |                       | 0.000                        | \$0         | 0.000                          | \$0       | 0.000          | \$0     | 0.000                 | \$0     |                  |
| 1480                        | \$9,711,560           | 40.080                       | \$389,239   | 12.000                         | \$116,539 | 0.000          | \$0     | 0.000                 | \$0     | \$506,079        |
| Stratton R 4                |                       | 0.000                        | \$0         | 0.000                          | \$0       | 0.000          | \$0     | .031                  | \$301   |                  |
| 1490                        | \$6,450,390           | 40.080                       | \$258,532   | 0.000                          | \$0       | 0.000          | \$0     | 0.000                 | \$0     | \$258,906        |
| Bethune R 5                 |                       | 0.000                        | \$0         | 0.000                          | \$0       | 0.000          | \$0     | .058                  | \$374   |                  |
| 1501 (2)                    | \$30,532,620          | 40.080                       | \$1,223,747 | 0.000                          | \$0       | 0.000          | \$0     | 0.000                 | \$0     | \$1,224,328      |
| Burlington RE 6 J           |                       | 0.000                        | \$0         | 0.000                          | \$0       | 0.000          | \$0     | .019                  | \$580   |                  |
| 3422 (3)                    | \$777,160             | 39.187                       | \$30,455    | 3.923                          | \$3,049   | 0.000          | \$0     | 0.000                 | \$0     | \$33,503         |
| West Yuma County R 1 J      |                       | 0.000                        | \$0         | 0.000                          | \$0       | 0.000          | \$0     | 0.000                 | \$0     |                  |
| 3432 (4)                    | \$19,220              | 38.998                       | \$750       | 17.630                         | \$339     | 0.000          | \$0     | 0.000                 | \$0     | \$1,088          |
| East Yuma County R 2 J      |                       | 0.000                        | \$0         | 0.000                          | \$0       | 0.000          | \$0     | 0.000                 | \$0     |                  |
| - TOTAL                     | \$65,971,190          | XXX                          | \$2,639,654 | XXX                            | \$119,926 | XXX            | \$0     | XXX                   | \$0     | \$2,760,993      |

(4) 3431 - Yuma

(3) 3421 - Yuma

(2) 1502 - Yuma

(1) 1451 - Lincoln

| LOCAL GOVERNMENT<br>COUNTY PURPOSES | ASSESSED<br>VALUATION | GENERAL OPERATING            |             | BOND REDEMPTION                |         | CAPITAL/SPECIAL* |         | TOTAL<br>REVENUE |
|-------------------------------------|-----------------------|------------------------------|-------------|--------------------------------|---------|------------------|---------|------------------|
|                                     |                       | TEMPORARY TAX CREDIT<br>LEVY | REVENUE     | CONTRACTUAL OBLIGATION<br>LEVY | REVENUE | ABATEMENT        | REVENUE |                  |
| General                             | \$65,971,190          | 21.911                       | \$1,445,495 | 0.000                          | \$0     | 0.000            | \$0     | \$1,445,495      |
| Road And Bridge                     | \$65,971,190          | 11.000                       | \$725,683   | 0.000                          | \$0     | 0.000            | \$0     | \$725,683        |
| Public Welfare                      | \$65,971,190          | 1.500                        | \$98,957    | 0.000                          | \$0     | 0.000            | \$0     | \$98,957         |
| Contingent Fund                     | \$65,971,190          | .531                         | \$35,031    | 0.000                          | \$0     | 0.000            | \$0     | \$35,031         |
|                                     |                       | 0.000                        | \$0         | 0.000                          | \$0     | 0.000            | \$0     | \$0              |

|                         |                     |               |                    |              |                 |              |            |               |                    |
|-------------------------|---------------------|---------------|--------------------|--------------|-----------------|--------------|------------|---------------|--------------------|
| Capital Expenditures    | \$65,971,190        | .500          | \$32,986           | 0.000        | \$0             | 0.000        | \$0        | .500          | \$32,986           |
|                         |                     | 0.000         | \$0                | 0.000        | \$0             | 0.000        | \$0        |               |                    |
| Solid Waste Disposal    | \$65,971,190        | 2.500         | \$164,928          | 0.000        | \$0             | 0.000        | \$0        | 2.500         | \$164,928          |
|                         |                     | 0.000         | \$0                | 0.000        | \$0             | 0.000        | \$0        |               |                    |
| Public Hospital         | \$65,971,190        | 3.000         | \$197,914          | 0.000        | \$0             | 0.000        | \$0        | 3.000         | \$197,914          |
|                         |                     | 0.000         | \$0                | 0.000        | \$0             | 0.000        | \$0        |               |                    |
| <b>TOTAL</b>            | <b>\$65,971,190</b> | <b>40.942</b> | <b>\$2,700,992</b> | <b>0.000</b> | <b>\$0</b>      | <b>0.000</b> | <b>\$0</b> | <b>40.942</b> | <b>\$2,700,992</b> |
|                         |                     | <b>0.000</b>  | <b>\$0</b>         | <b>0.000</b> | <b>\$0</b>      | <b>0.000</b> | <b>\$0</b> |               |                    |
| <b>CITIES AND TOWNS</b> |                     |               |                    |              |                 |              |            |               |                    |
| Bethune                 | \$412,070           | 3.810         | \$1,570            | 0.000        | \$0             | 0.000        | \$0        | 3.810         | \$1,570            |
|                         |                     | 0.000         | \$0                | 0.000        | \$0             | 0.000        | \$0        |               |                    |
| Burlington              | \$10,896,310        | 8.600         | \$93,708           | 0.000        | \$0             | 0.000        | \$0        | 8.600         | \$93,708           |
|                         |                     | 0.000         | \$0                | 0.000        | \$0             | 0.000        | \$0        |               |                    |
| Flagler                 | \$1,768,510         | 40.253        | \$71,188           | 0.000        | \$0             | 0.000        | \$0        | 40.253        | \$71,188           |
|                         |                     | 0.000         | \$0                | 0.000        | \$0             | 0.000        | \$0        |               |                    |
| Seibert                 | \$881,920           | 15.829        | \$13,960           | 0.000        | \$0             | 0.000        | \$0        | 15.829        | \$13,960           |
|                         |                     | 0.000         | \$0                | 0.000        | \$0             | 0.000        | \$0        |               |                    |
| Stratton                | \$2,048,190         | 31.067        | \$63,631           | 9.943        | \$20,365        | 0.000        | \$0        | 41.010        | \$83,996           |
|                         |                     | 0.000         | \$0                | 0.000        | \$0             | 0.000        | \$0        |               |                    |
| Vona                    | \$155,080           | 14.750        | \$2,287            | 0.000        | \$0             | 0.000        | \$0        | 14.750        | \$2,287            |
|                         |                     | 0.000         | \$0                | 0.000        | \$0             | 0.000        | \$0        |               |                    |
| <b>TOTAL</b>            | <b>\$16,162,080</b> | <b>XXX</b>    | <b>\$246,345</b>   | <b>XXX</b>   | <b>\$20,365</b> | <b>XXX</b>   | <b>\$0</b> | <b>XXX</b>    | <b>\$266,710</b>   |
|                         |                     | <b>XXX</b>    | <b>\$0</b>         | <b>XXX</b>   | <b>\$0</b>      | <b>XXX</b>   | <b>\$0</b> |               |                    |

|  | ASSESSED VALUATION | GENERAL OPERATING         |          | BOND REDEMPTION        |         | CAPITAL/SPECIAL* |         | TOTAL |          |
|--|--------------------|---------------------------|----------|------------------------|---------|------------------|---------|-------|----------|
|  |                    | TEMPORARY TAX CREDIT LEVY | REVENUE  | CONTRACTUAL OBLIGATION | REVENUE | ABATEMENT        | REVENUE |       |          |
| <b>LOCAL IMPROVEMENT AND SERVICE DISTRICTS</b> |                    |                           |          |                        |         |                  |         |       |          |
| <b>FIRE DISTRICTS</b>                          |                    |                           |          |                        |         |                  |         |       |          |
| Burlington Fire                                | \$37,305,830       | .862                      | \$32,158 | 0.000                  | \$0     | 0.000            | \$0     | .862  | \$32,158 |
|  |                    | 0.000                     | \$0      | 0.000                  | \$0     | 0.000            | \$0     |       |          |
| Flagler Fire Prot                              | \$9,655,830        | 1.327                     | \$12,813 | 0.000                  | \$0     | 0.000            | \$0     | 1.327 | \$12,813 |
|  |                    | 0.000                     | \$0      | 0.000                  | \$0     | 0.000            | \$0     |       |          |
| Seibert Fire Prot                              | \$4,271,740        | 4.812                     | \$20,556 | 0.000                  | \$0     | 0.000            | \$0     | 4.812 | \$20,556 |
|  |                    | 0.000                     | \$0      | 0.000                  | \$0     | 0.000            | \$0     |       |          |

CERTIFICATION OF LEVIES AND REVENUES  
As of January 1, 1996

Kit Carson County

| ASSESSED VALUATION                       | GENERAL OPERATING         |                 | BOND REDEMPTION                     |            | CAPITAL/SPECIAL* |            | TOTAL           |
|--|---------------------------|-----------------|-------------------------------------|------------|------------------|------------|-----------------|
|  | TEMPORARY TAX CREDIT LEVY | REVENUE         | CONTRACTUAL OBLIGATION REVENUE DATE | TERM LEVY  | ABATEMENT        | REVENUE    |                 |
| <b>FIRE DISTRICTS contd</b>              |                           |                 |                                     |            |                  |            |                 |
| Stratton Fire Prot                       | \$11,160,430              | \$12,980        | 0.000                               | \$0        | 0.000            | \$0        | \$12,980        |
| Vona Fire Prot                           | \$3,511,200               | \$17,057        | 0.000                               | \$0        | 0.000            | \$0        | \$17,057        |
| <b>TOTAL</b>                             | <b>\$65,905,030</b>       | <b>\$95,564</b> | <b>XXX</b>                          | <b>\$0</b> | <b>XXX</b>       | <b>\$0</b> | <b>\$95,564</b> |
| <b>CEMETERY DISTRICTS</b>                |                           |                 |                                     |            |                  |            |                 |
| Fairview Cemetery                        | \$36,086,420              | \$23,456        | 0.000                               | \$0        | 0.000            | \$0        | \$23,456        |
| Flagler Cemetery                         | \$8,629,470               | \$16,871        | 0.000                               | \$0        | 0.000            | \$0        | \$16,871        |
| Seibert Cemetery                         | \$5,913,500               | \$2,093         | 0.000                               | \$0        | 0.000            | \$0        | \$2,093         |
| Stratton Cemetery                        | \$9,903,360               | \$3,961         | 0.000                               | \$0        | 0.000            | \$0        | \$3,961         |
| Vona Cemetery                            | \$4,149,450               | \$4,108         | 0.000                               | \$0        | 0.000            | \$0        | \$4,108         |
| <b>TOTAL</b>                             | <b>\$64,682,200</b>       | <b>\$50,489</b> | <b>XXX</b>                          | <b>\$0</b> | <b>XXX</b>       | <b>\$0</b> | <b>\$50,489</b> |
| <b>GROUND WATER MANAGEMENT DISTRICTS</b> |                           |                 |                                     |            |                  |            |                 |
| Arikaree Groundwater Mgmt                | \$8,914,380               | \$2,353         | 0.000                               | \$0        | 0.000            | \$0        | \$2,353         |
| Plains Groundwater Mgmt                  | \$49,869,380              | (\$71)          | 0.000                               | \$0        | 0.000            | \$0        | (\$71)          |
| <b>TOTAL</b>                             | <b>\$58,783,760</b>       | <b>\$2,353</b>  | <b>XXX</b>                          | <b>\$0</b> | <b>XXX</b>       | <b>\$0</b> | <b>\$2,353</b>  |

| OTHER DISTRICTS                               | ASSESSED VALUATION | 6.977 | 12,087    | 6.467 | 11,203   | 10/6/87 | 20yrs. | 0.000 | 13,444 | 23,290    |
|---|--------------------|-------|-----------|-------|----------|---------|--------|-------|--------|-----------|
| Flagler Sanitation                            | \$1,752,370        | 0.000 | \$0       | 0.000 | \$0      |         |        | 0.000 | \$0    | \$0       |
| TOTAL LOCAL IMPROVEMENT AND SERVICE DISTRICTS | \$191,103,360      | XXX   | \$160,493 | XXX   | \$11,203 |         |        | XXX   | \$0    | \$171,625 |

SUMMARY OF LEVIES AND REVENUES

| TYPE OF LEVY              | ASSESSED VALUATION | GENERAL OPERATING TEMP TAX CREDIT REVENUE | BOND REDEMPTION CONTRACTUAL OBLIGATION REVENUE | OVERRIDES TRANSPORTATION REVENUE | OTHER* REVENUE | TOTAL REVENUES |
|---------------------------|--------------------|---|--|----------------------------------|----------------|----------------|
| SCHOOLS                   |                    |   |  |                                  |                |                |
| Districts                 | \$65,971,190       | \$2,639,654                               | \$119,926                                      | \$0                              | \$1,413        | \$2,760,993    |
| LOCAL GOVERNMENT          |                    |   |  |                                  |                |                |
| Counties                  | \$65,971,190       | \$0                                       | \$0  | ////////                         | \$0            | \$2,700,992    |
| Cities and Towns          | \$16,162,080       | \$246,345                                 | \$20,365                                       | ////////                         | \$0            | \$266,710      |
| Local Improv. & Service   | \$191,103,360      | \$160,493                                 | \$11,203                                       | ////////                         | \$0            | \$171,625      |
|                           |                    | (\$71)                                    | \$0  | ////////                         |                |                |
| Sub-Total Local Gov't     | XXX                | \$3,107,830                               | \$31,568                                       | ////////                         | \$0            | \$3,139,327    |
|                           |                    | (\$71)                                    | \$0  | ////////                         |                |                |
| TOTAL VALUATION & REVENUE | \$65,971,190       | \$5,747,484                               | \$151,495                                      | \$0                              | \$1,413        | \$5,900,320    |
|                           |                    | (\$71)                                    | \$0  | \$0                              |                |                |

\* See detail for specific fund type and name.

CERTIFICATION OF LEVIES AND REVENUES  
As of January 1, 1996

Lake County

| District Number<br>and Name | ASSESSED<br>VALUATION | GENERAL FUND                 |             | BOND REDEMPTION                |           | OVERRIDES              |         | ADA-ASBESTOS/SPECIAL* |         | TOTAL<br>REVENUE |
|-----------------------------|-----------------------|------------------------------|-------------|--------------------------------|-----------|------------------------|---------|-----------------------|---------|------------------|
|                             |                       | TEMPORARY TAX CREDIT<br>LEVY | REVENUE     | CONTRACTUAL OBLIGATION<br>LEVY | REVENUE   | TRANSPORTATION<br>LEVY | REVENUE | ABATEMENT<br>LEVY     | REVENUE |                  |
| SCHOOL DISTRICTS            |                       |                              |             |                                |           |                        |         |                       |         |                  |
| 1510                        | \$43,819,250          | 41.750                       | \$1,829,454 | 9.505                          | \$416,502 | 0.000                  | \$0     | 0.000                 | \$0     | \$2,245,956      |
| Lake County R 1             |                       | 0.000                        | \$0         | 0.000                          | \$0       | 0.000                  | \$0     | 0.000                 | \$0     |                  |

| ASSESSED<br>VALUATION | GENERAL OPERATING            |           | BOND REDEMPTION                |         | CAPITAL/SPECIAL*  |         | TOTAL<br>REVENUE |
|-----------------------|------------------------------|-----------|--------------------------------|---------|-------------------|---------|------------------|
|                       | TEMPORARY TAX CREDIT<br>LEVY | REVENUE   | CONTRACTUAL OBLIGATION<br>LEVY | REVENUE | ABATEMENT<br>LEVY | REVENUE |                  |
| \$43,819,250          | 19.650                       | \$861,048 | 0.000                          | \$0     | 0.000             | \$0     | \$868,936        |
| \$43,819,250          | 0.000                        | \$0       | 0.000                          | \$0     | .180              | \$7,887 |                  |
| \$43,819,250          | 2.000                        | \$87,639  | 0.000                          | \$0     | 0.000             | \$0     | \$87,639         |
| \$43,819,250          | 0.000                        | \$0       | 0.000                          | \$0     | 0.000             | \$0     |                  |
| \$43,819,250          | 2.200                        | \$96,402  | 0.000                          | \$0     | 0.000             | \$0     | \$96,402         |
| \$43,819,250          | 0.000                        | \$0       | 0.000                          | \$0     | 0.000             | \$0     |                  |
| \$43,819,250          | 6.000                        | \$262,916 | 0.000                          | \$0     | 0.000             | \$0     | \$262,916        |
| \$43,819,250          | 0.000                        | \$0       | 0.000                          | \$0     | 0.000             | \$0     |                  |
| \$43,819,250          | 2.000                        | \$87,639  | 0.000                          | \$0     | 0.000             | \$0     | \$87,639         |
| \$43,819,250          | 0.000                        | \$0       | 0.000                          | \$0     | 0.000             | \$0     |                  |
| \$43,819,250          | 10.150                       | \$444,765 | 0.000                          | \$0     | 0.000             | \$0     | \$444,765        |
|                       | 0.000                        | \$0       | 0.000                          | \$0     | 0.000             | \$0     |                  |

| ASSESSED<br>VALUATION | GENERAL OPERATING            |             | BOND REDEMPTION                |         | CAPITAL/SPECIAL*  |         | TOTAL<br>REVENUE |
|-----------------------|------------------------------|-------------|--------------------------------|---------|-------------------|---------|------------------|
|                       | TEMPORARY TAX CREDIT<br>LEVY | REVENUE     | CONTRACTUAL OBLIGATION<br>LEVY | REVENUE | ABATEMENT<br>LEVY | REVENUE |                  |
| \$43,819,250          | 42.000                       | \$1,840,409 | 0.000                          | \$0     | 0.000             | \$0     | \$1,848,296      |
|                       | 0.000                        | \$0         | 0.000                          | \$0     | .180              | \$7,887 |                  |

| ASSESSED<br>VALUATION | GENERAL OPERATING            |           | BOND REDEMPTION                |         | CAPITAL/SPECIAL*  |         | TOTAL<br>REVENUE |
|-----------------------|------------------------------|-----------|--------------------------------|---------|-------------------|---------|------------------|
|                       | TEMPORARY TAX CREDIT<br>LEVY | REVENUE   | CONTRACTUAL OBLIGATION<br>LEVY | REVENUE | ABATEMENT<br>LEVY | REVENUE |                  |
| \$10,972,730          | 18.900                       | \$207,385 | 0.000                          | \$0     | 0.000             | \$0     | \$207,385        |
|                       | 0.000                        | \$0       | 0.000                          | \$0     | 0.000             | \$0     |                  |

| ASSESSED<br>VALUATION | GENERAL OPERATING            |           | BOND REDEMPTION                |         | CAPITAL/SPECIAL*  |         | TOTAL<br>REVENUE |
|-----------------------|------------------------------|-----------|--------------------------------|---------|-------------------|---------|------------------|
|                       | TEMPORARY TAX CREDIT<br>LEVY | REVENUE   | CONTRACTUAL OBLIGATION<br>LEVY | REVENUE | ABATEMENT<br>LEVY | REVENUE |                  |
| \$43,819,250          | 3.997                        | \$175,146 | 0.000                          | \$0     | 0.000             | \$0     | \$175,146        |
|                       | 0.000                        | \$0       | 0.000                          | \$0     | 0.000             | \$0     |                  |

| ASSESSED<br>VALUATION | GENERAL OPERATING            |           | BOND REDEMPTION                |         | CAPITAL/SPECIAL*  |         | TOTAL<br>REVENUE |
|-----------------------|------------------------------|-----------|--------------------------------|---------|-------------------|---------|------------------|
|                       | TEMPORARY TAX CREDIT<br>LEVY | REVENUE   | CONTRACTUAL OBLIGATION<br>LEVY | REVENUE | ABATEMENT<br>LEVY | REVENUE |                  |
| \$43,819,250          | 3.997                        | \$175,146 | 0.000                          | \$0     | 0.000             | \$0     | \$175,146        |
|                       | 0.000                        | \$0       | 0.000                          | \$0     | 0.000             | \$0     |                  |

| ASSESSED<br>VALUATION | GENERAL OPERATING            |           | BOND REDEMPTION                |         | CAPITAL/SPECIAL*  |         | TOTAL<br>REVENUE |
|-----------------------|------------------------------|-----------|--------------------------------|---------|-------------------|---------|------------------|
|                       | TEMPORARY TAX CREDIT<br>LEVY | REVENUE   | CONTRACTUAL OBLIGATION<br>LEVY | REVENUE | ABATEMENT<br>LEVY | REVENUE |                  |
| \$43,819,250          | 3.997                        | \$175,146 | 0.000                          | \$0     | 0.000             | \$0     | \$175,146        |
|                       | 0.000                        | \$0       | 0.000                          | \$0     | 0.000             | \$0     |                  |

| ASSESSED<br>VALUATION | GENERAL OPERATING            |           | BOND REDEMPTION                |         | CAPITAL/SPECIAL*  |         | TOTAL<br>REVENUE |
|-----------------------|------------------------------|-----------|--------------------------------|---------|-------------------|---------|------------------|
|                       | TEMPORARY TAX CREDIT<br>LEVY | REVENUE   | CONTRACTUAL OBLIGATION<br>LEVY | REVENUE | ABATEMENT<br>LEVY | REVENUE |                  |
| \$43,819,250          | 3.997                        | \$175,146 | 0.000                          | \$0     | 0.000             | \$0     | \$175,146        |
|                       | 0.000                        | \$0       | 0.000                          | \$0     | 0.000             | \$0     |                  |

| ASSESSED<br>VALUATION | GENERAL OPERATING            |           | BOND REDEMPTION                |         | CAPITAL/SPECIAL*  |         | TOTAL<br>REVENUE |
|-----------------------|------------------------------|-----------|--------------------------------|---------|-------------------|---------|------------------|
|                       | TEMPORARY TAX CREDIT<br>LEVY | REVENUE   | CONTRACTUAL OBLIGATION<br>LEVY | REVENUE | ABATEMENT<br>LEVY | REVENUE |                  |
| \$43,819,250          | 3.997                        | \$175,146 | 0.000                          | \$0     | 0.000             | \$0     | \$175,146        |
|                       | 0.000                        | \$0       | 0.000                          | \$0     | 0.000             | \$0     |                  |

| ASSESSED<br>VALUATION | GENERAL OPERATING            |           | BOND REDEMPTION                |         | CAPITAL/SPECIAL*  |         | TOTAL<br>REVENUE |
|-----------------------|------------------------------|-----------|--------------------------------|---------|-------------------|---------|------------------|
|                       | TEMPORARY TAX CREDIT<br>LEVY | REVENUE   | CONTRACTUAL OBLIGATION<br>LEVY | REVENUE | ABATEMENT<br>LEVY | REVENUE |                  |
| \$43,819,250          | 3.997                        | \$175,146 | 0.000                          | \$0     | 0.000             | \$0     | \$175,146        |
|                       | 0.000                        | \$0       | 0.000                          | \$0     | 0.000             | \$0     |                  |

| ASSESSED<br>VALUATION | GENERAL OPERATING            |           | BOND REDEMPTION                |         | CAPITAL/SPECIAL*  |         | TOTAL<br>REVENUE |
|-----------------------|------------------------------|-----------|--------------------------------|---------|-------------------|---------|------------------|
|                       | TEMPORARY TAX CREDIT<br>LEVY | REVENUE   | CONTRACTUAL OBLIGATION<br>LEVY | REVENUE | ABATEMENT<br>LEVY | REVENUE |                  |
| \$43,819,250          | 3.997                        | \$175,146 | 0.000                          | \$0     | 0.000             | \$0     | \$175,146        |
|                       | 0.000                        | \$0       | 0.000                          | \$0     | 0.000             | \$0     |                  |

| ASSESSED<br>VALUATION | GENERAL OPERATING            |           | BOND REDEMPTION                |         | CAPITAL/SPECIAL*  |         | TOTAL<br>REVENUE |
|-----------------------|------------------------------|-----------|--------------------------------|---------|-------------------|---------|------------------|
|                       | TEMPORARY TAX CREDIT<br>LEVY | REVENUE   | CONTRACTUAL OBLIGATION<br>LEVY | REVENUE | ABATEMENT<br>LEVY | REVENUE |                  |
| \$43,819,250          | 3.997                        | \$175,146 | 0.000                          | \$0     | 0.000             | \$0     | \$175,146        |
|                       | 0.000                        | \$0       | 0.000                          | \$0     | 0.000             | \$0     |                  |

| ASSESSED<br>VALUATION | GENERAL OPERATING            |           | BOND REDEMPTION                |         | CAPITAL/SPECIAL*  |         | TOTAL<br>REVENUE |
|-----------------------|------------------------------|-----------|--------------------------------|---------|-------------------|---------|------------------|
|                       | TEMPORARY TAX CREDIT<br>LEVY | REVENUE   | CONTRACTUAL OBLIGATION<br>LEVY | REVENUE | ABATEMENT<br>LEVY | REVENUE |                  |
| \$43,819,250          | 3.997                        | \$175,146 | 0.000                          | \$0     | 0.000             | \$0     | \$175,146        |
|                       | 0.000                        | \$0       | 0.000                          | \$0     | 0.000             | \$0     |                  |

| ASSESSED<br>VALUATION | GENERAL OPERATING            |           | BOND REDEMPTION                |         | CAPITAL/SPECIAL*  |         | TOTAL<br>REVENUE |
|-----------------------|------------------------------|-----------|--------------------------------|---------|-------------------|---------|------------------|
|                       | TEMPORARY TAX CREDIT<br>LEVY | REVENUE   | CONTRACTUAL OBLIGATION<br>LEVY | REVENUE | ABATEMENT<br>LEVY | REVENUE |                  |
| \$43,819,250          | 3.997                        | \$175,146 | 0.000                          | \$0     | 0.000             | \$0     | \$175,146        |
|                       | 0.000                        | \$0       | 0.000                          | \$0     | 0.000             | \$0     |                  |

| ASSESSED<br>VALUATION | GENERAL OPERATING            |           | BOND REDEMPTION                |         | CAPITAL/SPECIAL*  |         | TOTAL<br>REVENUE |
|-----------------------|------------------------------|-----------|--------------------------------|---------|-------------------|---------|------------------|
|                       | TEMPORARY TAX CREDIT<br>LEVY | REVENUE   | CONTRACTUAL OBLIGATION<br>LEVY | REVENUE | ABATEMENT<br>LEVY | REVENUE |                  |
| \$43,819,250          | 3.997                        | \$175,146 | 0.000                          | \$0     | 0.000             | \$0     | \$175,146        |
|                       | 0.000                        | \$0       | 0.000                          | \$0     | 0.000             | \$0     |                  |

| ASSESSED<br>VALUATION | GENERAL OPERATING            |           | BOND REDEMPTION                |         | CAPITAL/SPECIAL*  |         | TOTAL<br>REVENUE |
|-----------------------|------------------------------|-----------|--------------------------------|---------|-------------------|---------|------------------|
|                       | TEMPORARY TAX CREDIT<br>LEVY | REVENUE   | CONTRACTUAL OBLIGATION<br>LEVY | REVENUE | ABATEMENT<br>LEVY | REVENUE |                  |
| \$43,819,250          | 3.997                        | \$175,146 | 0.000                          | \$0     | 0.000             | \$0     | \$175,146        |
|                       | 0.000                        | \$0       | 0.000                          | \$0     | 0.000             | \$0     |                  |



|  | ASSESSED VALUATION  | GENERAL OPERATING         |                  | BOND REDEMPTION                     |            | CAPITAL/SPECIAL* |            | TOTAL            |
|--|---------------------|---------------------------|------------------|-------------------------------------|------------|------------------|------------|------------------|
|  |                     | TEMPORARY TAX CREDIT LEVY | REVENUE          | CONTRACTUAL OBLIGATION REVENUE DATE | TERM LEVY  | ABATEMENT        | REVENUE    |                  |
| <b>LOCAL IMPROVEMENT AND SERVICE DISTRICTS</b>       |                     |                           |                  |                                     |            |                  |            |                  |
| <b>SANITATION DISTRICTS</b>                          |                     |                           |                  |                                     |            |                  |            |                  |
| Leadville Sanitation                                 | \$15,275,260        | 3.222                     | \$49,217         | 0.000                               | \$0        | 0.000            | \$0        | \$49,217         |
|  |                     | 0.000                     | \$0              | 0.000                               | \$0        | 0.000            | \$0        |                  |
| Silverhills Sanitation                               | \$456,230           | 36.150                    | \$16,493         | 0.000                               | \$0        | 0.000            | \$0        | \$16,493         |
|  |                     | 0.000                     | \$0              | 0.000                               | \$0        | 0.000            | \$0        |                  |
| <b>TOTAL</b>   | <b>\$15,731,490</b> | <b>XXX</b>                | <b>\$65,710</b>  | <b>XXX</b>                          | <b>\$0</b> | <b>XXX</b>       | <b>\$0</b> | <b>\$65,710</b>  |
|  |                     | <b>XXX</b>                | <b>\$0</b>       | <b>XXX</b>                          | <b>\$0</b> | <b>XXX</b>       | <b>\$0</b> |                  |
| <b>OTHER DISTRICTS</b>                               |                     |                           |                  |                                     |            |                  |            |                  |
| St. Vincent Hospital                                 | \$36,488,940        | 5.481                     | \$199,996        | 0.000                               | \$0        | 0.000            | \$0        | \$199,996        |
|  |                     | 0.000                     | \$0              | 0.000                               | \$0        | 0.000            | \$0        |                  |
| Sylvan Lakes Water & San                             | \$278,710           | 4.660                     | \$1,299          | 0.000                               | \$0        | 0.000            | \$0        | \$1,299          |
|  |                     | 0.000                     | \$0              | 0.000                               | \$0        | 0.000            | \$0        |                  |
| <b>TOTAL</b>   | <b>\$36,767,650</b> | <b>XXX</b>                | <b>\$201,295</b> | <b>XXX</b>                          | <b>\$0</b> | <b>XXX</b>       | <b>\$0</b> | <b>\$201,295</b> |
|  |                     | <b>XXX</b>                | <b>\$0</b>       | <b>XXX</b>                          | <b>\$0</b> | <b>XXX</b>       | <b>\$0</b> |                  |
| <b>TOTAL LOCAL IMPROVEMENT AND SERVICE DISTRICTS</b> | <b>\$52,499,140</b> | <b>XXX</b>                | <b>\$267,004</b> | <b>XXX</b>                          | <b>\$0</b> | <b>XXX</b>       | <b>\$0</b> | <b>\$267,004</b> |
|  |                     | <b>XXX</b>                | <b>\$0</b>       | <b>XXX</b>                          | <b>\$0</b> | <b>XXX</b>       | <b>\$0</b> |                  |


CERTIFICATION OF LEVIES AND REVENUES  
As of January 1, 1996

Lake County

SUMMARY OF LEVIES AND REVENUES

| TYPE OF LEVY                         | ASSESSED VALUATION  | GENERAL OPERATING TEMP TAX CREDIT REVENUE | BOND REDEMPTION CONTRACTUAL OBLIGATION REVENUE | OVERRIDES TRANSPORTATION REVENUE | OTHER* REVENUE | TOTAL REVENUES     |
|--------------------------------------|---------------------|---|--|----------------------------------|----------------|--------------------|
| <b>SCHOOLS</b>                       |                     |   |  |                                  |                |                    |
| Districts                            | \$43,819,250        | \$1,829,454                               | \$416,502                                      | \$0                              | \$0            | \$2,245,956        |
| Junior Colleges                      | \$43,819,250        | \$175,146                                 | \$0  | ////////                         | \$0            | \$175,146          |
| Sub-Total Schools                    | XXX                 | \$2,004,599                               | \$416,502                                      | \$0                              | \$0            | \$2,421,101        |
| <b>LOCAL GOVERNMENT</b>              |                     |   |  |                                  |                |                    |
| Counties                             | \$43,819,250        | \$1,840,409                               | \$0  | ////////                         | \$7,887        | \$1,848,296        |
| Cities and Towns                     | \$10,972,730        | \$207,385                                 | \$0  | ////////                         | \$0            | \$207,385          |
| Local Improv. & Service              | \$52,499,140        | \$267,004                                 | \$0  | ////////                         | \$0            | \$267,004          |
| Sub-Total Local Gov't                | XXX                 | \$2,314,797                               | \$0  | ////////                         | \$7,887        | \$2,322,685        |
| <b>TOTAL VALUATION &amp; REVENUE</b> | <b>\$43,819,250</b> | <b>\$4,319,397</b>                        | <b>\$416,502</b>                               | <b>\$0</b>                       | <b>\$7,887</b> | <b>\$4,743,786</b> |

\* See detail for specific fund type and name.



CERTIFICATION OF LEVIES AND REVENUES  
As of January 1, 1996

La Plata County

| District Number<br>and Name | ASSESSED<br>VALUATION | GENERAL FUND                 |              | BOND REDEMPTION                 |             | OVERRIDES              |         | ADA-ASBESTOS/SPECIAL* |         | TOTAL  |              |
|-----------------------------|-----------------------|------------------------------|--------------|---------------------------------|-------------|------------------------|---------|-----------------------|---------|--------|--------------|
|                             |                       | TEMPORARY TAX CREDIT<br>LEVY | REVENUE      | CONTRACTUAL OBLIGATION-<br>LEVY | REVENUE     | TRANSPORTATION<br>LEVY | REVENUE | ABATEMENT<br>LEVY     | REVENUE |        |              |
| <b>SCHOOL DISTRICTS</b>     |                       |                              |              |                                 |             |                        |         |                       |         |        |              |
| 1520                        | \$586,247,740         | 28.223                       | \$16,545,670 | 3.285                           | \$1,925,824 | 0.000                  | \$0     | 0.000                 | \$0     | 31.508 | \$18,471,494 |
| Durango 9 R                 |                       | 0.000                        | \$0          | 0.000                           | \$0         | 0.000                  | \$0     | 0.000                 | \$0     |        |              |
| 1531 (1)                    | \$90,489,410          | 33.165                       | \$3,001,048  | 14.351                          | \$1,298,599 | 0.000                  | \$0     | 0.000                 | \$0     | 47.516 | \$4,299,647  |
| Bayfield 10 JT R            |                       | 0.000                        | \$0          | 0.000                           | \$0         | 0.000                  | \$0     | 0.000                 | \$0     |        |              |
| 1541 (2)                    | \$75,368,020          | 31.155                       | \$2,348,091  | 0.000                           | \$0         | 0.000                  | \$0     | 0.000                 | \$0     | 31.155 | \$2,348,091  |
| Ignacio 11 JT               |                       | 0.000                        | \$0          | 0.000                           | \$0         | 0.000                  | \$0     | 0.000                 | \$0     |        |              |
| TOTAL                       | \$752,104,170         | XXX                          | \$21,894,809 | XXX                             | \$3,224,423 | XXX                    | \$0     | XXX                   | \$0     | XXX    | \$25,119,232 |

(1) 1532 - Archuleta

(2) 1542 - Archuleta

| District Number<br>and Name             | ASSESSED<br>VALUATION | GENERAL OPERATING            |             | BOND REDEMPTION                 |         | CAPITAL/SPECIAL*  |         | TOTAL |             |
|---|-----------------------|------------------------------|-------------|---------------------------------|---------|-------------------|---------|-------|-------------|
|   |                       | TEMPORARY TAX CREDIT<br>LEVY | REVENUE     | CONTRACTUAL OBLIGATION-<br>LEVY | REVENUE | ABATEMENT<br>LEVY | REVENUE |       |             |
| <b>LOCAL GOVERNMENT COUNTY PURPOSES</b> |                       |                              |             |                                 |         |                   |         |       |             |
| General                                 | \$752,104,170         | 4.114                        | \$3,094,157 | 0.000                           | \$0     | 0.000             | \$0     | 4.114 | \$3,094,157 |
| Road And Bridge                         |                       | 0.000                        | \$0         | 0.000                           | \$0     | 0.000             | \$0     |       |             |
| Public Welfare                          |                       | 3.663                        | \$2,754,958 | 0.000                           | \$0     | 0.000             | \$0     | 3.663 | \$2,754,958 |
|   |                       | 0.000                        | \$0         | 0.000                           | \$0     | 0.000             | \$0     |       |             |
|   |                       | .723                         | \$543,771   | 0.000                           | \$0     | 0.000             | \$0     | .723  | \$543,771   |
|   |                       | 0.000                        | \$0         | 0.000                           | \$0     | 0.000             | \$0     |       |             |
| TOTAL                                   | \$752,104,170         | 8.500                        | \$6,392,885 | 0.000                           | \$0     | 0.000             | \$0     | 8.500 | \$6,392,885 |
|   |                       | 0.000                        | \$0         | 0.000                           | \$0     | 0.000             | \$0     |       |             |
| <b>CITIES AND TOWNS</b>                 |                       |                              |             |                                 |         |                   |         |       |             |
| Bayfield                                | \$7,676,030           | 7.137                        | \$54,784    | 0.000                           | \$0     | 0.000             | \$0     | 7.137 | \$54,784    |
|   |                       | 0.000                        | \$0         | 0.000                           | \$0     | 0.000             | \$0     |       |             |

|              | ASSESSED VALUATION   | GENERAL OPERATING TEMPORARY TAX CREDIT LEVY | REVENUE          | LEVY       | BOND REDEMPTION CONTRACTUAL OBLIGATION REVENUE DATE | TERM | CAPITAL/SPECIAL ABATEMENT LEVY | REVENUE    | TOTAL REVENUE    |
|--------------|----------------------|---|------------------|------------|---|------|--------------------------------|------------|------------------|
| Durango      | \$145,719,140        | 2.507                                       | \$365,318        | 0.000      | \$0   |      | 0.000                          | \$0        | \$365,318        |
|              |                      | 0.000                                       | \$0              | 0.000      | \$0   |      | 0.000                          | \$0        |                  |
| Ignacio      | \$2,609,630          | 5.531                                       | \$14,434         | 0.000      | \$0   |      | 0.000                          | \$0        | \$14,434         |
|              |                      | 0.000                                       | \$0              | 0.000      | \$0   |      | 0.000                          | \$0        |                  |
| <b>TOTAL</b> | <b>\$156,004,800</b> | <b>XXX</b>                                  | <b>\$434,536</b> | <b>XXX</b> | <b>\$0</b>  |      | <b>XXX</b>                     | <b>\$0</b> | <b>\$434,536</b> |
|              |                      | <b>XXX</b>                                  | <b>\$0</b>       | <b>XXX</b> | <b>\$0</b>  |      | <b>XXX</b>                     | <b>\$0</b> |                  |

|  | ASSESSED VALUATION   | GENERAL OPERATING TEMPORARY TAX CREDIT LEVY | REVENUE          | LEVY       | BOND REDEMPTION CONTRACTUAL OBLIGATION REVENUE DATE | TERM | CAPITAL/SPECIAL ABATEMENT LEVY | REVENUE    | TOTAL REVENUE    |
|--|----------------------|---|------------------|------------|---|------|--------------------------------|------------|------------------|
| <b>LOCAL IMPROVEMENT AND SERVICE DISTRICTS</b> |                      |   |                  |            |   |      |                                |            |                  |
| <b>METROPOLITAN DISTRICTS</b>                  |                      |   |                  |            |   |      |                                |            |                  |
| Animas Mosquito Control                        | \$222,989,800        | .409  | \$91,203         | 0.000      | \$0   |      | 0.000                          | \$0        | \$91,203         |
|  |                      | 0.000                                       | \$0              | 0.000      | \$0   |      | 0.000                          | \$0        |                  |
| Durango West Metro No. 1                       | \$1,390,410          | 0.000                                       | \$0              | 61.200     | \$85,093  | 1994 | 0.000                          | \$0        | \$85,093         |
|  |                      | 0.000                                       | \$0              | 0.000      | \$0   |      | 0.000                          | \$0        |                  |
| Durango West Metro No. 2                       | \$5,548,390          | 0.000                                       | \$0              | 23.370     | \$129,666   | 1995 | 0.000                          | \$0        | \$215,794        |
|  |                      | 0.000                                       | \$0              | 15.523     | \$86,128  | 1990 | 0.000                          | \$0        |                  |
|  |                      |   |                  | 0.000      | \$0   |      |                                |            |                  |
| Edgemont Ranch Metro                           | \$2,044,590          | 7.234                                       | \$14,791         | 0.000      | \$0   |      | 0.000                          | \$0        | \$14,791         |
|  |                      | 0.000                                       | \$0              | 0.000      | \$0   |      | 0.000                          | \$0        |                  |
| El Rancho Florida Metro                        | \$1,752,820          | 0.000                                       | \$0              | 15.068     | \$26,411  | 1986 | 0.000                          | \$0        | \$26,411         |
|  |                      | 0.000                                       | \$0              | 0.000      | \$0   |      | 0.000                          | \$0        |                  |
| Florida Mosquito Control                       | \$98,429,500         | .390  | \$38,388         | 0.000      | \$0   |      | 0.000                          | \$0        | \$38,388         |
|  |                      | 0.000                                       | \$0              | 0.000      | \$0   |      | 0.000                          | \$0        |                  |
| Forest Lake Metro                              | \$4,701,210          | 42.109                                      | \$197,963        | 0.000      | \$0   |      | 0.000                          | \$0        | \$197,963        |
|  |                      | 0.000                                       | \$0              | 0.000      | \$0   |      | 0.000                          | \$0        |                  |
| Purgatory Metro                                | \$6,237,110          | 6.250                                       | \$38,982         | 4.313      | \$26,901  | 1989 | 0.000                          | \$0        | \$170,354        |
|  |                      | 0.000                                       | \$0              | 16.750     | \$104,472   | 1989 | 0.000                          | \$0        |                  |
|  |                      |   |                  | 0.000      | \$0   |      |                                |            |                  |
| <b>TOTAL</b>                                   | <b>\$343,093,830</b> | <b>XXX</b>                                  | <b>\$381,326</b> | <b>XXX</b> | <b>\$458,670</b>                                    |      | <b>XXX</b>                     | <b>\$0</b> | <b>\$839,996</b> |
|  |                      | <b>XXX</b>                                  | <b>\$0</b>       | <b>XXX</b> | <b>\$0</b>  |      | <b>XXX</b>                     | <b>\$0</b> |                  |

|                           | ASSESSED VALUATION | GENERAL OPERATING TEMPORARY TAX CREDIT LEVY | REVENUE   | LEVY  | BOND REDEMPTION CONTRACTUAL OBLIGATION REVENUE DATE | TERM | CAPITAL/SPECIAL ABATEMENT LEVY | REVENUE | TOTAL REVENUE |
|---------------------------|--------------------|---|-----------|-------|---|------|--------------------------------|---------|---------------|
| <b>FIRE DISTRICTS</b>     |                    |   |           |       |   |      |                                |         |               |
| Animas Fire Prot          | \$173,910,060      | 5.059                                       | \$879,811 | 3.552 | \$617,729   |      | 0.000                          | \$0     | \$1,497,540   |
|                           |                    | 0.000                                       | \$0       | 0.000 | \$0   |      | 0.000                          | \$0     |               |
| Fort Lewis Mesa Fire Prot | \$17,899,760       | 5.565                                       | \$99,612  | 0.000 | \$0   |      | 0.000                          | \$0     | \$98,717      |
|                           |                    | (.050)                                      | (\$895)   | 0.000 | \$0   |      | 0.000                          | \$0     |               |
| Hemosa Cliff Fire Prot    | \$24,533,090       | 6.315                                       | \$154,926 | 4.176 | \$102,450   | 1985 | 0.000                          | \$0     | \$257,377     |
|                           |                    | 0.000                                       | \$0       | 0.000 | \$0   |      | 0.000                          | \$0     |               |

CERTIFICATION OF LEVIES AND REVENUES  
As of January 1, 1996

La Plata County

|                             | GENERAL OPERATING  |                           | BOND REDEMPTION |                                     | CAPITAL/SPECIAL* |         | TOTAL |     |        |             |
|-----------------------------|--------------------|---------------------------|-----------------|-------------------------------------|------------------|---------|-------|-----|--------|-------------|
|                             | ASSESSED VALUATION | TEMPORARY TAX CREDIT LEVY | REVENUE         | CONTRACTUAL OBLIGATION REVENUE DATE | ABATEMENT        | REVENUE |       |     |        |             |
| <b>FIRE DISTRICTS contd</b> |                    |                           |                 |                                     |                  |         |       |     |        |             |
| Los Pinos Fire Prot         | \$87,855,380       | 1.400                     | \$122,998       | .853                                | \$74,941         | 1988    | 0.000 | \$0 | 2.253  | \$197,938   |
|                             |                    | 0.000                     | \$0             | 0.000                               | \$0              |         | 0.000 | \$0 | 0.000  | \$0         |
| Rafter J Fire Prot          | \$5,795,390        | 5.022                     | \$29,104        | 0.000                               | \$0              |         | 0.000 | \$0 | 5.022  | \$29,104    |
|                             |                    | 0.000                     | \$0             | 0.000                               | \$0              |         | 0.000 | \$0 | 0.000  | \$0         |
| Upper Pine River Fire Prot  | \$98,032,110       | 2.642                     | \$259,001       | 0.000                               | \$0              |         | 0.000 | \$0 | 2.642  | \$259,001   |
|                             |                    | 0.000                     | \$0             | 0.000                               | \$0              |         | 0.000 | \$0 | 0.000  | \$0         |
| <b>TOTAL</b>                | \$408,025,790      | XXX                       | \$1,545,452     | XXX                                 | \$795,119        |         | XXX   | \$0 | XXX    | \$2,339,677 |
|                             |                    | XXX                       | (\$895)         | XXX                                 | \$0              |         | XXX   | \$0 | XXX    | \$0         |
| <b>SANITATION DISTRICTS</b> |                    |                           |                 |                                     |                  |         |       |     |        |             |
| Bayfield Sanitation-A       | \$7,588,590        | .679                      | \$5,153         | 0.000                               | \$0              |         | 0.000 | \$0 | .679   | \$5,153     |
|                             |                    | 0.000                     | \$0             | 0.000                               | \$0              |         | 0.000 | \$0 | 0.000  | \$0         |
| Bayfield Sanitation-B [1]   | \$1,181,470        | 0.000                     | \$0             | 0.000                               | \$0              |         | 0.000 | \$0 | 0.000  | \$0         |
|                             |                    | 0.000                     | \$0             | 0.000                               | \$0              |         | 0.000 | \$0 | 0.000  | \$0         |
| Bayfield Sanitation-C [2]   | \$558,380          | 2.353                     | \$1,314         | 0.000                               | \$0              |         | 0.000 | \$0 | 4.706  | \$2,628     |
|                             |                    | 0.000                     | \$0             | 2.353                               | \$1,314          |         | 0.000 | \$0 | 0.000  | \$0         |
| Hermosa Sanitation          | \$14,626,500       | 0.000                     | \$0             | 0.000                               | \$0              |         | 0.000 | \$0 | 0.000  | \$0         |
|                             |                    | 0.000                     | \$0             | 0.000                               | \$0              |         | 0.000 | \$0 | 0.000  | \$0         |
| Ignacio Sanitation          | \$2,556,620        | 0.000                     | \$0             | 0.000                               | \$0              |         | 0.000 | \$0 | 0.000  | \$0         |
|                             |                    | 0.000                     | \$0             | 0.000                               | \$0              |         | 0.000 | \$0 | 0.000  | \$0         |
| Loma Linda Sanitation       | \$1,982,380        | 0.000                     | \$0             | 10.000                              | \$19,824         | 1986    | 0.000 | \$0 | 10.000 | \$19,824    |
|                             |                    | 0.000                     | \$0             | 0.000                               | \$0              |         | 0.000 | \$0 | 0.000  | \$0         |
| South Durango Sanitation    | \$6,670,460        | 1.574                     | \$10,499        | 0.000                               | \$0              |         | 0.000 | \$0 | 1.574  | \$10,499    |
|                             |                    | 0.000                     | \$0             | 0.000                               | \$0              |         | 0.000 | \$0 | 0.000  | \$0         |
| <b>TOTAL</b>                | \$35,164,400       | XXX                       | \$16,966        | XXX                                 | \$19,824         |         | XXX   | \$0 | XXX    | \$38,103    |
|                             |                    | XXX                       | \$0             | XXX                                 | \$1,314          |         | XXX   | \$0 | XXX    | \$0         |

|                                    |                      |            |                  |            |                |            |            |            |                  |
|------------------------------------|----------------------|------------|------------------|------------|----------------|------------|------------|------------|------------------|
| <b>CEMETERY DISTRICTS</b>          |                      |            |                  |            |                |            |            |            |                  |
| Ignacio-Allison-Oxford Cemetery    | \$43,514,720         | .244       | \$10,618         | 0.000      | \$0            | 0.000      | \$0        | .244       | \$10,618         |
| Pine River Cemetery                | \$90,488,410         | 0.000      | \$0              | 0.000      | \$0            | 0.000      | \$0        | .342       | \$30,947         |
|                                    |                      | .342       | \$30,947         | 0.000      | \$0            | 0.000      | \$0        |            |                  |
|                                    |                      | 0.000      | \$0              | 0.000      | \$0            | 0.000      | \$0        |            |                  |
| <b>TOTAL</b>                       | <b>\$134,003,130</b> | <b>XXX</b> | <b>\$41,565</b>  | <b>XXX</b> | <b>\$0</b>     | <b>XXX</b> | <b>\$0</b> | <b>XXX</b> | <b>\$41,565</b>  |
|                                    |                      | XXX        | \$0              | XXX        | \$0            | XXX        | \$0        |            |                  |
| <b>LIBRARY DISTRICTS</b>           |                      |            |                  |            |                |            |            |            |                  |
| Ignacio Community Library          | \$75,368,020         | .586       | \$44,166         | 0.000      | \$0            | 0.000      | \$0        | .586       | \$44,166         |
| Pine River Public Library          | \$90,488,410         | 0.000      | \$0              | 0.000      | \$0            | 0.000      | \$0        | .611       | \$55,288         |
|                                    |                      | .611       | \$55,288         | 0.000      | \$0            | 0.000      | \$0        |            |                  |
|                                    |                      | 0.000      | \$0              | 0.000      | \$0            | 0.000      | \$0        |            |                  |
| <b>TOTAL</b>                       | <b>\$165,856,430</b> | <b>XXX</b> | <b>\$99,454</b>  | <b>XXX</b> | <b>\$0</b>     | <b>XXX</b> | <b>\$0</b> | <b>XXX</b> | <b>\$99,454</b>  |
|                                    |                      | XXX        | \$0              | XXX        | \$0            | XXX        | \$0        |            |                  |
| <b>WATER CONSERVANCY DISTRICTS</b> |                      |            |                  |            |                |            |            |            |                  |
| Animas-La Plata Water Cons         | \$284,288,080        | .389       | \$110,588        | .018       | \$5,117        | 0.000      | \$0        | .355       | \$100,922        |
| Florida Water Conservancy          | \$90,752,170         | (.052)     | (\$14,783)       | 0.000      | \$0            | 0.000      | \$0        | .348       | \$31,582         |
| La Plata Water Conservancy         | \$15,991,320         | .300       | \$4,797          | 0.000      | \$0            | 0.000      | \$0        | .300       | \$4,797          |
|                                    |                      | 0.000      | \$0              | 0.000      | \$0            | 0.000      | \$0        |            |                  |
| <b>TOTAL</b>                       | <b>\$391,031,570</b> | <b>XXX</b> | <b>\$146,967</b> | <b>XXX</b> | <b>\$5,117</b> | <b>XXX</b> | <b>\$0</b> | <b>XXX</b> | <b>\$137,301</b> |
|                                    |                      | XXX        | (\$14,783)       | XXX        |                | XXX        |            |            |                  |
| <b>OTHER DISTRICTS</b>             |                      |            |                  |            |                |            |            |            |                  |
| Durango Hills Road Improvement     | \$1,492,920          | 20.379     | \$30,424         | 0.000      | \$0            | 0.000      | \$0        | 20.379     | \$30,424         |
| Elbert Creek Water & San           | \$1,875,000          | 0.000      | \$0              | 0.000      | \$0            | 0.000      | \$0        | 0.000      | \$0              |
|                                    |                      | 0.000      | \$0              | 0.000      | \$0            | 0.000      | \$0        |            |                  |
|                                    |                      | 0.000      | \$0              | 0.000      | \$0            | 0.000      | \$0        |            |                  |

CERTIFICATION OF LEVIES AND REVENUES  
As of January 1, 1996

La Plata County

| OTHER DISTRICTS cont'd                          | ASSESSED VALUATION | GENERAL OPERATING         |                                | BOND REDEMPTION                     |                        | CAPITAL/SPECIAL*        |                   | TOTAL REVENUE |
|---|--------------------|---------------------------|--------------------------------|-------------------------------------|------------------------|-------------------------|-------------------|---------------|
|   |                    | TEMPORARY TAX CREDIT LEVY | REVENUE LEVY                   | CONTRACTUAL OBLIGATION REVENUE DATE | TERM LEVY              | ABATEMENT REVENUE LEVY  |                   |               |
| Southwest Colorado Television Translator Assoc. | \$17,688,700       | .838                      | \$14,823                       | 0.000                               | \$0                    | 0.000                   | \$0               | \$14,823      |
| Southwestern Water Conservation                 | \$752,104,170      | 0.000<br>.411<br>(.016)   | \$0<br>\$309,115<br>(\$12,034) | 0.000<br>0.000<br>0.000             | \$0<br>\$0<br>\$0      | 0.000<br>0.000<br>0.000 | \$0<br>\$0<br>\$0 | \$297,081     |
| TOTAL   | \$773,160,790      | XXX<br>XXX                | \$354,362<br>(\$12,034)        | XXX<br>XXX                          | \$0<br>\$0             | XXX<br>XXX              | \$0<br>\$0        | \$342,328     |
| TOTAL LOCAL IMPROVEMENT AND SERVICE DISTRICTS   | \$2,250,335,940    | XXX<br>XXX                | \$2,586,092<br>(\$12,034)      | XXX<br>XXX                          | \$1,278,731<br>\$1,314 | XXX<br>XXX              | \$0<br>\$0        | \$3,838,425   |

[1] Sub-Dist. of Bayfield Sanitation - A [2] Sub-Dist. of Bayfield Sanitation - A



SUMMARY OF LEVIES AND REVENUES

| TYPE OF LEVY              | ASSESSED VALUATION | GENERAL OPERATING TEMP TAX CREDIT REVENUE | BOND REDEMPTION CONTRACTUAL OBLIGATION REVENUE | OVERRIDES TRANSPORTATION REVENUE | OTHER* REVENUE | TOTAL REVENUES |
|---------------------------|--------------------|---|--|----------------------------------|----------------|----------------|
| SCHOOLS                   |                    |   |  |                                  |                |                |
| Districts                 | \$752,104,170      | \$21,894,809                              | \$3,224,423                                    | \$0                              | \$0            | \$25,119,232   |
|                           |                    | \$0                                       | \$0  | \$0                              |                |                |
| LOCAL GOVERNMENT          |                    |   |  |                                  |                |                |
| Counties                  | \$752,104,170      | \$6,392,885                               | \$0  | ////////                         | \$0            | \$6,392,885    |
|                           |                    | \$0                                       | \$0  | ////////                         |                |                |
| Cities and Towns          | \$156,004,800      | \$434,536                                 | \$0  | ////////                         | \$0            | \$434,536      |
|                           |                    | \$0                                       | \$0  | ////////                         |                |                |
| Local Improv. & Service   | \$2,250,335,940    | \$2,586,092                               | \$1,278,731                                    | ////////                         | \$0            | \$3,864,823    |
|                           |                    | (\$27,712)                                | \$1,314  | ////////                         |                |                |
| Sub-Total Local Gov't     | XXX                | \$9,413,513                               | \$1,278,731                                    | ////////                         | \$0            | \$10,692,244   |
|                           |                    | (\$27,712)                                | \$1,314  | ////////                         |                |                |
| TOTAL VALUATION & REVENUE | \$752,104,170      | \$31,308,322                              | \$4,503,154                                    | \$0                              | \$0            | \$35,785,078   |
|                           |                    | (\$27,712)                                | \$1,314  |                                  |                |                |

\* See detail for specific fund type and name.

CERTIFICATION OF LEVIES AND REVENUES  
As of January 1, 1996

Larimer County

| District Number<br>and Name | ASSESSED<br>VALUATION | GENERAL FUND                 |              | BOND REDEMPTION                |              | OVERRIDES              |             | ADA-ASBESTOS/SPECIAL* |           | TOTAL<br>REVENUE |
|-----------------------------|-----------------------|------------------------------|--------------|--------------------------------|--------------|------------------------|-------------|-----------------------|-----------|------------------|
|                             |                       | TEMPORARY TAX CREDIT<br>LEVY | REVENUE      | CONTRACTUAL OBLIGATION<br>LEVY | REVENUE      | TRANSPORTATION<br>LEVY | REVENUE     | ABATEMENT<br>LEVY     | REVENUE   |                  |
| SCHOOL DISTRICTS            |                       |                              |              |                                |              |                        |             |                       |           |                  |
| 472 (1) (2)                 | \$4,026,380           | 37.594                       | \$151,368    | 10.742                         | \$43,251     | 0.000                  | \$0         | 0.000                 | \$0       | \$195,006        |
| St. Vrain Valley RE 1 J     |                       | 0.000                        | \$0          | 0.000                          | \$0          | 0.000                  | \$0         | .096                  | \$387     |                  |
| 1550 #1                     | \$1,058,890,520       | 38.006                       | \$40,244,193 | 10.500                         | \$11,118,350 | 2.913                  | \$3,084,548 | 0.000                 | \$0       | \$54,765,818     |
| Poudre R 1                  |                       | 0.000                        | \$0          | 0.000                          | \$0          | 0.000                  | \$0         | .301                  | \$318,726 |                  |
| 1561 (3) (4)                | \$465,374,830         | 37.169                       | \$17,297,517 | 10.264                         | \$4,776,607  | 0.000                  | \$0         | 0.000                 | \$0       | \$22,126,246     |
| Thompson R 2 J              |                       | 0.000                        | \$0          | 0.000                          | \$0          | 0.000                  | \$0         | .112                  | \$52,122  |                  |
| 1571 #2 (5)                 | \$131,463,090         | 37.968                       | \$4,991,391  | 3.848                          | \$505,870    | 1.478                  | \$194,302   | 0.000                 | \$0       | \$5,727,715      |
| Park R 3 J                  |                       | 0.000                        | \$0          | 0.000                          | \$0          | 0.000                  | \$0         | .275                  | \$36,152  |                  |
| 3112 (6)                    | \$188,620             | 32.879                       | \$6,202      | 10.254                         | \$1,934      | 0.000                  | \$0         | 0.000                 | \$0       | \$8,325          |
| Johnstown-Milliken RE 5 J   |                       | 0.000                        | \$0          | 0.000                          | \$0          | 0.000                  | \$0         | 1.003                 | \$189     |                  |
| TOTAL                       | \$1,659,943,440       | XXX                          | \$62,690,670 | XXX                            | \$16,446,013 | XXX                    | \$3,278,851 | XXX                   | \$0       | \$82,823,110     |
|                             |                       | XXX                          | \$0          | XXX                            | \$0          | XXX                    | \$0         | XXX                   | \$407,576 |                  |

#1 See Footnote No. 1

#2 See Footnote No. 2

(1) 0471 - Boulder

(6) 1563 - Weld

(2) 0473 - Weld

(6) 3111 - Weld

| LOCAL GOVERNMENT<br>COUNTY PURPOSES | ASSESSED<br>VALUATION | GENERAL OPERATING            |               | BOND REDEMPTION                |         | CAPITAL/SPECIAL*  |           | TOTAL<br>REVENUE |
|-------------------------------------|-----------------------|------------------------------|---------------|--------------------------------|---------|-------------------|-----------|------------------|
|                                     |                       | TEMPORARY TAX CREDIT<br>LEVY | REVENUE       | CONTRACTUAL OBLIGATION<br>LEVY | REVENUE | ABATEMENT<br>LEVY | REVENUE   |                  |
| General                             | \$1,659,943,440       | 15.499                       | \$25,727,463  | 0.000                          | \$0     | 0.000             | \$0       | \$24,621,941     |
| Road And Bridge                     | \$1,659,943,440       | (.767)                       | (\$1,273,177) | 0.000                          | \$0     | .101              | \$167,654 | \$4,559,865      |
| Public Welfare                      | \$1,659,943,440       | 2.747                        | \$4,559,865   | 0.000                          | \$0     | 0.000             | \$0       | \$3,822,850      |
| Fair                                | \$3,319,886,880       | 0.000                        | \$0           | 0.000                          | \$0     | 0.000             | \$0       | \$398,386        |
|                                     |                       | 0.000                        | \$398,386     | 0.000                          | \$0     | 0.000             | \$0       | \$0              |
|                                     |                       | 0.120                        | \$0           | 0.000                          | \$0     | 0.000             | \$0       | \$0              |
|                                     |                       | 0.000                        | \$0           | 0.000                          | \$0     | 0.000             | \$0       | \$0              |

|               |                 |        |               |       |     |        |           |       |     |              |
|---------------|-----------------|--------|---------------|-------|-----|--------|-----------|-------|-----|--------------|
| Mental Health | \$1,659,943,440 | .120   | \$199,193     | 0.000 | \$0 | .120   | \$0       | 0.000 | \$0 | \$199,193    |
|               |                 | 0.000  | \$0           | 0.000 | \$0 |        | \$0       | 0.000 | \$0 |              |
| Public Health | \$1,659,943,440 | .782   | \$1,298,076   | 0.000 | \$0 | .782   | \$0       | 0.000 | \$0 | \$1,298,076  |
|               |                 | 0.000  | \$0           | 0.000 | \$0 |        | \$0       | 0.000 | \$0 |              |
| TOTAL #3      | \$1,659,943,440 | 21.562 | \$35,791,700  | 0.000 | \$0 | 20.905 | \$0       | 0.000 | \$0 | \$34,701,118 |
|               |                 | (.767) | (\$1,273,177) | 0.000 | \$0 |        | \$167,654 | .101  |     |              |

#3 See Footnote No. 3

CITIES AND TOWNS

|                 |                 |        |              |        |          |        |     |       |     |              |
|-----------------|-----------------|--------|--------------|--------|----------|--------|-----|-------|-----|--------------|
| Berthoud        | \$21,603,670    | 6.860  | \$148,201    | 0.000  | \$0      | 6.860  | \$0 | 0.000 | \$0 | \$148,201    |
|                 |                 | 0.000  | \$0          | 0.000  | \$0      |        | \$0 | 0.000 | \$0 |              |
| Estes Park #4   | \$64,617,260    | 2.795  | \$180,605    | 0.000  | \$0      | 2.795  | \$0 | 0.000 | \$0 | \$180,605    |
|                 |                 | 0.000  | \$0          | 0.000  | \$0      |        | \$0 | 0.000 | \$0 |              |
| Fort Collins #5 | \$769,016,600   | 9.797  | \$7,534,056  | 0.000  | \$0      | 9.797  | \$0 | 0.000 | \$0 | \$7,534,056  |
|                 |                 | 0.000  | \$0          | 0.000  | \$0      |        | \$0 | 0.000 | \$0 |              |
| Loveland        | \$298,356,660   | 9.564  | \$2,853,483  | 0.000  | \$0      | 9.015  | \$0 | 0.000 | \$0 | \$2,689,685  |
|                 |                 | (.549) | (\$163,798)  | 0.000  | \$0      |        | \$0 | 0.000 | \$0 |              |
| Timnath         | \$1,096,320     | 7.155  | \$7,844      | 0.000  | \$0      | 7.155  | \$0 | 0.000 | \$0 | \$7,844      |
|                 |                 | 0.000  | \$0          | 0.000  | \$0      |        | \$0 | 0.000 | \$0 |              |
| Wellington      | \$5,804,800     | 18.753 | \$108,857    | 15.935 | \$92,499 | 34.688 | \$0 | 0.000 | \$0 | \$201,357    |
|                 |                 | 0.000  | \$0          | 0.000  | \$0      |        | \$0 | 0.000 | \$0 |              |
| TOTAL           | \$1,160,495,310 | XXX    | \$10,833,047 | XXX    | \$92,499 | XXX    | \$0 | XXX   | \$0 | \$10,761,748 |
|                 |                 | XXX    | (\$163,798)  | XXX    | \$0      |        |     | XXX   |     |              |

#4 See Footnote No. 4

#5 See Footnote No. 5

JUNIOR COLLEGES

|                        |           |       |         |       |     |       |     |       |     |         |
|------------------------|-----------|-------|---------|-------|-----|-------|-----|-------|-----|---------|
| Alms Community College | \$188,620 | 6.299 | \$1,188 | 0.000 | \$0 | 6.318 | \$0 | 0.000 | \$0 | \$1,192 |
|                        |           | 0.000 | \$0     | 0.000 | \$0 |       | \$0 | .019  | \$4 |         |

CERTIFICATION OF LEVIES AND REVENUES  
As of January 1, 1996

Larimer County

| LOCAL IMPROVEMENT AND SERVICE DISTRICTS<br>PARK & RECREATION DISTRICTS | ASSESSED VALUATION   | GENERAL OPERATING         |                  | BOND REDEMPTION                      |                 | CAPITAL/SPECIAL* |                | TOTAL      |                  |
|--|----------------------|---------------------------|------------------|--------------------------------------|-----------------|------------------|----------------|------------|------------------|
|  |                      | TEMPORARY TAX CREDIT LEVY | REVENUE          | CONTRACTUAL OBLIGATION* REVENUE DATE | TERM LEVY       | REVENUE          | ABATEMENT      |            |                  |
| Estes Valley Metro #6  | \$129,425,010        | 1.615                     | \$209,021        | .432                                 | \$55,912        | 0.000            | \$0            | 2.061      | \$266,745        |
|  |                      | 0.000                     | \$0              | 0.000                                | \$0             | .014             | \$1,812        |            |                  |
| West Loveland Rec  | \$24,070             | 5.167                     | \$124            | 0.000                                | \$0             | 0.000            | \$0            | 5.167      | \$124            |
|  |                      | 0.000                     | \$0              | 0.000                                | \$0             | 0.000            | \$0            |            |                  |
| <b>TOTAL</b>   | <b>\$129,449,080</b> | <b>XXX</b>                | <b>\$209,146</b> | <b>XXX</b>                           | <b>\$55,912</b> | <b>XXX</b>       | <b>\$0</b>     | <b>XXX</b> | <b>\$266,869</b> |
|  |                      | <b>XXX</b>                | <b>\$0</b>       | <b>XXX</b>                           | <b>\$0</b>      | <b>XXX</b>       | <b>\$1,812</b> |            |                  |
| <b>FIRE DISTRICTS</b>  |                      |                           |                  |                                      |                 |                  |                |            |                  |
| Allenspark Fire Prot   | \$2,576,590          | 6.303                     | \$16,240         | 0.000                                | \$0             | 0.000            | \$0            | 6.303      | \$16,240         |
|  |                      | 0.000                     | \$0              | 0.000                                | \$0             | 0.000            | \$0            |            |                  |
| Berthoud Fire Prot   | \$51,135,840         | 6.885                     | \$352,070        | 1.250                                | \$63,920        | 0.000            | \$0            | 8.135      | \$415,990        |
|  |                      | 0.000                     | \$0              | 0.000                                | \$0             | 0.000            | \$0            |            |                  |
| Glacier View Fire  | \$6,344,620          | 6.253                     | \$39,673         | 0.000                                | \$0             | 0.000            | \$0            | 5.481      | \$34,775         |
|  |                      | (.772)                    | (\$4,898)        | 0.000                                | \$0             | 0.000            | \$0            |            |                  |
| Loveland Rural Fire Prot   | \$101,232,550        | 5.808                     | \$587,959        | 0.000                                | \$0             | .988             | \$100,018      | 6.796      | \$687,976        |
|  |                      | 0.000                     | \$0              | 0.000                                | \$0             | 0.000            | \$0            |            |                  |
| Lyons Fire   | \$3,818,450          | 4.464                     | \$17,046         | 2.099                                | \$8,015         | 0.000            | \$0            | 6.568      | \$25,080         |
|  |                      | 0.000                     | \$0              | 0.000                                | \$0             | .005             | \$19           |            |                  |
| Pinehood Springs Fire Prot   | \$4,400,300          | 5.086                     | \$22,380         | 0.000                                | \$0             | 0.000            | \$0            | 5.086      | \$22,380         |
|  |                      | 0.000                     | \$0              | 0.000                                | \$0             | 0.000            | \$0            |            |                  |
| Poudre Canyon Fire   | \$4,589,450          | 5.492                     | \$25,205         | 0.000                                | \$0             | 0.000            | \$0            | 5.492      | \$25,205         |
|  |                      | 0.000                     | \$0              | 0.000                                | \$0             | 0.000            | \$0            |            |                  |
| Poudre Valley Fire Prot  | \$222,379,720        | 9.301                     | \$2,068,354      | 0.000                                | \$0             | 0.000            | \$0            | 9.301      | \$2,068,354      |
|  |                      | 0.000                     | \$0              | 0.000                                | \$0             | 0.000            | \$0            |            |                  |
| Red Feather Lakes Fire Prot  | \$8,920,940          | 5.934                     | \$52,937         | 0.000                                | \$0             | 0.000            | \$0            | 5.934      | \$52,937         |
|  |                      | 0.000                     | \$0              | 0.000                                | \$0             | 0.000            | \$0            |            |                  |

|                               |                 |       |             |       |           |       |             |
|-------------------------------|-----------------|-------|-------------|-------|-----------|-------|-------------|
| Wellington Fire Prot          | \$21,954,100    | 7.278 | \$159,782   | 0.000 | \$0       | 7.278 | \$159,782   |
|                               |                 | 0.000 | \$0         | 0.000 | \$0       |       |             |
| Windsor-Severence Fire        | \$8,296,570     | 3.180 | \$26,383    | 0.000 | \$0       | 3.180 | \$26,383    |
| Prot                          |                 | 0.000 | \$0         | 0.000 | \$0       |       |             |
| TOTAL                         | \$435,649,130   | XXX   | \$3,368,028 | XXX   | \$71,935  | XXX   | \$3,535,102 |
|                               |                 | XXX   | (\$4,898)   | XXX   | \$0       |       | \$19        |
| HOSPITAL DISTRICTS            |                 |       |             |       |           |       |             |
| Park Hospital #7              | \$132,039,550   | 3.300 | \$435,731   | 3.300 | \$435,731 | 6.600 | \$871,461   |
|                               |                 | 0.000 | \$0         | 0.000 | \$0       |       | \$0         |
| Poudre Valley Hospital #8     | \$1,061,463,420 | 2.197 | \$2,332,035 | 0.000 | \$0       | 2.197 | \$2,332,035 |
|                               |                 | 0.000 | \$0         | 0.000 | \$0       |       | \$0         |
| Thompson Valley Hospital      | \$466,440,470   | 1.233 | \$575,121   | 0.000 | \$0       | 1.233 | \$575,121   |
|                               |                 | 0.000 | \$0         | 0.000 | \$0       |       | \$0         |
| TOTAL                         | \$1,659,943,440 | XXX   | \$3,342,887 | XXX   | \$435,731 | XXX   | \$3,778,617 |
|                               |                 | XXX   | \$0         | XXX   | \$0       |       | \$0         |
| SANITATION DISTRICTS          |                 |       |             |       |           |       |             |
| Boxelder Sanitation           | \$48,199,720    | 0.000 | \$0         | 0.000 | \$0       | 0.000 | \$0         |
|                               |                 | 0.000 | \$0         | 0.000 | \$0       |       | \$0         |
| Cherry Hills Sanitation       | \$31,616,320    | 0.000 | \$0         | 0.000 | \$0       | 0.000 | \$0         |
|                               |                 | 0.000 | \$0         | 0.000 | \$0       |       | \$0         |
| Estes Park Sanitation #9      | \$40,252,060    | 0.000 | \$0         | 0.000 | \$0       | 0.000 | \$0         |
|                               |                 | 0.000 | \$0         | 0.000 | \$0       |       | \$0         |
| Low Point Sanitation          | \$8,090         | 0.000 | \$0         | 0.000 | \$0       | 0.000 | \$0         |
|                               |                 | 0.000 | \$0         | 0.000 | \$0       |       | \$0         |
| South Fort Collins Sanitation | \$117,308,890   | 1.000 | \$117,309   | 0.000 | \$0       | 1.000 | \$117,309   |
|                               |                 | 0.000 | \$0         | 0.000 | \$0       |       | \$0         |
| Upper Thompson Sanitation #10 | \$63,042,350    | 0.000 | \$0         | 0.000 | \$0       | 0.000 | \$0         |
|                               |                 | 0.000 | \$0         | 0.000 | \$0       |       | \$0         |
| TOTAL                         | \$300,427,430   | XXX   | \$117,309   | XXX   | \$0       | XXX   | \$117,309   |
|                               |                 | XXX   | \$0         | XXX   | \$0       |       | \$0         |
| WATER DISTRICTS               |                 |       |             |       |           |       |             |
| East Larimer County Water     | \$178,737,440   | 0.000 | \$0         | 0.000 | \$0       | 0.000 | \$0         |
|                               |                 | 0.000 | \$0         | 0.000 | \$0       |       | \$0         |
| Fort Collins - Loveland Water | \$180,516,540   | 0.000 | \$0         | 1.655 | \$298,755 | 1.655 | \$298,755   |
|                               |                 | 0.000 | \$0         | 0.000 | \$0       |       | \$0         |
| High Drive Water              | \$1,150,880     | 0.000 | \$0         | 0.000 | \$0       | 0.000 | \$0         |
|                               |                 | 0.000 | \$0         | 0.000 | \$0       |       | \$0         |

CERTIFICATION OF LEVIES AND REVENUES  
As of January 1, 1996

Larimer County

|   | ASSESSED VALUATION   | GENERAL OPERATING         |                 | BOND REDEMPTION                     |                  | CAPITAL/SPECIAL* |            | TOTAL            |
|---|----------------------|---------------------------|-----------------|-------------------------------------|------------------|------------------|------------|------------------|
|   |                      | TEMPORARY TAX CREDIT LEVY | REVENUE         | CONTRACTUAL OBLIGATION-REVENUE DATE | TERM LEVY        | ABATEMENT        | REVENUE    |                  |
| <b>WATER DISTRICTS contd</b>            |                      |                           |                 |                                     |                  |                  |            |                  |
| Little Thompson Water                   | \$84,114,860         | 0.000                     | \$0             | 0.000                               | \$0              | 0.000            | \$0        | \$0              |
| North Carter Lake Water                 | \$1,440,370          | 13.160                    | \$18,955        | 0.000                               | \$0              | 0.000            | \$13,160   | \$18,955         |
| North Weld County Water                 | \$1,822,750          | 0.000                     | \$0             | 0.000                               | \$0              | 0.000            | \$0        | \$0              |
| Pinewood Springs Water                  | \$3,533,130          | 0.000                     | \$0             | 19.461                              | \$68,758         | 0.000            | \$19,461   | \$68,758         |
| Sunset Water                            | \$1,811,510          | 0.000                     | \$0             | 0.000                               | \$0              | 0.000            | \$0        | \$0              |
| West Fort Collins Water                 | \$15,953,960         | 0.000                     | \$0             | 0.000                               | \$0              | 0.000            | \$0        | \$0              |
| <b>TOTAL</b>                            | <b>\$469,081,440</b> | <b>XXX</b>                | <b>\$18,955</b> | <b>XXX</b>                          | <b>\$367,513</b> | <b>XXX</b>       | <b>\$0</b> | <b>\$386,468</b> |
| <b>WATER &amp; SANITATION DISTRICTS</b> |                      |                           |                 |                                     |                  |                  |            |                  |
| La Porte Water & San                    | \$8,249,110          | 0.000                     | \$0             | 0.000                               | \$0              | 0.000            | \$0        | \$0              |
| Spring Canon Water & San                | \$5,759,660          | 4.811                     | \$27,710        | 0.000                               | \$0              | 0.000            | \$4,811    | \$27,710         |
| West Loveland Water & San               | \$24,070             | 5.167                     | \$124           | 0.000                               | \$0              | 0.000            | \$5,167    | \$124            |
| <b>TOTAL</b>                            | <b>\$14,032,840</b>  | <b>XXX</b>                | <b>\$27,834</b> | <b>XXX</b>                          | <b>\$0</b>       | <b>XXX</b>       | <b>\$0</b> | <b>\$27,834</b>  |

WATER CONSERVANCY DISTRICTS

|   |                 |       |             |       |     |       |     |       |             |
|---|-----------------|-------|-------------|-------|-----|-------|-----|-------|-------------|
| Northern Colorado Water Conservancy #11 [1] | \$1,557,685,200 | 1.000 | \$1,557,685 | 0.000 | \$0 | 0.000 | \$0 | 1.000 | \$1,557,685 |
| St Vrain & Left Hand Water Con              | \$1,605,080     | 0.000 | \$0         | 0.000 | \$0 | 0.000 | \$0 | .368  | \$591       |
| TOTAL                                       | \$1,559,290,280 | XXX   | \$1,558,276 | XXX   | \$0 | XXX   | \$0 | XXX   | \$1,558,276 |

DOMTOWN DEVELOPMENT AUTHORITIES

|                  |              |       |           |       |     |       |     |       |           |
|------------------|--------------|-------|-----------|-------|-----|-------|-----|-------|-----------|
| Fort Collins Dda | \$38,614,850 | 4.050 | \$156,390 | 0.000 | \$0 | 0.000 | \$0 | 4.050 | \$156,390 |
| Loveland Dda     | \$11,099,250 | 0.000 | \$0       | 0.000 | \$0 | 0.000 | \$0 | 5.000 | \$55,496  |
| TOTAL            | \$49,714,100 | XXX   | \$211,886 | XXX   | \$0 | XXX   | \$0 | XXX   | \$211,886 |

GENERAL IMPROVEMENT DISTRICTS (MUNICIPAL)

|                         |              |       |           |       |     |       |     |       |           |
|-------------------------|--------------|-------|-----------|-------|-----|-------|-----|-------|-----------|
| Fort Collins G.I.D. #12 | \$35,164,390 | 4.924 | \$173,149 | 0.000 | \$0 | 0.000 | \$0 | 4.924 | \$173,149 |
| Loveland G.I.D.         | \$7,197,010  | 0.000 | \$0       | 0.000 | \$0 | 0.000 | \$0 | 2.684 | \$19,317  |
| TOTAL                   | \$42,361,400 | XXX   | \$192,466 | XXX   | \$0 | XXX   | \$0 | XXX   | \$192,466 |

PUBLIC IMPROVEMENT DISTRICTS (COUNTY)

|                               |              |        |              |       |     |       |     |        |              |
|-------------------------------|--------------|--------|--------------|-------|-----|-------|-----|--------|--------------|
| Larimer Cty G.I.D. No. 1      | \$4,190,510  | 0.000  | \$0          | 0.000 | \$0 | 0.000 | \$0 | 0.000  | \$0          |
| Larimer Cty G.I.D. No. 10     | \$613,460    | .559   | \$343        | 0.000 | \$0 | 0.000 | \$0 | .559   | \$343        |
| Larimer Cty G.I.D. No. 11     | \$1,047,640  | 0.000  | \$0          | 0.000 | \$0 | 0.000 | \$0 | 3.381  | \$3,542      |
| Larimer Cty G.I.D. No. 13A    | \$1,131,950  | 0.000  | \$0          | 0.000 | \$0 | 0.000 | \$0 | 11.660 | \$13,199     |
| Larimer Cty G.I.D. No. 14     | \$1,766,290  | 10.000 | \$17,663     | 0.000 | \$0 | 0.000 | \$0 | 10.000 | \$17,663     |
| Larimer Cty G.I.D. No. 1991-1 | \$214,100    | 0.000  | \$0          | 0.000 | \$0 | 0.000 | \$0 | 43.765 | \$9,370      |
| Larimer Cty G.I.D. No. 2      | \$3,912,350  | 0.000  | \$11,135     | 0.000 | \$0 | 0.000 | \$0 | 2.846  | \$11,135     |
| TOTAL                         | \$11,864,150 | XXX    | \$42,361,400 | XXX   | \$0 | XXX   | \$0 | XXX    | \$42,361,400 |

CERTIFICATION OF LEVIES AND REVENUES  
As of January 1, 1996

Larimer County

| PUBLIC IMPROVEMENT DISTRICTS (COUNTY) cont'd  | ASSESSED VALUATION | GENERAL OPERATING         |             | BOND REDEMPTION        |              | CAPITAL/SPECIAL* |           | TOTAL        |
|---|--------------------|---------------------------|-------------|------------------------|--------------|------------------|-----------|--------------|
|   |                    | TEMPORARY TAX CREDIT LEVY | REVENUE     | CONTRACTUAL OBLIGATION | REVENUE DATE | ABATEMENT        | REVENUE   |              |
| Larimer Cty G.I.D. No. 4                      | \$7,103,970        | 4.000                     | \$28,416    | 0.000                  | \$0          | 0.000            | \$0       | \$28,416     |
| Larimer Cty G.I.D. No. 6                      | \$531,910          | 0.000                     | \$0         | 0.000                  | \$0          | 0.000            | \$0       | \$0          |
| Larimer Cty G.I.D. No. 8                      | \$2,486,680        | 4.930                     | \$12,259    | 0.000                  | \$0          | 0.000            | \$0       | \$12,259     |
| TOTAL   | \$22,998,860       | XXX                       | \$95,926    | XXX                    | \$0          | XXX              | \$0       | \$95,926     |
| OTHER DISTRICTS                               |                    |                           |             |                        |              |                  |           |              |
| Estes Valley Public Library #13               | \$131,982,390      | 2.448                     | \$323,093   | .679                   | \$89,616     | 0.000            | \$0       | \$415,613    |
| Larimer Cty Pest Control #14                  | \$1,270,253,160    | 0.000                     | \$0         | 0.000                  | \$0          | .022             | \$2,904   | \$171,484    |
| TOTAL   | \$1,402,235,550    | .142                      | \$180,376   | 0.000                  | \$0          | 0.000            | \$0       | \$171,484    |
|   |                    | (.007)                    | (\$8,892)   | 0.000                  | \$0          | 0.000            | \$0       |              |
| TOTAL LOCAL IMPROVEMENT AND SERVICE DISTRICTS | \$6,085,183,550    | XXX                       | \$503,469   | XXX                    | \$89,616     | XXX              | \$0       | \$587,097    |
|   |                    | XXX                       | (\$8,892)   | XXX                    | \$0          | XXX              | \$2,904   |              |
|   |                    | XXX                       | \$9,646,183 | XXX                    | \$1,020,706  | XXX              | \$100,018 | \$10,757,851 |
|   |                    | XXX                       | (\$8,892)   | XXX                    | \$0          | XXX              | \$4,735   |              |

#6 See Footnote No. 6  
#7 See Footnote No. 7  
#8 See Footnote No. 8

#9 See Footnote No. 9  
#10 See Footnote No. 10  
#11 See Footnote No. 11

#12 See Footnote No. 12  
#13 See Footnote No. 13  
#14 See Footnote No. 14

[1] Contractual Obligation w/Fed Govt  
\*1 Cap Exp Levy approved 11/8/94



SUMMARY OF LEVIES AND REVENUES

| TYPE OF LEVY                             | ASSESSED VALUATION     | GENERAL OPERATING TEMP TAX CREDIT REVENUE | BOND REDEMPTION CONTRACTUAL OBLIGATION REVENUE | OVERRIDES TRANSPORTATION REVENUE | OTHER* REVENUE   | TOTAL REVENUES       |
|--|------------------------|---|--|----------------------------------|------------------|----------------------|
| <b>SCHOOLS</b>                           |                        |   |  |                                  |                  |                      |
| Districts                                | \$1,659,943,440        | \$62,690,670                              | \$16,446,013                                   | \$3,278,851                      | \$407,576        | \$82,823,110         |
|  |                        | \$0                                       | \$0  | \$0                              |                  |                      |
| Junior Colleges                          | \$188,620              | \$1,188                                   | \$0  | ////////                         | \$4              | \$1,192              |
|  |                        | \$0                                       | \$0  | ////////                         |                  |                      |
| Sub-Total Schools                        | XXX                    | \$62,691,858                              | \$16,446,013                                   | \$3,278,851                      | \$407,580        | \$82,824,302         |
|  |                        | \$0                                       | \$0  | \$0                              |                  |                      |
| <b>LOCAL GOVERNMENT</b>                  |                        |   |  |                                  |                  |                      |
| Countries                                | \$1,659,943,440        | \$35,791,700                              | \$0  | ////////                         | \$167,654        | \$34,701,118         |
|  |                        | (\$1,273,177)                             | \$0  | ////////                         |                  |                      |
| Cities and Towns                         | \$1,160,495,310        | \$10,833,047                              | \$92,499                                       | ////////                         | \$0              | \$10,761,748         |
|  |                        | (\$163,798)                               | \$0  | ////////                         |                  |                      |
| Local Improv. & Service                  | \$6,085,183,550        | \$9,646,183                               | \$1,020,706                                    | ////////                         | \$104,752        | \$10,757,851         |
|  |                        | (\$13,790)                                | \$0  | ////////                         |                  |                      |
| Sub-Total Local Gov't                    | XXX                    | \$56,270,930                              | \$1,113,205                                    | ////////                         | \$272,407        | \$56,220,717         |
|  |                        | (\$1,450,764)                             | \$0  | ////////                         |                  |                      |
| <b>TOTAL VALUATION &amp; REVENUE #15</b> | <b>\$1,659,943,440</b> | <b>\$118,962,788</b>                      | <b>\$17,559,219</b>                            | <b>\$3,278,851</b>               | <b>\$679,986</b> | <b>\$139,045,019</b> |
|  |                        | <b>(\$1,450,764)</b>                      | <b>\$0</b>                                     | <b>\$0</b>                       |                  |                      |

\* See detail for specific fund type and name.

#15 See Footnote No. 15


## CERTIFICATION OF LEVIES AND REVENUES

As of January 1, 1996

Larimer County

## FOOTNOTES:

- 1 Poudre School District R-1 includes \$11,129,890 Assessed Valuation and \$575,638 Revenue Attributable To Fort Collins Downtown Development Authority.
- 2 Park School District R-3 Includes \$4,049,120 Assessed Valuation and \$176,416 Revenue Attributable To Estes Park Urban Renewal Authority.
- 3 County Purposes Include \$11,129,890 Assessed Valuation and \$232,670 Revenue Attributable To Fort Collins Downtown Development Authority; and, \$4,049,120 Assessed Valuation and \$84,647 Revenue attributable To Estes Park Urban Renewal Authority.
- 4 City of Estes Park Includes \$4,049,120 Assessed Valuation and \$11,317 Revenue Attributable To Estes Park Urban Renewal Authority.
- 5 City of Fort Collins Includes \$11,129,890 Assessed Valuation and \$109,040 Revenue Attributable To Fort Collins Downtown Development Authority.
- 6 Estes Valley Recreation & Park Includes \$4,049,120 Assessed Valuation and \$8,345 Revenue Attributable To Estes Park Urban Renewal Authority.
- 7 Park Hospital Includes \$4,049,120 Assessed Valuation and \$26,724 Revenue Attributable To Estes Park Urban Renewal Authority.
- 8 Poudre Valley Hospital Includes \$11,129,890 Assessed Valuation and \$24,452 Revenue Attributable To Fort Collins Downtown Development Authority.
- 9 Estes Park Sanitation Includes \$4,049,120 Assessed Valuation and \$0 Revenue Attributable To Estes Park Urban Renewal Authority.
- 10 Upper Thompson Sanitation Includes \$102,600 Assessed Valuation and \$0 Revenue Attributable To Estes Park Urban Renewal Authority.
- 11 Northern Colorado Water Conservancy Includes \$11,129,890 Assessed Valuation and \$11,130 Revenue Attributable To Fort Collins Downtown Development Authority; and, \$4,049,120 Assessed Valuation And \$4,049 Revenue Attributable To Estes Park Urban Renewal Authority.
- 12 Fort Collins GID #1 Includes \$8,852,310 Assessed Valuation and \$43,589 Revenue Attributable To Fort Collins Downtown Development Authority.
- 13 Estes Park Library Includes \$4,049,120 Assessed Valuation and \$12,751 Revenue Attributable To Estes Park Urban Renewal Authority.
- 14 Larimer County Pest Control Includes \$11,129,890 Assessed Valuation and \$1,503 Revenue Attributable To Fort Collins Downtown Development Authority.
- 15 Total Valuation and Revenue Includes \$11,129,890 Assessed Valuation and \$998,021 Revenue Attributable To Fort Collins Downtown Development Authority; and, \$4,049,120 Assessed Valuation and \$324,249 Revenue Attributable To Estes Park Urban Renewal Authority.



CERTIFICATION OF LEVIES AND REVENUES  
As of January 1, 1996

Las Animas County

| District Number<br>and Name | ASSESSED<br>VALUATION | GENERAL FUND                 |                    | BOND REDEMPTION                 |                  | OVERRIDES              |            | ADA-ASBESTOS/SPECIAL* |            | TOTAL      |                    |
|-----------------------------|-----------------------|------------------------------|--------------------|---------------------------------|------------------|------------------------|------------|-----------------------|------------|------------|--------------------|
|                             |                       | TEMPORARY TAX CREDIT<br>LEVY | REVENUE            | CONTRACTUAL OBLIGATION*<br>LEVY | REVENUE          | TRANSPORTATION<br>LEVY | REVENUE    | ABATEMENT<br>LEVY     | REVENUE    |            |                    |
| <b>SCHOOL DISTRICTS</b>     |                       |                              |                    |                                 |                  |                        |            |                       |            |            |                    |
| 1580                        | \$34,990,740          | 40.080                       | \$1,402,429        | 0.000                           | \$0              | 0.000                  | \$0        | 0.000                 | \$0        | 40.080     | \$1,402,429        |
| Trinidad 1                  |                       | 0.000                        | \$0                | 0.000                           | \$0              | 0.000                  | \$0        | 0.000                 | \$0        |            |                    |
| 1590                        | \$17,814,490          | 30.771                       | \$548,170          | 0.000                           | \$0              | 0.000                  | \$0        | 0.000                 | \$0        | 30.771     | \$548,170          |
| Primero R 2                 |                       | 0.000                        | \$0                | 0.000                           | \$0              | 0.000                  | \$0        | 0.000                 | \$0        |            |                    |
| 1600                        | \$14,473,820          | 39.424                       | \$570,616          | 11.965                          | \$173,179        | 0.000                  | \$0        | 0.000                 | \$0        | 51.389     | \$743,795          |
| Koehne R 3                  |                       | 0.000                        | \$0                | 0.000                           | \$0              | 0.000                  | \$0        | 0.000                 | \$0        |            |                    |
| 1620                        | \$8,765,310           | 40.080                       | \$351,314          | 0.000                           | \$0              | 0.000                  | \$0        | 0.000                 | \$0        | 40.080     | \$351,314          |
| Aguilar R 6                 |                       | 0.000                        | \$0                | 0.000                           | \$0              | 0.000                  | \$0        | 0.000                 | \$0        |            |                    |
| 1750                        | \$7,156,600           | 39.610                       | \$283,473          | 0.000                           | \$0              | 0.000                  | \$0        | 0.000                 | \$0        | 39.610     | \$283,473          |
| Branson R 82                |                       | 0.000                        | \$0                | 0.000                           | \$0              | 0.000                  | \$0        | 0.000                 | \$0        |            |                    |
| 1760                        | \$5,388,930           | 40.080                       | \$215,988          | 0.000                           | \$0              | 0.000                  | \$0        | 0.000                 | \$0        | 40.080     | \$215,988          |
| Kim R 88                    |                       | 0.000                        | \$0                | 0.000                           | \$0              | 0.000                  | \$0        | 0.000                 | \$0        |            |                    |
| <b>TOTAL</b>                | <b>\$88,589,890</b>   | <b>XXX</b>                   | <b>\$3,371,989</b> | <b>XXX</b>                      | <b>\$173,179</b> | <b>XXX</b>             | <b>\$0</b> | <b>XXX</b>            | <b>\$0</b> | <b>XXX</b> | <b>\$3,545,169</b> |

| LOCAL GOVERNMENT<br>COUNTY PURPOSES | ASSESSED<br>VALUATION | GENERAL OPERATING            |             | BOND REDEMPTION                 |         | CAPITAL/SPECIAL*  |         | TOTAL  |             |
|-------------------------------------|-----------------------|------------------------------|-------------|---------------------------------|---------|-------------------|---------|--------|-------------|
|                                     |                       | TEMPORARY TAX CREDIT<br>LEVY | REVENUE     | CONTRACTUAL OBLIGATION*<br>LEVY | REVENUE | ABATEMENT<br>LEVY | REVENUE |        |             |
| General                             | \$88,589,890          | 17.600                       | \$1,559,182 | 0.000                           | \$0     | 0.000             | \$0     | 17.600 | \$1,559,182 |
| Road And Bridge                     | \$88,589,890          | 0.000                        | \$0         | 0.000                           | \$0     | 0.000             | \$0     | 0.000  | \$0         |
| Public Welfare                      | \$88,589,890          | 2.390                        | \$211,730   | 0.000                           | \$0     | 0.000             | \$0     | 2.390  | \$211,730   |
|                                     |                       | 0.000                        | \$0         | 0.000                           | \$0     | 0.000             | \$0     | 0.000  | \$0         |
|                                     |                       | 3.620                        | \$320,695   | 0.000                           | \$0     | 0.000             | \$0     | 3.620  | \$320,695   |
|                                     |                       | 0.000                        | \$0         | 0.000                           | \$0     | 0.000             | \$0     | 0.000  | \$0         |

|                      |              |        |             |       |     |       |     |        |             |
|----------------------|--------------|--------|-------------|-------|-----|-------|-----|--------|-------------|
| Contingent Fund      | \$88,589,890 | .070   | \$6,201     | 0.000 | \$0 | 0.000 | \$0 | .070   | \$6,201     |
| Capital Expenditures | \$88,589,890 | 0.000  | \$0         | 0.000 | \$0 | 0.000 | \$0 | .050   | \$4,429     |
| TOTAL                | \$88,589,890 | 23.730 | \$2,102,238 | 0.000 | \$0 | 0.000 | \$0 | 23.730 | \$2,102,238 |
| CITIES AND TOWNS     |              |        |             |       |     |       |     |        |             |
| Aguilar              | \$931,660    | 16.686 | \$15,546    | 0.000 | \$0 | 0.000 | \$0 | 16.686 | \$15,546    |
| Branson              | \$246,460    | 5.990  | \$1,476     | 0.000 | \$0 | 0.000 | \$0 | 5.990  | \$1,476     |
| Cokedate             | \$198,700    | 8.637  | \$1,716     | 0.000 | \$0 | 0.000 | \$0 | 8.637  | \$1,716     |
| Kim                  | \$161,040    | 19.110 | \$3,077     | 0.000 | \$0 | 0.000 | \$0 | 19.110 | \$3,077     |
| Trinidad             | \$24,521,900 | 17.579 | \$431,070   | 0.000 | \$0 | 0.000 | \$0 | 17.579 | \$431,070   |
| TOTAL                | \$26,059,760 | XXX    | \$452,886   | XXX   | \$0 | XXX   | \$0 | XXX    | \$452,886   |

|   | ASSESSED VALUATION | GENERAL OPERATING    |          | BOND REDEMPTION-        |         | CAPITAL/SPECIAL* |         | TOTAL   |          |
|---|--------------------|----------------------|----------|-------------------------|---------|------------------|---------|---------|----------|
|   |                    | TEMPORARY TAX CREDIT | REVENUE  | CONTRACTUAL OBLIGATION- | REVENUE | ABATEMENT        | REVENUE |         |          |
| LEVY                                    |                    | LEVY                 | LEVY     | REVENUE DATE            | REVENUE | LEVY             | LEVY    | REVENUE |          |
| LOCAL IMPROVEMENT AND SERVICE DISTRICTS |                    |                      |          |                         |         |                  |         |         |          |
| SOIL CONSERVATION DISTRICTS             |                    |                      |          |                         |         |                  |         |         |          |
| Purgatoire River Soil Cons.             | \$16,058,010       | .500                 | \$8,029  | 0.000                   | \$0     | 0.000            | \$0     | .500    | \$8,029  |
| Spanish Peaks Soil Cons                 | \$5,192,840        | .500                 | \$2,596  | 0.000                   | \$0     | 0.000            | \$0     | .500    | \$2,596  |
| Upper Huerfano Soil Cons                | \$233,200          | .072                 | \$17     | 0.000                   | \$0     | 0.000            | \$0     | .072    | \$17     |
| TOTAL                                   | \$21,484,050       | XXX                  | \$10,642 | XXX                     | \$0     | XXX              | \$0     | XXX     | \$10,642 |
| OTHER DISTRICTS                         |                    |                      |          |                         |         |                  |         |         |          |
| Fishers Peak Fire Prot                  | \$4,171,730        | 5.529                | \$23,065 | 0.000                   | \$0     | 0.000            | \$0     | 5.529   | \$23,065 |

CERTIFICATION OF LEVIES AND REVENUES  
As of January 1, 1996

Las Animas County

|   | ASSESSED VALUATION | GENERAL OPERATING         |           | BOND REDEMPTION                     |           | CAPITAL/SPECIAL*  |      | TOTAL     |
|---|--------------------|---------------------------|-----------|-------------------------------------|-----------|-------------------|------|-----------|
|   |                    | TEMPORARY TAX CREDIT LEVY | REVENUE   | CONTRACTUAL OBLIGATION REVENUE DATE | TERM LEVY | ABATEMENT REVENUE | LEVY |           |
| OTHER DISTRICTS contd                         |                    |                           |           |                                     |           |                   |      |           |
| Purgatoire River Water Cons                   | \$33,687,450       | 2.774                     | \$93,449  | 0.000                               | \$0       | 0.000             | \$0  | \$93,449  |
| Trinidad Ambulance                            | \$24,305,750       | 3.924                     | \$95,376  | 0.000                               | \$0       | 0.000             | \$0  | \$95,376  |
| Valley Metro Rec                              | \$2,859,810        | 2.793                     | \$7,987   | 0.000                               | \$0       | 0.000             | \$0  | \$7,987   |
| TOTAL   | \$65,024,740       | XXX                       | \$219,878 | XXX                                 | \$0       | XXX               | \$0  | \$219,878 |
| TOTAL LOCAL IMPROVEMENT AND SERVICE DISTRICTS | \$86,508,790       | XXX                       | \$230,520 | XXX                                 | \$0       | XXX               | \$0  | \$230,520 |

SUMMARY OF LEVIES AND REVENUES

| TYPE OF LEVY                         | ASSESSED VALUATION  | GENERAL OPERATING TEMP TAX CREDIT REVENUE | BOND REDEMPTION CONTRACTUAL OBLIGATION REVENUE | OVERRIDES TRANSPORTATION REVENUE | OTHER* REVENUE | TOTAL REVENUES     |
|--------------------------------------|---------------------|---|--|----------------------------------|----------------|--------------------|
| <b>SCHOOLS</b>                       |                     |   |  |                                  |                |                    |
| Districts                            | \$88,589,890        | \$3,371,989                               | \$173,179                                      | \$0                              | \$0            | \$3,545,169        |
|                                      |                     | \$0                                       | \$0  | \$0                              |                |                    |
| <b>LOCAL GOVERNMENT</b>              |                     |   |  |                                  |                |                    |
| Counties                             | \$88,589,890        | \$2,102,238                               | \$0  | ////////                         | \$0            | \$2,102,238        |
|                                      |                     | \$0                                       | \$0  | ////////                         |                |                    |
| Cities and Towns                     | \$26,059,760        | \$452,886                                 | \$0  | ////////                         | \$0            | \$452,886          |
|                                      |                     | \$0                                       | \$0  | ////////                         |                |                    |
| Local Improv. & Service              | \$86,508,790        | \$230,520                                 | \$0  | ////////                         | \$0            | \$230,520          |
|                                      |                     | \$0                                       | \$0  | ////////                         |                |                    |
| Sub-Total Local Gov't                | XXX                 | \$2,785,644                               | \$0  | ////////                         | \$0            | \$2,785,644        |
|                                      |                     | \$0                                       | \$0  | ////////                         |                |                    |
| <b>TOTAL VALUATION &amp; REVENUE</b> | <b>\$88,589,890</b> | <b>\$6,157,633</b>                        | <b>\$173,179</b>                               | <b>\$0</b>                       | <b>\$0</b>     | <b>\$6,330,813</b> |
|                                      |                     | \$0                                       | \$0  | \$0                              |                |                    |

\* See detail for specific fund type and name.

CERTIFICATION OF LEVIES AND REVENUES  
As of January 1, 1996

Lincoln County

| District Number<br>and Name | ASSESSED<br>VALUATION | GENERAL FUND                 |                    | BOND REDEMPTION                |                 | OVERRIDES              |            | ADA-ASBESTOS/SPECIAL* |            | TOTAL<br>REVENUE |                    |
|-----------------------------|-----------------------|------------------------------|--------------------|--------------------------------|-----------------|------------------------|------------|-----------------------|------------|------------------|--------------------|
|                             |                       | TEMPORARY TAX CREDIT<br>LEVY | REVENUE            | CONTRACTUAL OBLIGATION<br>LEVY | REVENUE         | TRANSPORTATION<br>LEVY | REVENUE    | ABATEMENT<br>LEVY     | REVENUE    |                  |                    |
| <b>SCHOOL DISTRICTS</b>     |                       |                              |                    |                                |                 |                        |            |                       |            |                  |                    |
| 772 (1)                     | \$465,400             | 40.080                       | \$18,653           | 0.000                          | \$0             | 0.000                  | \$0        | 0.000                 | \$0        | 40.106           | \$18,665           |
| Crowley County RE 1 J       |                       | 0.000                        | \$0                | 0.000                          | \$0             | 0.000                  | \$0        | .026                  | \$12       |                  |                    |
| 1122 (2) (3)                | \$659,930             | 41.750                       | \$27,552           | 0.000                          | \$0             | 0.000                  | \$0        | 0.000                 | \$0        | 41.892           | \$27,646           |
| Edison 54 J                 |                       | 0.000                        | \$0                | 0.000                          | \$0             | 0.000                  | \$0        | .142                  | \$94       |                  |                    |
| 1133 (4) (5)                | \$1,190,650           | 40.080                       | \$47,721           | 0.000                          | \$0             | 0.000                  | \$0        | 0.000                 | \$0        | 40.080           | \$47,721           |
| Miami-Yoder 60 JT           |                       | 0.000                        | \$0                | 0.000                          | \$0             | 0.000                  | \$0        | 0.000                 | \$0        |                  |                    |
| 1451 (6)                    | \$6,778,640           | 39.651                       | \$268,780          | 0.000                          | \$0             | 0.000                  | \$0        | 0.000                 | \$0        | 39.669           | \$268,902          |
| Arriba-Flagler C.S.D. R 1   |                       | 0.000                        | \$0                | 0.000                          | \$0             | 0.000                  | \$0        | .018                  | \$122      |                  |                    |
| 1791                        | \$15,144,570          | 40.080                       | \$606,994          | 5.482                          | \$83,023        | 0.000                  | \$0        | 0.000                 | \$0        | 45.606           | \$690,683          |
| Limon Re 4 J                |                       | 0.000                        | \$0                | 0.000                          | \$0             | 0.000                  | \$0        | .044                  | \$666      |                  |                    |
| 1800                        | \$15,292,800          | 40.080                       | \$612,935          | 0.000                          | \$0             | 0.000                  | \$0        | 0.000                 | \$0        | 40.080           | \$612,935          |
| Genoa/Hugo RE 1             |                       | 0.000                        | \$0                | 0.000                          | \$0             | 0.000                  | \$0        | 0.000                 | \$0        |                  |                    |
| 1810                        | \$4,082,830           | 35.348                       | \$144,320          | 0.000                          | \$0             | 0.000                  | \$0        | 0.000                 | \$0        | 35.402           | \$144,540          |
| Karval RE 23                |                       | 0.000                        | \$0                | 0.000                          | \$0             | 0.000                  | \$0        | .054                  | \$220      |                  |                    |
| <b>TOTAL</b>                | <b>\$43,614,820</b>   | <b>XXX</b>                   | <b>\$1,726,956</b> | <b>XXX</b>                     | <b>\$83,023</b> | <b>XXX</b>             | <b>\$0</b> | <b>XXX</b>            | <b>\$0</b> | <b>XXX</b>       | <b>\$1,811,093</b> |

(6) 1450 - Kit Carson

(5) 1132 - Elbert

(3) 1123 - Pueblo

(4) 1131 - El Paso

(1) 0771 - Crowley

(2) 1121 - El Paso

| District Number<br>and Name | ASSESSED<br>VALUATION | GENERAL OPERATING            |             | BOND REDEMPTION                |         | CAPITAL/SPECIAL*  |         | TOTAL<br>REVENUE |
|-----------------------------|-----------------------|------------------------------|-------------|--------------------------------|---------|-------------------|---------|------------------|
|                             |                       | TEMPORARY TAX CREDIT<br>LEVY | REVENUE     | CONTRACTUAL OBLIGATION<br>LEVY | REVENUE | ABATEMENT<br>LEVY | REVENUE |                  |
| <b>LOCAL GOVERNMENT</b>     |                       |                              |             |                                |         |                   |         |                  |
| <b>COUNTY PURPOSES</b>      |                       |                              |             |                                |         |                   |         |                  |
| General                     | \$43,614,820          | 29.500                       | \$1,286,637 | 0.000                          | \$0     | 0.000             | \$0     | \$1,286,637      |
| Road And Bridge             | \$43,614,820          | 0.000                        | \$0         | 0.000                          | \$0     | 0.000             | \$0     | \$0              |
| Public Welfare              | \$43,614,820          | 9.000                        | \$392,533   | 0.000                          | \$0     | 0.000             | \$0     | \$392,533        |
|                             |                       | 0.000                        | \$0         | 0.000                          | \$0     | 0.000             | \$0     | \$0              |
|                             |                       | 2.100                        | \$91,591    | 0.000                          | \$0     | 0.000             | \$0     | \$91,591         |
|                             |                       | 0.000                        | \$0         | 0.000                          | \$0     | 0.000             | \$0     | \$0              |



|                      |              |        |             |       |     |       |          |        |             |
|----------------------|--------------|--------|-------------|-------|-----|-------|----------|--------|-------------|
| Capital Expenditures | \$43,614,820 | 0.000  | \$0         | 0.000 | \$0 | 2.000 | \$87,230 | 2.000  | \$87,230    |
| Library              | \$43,614,820 | 0.000  | \$0         | 0.000 | \$0 | 0.000 | \$0      | 0.000  | \$0         |
| Solid Waste Disposal | \$43,614,820 | .400   | \$17,446    | 0.000 | \$0 | 0.000 | \$0      | .400   | \$17,446    |
| Public Hospital      | \$43,614,820 | 1.500  | \$65,422    | 0.000 | \$0 | 0.000 | \$0      | 1.500  | \$65,422    |
| TOTAL                | \$43,614,820 | 45.500 | \$1,984,474 | 0.000 | \$0 | 2.000 | \$87,230 | 47.500 | \$2,071,704 |

|                  |              |        |           |       |     |       |          |        |           |
|------------------|--------------|--------|-----------|-------|-----|-------|----------|--------|-----------|
| CITIES AND TOWNS |              |        |           |       |     |       |          |        |           |
| Arriba           | \$725,780    | 25.948 | \$18,833  | 0.000 | \$0 | 0.000 | \$0      | 25.948 | \$18,833  |
| Genoa            | \$442,900    | 30.075 | \$13,320  | 0.000 | \$0 | 0.000 | \$0      | 30.075 | \$13,320  |
| Hugo             | \$2,093,150  | 34.783 | \$72,806  | 0.000 | \$0 | 5.500 | \$11,512 | 40.283 | \$84,318  |
| Limon            | \$9,592,840  | 25.500 | \$244,617 | 0.000 | \$0 | 0.000 | \$0      | 25.500 | \$244,617 |
| TOTAL            | \$12,854,670 | XXX    | \$349,576 | XXX   | \$0 | XXX   | \$11,512 | XXX    | \$361,089 |

|  | ASSESSED VALUATION | GENERAL OPERATING         |         | BOND REDEMPTION -        |         | CAPITAL/SPECIAL* |         | TOTAL |         |
|--|--------------------|---------------------------|---------|--------------------------|---------|------------------|---------|-------|---------|
|  |                    | TEMPORARY TAX CREDIT LEVY | REVENUE | CONTRACTUAL OBLIGATION - | REVENUE | ABATEMENT        | REVENUE | LEVY  | REVENUE |

|   |             |       |          |       |     |       |     |       |          |
|---|-------------|-------|----------|-------|-----|-------|-----|-------|----------|
| LOCAL IMPROVEMENT AND SERVICE DISTRICTS |             |       |          |       |     |       |     |       |          |
| FIRE DISTRICTS                          |             |       |          |       |     |       |     |       |          |
| Northeast Lincoln Fire                  | \$6,752,460 | 1.442 | \$9,737  | 0.000 | \$0 | 0.000 | \$0 | 1.442 | \$9,737  |
| Tri-County Fire                         | \$1,190,650 | 3.000 | \$3,572  | 0.000 | \$0 | 0.000 | \$0 | 3.000 | \$3,572  |
| TOTAL                                   | \$7,943,110 | XXX   | \$13,309 | XXX   | \$0 | XXX   | \$0 | XXX   | \$13,309 |

CERTIFICATION OF LEVIES AND REVENUES  
As of January 1, 1996

Lincoln County

| ASSESSED VALUATION                                   | GENERAL OPERATING         |              | BOND REDEMPTION                     |              | CAPITAL/SPECIAL* |              | TOTAL           |
|--|---------------------------|--------------|-------------------------------------|--------------|------------------|--------------|-----------------|
|  | TEMPORARY TAX CREDIT LEVY | REVENUE LEVY | CONTRACTUAL OBLIGATION REVENUE DATE | REVENUE DATE | ABATEMENT        | REVENUE LEVY |                 |
| <b>CEMETERY DISTRICTS</b>                            |                           |              |                                     |              |                  |              |                 |
| Arriba Cemetery                                      | \$6,778,640               | .347         | \$2,352                             | 0.000        | \$0              | 0.000        | \$2,352         |
|  |                           | 0.000        | \$0                                 | 0.000        | \$0              | 0.000        | \$0             |
| Genoa Cemetery                                       | \$5,244,990               | .507         | \$2,659                             | 0.000        | \$0              | 0.000        | \$2,659         |
|  |                           | 0.000        | \$0                                 | 0.000        | \$0              | 0.000        | \$0             |
| <b>TOTAL</b>   | <b>\$12,023,630</b>       | <b>XXX</b>   | <b>\$5,011</b>                      | <b>XXX</b>   | <b>\$0</b>       | <b>XXX</b>   | <b>\$5,011</b>  |
|  |                           | <b>XXX</b>   | <b>\$0</b>                          | <b>XXX</b>   | <b>\$0</b>       | <b>XXX</b>   | <b>\$0</b>      |
| <b>GROUND WATER MANAGEMENT DISTRICTS</b>             |                           |              |                                     |              |                  |              |                 |
| Arikaree Groundwater Mgmt                            | \$11,253,580              | .264         | \$2,971                             | 0.000        | \$0              | 0.000        | \$2,881         |
|  |                           | (.008)       | (\$90)                              | 0.000        | \$0              | 0.000        | \$0             |
| Upper Big Sandy                                      | \$11,243,730              | .532         | \$5,982                             | 0.000        | \$0              | 0.000        | \$5,982         |
| Groundwater Management                               |                           | 0.000        | \$0                                 | 0.000        | \$0              | 0.000        | \$0             |
| <b>TOTAL</b>   | <b>\$22,497,310</b>       | <b>XXX</b>   | <b>\$8,953</b>                      | <b>XXX</b>   | <b>\$0</b>       | <b>XXX</b>   | <b>\$8,863</b>  |
|  |                           | <b>XXX</b>   | <b>(\$90)</b>                       | <b>XXX</b>   | <b>\$0</b>       | <b>XXX</b>   | <b>\$0</b>      |
| <b>TOTAL LOCAL IMPROVEMENT AND SERVICE DISTRICTS</b> | <b>\$42,464,050</b>       | <b>XXX</b>   | <b>\$27,273</b>                     | <b>XXX</b>   | <b>\$0</b>       | <b>XXX</b>   | <b>\$27,183</b> |
|  |                           | <b>XXX</b>   | <b>(\$90)</b>                       | <b>XXX</b>   | <b>\$0</b>       | <b>XXX</b>   | <b>\$0</b>      |

SUMMARY OF LEVIES AND REVENUES

| TYPE OF LEVY              | ASSESSED VALUATION | GENERAL OPERATING TEMP TAX CREDIT REVENUE | BOND REDEMPTION CONTRACTUAL OBLIGATION REVENUE | OVERRIDES TRANSPORTATION REVENUE | OTHER* REVENUE | TOTAL REVENUES |
|---------------------------|--------------------|---|--|----------------------------------|----------------|----------------|
| SCHOOLS                   |                    |   |  |                                  |                |                |
| Districts                 | \$43,614,820       | \$1,726,956                               | \$83,023                                       | \$0                              | \$1,115        | \$1,811,093    |
|                           |                    | \$0                                       | \$0  | \$0                              |                |                |
| LOCAL GOVERNMENT          |                    |   |  |                                  |                |                |
| Counties                  | \$43,614,820       | \$1,984,474                               | \$0  | ////////                         | \$87,230       | \$2,071,704    |
|                           |                    | \$0                                       | \$0  | ////////                         |                |                |
| Cities and Towns          | \$12,854,670       | \$349,576                                 | \$0  | ////////                         | \$11,512       | \$361,089      |
|                           |                    | \$0                                       | \$0  | ////////                         |                |                |
| Local Improv. & Service   | \$42,464,050       | \$27,273                                  | \$0  | ////////                         | \$0            | \$27,183       |
|                           |                    | (\$90)                                    | \$0  | ////////                         |                |                |
| Sub-Total Local Gov't     | XXX                | \$2,361,324                               | \$0  | ////////                         | \$98,742       | \$2,459,975    |
|                           |                    | (\$90)                                    | \$0  | ////////                         |                |                |
| TOTAL VALUATION & REVENUE | \$43,614,820       | \$4,088,280                               | \$83,023                                       | \$0                              | \$99,857       | \$4,271,069    |
|                           |                    | (\$90)                                    | \$0  | \$0                              |                |                |

\* See detail for specific fund type and name.

CERTIFICATION OF LEVIES AND REVENUES  
As of January 1, 1996

Logan County

| District Number<br>and Name | ASSESSED<br>VALUATION | GENERAL FUND                 |             | BOND REDEMPTION-                |           | OVERRIDES              |         | ADA-ASBESTOS/SPECIAL* |         | TOTAL  |             |
|-----------------------------|-----------------------|------------------------------|-------------|---------------------------------|-----------|------------------------|---------|-----------------------|---------|--------|-------------|
|                             |                       | TEMPORARY TAX CREDIT<br>LEVY | REVENUE     | CONTRACTUAL OBLIGATION*<br>LEVY | REVENUE   | TRANSPORTATION<br>LEVY | REVENUE | ABATEMENT<br>LEVY     | REVENUE |        |             |
| SCHOOL DISTRICTS            |                       |                              |             |                                 |           |                        |         |                       |         |        |             |
| 1828 #1                     | \$85,986,750          | 40.080                       | \$3,446,349 | 6.750                           | \$580,411 | 0.000                  | \$0     | 0.000                 | \$0     | 46.830 | \$4,026,760 |
| Valley RE 1                 |                       | 0.000                        | \$0         | 0.000                           | \$0       | 0.000                  | \$0     | 0.000                 | \$0     |        |             |
| 1850                        | \$7,250,350           | 40.080                       | \$290,594   | 0.000                           | \$0       | 0.000                  | \$0     | 0.000                 | \$0     | 40.080 | \$290,594   |
| Frenchman RE 2              |                       | 0.000                        | \$0         | 0.000                           | \$0       | 0.000                  | \$0     | 0.000                 | \$0     |        |             |
| 1861 (1) (2)                | \$6,933,810           | 40.080                       | \$277,907   | 8.000                           | \$55,470  | 0.000                  | \$0     | 0.000                 | \$0     | 48.106 | \$333,558   |
| Merino (Buffalo) RE 4 J     |                       | 0.000                        | \$0         | 0.000                           | \$0       | 0.000                  | \$0     | .026                  | \$180   |        |             |
| 1870                        | \$9,466,560           | 40.080                       | \$379,420   | 0.000                           | \$0       | 0.000                  | \$0     | 0.000                 | \$0     | 40.080 | \$379,420   |
| Peetz (Plateau) RE 5        |                       | 0.000                        | \$0         | 0.000                           | \$0       | 0.000                  | \$0     | 0.000                 | \$0     |        |             |
| 2632 (3) (4) (5)            | \$1,778,710           | 40.080                       | \$71,291    | 7.607                           | \$13,531  | 0.000                  | \$0     | 0.000                 | \$0     | 47.687 | \$84,821    |
| Haxtun RE 2 J               |                       | 0.000                        | \$0         | 0.000                           | \$0       | 0.000                  | \$0     | 0.000                 | \$0     |        |             |
| 3147 (6)                    | \$12,410              | 33.098                       | \$411       | 0.000                           | \$0       | 0.000                  | \$0     | 0.000                 | \$0     | 33.098 | \$411       |
| Prairie RE 11               |                       | 0.000                        | \$0         | 0.000                           | \$0       | 0.000                  | \$0     | 0.000                 | \$0     |        |             |
| TOTAL                       | \$111,428,590         | XXX                          | \$4,465,971 | XXX                             | \$649,412 | XXX                    | \$0     | XXX                   | \$0     | XXX    | \$5,115,563 |
|                             |                       | XXX                          | \$0         | XXX                             | \$0       | XXX                    | \$0     | XXX                   | \$180   |        |             |

#1 See Footnote No. 1  
(1) 1862 - Morgan (2) 1863 - Washington (4) 2633 - Sedgwick (6) 3161 - Weld  
(3) 2631 - Phillips (5) 2634 - Yuma

| LOCAL GOVERNMENT<br>COUNTY PURPOSES | ASSESSED<br>VALUATION | GENERAL OPERATING            |             | BOND REDEMPTION-                |         | CAPITAL/SPECIAL*  |         | TOTAL  |             |
|-------------------------------------|-----------------------|------------------------------|-------------|---------------------------------|---------|-------------------|---------|--------|-------------|
|                                     |                       | TEMPORARY TAX CREDIT<br>LEVY | REVENUE     | CONTRACTUAL OBLIGATION*<br>LEVY | REVENUE | ABATEMENT<br>LEVY | REVENUE |        |             |
| General                             | \$111,428,590         | 16.035                       | \$1,786,757 | 0.000                           | \$0     | 0.000             | \$0     | 16.035 | \$1,786,757 |
| Road And Bridge                     | \$111,428,590         | 0.000                        | \$0         | 0.000                           | \$0     | 0.000             | \$0     |        |             |
| Public Welfare                      | \$111,428,590         | 7.542                        | \$840,394   | 0.000                           | \$0     | 0.000             | \$0     | 7.542  | \$840,394   |
| Capital Expenditures                | \$111,428,590         | 0.000                        | \$0         | 0.000                           | \$0     | 0.000             | \$0     |        |             |
|                                     |                       | 2.880                        | \$320,914   | 0.000                           | \$0     | 0.000             | \$0     | 2.880  | \$320,914   |
|                                     |                       | 0.000                        | \$0         | 0.000                           | \$0     | 0.000             | \$0     |        |             |
|                                     |                       | 1.009                        | \$112,431   | 0.000                           | \$0     | 0.000             | \$0     | 1.009  | \$112,431   |
|                                     |                       | 0.000                        | \$0         | 0.000                           | \$0     | 0.000             | \$0     |        |             |

|                      |                      |               |                    |              |            |              |            |               |                    |
|----------------------|----------------------|---------------|--------------------|--------------|------------|--------------|------------|---------------|--------------------|
| Solid Waste Disposal | \$111,428,590        | 1.786         | \$199,011          | 0.000        | \$0        | 0.000        | \$0        | 1.786         | \$199,011          |
|                      |                      | 0.000         | \$0                | 0.000        | \$0        | 0.000        | \$0        |               |                    |
| Tv Translator        | \$111,428,590        | .616          | \$68,640           | 0.000        | \$0        | 0.000        | \$0        | .616          | \$68,640           |
|                      |                      | 0.000         | \$0                | 0.000        | \$0        | 0.000        | \$0        |               |                    |
| <b>TOTAL #2</b>      | <b>\$111,428,590</b> | <b>29.868</b> | <b>\$3,328,149</b> | <b>0.000</b> | <b>\$0</b> | <b>0.000</b> | <b>\$0</b> | <b>29.868</b> | <b>\$3,328,149</b> |
|                      |                      | <b>0.000</b>  | <b>\$0</b>         | <b>0.000</b> | <b>\$0</b> | <b>0.000</b> | <b>\$0</b> |               |                    |

#2 See Footnote No. 2

CITIES AND TOWNS

|              |                     |            |                  |            |            |            |             |            |                  |
|--------------|---------------------|------------|------------------|------------|------------|------------|-------------|------------|------------------|
| Crook        | \$269,810           | 31.105     | \$8,392          | 0.000      | \$0        | 0.000      | \$0         | 31.105     | \$8,392          |
|              |                     | 0.000      | \$0              | 0.000      | \$0        | 0.000      | \$0         |            |                  |
| Fleming      | \$750,080           | 29.286     | \$21,967         | 0.000      | \$0        | 0.000      | \$0         | 29.286     | \$21,967         |
|              |                     | 0.000      | \$0              | 0.000      | \$0        | 0.000      | \$0         |            |                  |
| Iliff        | \$305,570           | 11.137     | \$3,403          | 0.000      | \$0        | 0.000      | \$0         | 11.137     | \$3,403          |
|              |                     | 0.000      | \$0              | 0.000      | \$0        | 0.000      | \$0         |            |                  |
| Merino       | \$770,590           | 19.897     | \$15,332         | 0.000      | \$0        | 0.000      | \$0         | 19.897     | \$15,332         |
|              |                     | 0.000      | \$0              | 0.000      | \$0        | 0.000      | \$0         |            |                  |
| Peetz        | \$387,700           | 36.842     | \$14,284         | 0.000      | \$0        | 0.000      | \$0         | 36.899     | \$14,306         |
|              |                     | 0.000      | \$0              | 0.000      | \$0        | .057       | \$22        |            |                  |
| Sterling #3  | \$42,756,200        | 14.855     | \$635,143        | 0.000      | \$0        | 0.000      | \$0         | 14.855     | \$635,143        |
|              |                     | 0.000      | \$0              | 0.000      | \$0        | 0.000      | \$0         |            |                  |
| <b>TOTAL</b> | <b>\$45,239,950</b> | <b>XXX</b> | <b>\$698,522</b> | <b>XXX</b> | <b>\$0</b> | <b>XXX</b> | <b>\$0</b>  | <b>XXX</b> | <b>\$698,544</b> |
|              |                     | <b>XXX</b> | <b>\$0</b>       | <b>XXX</b> | <b>\$0</b> | <b>XXX</b> | <b>\$22</b> |            |                  |

#3 See Footnote No. 3

JUNIOR COLLEGES

|                                    |                      |            |                    |            |            |            |            |            |                    |
|------------------------------------|----------------------|------------|--------------------|------------|------------|------------|------------|------------|--------------------|
| Aims Community College             | \$12,410             | 6.299      | \$78               | 0.000      | \$0        | 0.000      | \$0        | 6.318      | \$78               |
|                                    |                      | 0.000      | \$0                | 0.000      | \$0        | .019       | \$0        |            |                    |
| Northeastern Junior College #4 [1] | \$111,428,590        | 20.311     | \$2,263,226        | 0.000      | \$0        | 0.000      | \$0        | 20.311     | \$2,263,226        |
|                                    |                      | 0.000      | \$0                | 0.000      | \$0        | 0.000      | \$0        |            |                    |
| <b>TOTAL</b>                       | <b>\$111,441,000</b> | <b>XXX</b> | <b>\$2,263,304</b> | <b>XXX</b> | <b>\$0</b> | <b>XXX</b> | <b>\$0</b> | <b>XXX</b> | <b>\$2,263,304</b> |
|                                    |                      | <b>XXX</b> | <b>\$0</b>         | <b>XXX</b> | <b>\$0</b> | <b>XXX</b> | <b>\$0</b> |            |                    |

#4 See Footnote No. 4

[1] 1995 abate realty component of gen o

CERTIFICATION OF LEVIES AND REVENUES  
As of January 1, 1996

Logan County

|  | ASSESSED VALUATION   | GENERAL OPERATING         |                  | BOND REDEMPTION                      |            | CAPITAL/SPECIAL*       |             | TOTAL            |
|--|----------------------|---------------------------|------------------|--------------------------------------|------------|------------------------|-------------|------------------|
|  |                      | TEMPORARY TAX CREDIT LEVY | REVENUE LEVY     | CONTRACTUAL OBLIGATION* REVENUE DATE | TERM LEVY  | ABATEMENT REVENUE LEVY | REVENUE     |                  |
| <b>LOCAL IMPROVEMENT AND SERVICE DISTRICTS</b> |                      |                           |                  |                                      |            |                        |             |                  |
| <b>FIRE DISTRICTS</b>                          |                      |                           |                  |                                      |            |                        |             |                  |
| Crook Fire Prot [1]                            | \$9,060,990          | 3.003                     | \$27,210         | 0.000                                | \$0        | 0.000                  | \$0         | \$27,210         |
| Fleming Fire Prot                              | \$5,476,370          | 5.996                     | \$32,836         | 0.000                                | \$0        | 0.000                  | \$0         | \$32,836         |
| Haxtun Fire Prot                               | \$2,765,870          | 1.404                     | \$3,883          | 0.000                                | \$0        | 0.000                  | \$0         | \$3,883          |
| Peetz Fire Prot                                | \$8,560,250          | 2.453                     | \$20,998         | 0.000                                | \$0        | 0.000                  | \$0         | \$20,998         |
| Sterling Rural Fire Prot                       | \$33,699,960         | 2.597                     | \$87,519         | 0.000                                | \$0        | 0.000                  | \$0         | \$86,002         |
|  |                      | (.046)                    | (\$1,550)        | 0.000                                | \$0        | .001                   | \$34        |                  |
| <b>TOTAL</b>                                   | <b>\$59,563,440</b>  | <b>XXX</b>                | <b>\$172,447</b> | <b>XXX</b>                           | <b>\$0</b> | <b>XXX</b>             | <b>\$0</b>  | <b>\$170,930</b> |
|  |                      | <b>XXX</b>                | <b>(\$1,550)</b> | <b>XXX</b>                           | <b>\$0</b> | <b>XXX</b>             | <b>\$34</b> |                  |
| <b>WATER CONSERVANCY DISTRICTS</b>             |                      |                           |                  |                                      |            |                        |             |                  |
| Lower South Platte Water Cons #5               | \$77,914,390         | .500                      | \$38,957         | 0.000                                | \$0        | 0.000                  | \$0         | \$38,957         |
| Northern Colorado Water Conservancy #6 [2]     | \$77,703,840         | 1.000                     | \$77,704         | 0.000                                | \$0        | 0.000                  | \$0         | \$77,704         |
|  |                      | 0.000                     | \$0              | 0.000                                | \$0        | 0.000                  | \$0         |                  |
| <b>TOTAL</b>                                   | <b>\$155,618,230</b> | <b>XXX</b>                | <b>\$116,661</b> | <b>XXX</b>                           | <b>\$0</b> | <b>XXX</b>             | <b>\$0</b>  | <b>\$116,661</b> |
|  |                      | <b>XXX</b>                | <b>\$0</b>       | <b>XXX</b>                           | <b>\$0</b> | <b>XXX</b>             | <b>\$0</b>  |                  |
| <b>OTHER DISTRICTS</b>                         |                      |                           |                  |                                      |            |                        |             |                  |
| Frenchman Groundwater Mgmt                     | \$7,980,860          | .153                      | \$1,221          | 0.000                                | \$0        | 0.000                  | \$0         | \$1,221          |
|  |                      | 0.000                     | \$0              | 0.000                                | \$0        | 0.000                  | \$0         |                  |

|  |                      |            |                  |            |            |            |            |            |                  |
|--|----------------------|------------|------------------|------------|------------|------------|------------|------------|------------------|
| Highland Park Sanitation                                 | \$1,089,600          | 0.000      | \$0              | 0.000      | \$0        | 0.000      | \$0        | 0.000      | \$0              |
|  |                      | 0.000      | \$0              | 0.000      | \$0        | 0.000      | \$0        | 0.000      | \$0              |
| Logan County Pest Control                                | \$46,463,880         | 1.160      | \$53,898         | 0.000      | \$0        | 1.160      | \$53,898   | 0.000      | \$0              |
|  |                      | 0.000      | \$0              | 0.000      | \$0        | 0.000      | \$0        | 0.000      | \$0              |
| <b>TOTAL</b>   | <b>\$55,534,340</b>  | <b>XXX</b> | <b>\$55,119</b>  | <b>XXX</b> | <b>\$0</b> | <b>XXX</b> | <b>\$0</b> | <b>XXX</b> | <b>\$55,119</b>  |
|  |                      | <b>XXX</b> | <b>\$0</b>       | <b>XXX</b> | <b>\$0</b> | <b>XXX</b> | <b>\$0</b> | <b>XXX</b> | <b>\$0</b>       |
| <b>TOTAL LOCAL IMPROVEMENT<br/>AND SERVICE DISTRICTS</b> | <b>\$270,716,010</b> | <b>XXX</b> | <b>\$344,227</b> | <b>XXX</b> | <b>\$0</b> | <b>XXX</b> | <b>\$0</b> | <b>XXX</b> | <b>\$342,711</b> |
|  |                      | <b>XXX</b> | <b>\$0</b>       | <b>XXX</b> | <b>\$0</b> | <b>XXX</b> | <b>\$0</b> | <b>XXX</b> | <b>\$34</b>      |

#5 See Footnote No. 5

#6 See Footnote No. 6

[1] Elect 11/95 \$10,000/3 yr redo fire t

[2] Contractual Obligation W/Fed Govt

CERTIFICATION OF LEVIES AND REVENUES  
As of January 1, 1996

Logan County

SUMMARY OF LEVIES AND REVENUES

| TYPE OF LEVY                 | ASSESSED VALUATION | GENERAL OPERATING TEMP TAX CREDIT REVENUE | BOND REDEMPTION CONTRACTUAL OBLIGATION REVENUE | OVERRIDES TRANSPORTATION REVENUE | OTHER* REVENUE | TOTAL REVENUES |
|------------------------------|--------------------|---|--|----------------------------------|----------------|----------------|
| <b>SCHOOLS</b>               |                    |   |  |                                  |                |                |
| Districts                    | \$111,428,590      | \$4,465,971                               | \$649,412                                      | \$0                              | \$180          | \$5,115,563    |
| Junior Colleges              | \$111,441,000      | \$2,263,304                               | \$0  | ////////                         | \$0            | \$2,263,304    |
| Sub-Total Schools            | XXX                | \$6,729,276                               | \$649,412                                      | \$0                              | \$181          | \$7,378,868    |
| <b>LOCAL GOVERNMENT</b>      |                    |   |  |                                  |                |                |
| Counties                     | \$111,428,590      | \$3,328,149                               | \$0  | ////////                         | \$0            | \$3,328,149    |
| Cities and Towns             | \$45,239,950       | \$698,522                                 | \$0  | ////////                         | \$22           | \$698,544      |
| Local Improv. & Service      | \$270,716,010      | \$344,227                                 | \$0  | ////////                         | \$34           | \$342,711      |
| Sub-Total Local Gov't        | XXX                | \$4,370,898                               | \$0  | ////////                         | \$56           | \$4,369,404    |
| TOTAL VALUATION & REVENUE #7 | \$111,428,590      | \$11,100,174                              | \$649,412                                      | \$0                              | \$236          | \$11,748,271   |
|                              |                    | (\$1,550)                                 | \$0  | ////////                         |                |                |
|                              |                    | (\$1,550)                                 | \$0  | ////////                         |                |                |

#7 See Footnote No. 7 \* See detail for specific fund type and name.



FOOTNOTES:

- 1 Valley School District RE-1 Includes \$863,130 Assessed Valuation and \$40,420 Revenue Attributable to Sterling Urban Renewal Authority.
- 2 County Purposes Includes \$863,130 Assessed Valuation and \$25,780 Revenue Attributable to Sterling Urban Renewal Authority.
- 3 City of Sterling Includes \$863,130 Assessed Valuation and \$12,822 Revenue Attributable to Sterling Urban Renewal Authority.
- 4 Northwestern Junior College Includes \$863,130 Assessed Valuation and \$17,531 Revenue Attributable to Sterling Urban Renewal Authority.
- 5 Lower South Platte Water Conservancy District Includes \$863,130 Assessed Valuation and \$432 Revenue Attributable to Sterling Urban Renewal Authority.
- 6 Northern Colorado Water Conservancy District Includes \$863,130 Assessed Valuation and \$863 Revenue Attributable to Sterling Urban Renewal Authority.
- 7 Total Valuation and Revenue Includes \$863,130 Assessed Valuation and \$97,848 Revenue Attributable to Sterling Urban Renewal Authority.

CERTIFICATION OF LEVIES AND REVENUES  
As of January 1, 1996

Mesa County

| District Number<br>and Name | ASSESSED<br>VALUATION | GENERAL FUND                 |                     | BOND REDEMPTION-                |                    | OVERRIDES              |            | ADA-ASBESTOS/SPECIAL* |                  | TOTAL<br>REVENUE |              |
|-----------------------------|-----------------------|------------------------------|---------------------|---------------------------------|--------------------|------------------------|------------|-----------------------|------------------|------------------|--------------|
|                             |                       | TEMPORARY TAX CREDIT<br>LEVY | REVENUE             | CONTRACTUAL OBLIGATION-<br>LEVY | REVENUE            | TRANSPORTATION<br>LEVY | REVENUE    | ABATEMENT<br>LEVY     | REVENUE          |                  |              |
| SCHOOL DISTRICTS            |                       |                              |                     |                                 |                    |                        |            |                       |                  |                  |              |
| 873 (1) (2) (3)             | \$64,920              | 35.566                       | \$2,308             | 8.982                           | \$583              | 0.000                  | \$0        | 0.000                 | \$0              | \$2,896          |              |
| Delta County/Maher 50 J     |                       | 0.000                        | \$0                 | 0.000                           | \$0                | 0.000                  | \$0        | .086                  | \$6              |                  |              |
| 1981 (4)                    | \$4,753,550           | 39.831                       | \$189,339           | 0.000                           | \$0                | 0.000                  | \$0        | 0.000                 | \$0              | \$189,339        |              |
| Debeque 49JT                |                       | 0.000                        | \$0                 | 0.000                           | \$0                | 0.000                  | \$0        | 0.000                 | \$0              |                  |              |
| 1990                        | \$24,166,530          | 35.407                       | \$855,664           | 0.000                           | \$0                | 0.000                  | \$0        | 0.000                 | \$0              | \$890,682        |              |
| Platte Valley 50            |                       | 0.000                        | \$0                 | 0.000                           | \$0                | 0.000                  | \$0        | 1.449                 | \$35,017         |                  |              |
| 2000 #1                     | \$537,858,500         | 38.700                       | \$20,815,124        | 6.620                           | \$3,560,623        | 0.000                  | \$0        | 0.000                 | \$0              | \$24,561,308     |              |
| Mesa County 51              |                       | 0.000                        | \$0                 | 0.000                           | \$0                | 0.000                  | \$0        | .345                  | \$185,561        |                  |              |
| TOTAL                       | \$566,843,500         | XXX<br>XXX                   | \$21,862,435<br>\$0 | XXX<br>XXX                      | \$3,561,206<br>\$0 | XXX<br>XXX             | \$0<br>\$0 | XXX<br>XXX            | \$0<br>\$220,584 | XXX<br>XXX       | \$25,644,225 |

#1 See Footnote No. 1  
(1) 0871 - Delta

(2) 0872 - Gunnison

(3) 0874 - Montrose

(4) 1982 - Garfield

| LOCAL GOVERNMENT<br>COUNTY PURPOSES | ASSESSED<br>VALUATION | GENERAL OPERATING            |                            | BOND REDEMPTION-                |            | CAPITAL/SPECIAL*  |                  | TOTAL<br>REVENUE |
|-------------------------------------|-----------------------|------------------------------|----------------------------|---------------------------------|------------|-------------------|------------------|------------------|
|                                     |                       | TEMPORARY TAX CREDIT<br>LEVY | REVENUE                    | CONTRACTUAL OBLIGATION-<br>LEVY | REVENUE    | ABATEMENT<br>LEVY | REVENUE          |                  |
| General                             | \$566,843,500         | 15.569<br>(.951)             | \$8,825,186<br>(\$539,068) | 0.000<br>0.000                  | \$0<br>\$0 | 0.000<br>.202     | \$0<br>\$114,502 | \$8,400,621      |
| Road And Bridge                     | \$566,843,500         | .443                         | \$251,112                  | 0.000                           | \$0        | 0.000             | \$0              | \$251,112        |
| Public Welfare                      | \$566,843,500         | 3.985                        | \$2,258,871                | 0.000                           | \$0        | 0.000             | \$0              | \$2,258,871      |
| Bond Redemption &<br>Interest       | \$566,843,500         | 0.000                        | \$0                        | 0.000                           | \$0        | 0.000             | \$0              | \$1,785,557      |
| Capital Expenditures                | \$566,843,500         | 1.600                        | \$906,950                  | 0.000                           | \$0        | 0.000             | \$0              | \$906,950        |
|                                     |                       | 0.000                        | \$0                        | 0.000                           | \$0        | 0.000             | \$0              |                  |

|                        |                      |               |                     |              |                    |               |                     |
|------------------------|----------------------|---------------|---------------------|--------------|--------------------|---------------|---------------------|
| Developmental Disabled | \$566,843,500        | .286          | \$162,117           | 0.000        | \$0                | .286          | \$162,117           |
|                        |                      | 0.000         | \$0                 | 0.000        | \$0                |               | \$0                 |
| Tv Translator          | \$566,843,500        | .215          | \$121,871           | 0.000        | \$0                | .215          | \$121,871           |
|                        |                      | 0.000         | \$0                 | 0.000        | \$0                |               | \$0                 |
| <b>TOTAL #2</b>        | <b>\$566,843,500</b> | <b>22.098</b> | <b>\$12,526,108</b> | <b>3.150</b> | <b>\$1,785,557</b> | <b>24.499</b> | <b>\$13,887,099</b> |
|                        |                      | <b>(.951)</b> | <b>(\$539,068)</b>  | <b>0.000</b> | <b>\$0</b>         | <b>.202</b>   | <b>\$114,502</b>    |

#2 See Footnote No. 2

| CITIES AND TOWNS  | ASSESSED VALUATION   | GENERAL OPERATING TEMPORARY TAX CREDIT LEVY | REVENUE            | LEVY       | BOND REDEMPTION CONTRACTUAL OBLIGATION REVENUE DATE | TERM | LEVY | REVENUE         | CAPITAL/SPECIAL ABATEMENT | LEVY | REVENUE    | TOTAL              |
|-------------------|----------------------|---|--------------------|------------|---|------|------|-----------------|---------------------------|------|------------|--------------------|
| Collbran          | \$1,094,020          | 13.411                                      | \$14,672           | 0.000      | \$0   |      |      | \$0             | 0.000                     |      | \$0        | \$14,672           |
|                   |                      | 0.000                                       | \$0                | 0.000      | \$0   |      |      | \$0             | 0.000                     |      | \$0        | \$0                |
| De Beque          | \$747,290            | 22.057                                      | \$16,483           | 0.000      | \$0   |      |      | \$0             | 0.000                     |      | \$0        | \$16,483           |
|                   |                      | 0.000                                       | \$0                | 0.000      | \$0   |      |      | \$0             | 0.000                     |      | \$0        | \$0                |
| Fruita            | \$14,158,040         | 14.534                                      | \$205,773          | 1.971      | \$27,905  |      |      | \$27,905        | 0.000                     |      | \$0        | \$229,332          |
|                   |                      | (.307)                                      | (\$4,347)          | 0.000      | \$0   |      |      | \$0             | 0.000                     |      | \$0        | \$0                |
| Grand Junction #3 | \$258,371,750        | 8.071                                       | \$2,085,318        | 0.000      | \$0   |      |      | \$0             | 0.000                     |      | \$0        | \$2,085,318        |
|                   |                      | 0.000                                       | \$0                | 0.000      | \$0   |      |      | \$0             | 0.000                     |      | \$0        | \$0                |
| Palisade          | \$7,235,670          | 19.550                                      | \$141,457          | 0.000      | \$0   |      |      | \$0             | 0.000                     |      | \$0        | \$141,457          |
|                   |                      | 0.000                                       | \$0                | 0.000      | \$0   |      |      | \$0             | 0.000                     |      | \$0        | \$0                |
| <b>TOTAL</b>      | <b>\$281,606,770</b> | <b>XXX</b>                                  | <b>\$2,463,704</b> | <b>XXX</b> | <b>\$27,905</b>                                     |      |      | <b>\$27,905</b> | <b>XXX</b>                |      | <b>\$0</b> | <b>\$2,487,263</b> |
|                   |                      | <b>XXX</b>                                  | <b>(\$4,347)</b>   | <b>XXX</b> | <b>\$0</b>  |      |      | <b>\$0</b>      | <b>XXX</b>                |      | <b>\$0</b> | <b>\$0</b>         |

#3 See Footnote No. 3

| LOCAL IMPROVEMENT AND SERVICE DISTRICTS | ASSESSED VALUATION | GENERAL OPERATING TEMPORARY TAX CREDIT LEVY | REVENUE  | LEVY   | BOND REDEMPTION CONTRACTUAL OBLIGATION REVENUE DATE | TERM | LEVY | REVENUE  | CAPITAL/SPECIAL ABATEMENT | LEVY | REVENUE | TOTAL    |
|---|--------------------|---|----------|--------|---|------|------|----------|---------------------------|------|---------|----------|
| Metropolitan Districts                  |                    |   |          |        |   |      |      |          |                           |      |         |          |
| Panorama Improvement District A         | \$4,780,700        | 20.018                                      | \$95,700 | 0.000  | \$0   |      |      | \$0      | 0.000                     |      | \$0     | \$95,700 |
|   |                    | 0.000                                       | \$0      | 0.000  | \$0   |      |      | \$0      | 0.000                     |      | \$0     | \$0      |
| Panorama Improvement District B         | \$1,013,070        | 14.699                                      | \$14,891 | 0.000  | \$0   |      |      | \$0      | 0.000                     |      | \$0     | \$14,891 |
|   |                    | 0.000                                       | \$0      | 0.000  | \$0   |      |      | \$0      | 0.000                     |      | \$0     | \$0      |
| Powderhorn Dist 1                       | \$12,630           | 0.000                                       | \$0      | 0.000  | \$0   |      |      | \$0      | 0.000                     |      | \$0     | \$0      |
|   |                    | 0.000                                       | \$0      | 0.000  | \$0   |      |      | \$0      | 0.000                     |      | \$0     | \$0      |
| Powderhorn Dist 2 [1]                   | \$1,176,650        | 0.000                                       | \$0      | 80.000 | \$94,132 1995                                       |      |      | \$94,132 | 0.000                     |      | \$0     | \$94,132 |
|   |                    | 0.000                                       | \$0      | 0.000  | \$0   |      |      | \$0      | 0.000                     |      | \$0     | \$0      |
| Redlands Mosquito Control               | \$28,156,140       | 2.290                                       | \$64,482 | 0.000  | \$0   |      |      | \$0      | 0.000                     |      | \$0     | \$64,482 |
|   |                    | 0.000                                       | \$0      | 0.000  | \$0   |      |      | \$0      | 0.000                     |      | \$0     | \$0      |

CERTIFICATION OF LEVIES AND REVENUES  
As of January 1, 1996

Mesa County

|                                     | ASSESSED VALUATION   | GENERAL OPERATING         |                    | BOND REDEMPTION                     |                  | CAPITAL/SPECIAL* |                | TOTAL              |
|-------------------------------------|----------------------|---------------------------|--------------------|-------------------------------------|------------------|------------------|----------------|--------------------|
|                                     |                      | TEMPORARY TAX CREDIT LEVY | REVENUE LEVY       | CONTRACTUAL OBLIGATION REVENUE DATE | REVENUE DATE     | ABATEMENT        | REVENUE LEVY   |                    |
| <b>METROPOLITAN DISTRICTS contd</b> |                      |                           |                    |                                     |                  |                  |                |                    |
| Ridges Metro [2]                    | \$7,221,620          | 0.000                     | \$0                | 15.840                              | \$114,390        | 1992             | \$0            | 15.840             |
|                                     |                      | 0.000                     | \$0                | 0.000                               | \$0              |                  | \$0            |                    |
| Ridges Metro II [3] [4]             | \$111,260            | 0.000                     | \$0                | 271.355                             | \$30,191         | 1992             | \$0            | 271.355            |
|                                     |                      | 0.000                     | \$0                | 0.000                               | \$0              |                  | \$0            |                    |
| <b>TOTAL</b>                        | <b>\$42,474,070</b>  | <b>XXX</b>                | <b>\$175,073</b>   | <b>XXX</b>                          | <b>\$238,713</b> |                  | <b>\$0</b>     | <b>XXX</b>         |
|                                     |                      | <b>XXX</b>                | <b>\$0</b>         | <b>XXX</b>                          | <b>\$0</b>       |                  | <b>\$0</b>     | <b>XXX</b>         |
|                                     |                      |                           |                    |                                     |                  |                  |                | <b>\$413,787</b>   |
| <b>FIRE DISTRICTS</b>               |                      |                           |                    |                                     |                  |                  |                |                    |
| Central Orchard Mesa Fire Prot      | \$5,335,120          | 4.331                     | \$23,106           | 0.000                               | \$0              |                  | \$0            | 4.331              |
|                                     |                      | 0.000                     | \$0                | 0.000                               | \$0              |                  | \$0            |                    |
| Clifton Fire Prot                   | \$62,942,620         | 5.054 (1)                 | \$318,112          | 0.000                               | \$0              |                  | \$0            | 5.054              |
|                                     |                      | 0.000                     | \$0                | 0.000                               | \$0              |                  | \$0            |                    |
| East Orchard Mesa Fire Prot         | \$3,104,050          | 2.997                     | \$9,303            | 0.000                               | \$0              |                  | \$0            | 2.997              |
|                                     |                      | 0.000                     | \$0                | 0.000                               | \$0              |                  | \$0            |                    |
| Grand Junction Rural Fire Prot      | \$125,302,960        | 7.596                     | \$951,801          | 0.000                               | \$0              |                  | \$0            | 7.596              |
|                                     |                      | 0.000                     | \$0                | 0.000                               | \$0              |                  | \$0            |                    |
| Lower Valley Fire Prot              | \$38,529,550         | 6.484                     | \$249,826          | 0.000                               | \$0              |                  | \$0            | 6.528              |
|                                     |                      | 0.000                     | \$0                | 0.000                               | \$0              |                  | \$1,695        |                    |
| Palisade Fire Prot                  | \$20,383,050         | .665                      | \$13,555           | 0.000                               | \$0              |                  | \$0            | .665               |
|                                     |                      | 0.000                     | \$0                | 0.000                               | \$0              |                  | \$0            |                    |
| Plateau Valley Fire Prot            | \$22,065,340         | 4.669                     | \$103,023          | 0.000                               | \$0              |                  | \$0            | 4.669              |
|                                     |                      | 0.000                     | \$0                | 0.000                               | \$0              |                  | \$0            |                    |
| <b>TOTAL</b>                        | <b>\$277,662,690</b> | <b>XXX</b>                | <b>\$1,668,726</b> | <b>XXX</b>                          | <b>\$0</b>       |                  | <b>\$0</b>     | <b>XXX</b>         |
|                                     |                      | <b>XXX</b>                | <b>\$0</b>         | <b>XXX</b>                          | <b>\$0</b>       |                  | <b>\$1,695</b> | <b>XXX</b>         |
|                                     |                      |                           |                    |                                     |                  |                  |                | <b>\$1,670,421</b> |

|   |                     |            |                  |            |                 |            |            |            |                  |
|---|---------------------|------------|------------------|------------|-----------------|------------|------------|------------|------------------|
| <b>HOSPITAL DISTRICTS</b>               |                     |            |                  |            |                 |            |            |            |                  |
| Grand River Hospital                    | \$1,208,450         | 5.597      | \$6,764          | 0.000      | \$0             | 0.000      | \$0        | 5.597      | \$6,764          |
|   |                     | 0.000      | \$0              | 0.000      | \$0             | 0.000      | \$0        |            |                  |
| Plateau Valley Hospital                 | \$22,210,110        | 6.052      | \$134,416        | 0.000      | \$0             | 0.000      | \$0        | 6.052      | \$134,416        |
|   |                     | 0.000      | \$0              | 0.000      | \$0             | 0.000      | \$0        |            |                  |
| <b>TOTAL</b>                            | <b>\$23,418,560</b> | <b>XXX</b> | <b>\$141,179</b> | <b>XXX</b> | <b>\$0</b>      | <b>XXX</b> | <b>\$0</b> | <b>XXX</b> | <b>\$141,179</b> |
|   |                     | <b>XXX</b> | <b>\$0</b>       | <b>XXX</b> | <b>\$0</b>      | <b>XXX</b> | <b>\$0</b> | <b>XXX</b> | <b>\$0</b>       |
| <b>SANITATION DISTRICTS</b>             |                     |            |                  |            |                 |            |            |            |                  |
| Central Grand Valley Sanitation         | \$46,852,360        | 0.000      | \$0              | 0.000      | \$0             | 0.000      | \$0        | 0.000      | \$0              |
|   |                     | 0.000      | \$0              | 0.000      | \$0             | 0.000      | \$0        |            |                  |
| Clifton Sanitation No. 1                | \$3,084,660         | 0.000      | \$0              | 4.994      | \$15,405        | 0.000      | \$0        | 4.994      | \$15,405         |
|   |                     | 0.000      | \$0              | 0.000      | \$0             | 0.000      | \$0        |            |                  |
| Clifton Sanitation No. 2                | \$28,220,800        | 0.000      | \$0              | 0.000      | \$0             | 0.000      | \$0        | 0.000      | \$0              |
|   |                     | 0.000      | \$0              | 0.000      | \$0             | 0.000      | \$0        |            |                  |
| Mack Sanitation                         | \$512,430           | 0.000      | \$0              | 0.000      | \$0             | 0.000      | \$0        | 0.000      | \$0              |
|   |                     | 0.000      | \$0              | 0.000      | \$0             | 0.000      | \$0        |            |                  |
| Orchard Mesa Sanitation                 | \$19,673,590        | 3.696      | \$72,714         | 0.000      | \$0             | 0.000      | \$0        | 3.696      | \$72,714         |
|   |                     | 0.000      | \$0              | 0.000      | \$0             | 0.000      | \$0        |            |                  |
| <b>TOTAL</b>                            | <b>\$98,343,840</b> | <b>XXX</b> | <b>\$72,714</b>  | <b>XXX</b> | <b>\$15,405</b> | <b>XXX</b> | <b>\$0</b> | <b>XXX</b> | <b>\$88,118</b>  |
|   |                     | <b>XXX</b> | <b>\$0</b>       | <b>XXX</b> | <b>\$0</b>      | <b>XXX</b> | <b>\$0</b> | <b>XXX</b> | <b>\$0</b>       |
| <b>WATER &amp; SANITATION DISTRICTS</b> |                     |            |                  |            |                 |            |            |            |                  |
| Fruitvale Water & San                   | \$25,629,210        | 0.000      | \$0              | 0.000      | \$0             | 0.000      | \$0        | 0.000      | \$0              |
|   |                     | 0.000      | \$0              | 0.000      | \$0             | 0.000      | \$0        |            |                  |
| Grand Junction West Water & San         | \$2,852,400         | 0.000      | \$0              | 19.601     | \$55,910 1987   | 0.000      | \$0        | 19.601     | \$55,910         |
|   |                     | 0.000      | \$0              | 0.000      | \$0             | 0.000      | \$0        |            |                  |
| Mesa Water & San                        | \$643,790           | .700       | \$451            | 0.000      | \$0             | 0.000      | \$0        | 5.130      | \$3,303          |
|   |                     | 0.000      | \$0              | 4.430      | \$2,852         | 0.000      | \$0        |            |                  |
| Railhead Water & San                    | \$534,970           | 0.000      | \$0              | 0.000      | \$0             | 0.000      | \$0        | 0.000      | \$0              |
|   |                     | 0.000      | \$0              | 0.000      | \$0             | 0.000      | \$0        |            |                  |
| <b>TOTAL</b>                            | <b>\$29,660,370</b> | <b>XXX</b> | <b>\$451</b>     | <b>XXX</b> | <b>\$55,910</b> | <b>XXX</b> | <b>\$0</b> | <b>XXX</b> | <b>\$59,213</b>  |
|   |                     | <b>XXX</b> | <b>\$0</b>       | <b>XXX</b> | <b>\$2,852</b>  | <b>XXX</b> | <b>\$0</b> | <b>XXX</b> | <b>\$0</b>       |
| <b>CEMETERY DISTRICTS</b>               |                     |            |                  |            |                 |            |            |            |                  |
| Collbran Cemetery                       | \$8,208,030         | 1.132      | \$9,291          | 0.000      | \$0             | 0.000      | \$0        | 1.132      | \$9,291          |
|   |                     | 0.000      | \$0              | 0.000      | \$0             | 0.000      | \$0        |            |                  |

CERTIFICATION OF LEVIES AND REVENUES  
As of January 1, 1996

Mesa County

|                                      | ASSESSED VALUATION   | GENERAL OPERATING         |                 | BOND REDEMPTION        |                  | CAPITAL/SPECIAL |            | TOTAL            |
|--------------------------------------|----------------------|---------------------------|-----------------|------------------------|------------------|-----------------|------------|------------------|
|                                      |                      | TEMPORARY TAX CREDIT LEVY | REVENUE         | CONTRACTUAL OBLIGATION | REVENUE DATE     | ABATEMENT       | REVENUE    |                  |
| <b>CEMETERY DISTRICTS contd</b>      |                      |                           |                 |                        |                  |                 |            |                  |
| Mesa-Molina Cemetery                 | \$14,170,760         | .535                      | \$7,581         | 0.000                  | \$0              | 0.000           | \$0        | \$7,581          |
|                                      |                      | 0.000                     | \$0             | 0.000                  | \$0              | 0.000           | \$0        |                  |
| New Elmwood Cemetery                 | \$27,045,220         | 1.539                     | \$41,623        | 0.000                  | \$0              | 0.000           | \$0        | \$41,623         |
|                                      |                      | 0.000                     | \$0             | 0.000                  | \$0              | 0.000           | \$0        |                  |
| <b>TOTAL</b>                         | <b>\$49,424,010</b>  | <b>XXX</b>                | <b>\$58,495</b> | <b>XXX</b>             | <b>\$0</b>       | <b>XXX</b>      | <b>\$0</b> | <b>\$58,495</b>  |
|                                      |                      | <b>XXX</b>                | <b>\$0</b>      | <b>XXX</b>             | <b>\$0</b>       | <b>XXX</b>      | <b>\$0</b> |                  |
| <b>WATER CONSERVANCY DISTRICTS</b>   |                      |                           |                 |                        |                  |                 |            |                  |
| Battlement Mesa Water Conservancy    | \$1,295,810          | 2.033                     | \$2,634         | 0.000                  | \$0              | 0.000           | \$0        | \$2,634          |
|                                      |                      | 0.000                     | \$0             | 0.000                  | \$0              | 0.000           | \$0        |                  |
| Bluestone Water Conservancy          | \$8,353,720          | .227                      | \$1,896         | 0.000                  | \$0              | 0.000           | \$0        | \$1,896          |
|                                      |                      | 0.000                     | \$0             | 0.000                  | \$0              | 0.000           | \$0        |                  |
| Colbran Water Conservancy            | \$10,427,110         | 1.029                     | \$10,729        | 0.000                  | \$0              | 0.000           | \$0        | \$10,729         |
|                                      |                      | 0.000                     | \$0             | 0.000                  | \$0              | 0.000           | \$0        |                  |
| Ute Water Conservancy                | \$391,844,950        | 0.000                     | \$0             | 2.000                  | \$783,690        | 0.000           | \$0        | \$783,690        |
|                                      |                      | 0.000                     | \$0             | 0.000                  | \$0              | 0.000           | \$0        |                  |
| West Divide Water Conservancy        | \$1,443,590          | .329                      | \$475           | 0.000                  | \$0              | 0.000           | \$0        | \$475            |
|                                      |                      | 0.000                     | \$0             | 0.000                  | \$0              | .001            | \$1        |                  |
| <b>TOTAL</b>                         | <b>\$413,365,180</b> | <b>XXX</b>                | <b>\$15,735</b> | <b>XXX</b>             | <b>\$783,690</b> | <b>XXX</b>      | <b>\$0</b> | <b>\$799,426</b> |
|                                      |                      | <b>XXX</b>                | <b>\$0</b>      | <b>XXX</b>             | <b>\$0</b>       | <b>XXX</b>      | <b>\$1</b> |                  |
| <b>COUNTY PEST CONTROL DISTRICTS</b> |                      |                           |                 |                        |                  |                 |            |                  |
| Central Grand Valley Pest Control    | \$81,161,210         | 0.000                     | \$0             | 0.000                  | \$0              | 0.000           | \$0        | \$0              |
|                                      |                      | 0.000                     | \$0             | 0.000                  | \$0              | 0.000           | \$0        |                  |
| Upper Grand Valley Pest Control      | \$52,552,630         | .212                      | \$11,141        | 0.000                  | \$0              | 0.000           | \$0        | \$11,141         |
|                                      |                      | 0.000                     | \$0             | 0.000                  | \$0              | 0.000           | \$0        |                  |
| <b>TOTAL</b>                         | <b>\$133,713,840</b> | <b>XXX</b>                | <b>\$11,141</b> | <b>XXX</b>             | <b>\$0</b>       | <b>XXX</b>      | <b>\$0</b> | <b>\$11,141</b>  |
|                                      |                      | <b>XXX</b>                | <b>\$0</b>      | <b>XXX</b>             | <b>\$0</b>       | <b>XXX</b>      | <b>\$0</b> |                  |

|   |                 |         |             |        |             |         |             |         |             |
|---|-----------------|---------|-------------|--------|-------------|---------|-------------|---------|-------------|
| OTHER DISTRICTS                               |                 |         |             |        |             |         |             |         |             |
| Clifton Water                                 | \$61,798,120    | 0.000   | \$0         | 0.000  | \$0         | 0.000   | \$0         | 0.000   | \$0         |
| Colorado River Water Conservancy #4           | \$566,843,500   | 0.000   | \$0         | 0.000  | \$0         | 0.000   | \$0         | 0.000   | \$0         |
| Grand Junction Dda #5                         | \$15,288,660    | .383    | \$217,101   | 0.000  | \$0         | .383    | \$217,101   | 0.000   | \$0         |
| Grand Junction Drainage #6                    | \$325,526,580   | 0.000   | \$0         | 0.000  | \$0         | 0.000   | \$0         | 0.000   | \$0         |
| Mesa County Library District #7               | \$566,843,500   | 5.000   | \$76,443    | 0.000  | \$0         | 5.000   | \$76,443    | 0.000   | \$0         |
| Orchard Mesa Irrigation                       | \$1,242,090     | 0.000   | \$0         | 0.000  | \$0         | 0.000   | \$0         | 0.000   | \$0         |
| TOTAL   | \$1,537,542,450 | 384.000 | \$476,963   | 42.000 | \$52,168    | 426.000 | \$529,130   | 426.000 | \$529,130   |
| -----   |                 |         |             |        |             |         |             |         |             |
| TOTAL LOCAL IMPROVEMENT AND SERVICE DISTRICTS | \$2,605,605,010 | XXX     | \$3,345,352 | XXX    | \$52,168    | XXX     | \$3,397,519 | XXX     | \$3,397,519 |
|   |                 | XXX     | \$0         | XXX    | \$0         | XXX     | \$0         | XXX     | \$0         |
|   |                 | XXX     | \$5,488,866 | XXX    | \$1,145,886 | XXX     | \$6,639,301 | XXX     | \$6,639,301 |
|   |                 | XXX     | \$0         | XXX    | \$2,852     | XXX     | \$1,697     | XXX     | \$1,697     |

#4 See Footnote No. 4  
 #5 See Footnote No. 6  
 #6 See Footnote No. 5

#7 See Footnote No. 7  
 [1] In Bankruptcy

[2] Dissolved 2-25-92, Annexed To GJC  
 [3] Dissolved 2-25-92, Annexed to GJC

[4] Sub-Dist. of Ridges Metro  
 (1) Elect 5/3/94 Inc GO \$50,000/5 yrs

CERTIFICATION OF LEVIES AND REVENUES  
As of January 1, 1996

Mesa County

SUMMARY OF LEVIES AND REVENUES

| TYPE OF LEVY                            | ASSESSED VALUATION | GENERAL OPERATING TEMP TAX CREDIT REVENUE | BOND REDEMPTION CONTRACTUAL OBLIGATION REVENUE | OVERRIDES TRANSPORTATION REVENUE | OTHER* REVENUE | TOTAL REVENUES |
|---|--------------------|---|--|----------------------------------|----------------|----------------|
| <b>SCHOOLS</b>                          |                    |   |  |                                  |                |                |
| Districts                               | \$566,843,500      | \$21,862,435                              | \$3,561,206                                    | \$0                              | \$220,584      | \$25,644,225   |
|   |                    | \$0                                       | \$0  | \$0                              |                |                |
| <b>LOCAL GOVERNMENT</b>                 |                    |   |  |                                  |                |                |
| Countries                               | \$566,843,500      | \$12,526,108                              | \$1,785,557                                    | ////////                         | \$114,502      | \$13,887,099   |
|   |                    | (\$539,068)                               | \$0  | ////////                         |                |                |
| Cities and Towns                        | \$281,606,770      | \$2,463,704                               | \$27,905                                       | ////////                         | \$0            | \$2,487,263    |
|   |                    | (\$4,347)                                 | \$0  | ////////                         |                |                |
| Local Improv. & Service                 | \$2,605,605,010    | \$5,488,866                               | \$1,145,886                                    | ////////                         | \$1,697        | \$6,639,301    |
|   |                    | \$0                                       | \$2,852  | ////////                         |                |                |
| Sub-Total Local Gov't                   | XXX                | \$20,478,677                              | \$2,959,348                                    | ////////                         | \$116,199      | \$23,013,662   |
|   |                    | (\$543,415)                               | \$2,852  | ////////                         |                |                |
| <b>TOTAL VALUATION &amp; REVENUE #8</b> | \$566,843,500      | \$42,341,112                              | \$6,520,555                                    | \$0                              | \$336,783      | \$48,657,887   |
|   |                    | (\$543,415)                               | \$2,852  | \$0                              |                |                |

\* See detail for specific fund type and name.

#8 See Footnote No. 8



FOOTNOTES:

- 1 Mesa County School District #51 includes \$2,462,930 Assessed Valuation and \$112,470 Revenue Attributable To Grand Junction Downtown Development Authority.
- 2 County Purposes include \$2,462,930 Assessed Valuation and \$60,339 Revenue attributable to Grand Junction Downtown Development Authority.
- 3 City of Grand Junction includes \$2,462,930 Assessed Valuation and \$19,878 Revenue attributable to Grand Junction Downtown Development Authority.
- 4 Colorado River Water Conservancy District includes \$2,462,930 Assessed Valuation and \$943 Revenue attributable to Grand Junction Downtown Development Authority.
- 5 Grand Junction Drainage District includes \$2,462,930 Assessed Valuation and \$7,773 Revenue attributable to Grand Junction Downtown Development Authority.
- 6 Grand Junction Downtown Development Authority includes \$2,462,930 Assessed Valuation and \$12,315 Revenue attributable to Grand Junction Downtown Development Authority.
- 7 Mesa County Library District includes \$2,462,930 Assessed Valuation and \$6,724 Revenue attributable to Grand Junction Downtown Development Authority.
- 8 Total Valuation and Revenue includes \$2,462,930 Assessed Valuation And \$220,442 Revenue attributable to Grand Junction Downtown Development Authority.

CERTIFICATION OF LEVIES AND REVENUES  
As of January 1, 1996

Mineral County

| District Number<br>and Name | ASSESSED<br>VALUATION | GENERAL FUND                 |         | BOND REDEMPTION-                |         | OVERRIDES              |         | ADA-ASBESTOS/SPECIAL* |         | TOTAL<br>REVENUE |
|-----------------------------|-----------------------|------------------------------|---------|---------------------------------|---------|------------------------|---------|-----------------------|---------|------------------|
|                             |                       | TEMPORARY TAX CREDIT<br>LEVY | REVENUE | CONTRACTUAL OBLIGATION-<br>LEVY | REVENUE | TRANSPORTATION<br>LEVY | REVENUE | ABATEMENT<br>LEVY     | REVENUE |                  |

|                       |              |        |           |       |     |       |     |       |     |        |
|-----------------------|--------------|--------|-----------|-------|-----|-------|-----|-------|-----|--------|
| SCHOOL DISTRICTS      |              |        |           |       |     |       |     |       |     |        |
| 2010                  | \$12,567,770 | 40.080 | \$503,716 | 0.000 | \$0 | 0.000 | \$0 | 0.000 | \$0 | 40.080 |
| Creede Consolidated 1 |              | 0.000  | \$0       | 0.000 | \$0 | 0.000 | \$0 | 0.000 | \$0 |        |

| ASSESSED<br>VALUATION | GENERAL OPERATING            |         | BOND REDEMPTION-                |         | CAPITAL/SPECIAL*  |         | TOTAL<br>REVENUE |
|-----------------------|------------------------------|---------|---------------------------------|---------|-------------------|---------|------------------|
|                       | TEMPORARY TAX CREDIT<br>LEVY | REVENUE | CONTRACTUAL OBLIGATION-<br>LEVY | REVENUE | ABATEMENT<br>LEVY | REVENUE |                  |

|                  |              |        |           |       |     |       |     |
|------------------|--------------|--------|-----------|-------|-----|-------|-----|
| LOCAL GOVERNMENT |              |        |           |       |     |       |     |
| COUNTY PURPOSES  |              |        |           |       |     |       |     |
| General          | \$12,567,770 | 21.061 | \$264,690 | 0.000 | \$0 | 0.000 | \$0 |
| Road And Bridge  | \$12,567,770 | 0.000  | \$0       | 0.000 | \$0 | 0.000 | \$0 |
| Public Welfare   | \$12,567,770 | 1.400  | \$17,595  | 0.000 | \$0 | 0.000 | \$0 |
|                  |              | 0.000  | \$0       | 0.000 | \$0 | 0.000 | \$0 |
|                  |              | 1.000  | \$12,568  | 0.000 | \$0 | 0.000 | \$0 |
|                  |              | 0.000  | \$0       | 0.000 | \$0 | 0.000 | \$0 |
| TOTAL            | \$12,567,770 | 23.461 | \$294,852 | 0.000 | \$0 | 0.000 | \$0 |
|                  |              | 0.000  | \$0       | 0.000 | \$0 | 0.000 | \$0 |

| CITIES AND TOWNS | ASSESSED<br>VALUATION | GENERAL FUND                 |         | BOND REDEMPTION-                |         | OVERRIDES              |         | ADA-ASBESTOS/SPECIAL* |         | TOTAL<br>REVENUE |
|------------------|-----------------------|------------------------------|---------|---------------------------------|---------|------------------------|---------|-----------------------|---------|------------------|
|                  |                       | TEMPORARY TAX CREDIT<br>LEVY | REVENUE | CONTRACTUAL OBLIGATION-<br>LEVY | REVENUE | TRANSPORTATION<br>LEVY | REVENUE | ABATEMENT<br>LEVY     | REVENUE |                  |

|        |             |        |          |       |     |       |     |       |     |        |
|--------|-------------|--------|----------|-------|-----|-------|-----|-------|-----|--------|
| Creede | \$1,954,070 | 14.253 | \$27,851 | 0.000 | \$0 | 0.000 | \$0 | 0.000 | \$0 | 14.253 |
|        |             | 0.000  | \$0      | 0.000 | \$0 | 0.000 | \$0 | 0.000 | \$0 |        |

| ASSESSED VALUATION                                   | GENERAL OPERATING         |                 | BOND REDEMPTION                     |                | CAPITAL/SPECIAL* |              | TOTAL           |
|--|---------------------------|-----------------|-------------------------------------|----------------|------------------|--------------|-----------------|
|  | TEMPORARY TAX CREDIT LEVY | REVENUE         | CONTRACTUAL OBLIGATION REVENUE DATE | REVENUE        | ABATEMENT        | REVENUE LEVY |                 |
| <b>LOCAL IMPROVEMENT AND SERVICE DISTRICTS</b>       |                           |                 |                                     |                |                  |              |                 |
| <b>CONSERVATION DISTRICTS (RIVER WATER)</b>          |                           |                 |                                     |                |                  |              |                 |
| Rio Grande Water Conservation                        | \$11,630,230              | \$28,936        | 0.000                               | \$0            | 0.000            | \$0          | \$28,936        |
| Southwestern Water Conservation                      | \$937,380                 | \$385           | 0.000                               | \$0            | 0.000            | \$0          | \$370           |
|  |                           | (\$15)          | 0.000                               | \$0            | 0.000            | \$0          |                 |
| <b>TOTAL</b>   | <b>\$12,567,610</b>       | <b>\$29,321</b> | <b>XXX</b>                          | <b>\$0</b>     | <b>XXX</b>       | <b>\$0</b>   | <b>\$29,306</b> |
|  |                           | (\$15)          | XXX                                 | \$0            | XXX              | \$0          |                 |
| <b>OTHER DISTRICTS</b>                               |                           |                 |                                     |                |                  |              |                 |
| Deep Creek Water & San.                              | \$116,410                 | \$0             | 0.000                               | \$974          | 0.000            | \$0          | \$974           |
| Mineral County Fire Prot                             | \$8,813,000               | \$17,626        | 0.000                               | \$0            | 0.000            | \$0          | \$17,626        |
| San Luis Valley Water Conservancy                    | \$1,637,400               | \$788           | 0.000                               | \$0            | 0.000            | \$0          | \$788           |
| Upper San Juan Hospital                              | \$937,380                 | \$1,892         | 2.018                               | \$1,352        | 0.000            | \$0          | \$3,258         |
|  |                           | \$0             | 0.000                               | \$0            | .016             | \$15         |                 |
| <b>TOTAL</b>   | <b>\$11,504,190</b>       | <b>\$20,305</b> | <b>XXX</b>                          | <b>\$2,326</b> | <b>XXX</b>       | <b>\$0</b>   | <b>\$22,646</b> |
|  |                           | \$0             | XXX                                 | \$0            | XXX              | \$15         |                 |
| <b>TOTAL LOCAL IMPROVEMENT AND SERVICE DISTRICTS</b> | <b>\$24,071,800</b>       | <b>\$49,626</b> | <b>XXX</b>                          | <b>\$2,326</b> | <b>XXX</b>       | <b>\$0</b>   | <b>\$51,952</b> |
|  |                           | \$0             | XXX                                 | \$0            | XXX              | \$15         |                 |


CERTIFICATION OF LEVIES AND REVENUES  
As of January 1, 1996

Mineral County

SUMMARY OF LEVIES AND REVENUES

| TYPE OF LEVY                         | ASSESSED VALUATION | GENERAL OPERATING TEMP TAX CREDIT REVENUE | BOND REDEMPTION CONTRACTUAL OBLIGATION REVENUE | OVERRIDES TRANSPORTATION REVENUE | OTHER* REVENUE | TOTAL REVENUES |
|--------------------------------------|--------------------|---|--|----------------------------------|----------------|----------------|
| <b>SCHOOLS</b>                       |                    |   |  |                                  |                |                |
| Districts                            | \$12,567,770       | \$503,716                                 | \$0  | \$0                              | \$0            | \$503,716      |
|                                      |                    | \$0                                       | \$0  | \$0                              |                |                |
| <b>LOCAL GOVERNMENT</b>              |                    |   |  |                                  |                |                |
| Countries                            | \$12,567,770       | \$294,852                                 | \$0  | ////////                         | \$0            | \$294,852      |
|                                      |                    | \$0                                       | \$0  | ////////                         |                |                |
| Cities and Towns                     | \$1,954,070        | \$27,851                                  | \$0  | ////////                         | \$0            | \$27,851       |
|                                      |                    | \$0                                       | \$0  | ////////                         |                |                |
| Local Improv. & Service              | \$24,071,800       | \$49,626                                  | \$2,326  | ////////                         | \$15           | \$51,952       |
|                                      |                    | (\$15)                                    | \$0  | ////////                         |                |                |
|                                      |                    |   |  |                                  |                |                |
| Sub-Total Local Gov't                | XXX                | \$372,330                                 | \$2,326  | ////////                         | \$15           | \$374,656      |
|                                      |                    | (\$15)                                    | \$0  | ////////                         |                |                |
| <b>TOTAL VALUATION &amp; REVENUE</b> | \$12,567,770       | \$876,047                                 | \$2,326  | \$0                              | \$15           | \$878,372      |
|                                      |                    | (\$15)                                    | \$0  | \$0                              |                |                |

\* See detail for specific fund type and name.



CERTIFICATION OF LEVIES AND REVENUES  
As of January 1, 1996

Moffat County

| District Number<br>and Name | ASSESSED<br>VALUATION | GENERAL FUND                 |              | BOND REDEMPTION                 |         | OVERRIDES                     |         | ADA-ASBESTOS/SPECIAL*<br>ABATEMENT |         | TOTAL<br>REVENUE |
|-----------------------------|-----------------------|------------------------------|--------------|---------------------------------|---------|-------------------------------|---------|------------------------------------|---------|------------------|
|                             |                       | TEMPORARY TAX CREDIT<br>LEVY | REVENUE      | CONTRACTUAL OBLIGATION-<br>LEVY | REVENUE | TRANSPORTATION<br>LEVY        | REVENUE | LEVY                               | REVENUE |                  |
| SCHOOL DISTRICTS            |                       |                              |              |                                 |         |                               |         |                                    |         |                  |
| 2020                        | \$330,418,140         | 31.029                       | \$10,252,544 | 0.000                           | \$0     | 0.000                         | \$0     | 0.000                              | \$0     | \$10,252,544     |
| Craig (Moffat) RE 1         |                       | 0.000                        | \$0          | 0.000                           | \$0     | 0.000                         | \$0     | .009                               | \$2,974 | \$2,974          |
|                             |                       |                              |              |                                 |         |                               |         |                                    |         | \$10,255,518     |
|                             |                       |                              |              |                                 |         |                               |         |                                    |         |                  |
|                             | ASSESSED<br>VALUATION | GENERAL OPERATING            |              | BOND REDEMPTION                 |         | CAPITAL/SPECIAL*<br>ABATEMENT |         | TOTAL                              |         |                  |
|                             |                       | TEMPORARY TAX CREDIT<br>LEVY | REVENUE      | CONTRACTUAL OBLIGATION-<br>LEVY | REVENUE | LEVY                          | REVENUE | LEVY                               | REVENUE |                  |
| LOCAL GOVERNMENT            |                       |                              |              |                                 |         |                               |         |                                    |         |                  |
| COUNTY PURPOSES             |                       |                              |              |                                 |         |                               |         |                                    |         |                  |
| General                     | \$330,418,140         | 12.333                       | \$4,075,047  | 0.000                           | \$0     | 0.000                         | \$0     | 0.000                              | \$0     | \$4,075,047      |
|                             |                       | 0.000                        | \$0          | 0.000                           | \$0     | 0.000                         | \$0     | 0.000                              | \$0     | \$0              |
| Road And Bridge             | \$330,418,140         | 2.280                        | \$753,353    | 0.000                           | \$0     | 0.000                         | \$0     | 0.000                              | \$0     | \$753,353        |
|                             |                       | 0.000                        | \$0          | 0.000                           | \$0     | 0.000                         | \$0     | 0.000                              | \$0     | \$0              |
| Public Welfare              | \$330,418,140         | .769                         | \$254,092    | 0.000                           | \$0     | 0.000                         | \$0     | 0.000                              | \$0     | \$254,092        |
|                             |                       | 0.000                        | \$0          | 0.000                           | \$0     | 0.000                         | \$0     | 0.000                              | \$0     | \$0              |
| Library                     | \$330,418,140         | 2.053                        | \$678,348    | 0.000                           | \$0     | 0.000                         | \$0     | 0.000                              | \$0     | \$678,348        |
|                             |                       | 0.000                        | \$0          | 0.000                           | \$0     | 0.000                         | \$0     | 0.000                              | \$0     | \$0              |
| Retirement                  | \$330,418,140         | .885                         | \$292,420    | 0.000                           | \$0     | 0.000                         | \$0     | 0.000                              | \$0     | \$292,420        |
|                             |                       | 0.000                        | \$0          | 0.000                           | \$0     | 0.000                         | \$0     | 0.000                              | \$0     | \$0              |
| Solid Waste Disposal        | \$330,418,140         | 1.121                        | \$370,399    | 0.000                           | \$0     | 0.000                         | \$0     | 0.000                              | \$0     | \$370,399        |
|                             |                       | 0.000                        | \$0          | 0.000                           | \$0     | 0.000                         | \$0     | 0.000                              | \$0     | \$0              |
| Public Hospital             | \$330,418,140         | 1.431                        | \$472,828    | 0.000                           | \$0     | 0.000                         | \$0     | 0.000                              | \$0     | \$472,828        |
|                             |                       | 0.000                        | \$0          | 0.000                           | \$0     | 0.000                         | \$0     | 0.000                              | \$0     | \$0              |
| TOTAL                       | \$330,418,140         | 20.872                       | \$6,896,487  | 0.000                           | \$0     | 0.000                         | \$0     | 0.000                              | \$0     | \$6,896,487      |
|                             |                       | 0.000                        | \$0          | 0.000                           | \$0     | 0.000                         | \$0     | 0.000                              | \$0     | \$0              |

| CITIES AND TOWNS                               | ASSESSED VALUATION   | GENERAL OPERATING         |                  | BOND REDEMPTION-                |                  | CAPITAL/SPECIAL* |                   | TOTAL            |
|--|----------------------|---------------------------|------------------|---------------------------------|------------------|------------------|-------------------|------------------|
|  |                      | TEMPORARY TAX CREDIT LEVY | REVENUE          | CONTRACTUAL OBLIGATION- REVENUE | DATE             | TERM LEVY        | ABATEMENT REVENUE |                  |
| CRAIG  | \$30,931,300         | 18.996                    | \$587,571        | 0.000                           | \$0              | 0.000            | \$0               | \$587,571        |
|  |                      | 0.000                     | \$0              | 0.000                           | \$0              | 0.000            | \$0               |                  |
| Dinosaur                                       | \$689,050            | 22.085                    | \$15,218         | 0.000                           | \$0              | 0.000            | \$0               | \$15,218         |
|  |                      | 0.000                     | \$0              | 0.000                           | \$0              | 0.000            | \$0               |                  |
| <b>TOTAL</b>                                   | <b>\$30,931,300</b>  | <b>XXX</b>                | <b>\$602,789</b> | <b>XXX</b>                      | <b>\$0</b>       | <b>XXX</b>       | <b>\$0</b>        | <b>\$602,789</b> |
|  |                      | <b>XXX</b>                | <b>\$0</b>       | <b>XXX</b>                      | <b>\$0</b>       | <b>XXX</b>       | <b>\$0</b>        | <b>\$0</b>       |
| <b>JUNIOR COLLEGES</b>                         |                      |                           |                  |                                 |                  |                  |                   |                  |
| Moffat Cty Affiliated Jr. College Dist.        | \$330,418,140        | 3.500                     | \$1,156,463      | 0.000                           | \$0              | 0.000            | \$0               | \$1,156,463      |
|  |                      | 0.000                     | \$0              | 0.000                           | \$0              | 0.000            | \$0               |                  |
| <b>LOCAL IMPROVEMENT AND SERVICE DISTRICTS</b> |                      |                           |                  |                                 |                  |                  |                   |                  |
| <b>FIRE DISTRICTS</b>                          |                      |                           |                  |                                 |                  |                  |                   |                  |
| Artesia Fire Prot                              | \$4,421,660          | 8.491                     | \$37,544         | 0.000                           | \$0              | 0.000            | \$0               | \$37,544         |
|  |                      | 0.000                     | \$0              | 0.000                           | \$0              | 0.000            | \$0               |                  |
| Craig Rural Fire Prot                          | \$248,001,730        | 1.997                     | \$495,259        | 0.000                           | \$0              | 0.000            | \$0               | \$495,259        |
|  |                      | 0.000                     | \$0              | 0.000                           | \$0              | 0.000            | \$0               |                  |
| <b>TOTAL</b>                                   | <b>\$252,423,390</b> | <b>XXX</b>                | <b>\$532,804</b> | <b>XXX</b>                      | <b>\$0</b>       | <b>XXX</b>       | <b>\$0</b>        | <b>\$532,804</b> |
|  |                      | <b>XXX</b>                | <b>\$0</b>       | <b>XXX</b>                      | <b>\$0</b>       | <b>XXX</b>       | <b>\$0</b>        | <b>\$0</b>       |
| <b>WATER CONSERVANCY DISTRICTS</b>             |                      |                           |                  |                                 |                  |                  |                   |                  |
| Great Northern Water Conservancy               | \$34,439,170         | 0.000                     | \$0              | 0.000                           | \$0              | 0.000            | \$0               | \$0              |
|  |                      | 0.000                     | \$0              | 0.000                           | \$0              | 0.000            | \$0               |                  |
| Juniper Water Conservancy                      | \$26,925,990         | 0.000                     | \$0              | 0.000                           | \$0              | 0.000            | \$0               | \$0              |
|  |                      | 0.000                     | \$0              | 0.000                           | \$0              | 0.000            | \$0               |                  |
| Pot Hook Water Conservancy                     | \$2,118,420          | 0.000                     | \$0              | 0.000                           | \$0              | 0.000            | \$0               | \$0              |
|  |                      | 0.000                     | \$0              | 0.000                           | \$0              | 0.000            | \$0               |                  |
| Upper Yampa Water Conservancy                  | \$202,751,610        | .175                      | \$35,482         | 1.645                           | \$333,526        | 0.000            | \$0               | \$369,008        |
|  |                      | 0.000                     | \$0              | 0.000                           | \$0              | 0.000            | \$0               |                  |
| Yellow Jacket Water Conservancy                | \$26,853,770         | .279                      | \$7,492          | 0.000                           | \$0              | 0.000            | \$0               | \$7,492          |
|  |                      | 0.000                     | \$0              | 0.000                           | \$0              | 0.000            | \$0               |                  |
| <b>TOTAL</b>                                   | <b>\$293,088,960</b> | <b>XXX</b>                | <b>\$42,974</b>  | <b>XXX</b>                      | <b>\$333,526</b> | <b>XXX</b>       | <b>\$0</b>        | <b>\$376,500</b> |
|  |                      | <b>XXX</b>                | <b>\$0</b>       | <b>XXX</b>                      | <b>\$0</b>       | <b>XXX</b>       | <b>\$0</b>        | <b>\$0</b>       |

CERTIFICATION OF LEVIES AND REVENUES  
As of January 1, 1996

Moffat County

|   | ASSESSED VALUATION | GENERAL OPERATING         |                  | BOND REDEMPTION        |                  | CAPITAL/SPECIAL* |              | TOTAL              |
|---|--------------------|---------------------------|------------------|------------------------|------------------|------------------|--------------|--------------------|
|   |                    | TEMPORARY TAX CREDIT LEVY | REVENUE LEVY     | CONTRACTUAL OBLIGATION | REVENUE DATE     | ABATEMENT        | REVENUE LEVY |                    |
| OTHER DISTRICTS                               |                    |                           |                  |                        |                  |                  |              |                    |
| Colorado River Water Conservancy              | \$330,418,140      | .383<br>0.000             | \$126,550<br>\$0 | 0.000<br>0.000         | \$0<br>\$0       | 0.000<br>0.000   | \$0<br>\$0   | .383<br>\$126,550  |
| TOTAL LOCAL IMPROVEMENT AND SERVICE DISTRICTS | \$875,930,490      | XXX<br>XXX                | \$702,328<br>\$0 | XXX<br>XXX             | \$333,526<br>\$0 | XXX<br>XXX       | \$0<br>\$0   | XXX<br>\$1,035,854 |



SUMMARY OF LEVIES AND REVENUES

| TYPE OF LEVY                         | ASSESSED VALUATION   | GENERAL OPERATING TEMP TAX CREDIT REVENUE | BOND REDEMPTION CONTRACTUAL OBLIGATION REVENUE | OVERRIDES TRANSPORTATION REVENUE | OTHER* REVENUE | TOTAL REVENUES      |
|--------------------------------------|----------------------|---|--|----------------------------------|----------------|---------------------|
| <b>SCHOOLS</b>                       |                      |   |  |                                  |                |                     |
| Districts                            | \$330,418,140        | \$10,252,544                              | \$0  | \$0                              | \$2,974        | \$10,255,518        |
| Junior Colleges                      | \$330,418,140        | \$1,156,463                               | \$0  | ////////                         | \$0            | \$1,156,463         |
| Sub-Total Schools                    | XXX                  | \$11,409,008                              | \$0  | \$0                              | \$2,974        | \$11,411,982        |
| <b>LOCAL GOVERNMENT</b>              |                      |   |  |                                  |                |                     |
| Counties                             | \$330,418,140        | \$6,896,487                               | \$0  | ////////                         | \$0            | \$6,896,487         |
| Cities and Towns                     | \$30,931,300         | \$602,789                                 | \$0  | ////////                         | \$0            | \$602,789           |
| Local Improv. & Service              | \$875,930,490        | \$702,328                                 | \$333,526                                      | ////////                         | \$0            | \$1,035,854         |
| Sub-Total Local Gov't                | XXX                  | \$8,201,604                               | \$333,526                                      | ////////                         | \$0            | \$8,535,130         |
| <b>TOTAL VALUATION &amp; REVENUE</b> | <b>\$330,418,140</b> | <b>\$19,610,612</b>                       | <b>\$333,526</b>                               | <b>\$0</b>                       | <b>\$2,974</b> | <b>\$19,947,112</b> |

\* See detail for specific fund type and name.

CERTIFICATION OF LEVIES AND REVENUES  
As of January 1, 1996

Montezuma County

| District Number<br>and Name | ASSESSED<br>VALUATION | GENERAL FUND                 |                    | BOND REDEMPTION*                |                    | OVERRIDES              |            | ADA-ASBESTOS/SPECIAL* |                | TOTAL       |             |
|-----------------------------|-----------------------|------------------------------|--------------------|---------------------------------|--------------------|------------------------|------------|-----------------------|----------------|-------------|-------------|
|                             |                       | TEMPORARY TAX CREDIT<br>LEVY | REVENUE            | CONTRACTUAL OBLIGATION-<br>LEVY | REVENUE            | TRANSPORTATION<br>LEVY | REVENUE    | ABATEMENT<br>LEVY     | REVENUE        |             |             |
| SCHOOL DISTRICTS            |                       |                              |                    |                                 |                    |                        |            |                       |                |             |             |
| 2035                        | \$123,840,470         | 40.080                       | \$4,963,526        | 11.570                          | \$1,432,834        | 0.000                  | \$0        | 0.000                 | \$0            | \$6,396,360 |             |
| Cortez RE 1                 |                       | 0.000                        | \$0                | 0.000                           | \$0                | 0.000                  | \$0        | 0.000                 | \$0            |             |             |
| 2055                        | \$20,397,430          | 39.756                       | \$810,920          | 13.750                          | \$280,465          | 0.000                  | \$0        | 0.000                 | \$0            | \$1,093,588 |             |
| DoLores RE 4 A              |                       | 0.000                        | \$0                | 0.000                           | \$0                | 0.000                  | \$0        | .108                  | \$2,203        |             |             |
| 2070                        | \$16,159,090          | 37.410                       | \$604,512          | 9.847                           | \$159,119          | 0.000                  | \$0        | 0.000                 | \$0            | \$763,630   |             |
| Mancos RE 6                 |                       | 0.000                        | \$0                | 0.000                           | \$0                | 0.000                  | \$0        | 0.000                 | \$0            |             |             |
| TOTAL                       | \$160,396,990         | XXX<br>XXX                   | \$6,378,958<br>\$0 | XXX<br>XXX                      | \$1,872,417<br>\$0 | XXX<br>XXX             | \$0<br>\$0 | XXX<br>XXX            | \$0<br>\$2,203 | XXX<br>XXX  | \$8,253,578 |

| District Number<br>and Name | ASSESSED<br>VALUATION | GENERAL OPERATING               |                                    | BOND REDEMPTION*                 |                          | CAPITAL/SPECIAL*                 |                          | TOTAL                              |
|-----------------------------|-----------------------|---------------------------------|------------------------------------|----------------------------------|--------------------------|----------------------------------|--------------------------|------------------------------------|
|                             |                       | TEMPORARY TAX CREDIT<br>LEVY    | REVENUE                            | CONTRACTUAL OBLIGATION-<br>LEVY  | REVENUE                  | ABATEMENT<br>LEVY                | REVENUE                  |                                    |
| LOCAL GOVERNMENT            |                       |                                 |                                    |                                  |                          |                                  |                          |                                    |
| COUNTY PURPOSES             |                       |                                 |                                    |                                  |                          |                                  |                          |                                    |
| General                     | \$160,396,990         | 11.783                          | \$1,889,958                        | 0.000                            | \$0                      | 0.000                            | \$0                      | \$1,889,958                        |
| Road And Bridge             | \$160,396,990         | 0.000                           | \$0                                | 0.000                            | \$0                      | 0.000                            | \$0                      |                                    |
| Public Welfare              | \$160,396,990         | 2.398                           | \$384,632                          | 0.000                            | \$0                      | 0.000                            | \$0                      | \$384,632                          |
| Airport                     | \$160,396,990         | 0.000                           | \$0                                | 0.000                            | \$0                      | 0.000                            | \$0                      |                                    |
| TOTAL                       | \$160,396,990         | 1.930<br>0.000<br>.025<br>0.000 | \$309,566<br>\$0<br>\$4,010<br>\$0 | 0.000<br>0.000<br>0.000<br>0.000 | \$0<br>\$0<br>\$0<br>\$0 | 0.000<br>0.000<br>0.000<br>0.000 | \$0<br>\$0<br>\$0<br>\$0 | \$309,566<br>\$4,010<br>\$0<br>\$0 |
| CITIES AND TOWNS            |                       |                                 |                                    |                                  |                          |                                  |                          |                                    |
| Cortez                      | \$37,730,100          | 1.557                           | \$58,746                           | 0.000                            | \$0                      | 0.000                            | \$0                      | \$58,746                           |
| TOTAL                       | \$160,396,990         | 16.136<br>0.000                 | \$2,588,166<br>\$0                 | 0.000<br>0.000                   | \$0<br>\$0               | 0.000<br>0.000                   | \$0<br>\$0               | \$2,588,166                        |

|              | VALUATION           | GENERAL OPERATING<br>TEMPORARY TAX CREDIT | BOND REDEMPTION<br>CONTRACTUAL OBLIGATION | CAPITAL/SPECIAL*<br>ABATEMENT | TOTAL            |
|--------------|---------------------|---|---|-------------------------------|------------------|
|              | LEVY                | REVENUE                                   | REVENUE DATE                              | REVENUE                       | REVENUE          |
| Dolores      | \$4,293,280         | 14.803                                    | \$63,553                                  | 0.000                         | \$63,553         |
|              |                     | 0.000                                     | \$0                                       | 0.000                         | \$0              |
| Mancos       | \$4,354,050         | 11.854                                    | \$51,613                                  | 0.000                         | \$51,613         |
|              |                     | 0.000                                     | \$0                                       | 0.000                         | \$0              |
| <b>TOTAL</b> | <b>\$46,377,430</b> | <b>XXX</b>                                | <b>\$173,912</b>                          | <b>XXX</b>                    | <b>\$173,912</b> |
|              |                     | <b>XXX</b>                                | <b>\$0</b>                                | <b>XXX</b>                    | <b>\$0</b>       |

|                         | VALUATION            | GENERAL OPERATING<br>TEMPORARY TAX CREDIT | BOND REDEMPTION<br>CONTRACTUAL OBLIGATION | CAPITAL/SPECIAL*<br>ABATEMENT | TOTAL            |
|-------------------------|----------------------|---|---|-------------------------------|------------------|
|                         | LEVY                 | REVENUE                                   | REVENUE DATE                              | REVENUE                       | REVENUE          |
| Cortez Fire Prot        | \$57,366,710         | 4.105 (1)                                 | \$235,490                                 | 0.000                         | \$423,309        |
|                         |                      | 0.000                                     | \$0                                       | 0.000                         | \$0              |
| Dolores Fire Prot       | \$18,965,680         | 3.747                                     | \$71,064                                  | 0.000                         | \$71,064         |
|                         |                      | 0.000                                     | \$0                                       | 0.000                         | \$0              |
| Lewis-Arriola Fire Prot | \$27,914,490         | 2.885                                     | \$80,533                                  | 0.000                         | \$80,533         |
|                         |                      | 0.000                                     | \$0                                       | 0.000                         | \$0              |
| Mancos Fire Prot        | \$14,334,950         | 2.480                                     | \$35,551                                  | 0.000                         | \$55,906         |
|                         |                      | 0.000                                     | \$0                                       | 0.000                         | \$0              |
| Pleasant View Fire Prot | \$30,583,030         | .791                                      | \$24,191                                  | 0.000                         | \$24,191         |
|                         |                      | 0.000                                     | \$0                                       | 0.000                         | \$0              |
| <b>TOTAL</b>            | <b>\$149,164,860</b> | <b>XXX</b>                                | <b>\$446,830</b>                          | <b>XXX</b>                    | <b>\$655,004</b> |
|                         |                      | <b>XXX</b>                                | <b>\$0</b>                                | <b>XXX</b>                    | <b>\$0</b>       |

|                        | VALUATION          | GENERAL OPERATING<br>TEMPORARY TAX CREDIT | BOND REDEMPTION<br>CONTRACTUAL OBLIGATION | CAPITAL/SPECIAL*<br>ABATEMENT | TOTAL           |
|------------------------|--------------------|---|---|-------------------------------|-----------------|
|                        | LEVY               | REVENUE                                   | REVENUE DATE                              | REVENUE                       | REVENUE         |
| Montezuma County Water | \$3,153,730        | 7.250                                     | \$22,865                                  | 0.000                         | \$22,865        |
| No. 1                  |                    | 0.000                                     | \$0                                       | 0.000                         | \$0             |
| Summit Ridge Water     | \$4,527,590        | 0.000                                     | \$0                                       | 0.000                         | \$0             |
|                        |                    | 0.000                                     | \$40,748                                  | 0.000                         | \$40,748        |
|                        |                    | 0.000                                     | \$0                                       | 0.000                         | \$0             |
| <b>TOTAL</b>           | <b>\$7,681,320</b> | <b>XXX</b>                                | <b>\$22,865</b>                           | <b>XXX</b>                    | <b>\$63,613</b> |
|                        |                    | <b>XXX</b>                                | <b>\$0</b>                                | <b>XXX</b>                    | <b>\$0</b>      |

|                  | VALUATION    | GENERAL OPERATING<br>TEMPORARY TAX CREDIT | BOND REDEMPTION<br>CONTRACTUAL OBLIGATION | CAPITAL/SPECIAL*<br>ABATEMENT | TOTAL    |
|------------------|--------------|---|---|-------------------------------|----------|
|                  | LEVY         | REVENUE                                   | REVENUE DATE                              | REVENUE                       | REVENUE  |
| Arriola Cemetery | \$4,036,540  | .993                                      | \$4,008                                   | 0.000                         | \$4,008  |
|                  |              | 0.000                                     | \$0                                       | 0.000                         | \$0      |
| Cortez Cemetery  | \$60,360,180 | .581                                      | \$35,069                                  | 0.000                         | \$35,069 |
|                  |              | 0.000                                     | \$0                                       | 0.000                         | \$0      |

CERTIFICATION OF LEVIES AND REVENUES  
As of January 1, 1996

Montezuma County

| ASSESSED VALUATION                 | GENERAL OPERATING         |              | BOND REDEMPTION        |              | CAPITAL/SPECIAL* |              | TOTAL     |
|------------------------------------|---------------------------|--------------|------------------------|--------------|------------------|--------------|-----------|
|                                    | TEMPORARY TAX CREDIT LEVY | REVENUE LEVY | CONTRACTUAL OBLIGATION | REVENUE DATE | ABATEMENT        | REVENUE LEVY |           |
| <b>CEMETERY DISTRICTS contd</b>    |                           |              |                        |              |                  |              |           |
| Dolores Cemetery                   | 1.000                     | \$17,880     | 0.000                  | \$0          | 0.000            | \$0          | \$17,880  |
| Fairview Cemetery                  | 0.000                     | \$0          | 0.000                  | \$0          | 0.000            | \$0          | \$0       |
| Lebanon Cemetery                   | .145                      | \$2,477      | 0.000                  | \$0          | 0.000            | \$0          | \$2,477   |
| Lewis Cemetery                     | 0.000                     | \$0          | 0.000                  | \$0          | 0.000            | \$0          | \$0       |
| Mancos Cemetery                    | 1.185                     | \$2,998      | 0.000                  | \$0          | 0.000            | \$0          | \$2,998   |
| Sylvan Cemetery                    | 0.000                     | \$0          | 0.000                  | \$0          | 0.000            | \$0          | \$0       |
|                                    | 1.649                     | \$3,590      | 0.000                  | \$0          | 0.000            | \$0          | \$3,590   |
|                                    | 0.000                     | \$0          | 0.000                  | \$0          | 0.000            | \$0          | \$0       |
|                                    | .727                      | \$11,242     | 0.000                  | \$0          | 0.000            | \$0          | \$11,242  |
|                                    | 0.000                     | \$0          | 0.000                  | \$0          | 0.000            | \$0          | \$0       |
|                                    | .036                      | \$779        | 0.000                  | \$0          | 0.000            | \$0          | \$779     |
|                                    | 0.000                     | \$0          | 0.000                  | \$0          | 0.000            | \$0          | \$0       |
| <b>TOTAL</b>                       | XXX                       | \$78,043     | XXX                    | \$0          | XXX              | \$0          | \$78,043  |
|                                    | XXX                       | \$0          | XXX                    | \$0          | XXX              | \$0          | \$0       |
| <b>LIBRARY DISTRICTS</b>           |                           |              |                        |              |                  |              |           |
| Dolores Library                    | 3.898                     | \$79,508     | 0.000                  | \$0          | 0.000            | \$0          | \$79,508  |
| Mancos Library                     | 0.000                     | \$0          | 0.000                  | \$0          | 0.000            | \$0          | \$0       |
|                                    | 1.500                     | \$24,239     | 0.000                  | \$0          | 0.000            | \$0          | \$24,239  |
|                                    | 0.000                     | \$0          | 0.000                  | \$0          | 0.000            | \$0          | \$0       |
| <b>TOTAL</b>                       | XXX                       | \$103,747    | XXX                    | \$0          | XXX              | \$0          | \$103,747 |
|                                    | XXX                       | \$0          | XXX                    | \$0          | XXX              | \$0          | \$0       |
| <b>WATER CONSERVANCY DISTRICTS</b> |                           |              |                        |              |                  |              |           |
| Dolores Water Conservancy          | 1.075                     | \$117,063    | 4.369                  | \$475,765    | 0.000            | \$0          | \$727,750 |
| [1]                                | 0.000                     | \$0          | 1.239                  | \$134,922    | 0.000            | \$0          | \$0       |
| Mancos Water Conservancy           | .723                      | \$8,068      | 0.000                  | \$0          | 0.000            | \$0          | \$8,068   |
|                                    | 0.000                     | \$0          | 0.000                  | \$0          | 0.000            | \$0          | \$0       |
| <b>TOTAL</b>                       | XXX                       | \$125,131    | XXX                    | \$475,765    | XXX              | \$0          | \$735,818 |
|                                    | XXX                       | \$0          | XXX                    | \$134,922    | XXX              | \$0          | \$0       |

| OTHER DISTRICTS                                 |                 |        |             |       |           |       |           |       |             |       |             |             |
|---|-----------------|--------|-------------|-------|-----------|-------|-----------|-------|-------------|-------|-------------|-------------|
| Cortez Sanitation                               | \$39,010,980    | 0.000  | \$0         | 0.000 | \$0       | 0.000 | \$0       | 0.000 | \$0         | 0.000 | \$0         | \$0         |
| Montezuma County Hospital                       | \$160,396,990   | 0.000  | \$0         | 0.000 | \$0       | 0.000 | \$0       | 0.000 | \$0         | 0.000 | \$0         | \$0         |
| Montezuma Mosquito Control                      | \$119,392,160   | 1.598  | \$256,314   | 0.000 | \$0       | 0.000 | \$0       | 0.000 | \$0         | 1.598 | \$256,314   | \$0         |
| Southwest Colorado Television Translator Assoc. | \$157,886,890   | 0.000  | \$0         | 0.000 | \$0       | 0.000 | \$0       | 0.000 | \$0         | .953  | \$113,781   | \$113,781   |
| Southwestern Water Conservation                 | \$160,396,990   | .838   | \$132,309   | 0.000 | \$0       | 0.000 | \$0       | 0.000 | \$0         | .838  | \$132,309   | \$132,309   |
|   |                 | 0.000  | \$0         | 0.000 | \$0       | 0.000 | \$0       | 0.000 | \$0         | .395  | \$63,357    | \$63,357    |
|   |                 | .411   | \$65,923    | 0.000 | \$0       | 0.000 | \$0       | 0.000 | \$0         |       |             |             |
|   |                 | (.016) | (\$2,566)   | 0.000 | \$0       | 0.000 | \$0       | 0.000 | \$0         |       |             |             |
| TOTAL   | \$637,084,010   | XXX    | \$568,327   | XXX   | \$0       | XXX   | \$0       | XXX   | \$0         | XXX   | \$565,761   | \$565,761   |
|   |                 | XXX    | (\$2,566)   | XXX   | \$0       | XXX   | \$0       | XXX   | \$0         | XXX   | \$0         | \$0         |
| TOTAL LOCAL IMPROVEMENT AND SERVICE DISTRICTS   | \$1,091,717,290 | XXX    | \$1,344,943 | XXX   | \$536,869 | XXX   | \$322,740 | XXX   | \$2,201,986 | XXX   | \$2,201,986 | \$2,201,986 |
|   |                 | XXX    | (\$2,566)   | XXX   | \$322,740 | XXX   | \$0       | XXX   | \$0         | XXX   | \$0         | \$0         |

[1] 9/23/77 contract US Govt (1) Election 5/94 - 8 years


CERTIFICATION OF LEVIES AND REVENUES  
As of January 1, 1996

Montezuma County

SUMMARY OF LEVIES AND REVENUES

| TYPE OF LEVY              | ASSESSED VALUATION | GENERAL OPERATING TEMP TAX CREDIT REVENUE | BOND REDEMPTION CONTRACTUAL OBLIGATION REVENUE | OVERRIDES TRANSPORTATION REVENUE | OTHER* REVENUE | TOTAL REVENUES |
|---------------------------|--------------------|---|--|----------------------------------|----------------|----------------|
| SCHOOLS                   |                    |   |  |                                  |                |                |
| Districts                 | \$160,396,990      | \$6,378,958                               | \$1,872,417                                    | \$0                              | \$2,203        | \$8,253,578    |
|                           |                    | \$0                                       | \$0  | \$0                              |                |                |
| LOCAL GOVERNMENT          |                    |   |  |                                  |                |                |
| Countries                 | \$160,396,990      | \$2,588,166                               | \$0  | ////////                         | \$0            | \$2,588,166    |
|                           |                    | \$0                                       | \$0  | ////////                         |                |                |
| Cities and Towns          | \$46,377,430       | \$173,912                                 | \$0  | ////////                         | \$0            | \$173,912      |
|                           |                    | \$0                                       | \$0  | ////////                         |                |                |
| Local Improv. & Service   | \$1,091,717,290    | \$1,344,943                               | \$536,869                                      | ////////                         | \$0            | \$2,201,986    |
|                           |                    | (\$2,566)                                 | \$322,740                                      | ////////                         |                |                |
| Sub-Total Local Gov't     | XXX                | \$4,107,020                               | \$536,869                                      | ////////                         | \$0            | \$4,964,063    |
|                           |                    | (\$2,566)                                 | \$322,740                                      | ////////                         |                |                |
| TOTAL VALUATION & REVENUE | \$160,396,990      | \$10,485,978                              | \$2,409,286                                    | \$0                              | \$2,203        | \$13,217,642   |
|                           |                    | (\$2,566)                                 | \$322,740                                      | \$0                              |                |                |

\* See detail for specific fund type and name.



CERTIFICATION OF LEVIES AND REVENUES  
As of January 1, 1996

Montrose County

| District Number<br>and Name | ASSESSED<br>VALUATION | GENERAL FUND                 |             | BOND REDEMPTION-                |           | OVERRIDES              |         | ADA-ASBESTOS/SPECIAL* |          | TOTAL  |             |
|-----------------------------|-----------------------|------------------------------|-------------|---------------------------------|-----------|------------------------|---------|-----------------------|----------|--------|-------------|
|                             |                       | TEMPORARY TAX CREDIT<br>LEVY | REVENUE     | CONTRACTUAL OBLIGATION-<br>LEVY | REVENUE   | TRANSPORTATION<br>LEVY | REVENUE | ABATEMENT<br>LEVY     | REVENUE  |        |             |
| SCHOOL DISTRICTS            |                       |                              |             |                                 |           |                        |         |                       |          |        |             |
| 874 (1) (2) (3)             | \$1,288,350           | 35.546                       | \$45,796    | 8.982                           | \$11,572  | 0.000                  | \$0     | 0.000                 | \$0      | 44.614 | \$57,478    |
| Delta County/Maher 50 J     |                       | 0.000                        | \$0         | 0.000                           | \$0       | 0.000                  | \$0     | .086                  | \$111    |        |             |
| 2181 (4) (5)                | \$158,190,620         | 35.521                       | \$5,619,089 | 3.558                           | \$562,842 | 0.000                  | \$0     | 0.000                 | \$0      | 39.171 | \$6,196,485 |
| Montrose County East RE 1 J |                       | 0.000                        | \$0         | 0.000                           | \$0       | 0.000                  | \$0     | .092                  | \$14,554 |        |             |
| 2190                        | \$28,545,230          | 38.625                       | \$1,102,560 | 0.000                           | \$0       | 0.000                  | \$0     | 0.000                 | \$0      | 38.634 | \$1,102,816 |
| Montrose County West RE 2   |                       | 0.000                        | \$0         | 0.000                           | \$0       | 0.000                  | \$0     | .009                  | \$257    |        |             |
| 2842 (6)                    | \$2,067,310           | 29.753                       | \$61,509    | 0.000                           | \$0       | 0.000                  | \$0     | 0.000                 | \$0      | 29.753 | \$61,509    |
| Norwood/Redvale R 2 J       |                       | 0.000                        | \$0         | 0.000                           | \$0       | 0.000                  | \$0     | 0.000                 | \$0      |        |             |
| TOTAL                       | \$190,091,510         | XXX                          | \$6,828,953 | XXX                             | \$574,414 | XXX                    | \$0     | XXX                   | \$0      | XXX    | \$7,418,288 |
|                             |                       | XXX                          | \$0         | XXX                             | \$0       | XXX                    | \$0     | XXX                   | \$14,921 |        |             |

(5) 2181 - Ouray

(6) 2840 - San Miguel

(3) 0873 - Mesa

(4) 2182 - Gunnison

| District Number<br>and Name | ASSESSED<br>VALUATION | GENERAL OPERATING            |             | BOND REDEMPTION-                |         | CAPITAL/SPECIAL*  |         | TOTAL  |             |
|-----------------------------|-----------------------|------------------------------|-------------|---------------------------------|---------|-------------------|---------|--------|-------------|
|                             |                       | TEMPORARY TAX CREDIT<br>LEVY | REVENUE     | CONTRACTUAL OBLIGATION-<br>LEVY | REVENUE | ABATEMENT<br>LEVY | REVENUE |        |             |
| LOCAL GOVERNMENT            |                       |                              |             |                                 |         |                   |         |        |             |
| COUNTY PURPOSES             |                       |                              |             |                                 |         |                   |         |        |             |
| General                     | \$190,091,510         | 15.240                       | \$2,896,995 | 0.000                           | \$0     | 0.000             | \$0     | 15.240 | \$2,896,995 |
| Road And Bridge             | \$190,091,510         | .480                         | \$91,244    | 0.000                           | \$0     | 0.000             | \$0     | .480   | \$91,244    |
| Public Welfare              | \$190,091,510         | 2.500                        | \$475,229   | 0.000                           | \$0     | 0.000             | \$0     | 2.500  | \$475,229   |
| Retirement                  | \$190,091,510         | .530                         | \$100,749   | 0.000                           | \$0     | 0.000             | \$0     | .530   | \$100,749   |
|                             |                       | 0.000                        | \$0         | 0.000                           | \$0     | 0.000             | \$0     |        |             |



|                         | ASSESSED VALUATION   | GENERAL OPERATING TEMPORARY TAX CREDIT LEVY | REVENUE            | LEVY         | BOND REDEMPTION CONTRACTUAL OBLIGATION* REVENUE DATE | TERM | LEVY | REVENUE    | CAPITAL/SPECIAL* ABATEMENT | LEVY       | REVENUE            | TOTAL REVENUE |
|-------------------------|----------------------|---|--------------------|--------------|--|------|------|------------|----------------------------|------------|--------------------|---------------|
| Self-Insurance          | \$190,091,510        | 5.930                                       | \$1,127,243        | 0.000        | \$0  |      |      | \$0        | 0.000                      | \$0        | \$1,127,243        |               |
| Tv Translator           | \$190,091,510        | 0.000                                       | \$0                | 0.000        | \$0  |      |      | \$0        | 0.000                      | \$0        | \$0                |               |
|                         |                      | .170  | \$32,316           | 0.000        | \$0  |      |      | \$0        | 0.000                      | \$0        | \$32,316           |               |
|                         |                      | 0.000                                       | \$0                | 0.000        | \$0  |      |      | \$0        | 0.000                      | \$0        | \$0                |               |
| <b>TOTAL</b>            | <b>\$190,091,510</b> | <b>24.850</b>                               | <b>\$4,723,774</b> | <b>0.000</b> | <b>\$0</b>   |      |      | <b>\$0</b> | <b>0.000</b>               | <b>\$0</b> | <b>\$4,723,774</b> |               |
|                         |                      | 0.000                                       | \$0                | 0.000        | \$0  |      |      | \$0        | 0.000                      | \$0        | \$0                |               |
| <b>CITIES AND TOWNS</b> |                      |   |                    |              |  |      |      |            |                            |            |                    |               |
| Montrose                | \$79,214,920         | 0.000                                       | \$0                | 0.000        | \$0  |      |      | \$0        | 0.000                      | \$0        | \$0                |               |
|                         |                      | 0.000                                       | \$0                | 0.000        | \$0  |      |      | \$0        | 0.000                      | \$0        | \$0                |               |
| Naturita                | \$1,659,800          | 8.397                                       | \$13,937           | 5.531        | \$9,180  |      |      | \$9,180    | 0.000                      | \$0        | \$23,118           |               |
|                         |                      | 0.000                                       | \$0                | 0.000        | \$0  |      |      | \$0        | 0.000                      | \$0        | \$0                |               |
| Nuclea                  | \$1,880,950          | 17.208                                      | \$32,367           | 0.000        | \$0  |      |      | \$0        | 0.000                      | \$0        | \$32,367           |               |
|                         |                      | 0.000                                       | \$0                | 0.000        | \$0  |      |      | \$0        | 0.000                      | \$0        | \$0                |               |
| Olathe                  | \$4,598,050          | 10.736                                      | \$49,365           | 0.000        | \$0  |      |      | \$0        | 0.000                      | \$0        | \$49,365           |               |
|                         |                      | 0.000                                       | \$0                | 0.000        | \$0  |      |      | \$0        | 0.000                      | \$0        | \$0                |               |
| <b>TOTAL</b>            | <b>\$87,353,720</b>  | <b>XXX</b>                                  | <b>\$95,669</b>    | <b>XXX</b>   | <b>\$9,180</b>                                       |      |      | <b>\$0</b> | <b>XXX</b>                 | <b>\$0</b> | <b>\$104,850</b>   |               |
|                         |                      | XXX   | \$0                | XXX          | \$0  |      |      | \$0        | XXX                        | \$0        | \$0                |               |

|  | ASSESSED VALUATION   | GENERAL OPERATING TEMPORARY TAX CREDIT LEVY | REVENUE          | LEVY       | BOND REDEMPTION CONTRACTUAL OBLIGATION* REVENUE DATE | TERM    | LEVY   | REVENUE    | CAPITAL/SPECIAL* ABATEMENT | LEVY       | REVENUE          | TOTAL REVENUE |
|--|----------------------|---|------------------|------------|--|---------|--------|------------|----------------------------|------------|------------------|---------------|
| <b>LOCAL IMPROVEMENT AND SERVICE DISTRICTS</b> |                      |   |                  |            |  |         |        |            |                            |            |                  |               |
| <b>FIRE DISTRICTS</b>                          |                      |   |                  |            |  |         |        |            |                            |            |                  |               |
| Crawford Fire Prot No. 5                       | \$1,169,420          | 4.470                                       | \$5,227          | 0.000      | \$0  |         |        | \$0        | 0.000                      | \$0        | \$5,227          |               |
|  |                      | 0.000                                       | \$0              | 0.000      | \$0  |         |        | \$0        | 0.000                      | \$0        | \$0              |               |
| Montrose Fire Prot                             | \$129,077,280        | 5.363                                       | \$692,241        | .555       | \$71,638   | 10/1/79 | 20yrs. | \$71,638   | 0.000                      | \$0        | \$763,879        |               |
|  |                      | 0.000                                       | \$0              | 0.000      | \$0  |         |        | \$0        | 0.000                      | \$0        | \$0              |               |
| Nonwood Fire Prot                              | \$1,804,600          | 3.398                                       | \$6,132          | 0.000      | \$0  |         |        | \$0        | 0.000                      | \$0        | \$6,132          |               |
|  |                      | 0.000                                       | \$0              | 0.000      | \$0  |         |        | \$0        | 0.000                      | \$0        | \$0              |               |
| Nuclea-Naturita Fire Prot                      | \$26,589,290         | .872  | \$23,186         | .428       | \$11,380   |         |        | \$11,380   | 0.000                      | \$0        | \$41,958         |               |
|  |                      | 0.000                                       | \$0              | 0.000      | \$0  |         |        | \$0        | .278                       | \$7,392    | \$49,350         |               |
| Olathe Rural Fire Prot                         | \$21,314,060         | 3.560                                       | \$75,878         | 0.000      | \$0  |         |        | \$0        | 0.000                      | \$0        | \$75,878         |               |
|  |                      | 0.000                                       | \$0              | 0.000      | \$0  |         |        | \$0        | 0.000                      | \$0        | \$0              |               |
| Paradox Fire Prot                              | \$654,600            | 7.000                                       | \$4,582          | 0.000      | \$0  |         |        | \$0        | 0.000                      | \$0        | \$4,582          |               |
|  |                      | 0.000                                       | \$0              | 0.000      | \$0  |         |        | \$0        | 0.000                      | \$0        | \$0              |               |
| <b>TOTAL</b>                                   | <b>\$180,609,250</b> | <b>XXX</b>                                  | <b>\$807,247</b> | <b>XXX</b> | <b>\$83,018</b>                                      |         |        | <b>\$0</b> | <b>XXX</b>                 | <b>\$0</b> | <b>\$897,657</b> |               |
|  |                      | XXX   | \$0              | XXX        | \$0  |         |        | \$0        | XXX                        | \$0        | \$0              |               |

0

CERTIFICATION OF LEVIES AND REVENUES  
As of January 1, 1996

Montrose County

|                                    | GENERAL OPERATING            |                  | BOND REDEMPTION                        |            | CAPITAL/SPECIAL* |            | TOTAL            |
|------------------------------------|------------------------------|------------------|--|------------|------------------|------------|------------------|
|                                    | TEMPORARY TAX CREDIT<br>LEVY | REVENUE          | CONTRACTUAL OBLIGATION<br>REVENUE DATE | TERM LEVY  | ABATEMENT        | REVENUE    |                  |
| ASSESSED<br>VALUATION              | LEVY                         | REVENUE          | REVENUE DATE                           | LEVY       | REVENUE          | LEVY       | REVENUE          |
| <b>SANITATION DISTRICTS</b>        |                              |                  |  |            |                  |            |                  |
| Nuclea Sanitation                  | 14.009                       | \$30,106         | \$0                                    | 0.000      | \$0              | 14.009     | \$30,106         |
|                                    | 0.000                        | \$0              | \$0                                    | 0.000      | \$0              |            | \$0              |
| West Montrose Sanitation           | 3.594                        | \$21,560         | \$0                                    | 0.000      | \$0              | 3.594      | \$21,560         |
|                                    | 0.000                        | \$0              | \$0                                    | 0.000      | \$0              |            | \$0              |
| <b>TOTAL</b>                       | <b>XXX</b>                   | <b>\$51,666</b>  | <b>\$0</b>                             | <b>XXX</b> | <b>\$0</b>       | <b>XXX</b> | <b>\$51,666</b>  |
|                                    | <b>XXX</b>                   | <b>\$0</b>       | <b>\$0</b>                             | <b>XXX</b> | <b>\$0</b>       |            | <b>\$0</b>       |
| <b>CEMETERY DISTRICTS</b>          |                              |                  |  |            |                  |            |                  |
| Crawford Cemetery                  | 1.091                        | \$1,406          | \$0                                    | 0.000      | \$0              | 1.091      | \$1,406          |
|                                    | 0.000                        | \$0              | \$0                                    | 0.000      | \$0              |            | \$0              |
| Nuclea-Naturita Cemetery           | .638                         | \$16,964         | \$0                                    | 0.000      | \$0              | .638       | \$16,964         |
|                                    | 0.000                        | \$0              | \$0                                    | 0.000      | \$0              |            | \$0              |
| Olathe Cemetery                    | 1.684                        | \$31,183         | \$0                                    | 0.000      | \$0              | 1.684      | \$31,183         |
|                                    | 0.000                        | \$0              | \$0                                    | 0.000      | \$0              |            | \$0              |
| Pea Green Cemetery                 | .457                         | \$1,007          | \$0                                    | 0.000      | \$0              | .457       | \$1,007          |
|                                    | 0.000                        | \$0              | \$0                                    | 0.000      | \$0              |            | \$0              |
| <b>TOTAL</b>                       | <b>XXX</b>                   | <b>\$50,559</b>  | <b>\$0</b>                             | <b>XXX</b> | <b>\$0</b>       | <b>XXX</b> | <b>\$50,559</b>  |
|                                    | <b>XXX</b>                   | <b>\$0</b>       | <b>\$0</b>                             | <b>XXX</b> | <b>\$0</b>       |            | <b>\$0</b>       |
| <b>LIBRARY DISTRICTS</b>           |                              |                  |  |            |                  |            |                  |
| Delta County Library               | 1.500                        | \$1,933          | \$0                                    | 0.000      | \$0              | 1.500      | \$1,933          |
|                                    | 0.000                        | \$0              | \$0                                    | 0.000      | \$0              |            | \$0              |
| Montrose Library                   | 1.500                        | \$279,826        | \$0                                    | 0.000      | \$0              | 1.447      | \$269,939        |
|                                    | (.053)                       | (\$9,887)        | \$0                                    | 0.000      | \$0              |            | \$0              |
| <b>TOTAL</b>                       | <b>XXX</b>                   | <b>\$281,759</b> | <b>\$0</b>                             | <b>XXX</b> | <b>\$0</b>       | <b>XXX</b> | <b>\$271,871</b> |
|                                    | <b>XXX</b>                   | <b>(\$9,887)</b> | <b>\$0</b>                             | <b>XXX</b> | <b>\$0</b>       |            | <b>\$0</b>       |
| <b>WATER CONSERVANCY DISTRICTS</b> |                              |                  |  |            |                  |            |                  |
| Bostwick Park Water Conservancy    | .981                         | \$58,093         | \$0                                    | 0.000      | \$0              | .922       | \$54,599         |
|                                    | (.059)                       | (\$3,494)        | \$0                                    | 0.000      | \$0              |            | \$0              |

|                      |                      |            |                   |            |            |            |            |            |                  |
|----------------------|----------------------|------------|-------------------|------------|------------|------------|------------|------------|------------------|
| Crawford Water       | \$115,570            | .860       | \$99              | 0.000      | \$0        | 0.000      | \$0        | .860       | \$99             |
| Conservancy          |                      | 0.000      | \$0               | 0.000      | \$0        | 0.000      | \$0        |            |                  |
| Fruitland Mesa Water | \$1,271,590          | 1.500      | \$1,907           | 0.000      | \$0        | 0.000      | \$0        | 1.500      | \$1,907          |
| Conservancy          |                      | 0.000      | \$0               | 0.000      | \$0        | 0.000      | \$0        |            |                  |
| Paradox Valley Water | \$557,480            | .750       | \$418             | 0.000      | \$0        | 0.000      | \$0        | .750       | \$418            |
| Conservancy          |                      | 0.000      | \$0               | 0.000      | \$0        | 0.000      | \$0        |            |                  |
| San Miguel Water     | \$4,284,530          | .370       | \$1,585           | 0.000      | \$0        | 0.000      | \$0        | .370       | \$1,585          |
| Conservancy          |                      | 0.000      | \$0               | 0.000      | \$0        | 0.000      | \$0        |            |                  |
| Tri-County Water     | \$153,088,300        | 1.898      | \$290,562         | 0.000      | \$0        | 0.000      | \$0        | 1.766      | \$270,354        |
| Conservancy          |                      | (.132)     | (\$20,208)        | 0.000      | \$0        | 0.000      | \$0        |            |                  |
| <b>TOTAL</b>         | <b>\$218,535,130</b> | <b>XXX</b> | <b>\$352,664</b>  | <b>XXX</b> | <b>\$0</b> | <b>XXX</b> | <b>\$0</b> | <b>XXX</b> | <b>\$328,963</b> |
|                      |                      | <b>XXX</b> | <b>(\$23,701)</b> | <b>XXX</b> | <b>\$0</b> | <b>XXX</b> | <b>\$0</b> |            |                  |

CONSERVATION DISTRICTS (RIVER WATER)

|                      |                      |            |                 |            |            |            |            |            |                 |
|----------------------|----------------------|------------|-----------------|------------|------------|------------|------------|------------|-----------------|
| Colorado River Water | \$157,000,880        | .383       | \$60,131        | 0.000      | \$0        | 0.000      | \$0        | .383       | \$60,131        |
| Conservancy          |                      | 0.000      | \$0             | 0.000      | \$0        | 0.000      | \$0        |            |                 |
| Southwestern Water   | \$33,090,620         | .411       | \$13,600        | 0.000      | \$0        | 0.000      | \$0        | .395       | \$13,071        |
| Conservancy          |                      | (.016)     | (\$529)         | 0.000      | \$0        | 0.000      | \$0        |            |                 |
| <b>TOTAL</b>         | <b>\$190,091,500</b> | <b>XXX</b> | <b>\$73,732</b> | <b>XXX</b> | <b>\$0</b> | <b>XXX</b> | <b>\$0</b> | <b>XXX</b> | <b>\$73,202</b> |
|                      |                      | <b>XXX</b> | <b>(\$529)</b>  | <b>XXX</b> | <b>\$0</b> | <b>XXX</b> | <b>\$0</b> |            |                 |

OTHER DISTRICTS

|                          |                      |            |                  |            |                  |            |            |            |                  |
|--------------------------|----------------------|------------|------------------|------------|------------------|------------|------------|------------|------------------|
| Montrose Downtown G.I.D. | \$0                  | 0.000      | \$0              | 0.000      | \$0              | 0.000      | \$0        | 0.000      | \$0              |
| Montrose Rec             | \$113,653,270        | 2.712      | \$308,228        | 1.243      | \$141,271        | 0.000      | \$0        | 3.955      | \$449,499        |
| Uncompahgre Valley Pest  | \$29,013,010         | .089       | \$2,582          | 0.000      | \$0              | 0.000      | \$0        | .089       | \$2,582          |
| Control                  |                      | 0.000      | \$0              | 0.000      | \$0              | 0.000      | \$0        |            |                  |
| <b>TOTAL</b>             | <b>\$142,666,280</b> | <b>XXX</b> | <b>\$310,810</b> | <b>XXX</b> | <b>\$141,271</b> | <b>XXX</b> | <b>\$0</b> | <b>XXX</b> | <b>\$452,081</b> |
|                          |                      | <b>XXX</b> | <b>\$0</b>       | <b>XXX</b> | <b>\$0</b>       | <b>XXX</b> | <b>\$0</b> |            |                  |

TOTAL LOCAL IMPROVEMENT AND SERVICE DISTRICTS

|  |               |     |             |     |           |     |     |     |             |
|--|---------------|-----|-------------|-----|-----------|-----|-----|-----|-------------|
|  | \$976,487,050 | XXX | \$1,928,436 | XXX | \$224,289 | XXX | \$0 | XXX | \$2,125,999 |
|  |               | XXX | \$0         | XXX |           | XXX |     | XXX | \$7,392     |


CERTIFICATION OF LEVIES AND REVENUES  
As of January 1, 1996

Montrose County

SUMMARY OF LEVIES AND REVENUES

| TYPE OF LEVY                         | ASSESSED VALUATION | GENERAL OPERATING<br>TEMP TAX CREDIT<br>REVENUE | BOND REDEMPTION +<br>CONTRACTUAL OBLIGATION<br>REVENUE | OVERRIDES<br>TRANSPORTATION<br>REVENUE | OTHER*<br>REVENUE | TOTAL<br>REVENUES |
|--------------------------------------|--------------------|---|--|--|-------------------|-------------------|
| <b>SCHOOLS</b>                       |                    |   |  |  |                   |                   |
| Districts                            | \$190,091,510      | \$6,828,953<br>\$0                              | \$574,414<br>\$0                                       | \$0<br>\$0                             | \$14,921          | \$7,418,288       |
| <b>LOCAL GOVERNMENT</b>              |                    |   |  |  |                   |                   |
| Countries                            | \$190,091,510      | \$4,723,774<br>\$0                              | \$0<br>\$0   | /////////<br>/////////                 | \$0               | \$4,723,774       |
| Cities and Towns                     | \$87,353,720       | \$95,669<br>\$0                                 | \$9,180<br>\$0   | /////////<br>/////////                 | \$0               | \$104,850         |
| Local Improv. & Service              | \$976,487,050      | \$1,928,436<br>(\$34,118)                       | \$224,289<br>\$0                                       | /////////<br>/////////                 | \$7,392           | \$2,125,999       |
| Sub-Total Local Gov't                | XXX                | \$6,747,880<br>(\$34,118)                       | \$233,469<br>\$0                                       | /////////<br>/////////                 | \$7,392           | \$6,954,623       |
| <b>TOTAL VALUATION &amp; REVENUE</b> | \$190,091,510      | \$13,576,833<br>(\$34,118)                      | \$807,884<br>\$0                                       | \$0<br>\$0                             | \$22,313          | \$14,372,911      |

\* See detail for specific fund type and name.



CERTIFICATION OF LEVIES AND REVENUES  
As of January 1, 1996

Morgan County

| District Number<br>and Name | ASSESSED<br>VALUATION | GENERAL FUND                 |                    | BOND REDEMPTION                |                    | OVERRIDES              |            | ADA-ASBESTOS/SPECIAL* |                 | TOTAL<br>REVENUE |              |
|-----------------------------|-----------------------|------------------------------|--------------------|--------------------------------|--------------------|------------------------|------------|-----------------------|-----------------|------------------|--------------|
|                             |                       | TEMPORARY TAX CREDIT<br>LEVY | REVENUE            | CONTRACTUAL OBLIGATION<br>LEVY | REVENUE            | TRANSPORTATION<br>LEVY | REVENUE    | ABATEMENT<br>LEVY     | REVENUE         |                  |              |
| SCHOOL DISTRICTS            |                       |                              |                    |                                |                    |                        |            |                       |                 |                  |              |
| 1862 (1) (2)                | \$267,860             | 40.080                       | \$10,736           | 8.000                          | \$2,143            | 0.000                  | \$0        | 0.000                 | \$0             | 48.080           | \$12,879     |
| Merino (Buffalo) RE 4 J     |                       | 0.000                        | \$0                | 0.000                          | \$0                | 0.000                  | \$0        | 0.000                 | \$0             |                  |              |
| 2391 (3)                    | \$131,253,040         | 37.906                       | \$4,975,278        | 7.842                          | \$1,029,286        | 0.000                  | \$0        | 0.000                 | \$0             | 45.748           | \$6,004,564  |
| Brush Re 2 J                |                       | 0.000                        | \$0                | 0.000                          | \$0                | 0.000                  | \$0        | 0.000                 | \$0             |                  |              |
| 2405                        | \$105,156,330         | 34.894                       | \$3,669,325        | 4.270                          | \$449,018          | 0.000                  | \$0        | 0.000                 | \$0             | 39.327           | \$4,135,483  |
| Fort Morgan RE 3            |                       | 0.000                        | \$0                | 0.000                          | \$0                | 0.000                  | \$0        | 0.163                 | \$17,140        |                  |              |
| 2501 (4)                    | \$6,782,670           | 38.667                       | \$262,266          | 0.000                          | \$0                | 0.000                  | \$0        | 0.000                 | \$0             | 38.667           | \$262,266    |
| Weldon Valley RE 20 J       |                       | 0.000                        | \$0                | 0.000                          | \$0                | 0.000                  | \$0        | 0.000                 | \$0             |                  |              |
| 2511 (5) (6)                | \$16,019,810          | 40.080                       | \$642,074          | 0.000                          | \$0                | 0.000                  | \$0        | 0.000                 | \$0             | 40.080           | \$642,074    |
| Wiggins RE 50 J             |                       | 0.000                        | \$0                | 0.000                          | \$0                | 0.000                  | \$0        | 0.000                 | \$0             |                  |              |
| 3146 (7)                    | \$14,840              | 34.092                       | \$506              | 0.000                          | \$0                | 0.000                  | \$0        | 0.000                 | \$0             | 34.096           | \$506        |
| Briggsdale RE 10            |                       | 0.000                        | \$0                | 0.000                          | \$0                | 0.000                  | \$0        | 0.004                 | \$0             |                  |              |
| TOTAL                       | \$259,494,550         | XXX<br>XXX                   | \$9,560,184<br>\$0 | XXX<br>XXX                     | \$1,480,447<br>\$0 | XXX<br>XXX             | \$0<br>\$0 | XXX<br>XXX            | \$0<br>\$17,141 | XXX<br>XXX       | \$11,057,771 |

(1) 1861 - Logan (3) 2392 - Washington (5) 2512 - Adams (7) 3151 - Weld  
 (2) 1863 - Washington (4) 2502 - Weld (6) 2513 - Weld

| LOCAL GOVERNMENT<br>COUNTY PURPOSES | ASSESSED<br>VALUATION | GENERAL OPERATING            |             | BOND REDEMPTION                |         | CAPITAL/SPECIAL*  |         | TOTAL<br>REVENUE |             |
|-------------------------------------|-----------------------|------------------------------|-------------|--------------------------------|---------|-------------------|---------|------------------|-------------|
|                                     |                       | TEMPORARY TAX CREDIT<br>LEVY | REVENUE     | CONTRACTUAL OBLIGATION<br>LEVY | REVENUE | ABATEMENT<br>LEVY | REVENUE |                  |             |
| General                             | \$259,494,550         | 17.448                       | \$4,527,661 | 0.000                          | \$0     | 0.000             | \$0     | 17.448           | \$4,527,661 |
| Road And Bridge                     | \$259,494,550         | 8.500                        | \$2,205,704 | 0.000                          | \$0     | 0.000             | \$0     | 8.500            | \$2,205,704 |
|                                     |                       | 0.000                        | \$0         | 0.000                          | \$0     | 0.000             | \$0     |                  |             |

|                            |                      |               |                    |              |                  |              |            |               |                    |
|----------------------------|----------------------|---------------|--------------------|--------------|------------------|--------------|------------|---------------|--------------------|
| Public Welfare             | \$259,494,550        | 3.000         | \$778,484          | 0.000        | \$0              | 0.000        | \$0        | 3.000         | \$778,484          |
| Bond Redemption & Interest | \$259,494,550        | 0.000         | \$0                | 0.000        | \$0              | 0.000        | \$0        | 3.000         | \$778,484          |
| <b>TOTAL</b>               | <b>\$259,494,550</b> | <b>28.948</b> | <b>\$7,511,848</b> | <b>3.000</b> | <b>\$778,484</b> | <b>0.000</b> | <b>\$0</b> | <b>31.948</b> | <b>\$8,290,332</b> |
| <b>CITIES AND TOWNS</b>    |                      |               |                    |              |                  |              |            |               |                    |
| Brush                      | \$37,465,040         | 15.660        | \$586,703          | 3.730        | \$139,745        | 0.000        | \$0        | 19.390        | \$726,447          |
| Fort Morgan                | \$62,476,940         | 13.254        | \$828,069          | 0.000        | \$0              | 0.000        | \$0        | 13.254        | \$828,069          |
| Hillrose                   | \$396,840            | 17.890        | \$7,099            | 0.000        | \$0              | 0.000        | \$0        | 17.890        | \$7,099            |
| Log Lane Village           | \$1,123,690          | 34.267        | \$38,505           | 0.000        | \$0              | 0.000        | \$0        | 34.267        | \$38,505           |
| Wiggins                    | \$2,243,620          | 32.212        | \$72,271           | 0.000        | \$0              | 0.000        | \$0        | 32.212        | \$72,271           |
| <b>TOTAL</b>               | <b>\$103,706,130</b> | <b>XXX</b>    | <b>\$1,532,648</b> | <b>XXX</b>   | <b>\$139,745</b> | <b>XXX</b>   | <b>\$0</b> | <b>XXX</b>    | <b>\$1,672,393</b> |

|                        | ASSESSED VALUATION | GENERAL OPERATING         |         | BOND REDEMPTION        |         | CAPITAL/SPECIAL* |         | TOTAL |      |
|------------------------|--------------------|---------------------------|---------|------------------------|---------|------------------|---------|-------|------|
|                        |                    | TEMPORARY TAX CREDIT LEVY | REVENUE | CONTRACTUAL OBLIGATION | REVENUE | ABATEMENT        | REVENUE |       |      |
| JUNIOR COLLEGES        | \$14,840           | 6.299                     | \$93    | 0.000                  | \$0     | 0.000            | \$0     | 6.318 | \$94 |
| Aims Community College |                    | 0.000                     | \$0     | 0.000                  | \$0     | .019             | \$0     |       |      |

|   | ASSESSED VALUATION | GENERAL OPERATING         |           | BOND REDEMPTION        |          | CAPITAL/SPECIAL* |         | TOTAL |           |
|---|--------------------|---------------------------|-----------|------------------------|----------|------------------|---------|-------|-----------|
|   |                    | TEMPORARY TAX CREDIT LEVY | REVENUE   | CONTRACTUAL OBLIGATION | REVENUE  | ABATEMENT        | REVENUE |       |           |
| LOCAL IMPROVEMENT AND SERVICE DISTRICTS |                    |                           |           |                        |          |                  |         |       |           |
| FIRE DISTRICTS                          |                    |                           |           |                        |          |                  |         |       |           |
| Brush Rural Fire Prot                   | \$9,692,790        | 1.875                     | \$18,174  | 0.000                  | \$0      | 0.000            | \$0     | 1.875 | \$18,174  |
| Fort Morgan Rural Fire Prot             | \$36,698,200       | 3.033                     | \$111,306 | 0.000                  | \$0      | 0.000            | \$0     | 2.989 | \$109,691 |
| Hillrose Rural Fire Prot                | \$7,124,200        | (.044)                    | (\$1,615) | 0.000                  | \$0      | 0.000            | \$0     | 6.719 | \$47,867  |
|   |                    | 5.187                     | \$36,953  | 1.532                  | \$10,914 | 0.000            | \$0     | 6.719 | \$47,867  |
|   |                    | 0.000                     | \$0       | 0.000                  | \$0      | 0.000            | \$0     |       |           |

CERTIFICATION OF LEVIES AND REVENUES  
As of January 1, 1996

Morgan County

| ASSESSED VALUATION                       | GENERAL OPERATING |           | BOND REDEMPTION        |          | CAPITAL/SPECIAL* |         | TOTAL           |
|--|-------------------|-----------|------------------------|----------|------------------|---------|-----------------|
|  | LEVY              | REVENUE   | CONTRACTUAL OBLIGATION | REVENUE  | ABATEMENT        | REVENUE |                 |
| <b>FIRE DISTRICTS contd</b>              |                   |           |                        |          |                  |         |                 |
| New Raymer-Stoneham Fire Protection      | 2.088             | \$2,448   | 0.000                  | \$0      | 0.000            | \$0     | 2.088 \$2,448   |
| Miggins Rural Fire Prot                  | 7.000             | \$108,523 | 0.000                  | \$0      | 0.000            | \$0     | 7.000 \$108,523 |
| <b>TOTAL</b>                             | XXX               | \$277,404 | XXX                    | \$10,914 | XXX              | \$0     | XXX \$286,704   |
|  | XXX               | (\$1,615) | XXX                    | \$0      | XXX              | \$0     |                 |
| <b>GROUND WATER MANAGEMENT DISTRICTS</b> |                   |           |                        |          |                  |         |                 |
| Central Colo Water                       | 1.734             | \$4,027   | 0.000                  | \$0      | 0.000            | \$0     | 1.734 \$4,027   |
| Con-Groundwater Mgmt                     | 0.000             | \$0       | 0.000                  | \$0      | 0.000            | \$0     |                 |
| North Kiowa Bijou                        | .028              | \$353     | 0.000                  | \$0      | 0.000            | \$0     | .028 \$353      |
| Groundwater Mgmt                         | 0.000             | \$0       | 0.000                  | \$0      | 0.000            | \$0     |                 |
| <b>TOTAL</b>                             | XXX               | \$4,381   | XXX                    | \$0      | XXX              | \$0     | XXX \$4,381     |
|  | XXX               | \$0       | XXX                    | \$0      | XXX              | \$0     |                 |
| <b>WATER CONSERVANCY DISTRICTS</b>       |                   |           |                        |          |                  |         |                 |
| Badger & Beaver Water Conservancy        | .500              | \$1,705   | 0.000                  | \$0      | 0.000            | \$0     | .500 \$1,705    |
| Central Colorado Water Conservancy       | 1.071             | \$2,487   | 0.000                  | \$0      | 0.000            | \$0     | 1.071 \$2,487   |
| Lower South Platte Water Cons            | .500              | \$100,498 | 0.000                  | \$0      | 0.000            | \$0     | .500 \$100,498  |
| Northern Colorado Water Conservancy [1]  | 1.000             | \$226,459 | 0.000                  | \$0      | 0.000            | \$0     | 1.000 \$226,459 |
| <b>TOTAL</b>                             | XXX               | \$331,149 | XXX                    | \$0      | XXX              | \$0     | XXX \$331,149   |
|  | XXX               | \$0       | XXX                    | \$0      | XXX              | \$0     |                 |



COUNTY PEST CONTROL DISTRICTS

|                                |              |      |          |       |     |       |     |      |          |
|--------------------------------|--------------|------|----------|-------|-----|-------|-----|------|----------|
| Fort Morgan Pest Control       | \$33,025,000 | .299 | \$9,874  | 0.000 | \$0 | 0.000 | \$0 | .299 | \$9,874  |
| Wiggins Community Pest Control | \$15,591,710 | .451 | \$7,032  | 0.000 | \$0 | 0.000 | \$0 | .451 | \$7,032  |
| TOTAL                          | \$48,616,710 | XXX  | \$16,906 | XXX   | \$0 | XXX   | \$0 | XXX  | \$16,906 |

OTHER DISTRICTS

|                             |               |        |           |       |           |       |     |        |           |
|-----------------------------|---------------|--------|-----------|-------|-----------|-------|-----|--------|-----------|
| East Morgan County Hospital | \$131,976,850 | .717   | \$94,627  | 0.000 | \$0       | 0.000 | \$0 | .717   | \$94,627  |
| East Morgan County Library  | \$131,253,040 | 1.500  | \$196,880 | 0.000 | \$0       | 0.000 | \$0 | 1.500  | \$196,880 |
| Morgan County Quality Water | \$125,642,550 | .824   | \$103,529 | 0.000 | \$0       | 0.000 | \$0 | 1.824  | \$229,172 |
| Munn's Addition Water & San | \$678,830     | 0.000  | \$0       | 0.000 | \$125,643 | 0.000 | \$0 | 0.000  | \$0       |
| Snyder Sanitation           | \$164,930     | 11.902 | \$2,201   | 0.000 | \$0       | 0.000 | \$0 | 11.902 | \$2,201   |
| TOTAL                       | \$389,736,200 | XXX    | \$397,237 | XXX   | \$0       | XXX   | \$0 | XXX    | \$522,880 |

|   |               |     |             |     |           |     |     |     |             |
|---|---------------|-----|-------------|-----|-----------|-----|-----|-----|-------------|
| TOTAL LOCAL IMPROVEMENT AND SERVICE DISTRICTS | \$956,677,090 | XXX | \$1,027,078 | XXX | \$10,914  | XXX | \$0 | XXX | \$1,162,020 |
|   |               | XXX | \$0         | XXX | \$125,643 | XXX | \$0 | XXX | \$0         |

[1] Contractual Obligation w/Fed Govt


CERTIFICATION OF LEVIES AND REVENUES  
As of January 1, 1996

Morgan County

SUMMARY OF LEVIES AND REVENUES

| TYPE OF LEVY                         | ASSESSED VALUATION | GENERAL OPERATING TEMP TAX CREDIT REVENUE | BOND REDEMPTION CONTRACTUAL OBLIGATION REVENUE | OVERRIDES TRANSPORTATION REVENUE | OTHER* REVENUE | TOTAL REVENUES |
|--------------------------------------|--------------------|---|--|----------------------------------|----------------|----------------|
| <b>SCHOOLS</b>                       |                    |   |  |                                  |                |                |
| Districts                            | \$259,494,550      | \$9,560,184                               | \$1,480,447                                    | \$0                              | \$17,141       | \$11,057,771   |
|                                      |                    | \$0                                       | \$0  | \$0                              |                |                |
| Junior Colleges                      | \$14,840           | \$93                                      | \$0  | ////////                         | \$0            | \$94           |
|                                      |                    | \$0                                       | \$0  | ////////                         |                |                |
| Sub-Total Schools                    | XXX                | \$9,560,277                               | \$1,480,447                                    | \$0                              | \$17,141       | \$11,057,865   |
|                                      |                    | \$0                                       | \$0  | \$0                              |                |                |
| <b>LOCAL GOVERNMENT</b>              |                    |   |  |                                  |                |                |
| Countries                            | \$259,494,550      | \$7,511,848                               | \$778,484                                      | ////////                         | \$0            | \$8,290,332    |
|                                      |                    | \$0                                       | \$0  | ////////                         |                |                |
| Cities and Towns                     | \$103,706,130      | \$1,532,648                               | \$139,745                                      | ////////                         | \$0            | \$1,672,393    |
|                                      |                    | \$0                                       | \$0  | ////////                         |                |                |
| Local Improv. & Service              | \$956,677,090      | \$1,027,078                               | \$10,914                                       | ////////                         | \$0            | \$1,162,020    |
|                                      |                    | (\$1,615)                                 | \$125,643                                      | ////////                         |                |                |
| Sub-Total Local Gov't                | XXX                | \$10,071,574                              | \$929,143                                      | ////////                         | \$0            | \$11,124,745   |
|                                      |                    | (\$1,615)                                 | \$125,643                                      | ////////                         |                |                |
| <b>TOTAL VALUATION &amp; REVENUE</b> | \$259,494,550      | \$19,631,852                              | \$2,409,589                                    | \$0                              | \$17,141       | \$22,182,610   |
|                                      |                    | (\$1,615)                                 | \$125,643                                      | \$0                              |                |                |

\* See detail for specific fund type and name.



CERTIFICATION OF LEVIES AND REVENUES  
As of January 1, 1996

Otero County

| District Number<br>and Name | ASSESSED<br>VALUATION | GENERAL FUND                 |             | BOND REDEMPTION                |           | OVERRIDES      |          | ADA-ASBESTOS/SPECIAL* |         | TOTAL<br>REVENUE |             |
|-----------------------------|-----------------------|------------------------------|-------------|--------------------------------|-----------|----------------|----------|-----------------------|---------|------------------|-------------|
|                             |                       | TEMPORARY TAX CREDIT<br>LEVY | REVENUE     | CONTRACTUAL OBLIGATION<br>LEVY | REVENUE   | TRANSPORTATION | REVENUE  | ABATEMENT             | LEVY    |                  |             |
| SCHOOL DISTRICTS            |                       |                              |             |                                |           |                |          |                       |         |                  |             |
| 2520 #1                     | \$30,484,110          | 40.080                       | \$1,221,803 | 13.860                         | \$422,510 | 0.000          | \$0      | 0.000                 | \$0     | 54.195           | \$1,652,086 |
| East Otero R 1              |                       | 0.000                        | \$0         | 0.000                          | \$0       | 0.000          | \$0      | .255                  | \$7,773 |                  |             |
| 2530                        | \$18,371,150          | 40.080                       | \$736,316   | 0.000                          | \$0       | 0.000          | \$0      | 0.000                 | \$0     | 40.113           | \$736,922   |
| Rocky Ford R 2              |                       | 0.000                        | \$0         | 0.000                          | \$0       | 0.000          | \$0      | .033                  | \$606   |                  |             |
| 2541 (1)                    | \$3,231,080           | 36.347                       | \$117,440   | 0.000                          | \$0       | 0.000          | \$0      | 0.000                 | \$0     | 36.579           | \$118,190   |
| Manzanola 3 J               |                       | 0.000                        | \$0         | 0.000                          | \$0       | 0.000          | \$0      | .232                  | \$750   |                  |             |
| 2551 (2) (3)                | \$6,233,020           | 39.192                       | \$244,285   | 0.000                          | \$0       | 0.000          | \$0      | 0.000                 | \$0     | 39.192           | \$244,285   |
| Fowler R 4 J                |                       | 0.000                        | \$0         | 0.000                          | \$0       | 0.000          | \$0      | 0.000                 | \$0     |                  |             |
| 2560                        | \$2,942,380           | 40.080                       | \$117,931   | 10.000                         | \$29,424  | 0.000          | \$0      | 0.000                 | \$0     | 50.080           | \$147,354   |
| Cheraw 31                   |                       | 0.000                        | \$0         | 0.000                          | \$0       | 0.000          | \$0      | 0.000                 | \$0     |                  |             |
| 2570                        | \$5,202,150           | 39.917                       | \$207,654   | 11.000                         | \$57,224  | 3.049          | \$15,861 | 0.000                 | \$0     | 54.010           | \$280,968   |
| Swink 33                    |                       | 0.000                        | \$0         | 0.000                          | \$0       | 0.000          | \$0      | .044                  | \$229   |                  |             |
| TOTAL                       | \$66,463,890          | XXX                          | \$2,645,428 | XXX                            | \$509,157 | XXX            | \$15,861 | XXX                   | \$0     | XXX              | \$3,179,805 |

(1) 2542 - Crowley (2) 2552 - Crowley (3) 2553 - Pueblo

| LOCAL GOVERNMENT<br>COUNTY PURPOSES | ASSESSED<br>VALUATION | GENERAL OPERATING            |           | BOND REDEMPTION                |         | CAPITAL/SPECIAL* |      | TOTAL<br>REVENUE |           |
|-------------------------------------|-----------------------|------------------------------|-----------|--------------------------------|---------|------------------|------|------------------|-----------|
|                                     |                       | TEMPORARY TAX CREDIT<br>LEVY | REVENUE   | CONTRACTUAL OBLIGATION<br>LEVY | REVENUE | ABATEMENT        | LEVY |                  |           |
| General                             | \$66,463,890          | 9.448                        | \$627,951 | 0.000                          | \$0     | 0.000            | \$0  | 9.448            | \$627,951 |
| Road And Bridge                     | \$66,463,890          | 4.500                        | \$299,088 | 0.000                          | \$0     | 0.000            | \$0  | 4.500            | \$299,088 |
| Public Welfare                      | \$66,463,890          | 2.000                        | \$132,928 | 0.000                          | \$0     | 0.000            | \$0  | 2.000            | \$132,928 |
|                                     |                       | 0.000                        | \$0       | 0.000                          | \$0     | 0.000            | \$0  |                  | \$0       |

#1 See Footnote No. 1

|                      |                     |               |                    |              |            |              |            |               |                    |
|----------------------|---------------------|---------------|--------------------|--------------|------------|--------------|------------|---------------|--------------------|
| Capital Expenditures | \$66,463,890        | 4.500         | \$299,088          | 0.000        | \$0        | 0.000        | \$0        | 4.500         | \$299,088          |
| Self-Insurance       | \$66,463,890        | 1.500         | \$99,696           | 0.000        | \$0        | 0.000        | \$0        | 1.500         | \$99,696           |
| <b>TOTAL #2</b>      | <b>\$66,463,890</b> | <b>21.948</b> | <b>\$1,458,749</b> | <b>0.000</b> | <b>\$0</b> | <b>0.000</b> | <b>\$0</b> | <b>21.948</b> | <b>\$1,458,749</b> |

#2 See Footnote No. 2

| CITIES AND TOWNS | ASSESSED VALUATION  | GENERAL OPERATING TEMPORARY TAX CREDIT LEVY | BOND REDEMPTION CONTRACTUAL OBLIGATION REVENUE | TERM LEVY  | CAPITAL/SPECIAL* ABATEMENT REVENUE | TOTAL REVENUE    |
|------------------|---------------------|---|--|------------|------------------------------------|------------------|
| Cheraw           | \$370,110           | 22.871                                      | \$8,465  | 0.000      | \$0                                | \$8,465          |
| Fowler           | \$2,702,300         | 14.168                                      | \$38,286                                       | 0.000      | \$0                                | \$38,286         |
| La Junta #3      | \$19,653,270        | 3.104                                       | \$61,004                                       | 0.000      | \$0                                | \$61,004         |
| Manzanola        | \$605,710           | 26.990                                      | \$16,348                                       | 0.000      | \$0                                | \$16,348         |
| Rocky Ford       | \$8,072,910         | 20.876                                      | \$168,530                                      | 0.000      | \$0                                | \$168,530        |
| Swink            | \$1,291,130         | 26.859                                      | \$34,678                                       | 0.000      | \$0                                | \$34,678         |
| <b>TOTAL</b>     | <b>\$32,695,430</b> | <b>XXX</b>                                  | <b>\$327,311</b>                               | <b>XXX</b> | <b>\$0</b>                         | <b>\$327,311</b> |

#3 See Footnote No. 3

| LOCAL IMPROVEMENT AND SERVICE DISTRICTS | ASSESSED VALUATION | GENERAL OPERATING TEMPORARY TAX CREDIT LEVY | BOND REDEMPTION CONTRACTUAL OBLIGATION REVENUE | TERM LEVY    | CAPITAL/SPECIAL* ABATEMENT REVENUE | TOTAL REVENUE |
|---|--------------------|---|--|--------------|------------------------------------|---------------|
| Fire Districts                          |                    |   |  |              |                                    |               |
| Fowler Rural Fire Prot                  | \$5,837,280        | 4.273                                       | \$24,943                                       | 0.000        | \$0                                | \$24,943      |
| La Junta Rural Fire Prot                | \$32,336,440       | 2.350                                       | \$75,991                                       | 0.000        | \$0                                | \$75,991      |
| <b>#4</b>                               |                    | <b>0.000</b>                                | <b>\$0</b>                                     | <b>0.000</b> | <b>\$0</b>                         | <b>\$0</b>    |

CERTIFICATION OF LEVIES AND REVENUES  
As of January 1, 1996

Otero County

|  | ASSESSED VALUATION   | GENERAL OPERATING         |                  | BOND REDEMPTION                     |            | CAPITAL/SPECIAL* |            | TOTAL            |
|--|----------------------|---------------------------|------------------|-------------------------------------|------------|------------------|------------|------------------|
|  |                      | TEMPORARY TAX CREDIT LEVY | REVENUE          | CONTRACTUAL OBLIGATION-REVENUE DATE | REVENUE    | ABATEMENT        | REVENUE    |                  |
| <b>FIRE DISTRICTS contd</b>                          |                      |                           |                  |                                     |            |                  |            |                  |
| Manzanola Fire Prot                                  | \$2,580,080          | 5.316                     | \$13,716         | 0.000                               | \$0        | 0.000            | \$0        | \$13,716         |
|  |                      | 0.000                     | \$0              | 0.000                               | \$0        | 0.000            | \$0        |                  |
| Rocky Ford Rural Fire Prot                           | \$19,442,220         | 2.391                     | \$46,486         | 0.000                               | \$0        | 0.000            | \$0        | \$46,486         |
|  |                      | 0.000                     | \$0              | 0.000                               | \$0        | 0.000            | \$0        |                  |
| <b>TOTAL</b>   | <b>\$60,196,020</b>  | <b>XXX</b>                | <b>\$161,135</b> | <b>XXX</b>                          | <b>\$0</b> | <b>XXX</b>       | <b>\$0</b> | <b>\$161,135</b> |
|  |                      | <b>XXX</b>                | <b>\$0</b>       | <b>XXX</b>                          | <b>\$0</b> | <b>XXX</b>       | <b>\$0</b> |                  |
| <b>WATER CONSERVANCY DISTRICTS</b>                   |                      |                           |                  |                                     |            |                  |            |                  |
| Crooked Arroyo Water Cons                            | \$1,532,880          | .212                      | \$325            | 0.000                               | \$0        | 0.000            | \$0        | \$325            |
|  |                      | 0.000                     | \$0              | 0.000                               | \$0        | 0.000            | \$0        |                  |
| North La Junta Water Conservancy                     | \$1,516,080          | 1.000                     | \$1,516          | 0.000                               | \$0        | 0.000            | \$0        | \$1,516          |
|  |                      | 0.000                     | \$0              | 0.000                               | \$0        | 0.000            | \$0        |                  |
| Southeastern Colorado Water Co #5                    | \$60,941,320         | .944                      | \$57,529         | 0.000                               | \$0        | 0.000            | \$0        | \$57,529         |
|  |                      | 0.000                     | \$0              | 0.000                               | \$0        | 0.000            | \$0        |                  |
| <b>TOTAL</b>   | <b>\$63,990,280</b>  | <b>XXX</b>                | <b>\$59,370</b>  | <b>XXX</b>                          | <b>\$0</b> | <b>XXX</b>       | <b>\$0</b> | <b>\$59,370</b>  |
|  |                      | <b>XXX</b>                | <b>\$0</b>       | <b>XXX</b>                          | <b>\$0</b> | <b>XXX</b>       | <b>\$0</b> |                  |
| <b>OTHER DISTRICTS</b>                               |                      |                           |                  |                                     |            |                  |            |                  |
| North La Junta Sanitation                            | \$1,027,710          | 1.875                     | \$1,927          | 0.000                               | \$0        | 0.000            | \$0        | \$1,927          |
|  |                      | 0.000                     | \$0              | 0.000                               | \$0        | 0.000            | \$0        |                  |
| <b>TOTAL LOCAL IMPROVEMENT AND SERVICE DISTRICTS</b> | <b>\$125,214,010</b> | <b>XXX</b>                | <b>\$222,432</b> | <b>XXX</b>                          | <b>\$0</b> | <b>XXX</b>       | <b>\$0</b> | <b>\$222,432</b> |
|  |                      | <b>XXX</b>                | <b>\$0</b>       | <b>XXX</b>                          | <b>\$0</b> | <b>XXX</b>       | <b>\$0</b> |                  |

#4 See footnote No. 4

#5 See footnote No. 5

SUMMARY OF LEVIES AND REVENUES

| TYPE OF LEVY                 | ASSESSED VALUATION | GENERAL OPERATING TEMP TAX CREDIT REVENUE | BOND REDEMPTION CONTRACTUAL OBLIGATION REVENUE | OVERRIDES TRANSPORTATION REVENUE | OTHER* REVENUE | TOTAL REVENUES |
|------------------------------|--------------------|---|--|----------------------------------|----------------|----------------|
| SCHOOLS                      |                    |   |  |                                  |                |                |
| Districts                    | \$66,463,890       | \$2,645,428                               | \$509,157                                      | \$15,861                         | \$9,358        | \$3,179,805    |
|                              |                    | \$0                                       | \$0  | \$0                              |                |                |
| LOCAL GOVERNMENT             |                    |   |  |                                  |                |                |
| Countries                    | \$66,463,890       | \$1,458,749                               | \$0  | ////////                         | \$0            | \$1,458,749    |
|                              |                    | \$0                                       | \$0  | ////////                         |                |                |
| Cities and Towns             | \$32,695,430       | \$327,311                                 | \$0  | ////////                         | \$0            | \$327,311      |
|                              |                    | \$0                                       | \$0  | ////////                         |                |                |
| Local Improv. & Service      | \$125,214,010      | \$222,432                                 | \$0  | ////////                         | \$0            | \$222,432      |
|                              |                    | \$0                                       | \$0  | ////////                         |                |                |
| Sub-Total Local Gov't        | XXX                | \$2,008,493                               | \$0  | ////////                         | \$0            | \$2,008,493    |
|                              |                    | \$0                                       | \$0  | ////////                         |                |                |
| TOTAL VALUATION & REVENUE #6 | \$66,463,890       | \$4,653,921                               | \$509,157                                      | \$15,861                         | \$9,358        | \$5,188,298    |
|                              |                    | \$0                                       | \$0  | \$0                              |                |                |

\* See detail for specific fund type and name.

FOOTNOTES:

- 1 East Otero School District R1 Includes \$584,440 Assessed Valuation and \$31,673 Revenue Attributable To Central Business Project - Urban Renewal.
- 2 County Purposes Include \$584,440 Assessed Valuation and \$12,827 Revenue Attributable To Central Business Project - Urban Renewal.
- 3 City of La Junta Includes \$584,440 Assessed Valuation and \$1,814 Revenue Attributable To Central Business Project - Urban Renewal.
- 4 La Junta Rural Fire Protection District Includes \$584,440 Assessed Valuation and \$1,373 Revenue Attributable To Central Business Project - Urban Renewal.
- 5 Southeast Colorado Water Conservancy District Includes \$584,440 Assessed Valuation and \$551 Revenue Attributable To Central Business Project - Urban Renewal.
- 6 Total Valuation and Revenue Includes \$584,440 Assessed Valuation And \$48,435 Revenue Attributable To Central Business Project - Urban Renewal.

CERTIFICATION OF LEVIES AND REVENUES  
As of January 1, 1996

Ourray County

| District Number<br>and Name | ASSESSED<br>VALUATION | GENERAL FUND                 |             | BOND REDEMPTION                |           | OVERRIDES      |         | ADA-ASBESTOS/SPECIAL* |         | TOTAL<br>REVENUE |
|-----------------------------|-----------------------|------------------------------|-------------|--------------------------------|-----------|----------------|---------|-----------------------|---------|------------------|
|                             |                       | TEMPORARY TAX CREDIT<br>LEVY | REVENUE     | CONTRACTUAL OBLIGATION<br>LEVY | REVENUE   | TRANSPORTATION | REVENUE | ABATEMENT             | REVENUE |                  |
| SCHOOL DISTRICTS            |                       |                              |             |                                |           |                |         |                       |         |                  |
| 2183 (1) (2)                | \$2,334,090           | 35.521                       | \$82,909    | 3.558                          | \$8,305   | 0.000          | \$0     | 0.000                 | \$0     | \$91,429         |
| Montrose County East RE 1 J |                       | 0.000                        | \$0         | 0.000                          | \$0       | 0.000          | \$0     | .092                  | \$215   |                  |
| 2580                        | \$21,890,400          | 31.734                       | \$694,670   | 8.950                          | \$195,919 | 0.000          | \$0     | 0.000                 | \$0     | \$890,589        |
| Ourray R 1                  |                       | 0.000                        | \$0         | 0.000                          | \$0       | 0.000          | \$0     | 0.000                 | \$0     |                  |
| 2590                        | \$34,904,350          | 24.962                       | \$871,282   | 4.250                          | \$148,343 | 0.000          | \$0     | 0.000                 | \$0     | \$1,020,045      |
| Ridgway R 2                 |                       | 0.000                        | \$0         | 0.000                          | \$0       | 0.000          | \$0     | .012                  | \$419   |                  |
| TOTAL                       | \$59,128,840          | XXX                          | \$1,648,862 | XXX                            | \$352,567 | XXX            | \$0     | XXX                   | \$0     | \$2,002,062      |
|                             |                       | XXX                          | \$0         | XXX                            | \$0       | XXX            | \$0     | XXX                   | \$634   |                  |

(2) 2182 - Gunnison

(1) 2181 - Montrose

| District Number<br>and Name | ASSESSED<br>VALUATION | GENERAL OPERATING            |           | BOND REDEMPTION                |         | CAPITAL/SPECIAL* |         | TOTAL<br>REVENUE |
|-----------------------------|-----------------------|------------------------------|-----------|--------------------------------|---------|------------------|---------|------------------|
|                             |                       | TEMPORARY TAX CREDIT<br>LEVY | REVENUE   | CONTRACTUAL OBLIGATION<br>LEVY | REVENUE | ABATEMENT        | REVENUE |                  |
| LOCAL GOVERNMENT            |                       |                              |           |                                |         |                  |         |                  |
| COUNTY PURPOSES             |                       |                              |           |                                |         |                  |         |                  |
| General                     | \$59,128,840          | 9.910                        | \$585,967 | 0.000                          | \$0     | 0.000            | \$0     | \$585,967        |
| Road And Bridge             | \$59,128,840          | 2.500                        | \$147,822 | 0.000                          | \$0     | 0.000            | \$0     | \$147,822        |
| Public Welfare              | \$59,128,840          | .691                         | \$40,858  | 0.000                          | \$0     | 0.000            | \$0     | \$40,858         |
| TOTAL                       | \$59,128,840          | 13.101                       | \$774,647 | 0.000                          | \$0     | 0.000            | \$0     | \$774,647        |
|                             |                       | 0.000                        | \$0       | 0.000                          | \$0     | 0.000            | \$0     |                  |



| CITIES AND TOWNS                               | ASSESSED VALUATION  | GENERAL OPERATING         |                  |            | BOND REDEMPTION                |         |        | CAPITAL/SPECIAL ABATEMENT |            |            | TOTAL REVENUE    |
|--|---------------------|---------------------------|------------------|------------|--------------------------------|---------|--------|---------------------------|------------|------------|------------------|
|  |                     | TEMPORARY TAX CREDIT LEVY | REVENUE          | LEVY       | CONTRACTUAL OBLIGATION REVENUE | DATE    | TERM   | LEVY                      | REVENUE    | LEVY       |                  |
| Duray  | \$13,049,880        | 16.184                    | \$211,199        | 3.379      | \$44,096                       |         |        | 0.000                     | \$0        | 19.563     | \$255,295        |
| Ridgway  | \$8,912,960         | 0.000                     | \$0              | 0.000      | \$0                            |         |        | 0.000                     | \$0        | 9.754      | \$86,937         |
|  |                     | 7.754                     | \$69,111         | 2.000      | \$17,826                       |         |        | 0.000                     | \$0        |            |                  |
|  |                     | 0.000                     | \$0              | 0.000      | \$0                            |         |        | 0.000                     | \$0        |            |                  |
| <b>TOTAL</b>                                   | <b>\$21,962,840</b> | <b>XXX</b>                | <b>\$280,310</b> | <b>XXX</b> | <b>\$61,921</b>                |         |        | <b>XXX</b>                | <b>\$0</b> | <b>XXX</b> | <b>\$342,232</b> |
|  |                     | <b>XXX</b>                | <b>\$0</b>       | <b>XXX</b> | <b>\$0</b>                     |         |        | <b>XXX</b>                | <b>\$0</b> |            |                  |
| <b>LOCAL IMPROVEMENT AND SERVICE DISTRICTS</b> |                     |                           |                  |            |                                |         |        |                           |            |            |                  |
| <b>FIRE DISTRICTS</b>                          |                     |                           |                  |            |                                |         |        |                           |            |            |                  |
| Log Hill Mesa Fire Prot                        | \$16,199,640        | 1.851                     | \$29,986         | 0.000      | \$0                            |         |        | 0.000                     | \$0        | 1.851      | \$29,986         |
| Montrose Fire Prot                             | \$464,350           | 0.000                     | \$0              | 0.000      | \$0                            |         |        | 0.000                     | \$0        | 5.918      | \$2,748          |
|  |                     | 5.363                     | \$2,490          | .555       | \$258                          | 10/1/79 | 20yrs. | 0.000                     | \$0        |            |                  |
| Ourray Fire Prot                               | \$2,154,040         | 0.000                     | \$0              | 0.000      | \$0                            |         |        | 0.000                     | \$0        | 5.620      | \$12,106         |
|  |                     | 5.620                     | \$12,106         | 0.000      | \$0                            |         |        | 0.000                     | \$0        |            |                  |
| Ridgway Fire Prot                              | \$23,674,950        | 0.000                     | \$0              | 0.000      | \$0                            |         |        | 0.000                     | \$0        | 1.980      | \$46,876         |
|  |                     | 1.980                     | \$46,876         | 0.000      | \$0                            |         |        | 0.000                     | \$0        |            |                  |
| <b>TOTAL</b>                                   | <b>\$42,492,980</b> | <b>XXX</b>                | <b>\$91,458</b>  | <b>XXX</b> | <b>\$258</b>                   |         |        | <b>XXX</b>                | <b>\$0</b> | <b>XXX</b> | <b>\$91,716</b>  |
|  |                     | <b>XXX</b>                | <b>\$0</b>       | <b>XXX</b> | <b>\$0</b>                     |         |        | <b>XXX</b>                | <b>\$0</b> |            |                  |
| <b>CEMETERY DISTRICTS</b>                      |                     |                           |                  |            |                                |         |        |                           |            |            |                  |
| Cedar Hill Cemetery                            | \$20,607,650        | .746                      | \$15,373         | 0.000      | \$0                            |         |        | 0.000                     | \$0        | .746       | \$15,373         |
| Dallas Park Cemetery                           | \$31,821,730        | 0.000                     | \$0              | 0.000      | \$0                            |         |        | 0.000                     | \$0        | .229       | \$7,287          |
|  |                     | .229                      | \$7,287          | 0.000      | \$0                            |         |        | 0.000                     | \$0        |            |                  |
|  |                     | 0.000                     | \$0              | 0.000      | \$0                            |         |        | 0.000                     | \$0        |            |                  |
| <b>TOTAL</b>                                   | <b>\$52,429,380</b> | <b>XXX</b>                | <b>\$22,660</b>  | <b>XXX</b> | <b>\$0</b>                     |         |        | <b>XXX</b>                | <b>\$0</b> | <b>XXX</b> | <b>\$22,660</b>  |
|  |                     | <b>XXX</b>                | <b>\$0</b>       | <b>XXX</b> | <b>\$0</b>                     |         |        | <b>XXX</b>                | <b>\$0</b> |            |                  |
| <b>OTHER DISTRICTS</b>                         |                     |                           |                  |            |                                |         |        |                           |            |            |                  |
| Colorado River Water Conservancy               | \$59,128,840        | .383                      | \$22,646         | 0.000      | \$0                            |         |        | 0.000                     | \$0        | .383       | \$22,646         |
|  |                     | 0.000                     | \$0              | 0.000      | \$0                            |         |        | 0.000                     | \$0        |            |                  |

CERTIFICATION OF LEVIES AND REVENUES  
As of January 1, 1996

Ouray County

|   | ASSESSED VALUATION | GENERAL OPERATING         |              | BOND REDEMPTION                     |           | CAPITAL/SPECIAL*  |              | TOTAL          |
|---|--------------------|---------------------------|--------------|-------------------------------------|-----------|-------------------|--------------|----------------|
|   |                    | TEMPORARY TAX CREDIT LEVY | REVENUE LEVY | CONTRACTUAL OBLIGATION REVENUE DATE | TERM LEVY | ABATEMENT REVENUE | LEVY REVENUE |                |
| OTHER DISTRICTS contd                         |                    |                           |              |                                     |           |                   |              |                |
| Ouray Library                                 | \$21,890,400       | 1.078                     | \$23,598     | 0.000                               | \$0       | 0.000             | \$0          | 1.078 \$23,598 |
|   |                    | 0.000                     | \$0          | 0.000                               | \$0       | 0.000             | \$0          |                |
| Tri-County Water Conservancy                  | \$46,078,960       | 1.898                     | \$87,458     | 0.000                               | \$0       | 0.000             | \$0          | 1.766 \$81,375 |
|   |                    | (*132)                    | (\$6,082)    | 0.000                               | \$0       | 0.000             | \$0          |                |
| TOTAL   | \$127,098,200      | XXX                       | \$133,702    | XXX                                 | \$0       | XXX               | \$0          | XXX \$127,620  |
|   |                    | XXX                       | (\$6,082)    | XXX                                 | \$0       | XXX               | \$0          |                |
| TOTAL LOCAL IMPROVEMENT AND SERVICE DISTRICTS | \$222,020,560      | XXX                       | \$247,820    | XXX                                 | \$258     | XXX               | \$0          | XXX \$241,996  |
|   |                    | XXX                       | (\$6,082)    | XXX                                 | \$0       | XXX               | \$0          |                |

SUMMARY OF LEVIES AND REVENUES

| TYPE OF LEVY              | ASSESSED VALUATION | GENERAL OPERATING TEMP TAX CREDIT REVENUE | BOND REDEMPTION CONTRACTUAL OBLIGATION REVENUE | OVERRIDES TRANSPORTATION REVENUE | OTHER* REVENUE | TOTAL REVENUES |
|---------------------------|--------------------|---|--|----------------------------------|----------------|----------------|
| SCHOOLS                   |                    |   |  |                                  |                |                |
| Districts                 | \$59,128,840       | \$1,648,862                               | \$352,567                                      | \$0                              | \$634          | \$2,002,062    |
|                           |                    | \$0                                       | \$0  | \$0                              |                |                |
| LOCAL GOVERNMENT          |                    |   |  |                                  |                |                |
| Counties                  | \$59,128,840       | \$774,647                                 | \$0  | ////////                         | \$0            | \$774,647      |
|                           |                    | \$0                                       | \$0  | ////////                         |                |                |
| Cities and Towns          | \$21,962,840       | \$280,310                                 | \$61,921                                       | ////////                         | \$0            | \$342,232      |
|                           |                    | \$0                                       | \$0  | ////////                         |                |                |
| Local Improv. & Service   | \$222,020,560      | \$247,820                                 | \$258  | ////////                         | \$0            | \$241,996      |
|                           |                    | (\$6,082)                                 | \$0  | ////////                         |                |                |
| Sub-Total Local Gov't     | XXX                | \$1,302,778                               | \$62,179                                       | ////////                         | \$0            | \$1,358,875    |
|                           |                    | (\$6,082)                                 | \$0  | ////////                         |                |                |
| TOTAL VALUATION & REVENUE | \$59,128,840       | \$2,951,639                               | \$414,746                                      | \$0                              | \$634          | \$3,360,937    |
|                           |                    | (\$6,082)                                 | \$0  | \$0                              |                |                |

\* See detail for specific fund type and name.

CERTIFICATION OF LEVIES AND REVENUES  
As of January 1, 1996

Park County

| District Number<br>and Name | ASSESSED<br>VALUATION | GENERAL FUND                 |             | BOND REDEMPTION                |           | OVERRIDES              |           | ADA-ASBESTOS/SPECIAL* |          | TOTAL<br>REVENUE |
|-----------------------------|-----------------------|------------------------------|-------------|--------------------------------|-----------|------------------------|-----------|-----------------------|----------|------------------|
|                             |                       | TEMPORARY TAX CREDIT<br>LEVY | REVENUE     | CONTRACTUAL OBLIGATION<br>LEVY | REVENUE   | TRANSPORTATION<br>LEVY | REVENUE   | ABATEMENT<br>LEVY     | REVENUE  |                  |
| SCHOOL DISTRICTS            |                       |                              |             |                                |           |                        |           |                       |          |                  |
| 2600                        | \$56,178,370          | 33.964                       | \$1,908,042 | 5.860                          | \$329,205 | 4.061                  | \$228,140 | 0.000                 | \$0      | \$2,470,163      |
| Bailey Sd 1                 |                       | 0.000                        | \$0         | 0.000                          | \$0       | 0.000                  | \$0       | .085                  | \$4,775  |                  |
| 2610                        | \$77,359,560          | 34.412                       | \$2,662,097 | 8.578                          | \$663,590 | 0.000                  | \$0       | 0.000                 | \$0      | \$3,362,897      |
| Fairplay Sd RE 2            |                       | 0.000                        | \$0         | 0.000                          | \$0       | 0.000                  | \$0       | .481                  | \$37,210 |                  |
| TOTAL                       | \$133,537,930         | XXX                          | \$4,570,139 | XXX                            | \$992,796 | XXX                    | \$228,140 | XXX                   | \$0      | \$5,833,060      |
|                             |                       | XXX                          | \$0         | XXX                            | \$0       | XXX                    | \$0       | XXX                   | \$41,985 |                  |

| LOCAL GOVERNMENT<br>COUNTY PURPOSES | ASSESSED<br>VALUATION | GENERAL OPERATING            |             | BOND REDEMPTION                |         | CAPITAL/SPECIAL*  |         | TOTAL<br>REVENUE |
|-------------------------------------|-----------------------|------------------------------|-------------|--------------------------------|---------|-------------------|---------|------------------|
|                                     |                       | TEMPORARY TAX CREDIT<br>LEVY | REVENUE     | CONTRACTUAL OBLIGATION<br>LEVY | REVENUE | ABATEMENT<br>LEVY | REVENUE |                  |
| General                             | \$133,537,930         | 20.517                       | \$2,739,798 | 0.000                          | \$0     | 0.000             | \$0     | \$2,739,798      |
| Road And Bridge                     | \$133,537,930         | 0.000                        | \$0         | 0.000                          | \$0     | 0.000             | \$0     | \$0              |
| Public Welfare                      | \$133,537,930         | 1.344                        | \$179,475   | 0.000                          | \$0     | 0.000             | \$0     | \$179,475        |
| Retirement                          | \$133,537,930         | 0.000                        | \$0         | 0.000                          | \$0     | 0.000             | \$0     | \$0              |
| Solid Waste Disposal                | \$133,537,930         | 1.326                        | \$177,071   | 0.000                          | \$0     | 0.000             | \$0     | \$177,071        |
| TOTAL                               | \$133,537,930         | .744                         | \$99,352    | 0.000                          | \$0     | 0.000             | \$0     | \$99,352         |
|                                     |                       | 0.000                        | \$0         | 0.000                          | \$0     | 0.000             | \$0     | \$0              |
|                                     |                       | .134                         | \$17,894    | 0.000                          | \$0     | 0.000             | \$0     | \$17,894         |
|                                     |                       | 0.000                        | \$0         | 0.000                          | \$0     | 0.000             | \$0     | \$0              |
| TOTAL                               | \$133,537,930         | 24.065                       | \$3,213,590 | 0.000                          | \$0     | 0.000             | \$0     | \$3,213,590      |
|                                     |                       | 0.000                        | \$0         | 0.000                          | \$0     | 0.000             | \$0     | \$0              |

| CITIES AND TOWNS                        | ASSESSED VALUATION | GENERAL OPERATING         |           |       | BOND REDEMPTION                |      |       | CAPITAL/SPECIAL* |         |           | TOTAL REVENUE |
|---|--------------------|---------------------------|-----------|-------|--------------------------------|------|-------|------------------|---------|-----------|---------------|
|   |                    | TEMPORARY TAX CREDIT LEVY | REVENUE   | LEVY  | CONTRACTUAL OBLIGATION REVENUE | DATE | TERM  | LEVY             | REVENUE | LEVY      |               |
| Alma                                    | \$1,126,020        | 21.358                    | \$24,050  | 0.000 | \$0                            |      | 0.000 | \$0              | 21.358  | \$24,050  |               |
| Fairplay                                | \$3,720,960        | 14.964                    | \$55,680  | 7.645 | \$28,447                       |      | 0.000 | \$0              | 22.609  | \$84,127  |               |
| TOTAL                                   | \$4,846,980        | XXX                       | \$79,730  | XXX   | \$28,447                       |      | XXX   | \$0              | XXX     | \$108,177 |               |
| LOCAL IMPROVEMENT AND SERVICE DISTRICTS |                    |                           |           |       |                                |      |       |                  |         |           |               |
| PARK & RECREATION DISTRICTS             |                    |                           |           |       |                                |      |       |                  |         |           |               |
| Echo Valley Estates Metro               | \$237,140          | 2.587                     | \$613     | 0.000 | \$0                            |      | 0.000 | \$0              | 2.587   | \$613     |               |
| Indian Mountain Metro Park & Recreation | \$4,118,420        | 7.310                     | \$30,106  | 0.000 | \$0                            |      | 0.000 | \$0              | 7.310   | \$30,106  |               |
| TOTAL                                   | \$4,355,560        | XXX                       | \$30,719  | XXX   | \$0                            |      | XXX   | \$0              | XXX     | \$30,719  |               |
| FIRE DISTRICTS                          |                    |                           |           |       |                                |      |       |                  |         |           |               |
| Elk Creek Fire Prot                     | \$10,771,590       | 4.915                     | \$52,942  | 0.000 | \$0                            |      | 0.000 | \$0              | 4.915   | \$52,942  |               |
| Hartsel Fire Prot                       | \$11,654,830       | 10.101                    | \$117,725 | 0.000 | \$0                            |      | 0.000 | \$0              | 9.508   | \$110,814 |               |
| Jefferson-Como Fire Prot                | \$17,064,160       | 10.037                    | \$171,273 | 0.000 | \$0                            |      | 0.000 | \$0              | 10.037  | \$171,273 |               |
| Lake George Fire Prot                   | \$8,603,000        | 5.288                     | \$45,493  | 0.000 | \$0                            |      | 0.000 | \$0              | 5.288   | \$45,493  |               |
| Northwest Fire Prot                     | \$28,337,620       | 4.600                     | \$130,353 | 0.000 | \$0                            |      | 2.046 | \$57,979         | 6.646   | \$188,332 |               |
| Platte Canyon Fire                      | \$45,406,780       | 7.191                     | \$326,520 | 0.000 | \$0                            |      | 0.000 | \$0              | 7.191   | \$326,520 |               |
| Southern Park Co Fire                   | \$4,205,300        | 5.100                     | \$21,447  | 0.000 | \$0                            |      | 0.000 | \$0              | 5.100   | \$21,447  |               |
| TOTAL                                   | \$126,043,280      | XXX                       | \$865,754 | XXX   | \$0                            |      | XXX   | \$57,979         | XXX     | \$916,821 |               |
|   |                    | XXX                       | (\$6,911) | XXX   | \$0                            |      | XXX   | \$0              | XXX     | \$0       |               |

CERTIFICATION OF LEVIES AND REVENUES  
As of January 1, 1996

Park County

|  | ASSESSED VALUATION   | GENERAL OPERATING         |                    | BOND REDEMPTION*                     |                 | CAPITAL/SPECIAL*  |                 | TOTAL              |
|--|----------------------|---------------------------|--------------------|--------------------------------------|-----------------|-------------------|-----------------|--------------------|
|  |                      | TEMPORARY TAX CREDIT LEVY | REVENUE            | CONTRACTUAL OBLIGATION* REVENUE DATE | TERM LEVY       | ABATEMENT REVENUE | LEVY            |                    |
| <b>WATER &amp; SANITATION DISTRICTS</b>              |                      |                           |                    |                                      |                 |                   |                 |                    |
| Bailey Water & San                                   | \$1,345,270          | 29.147                    | \$39,211           | 0.000                                | \$0             | 0.000             | \$0             | \$39,211           |
|  |                      | 0.000                     | \$0                | 0.000                                | \$0             | 0.000             | \$0             |                    |
| Crow Hill Water & San                                | \$352,070            | 10.191                    | \$3,588            | 0.000                                | \$0             | 0.000             | \$0             | \$3,588            |
|  |                      | 0.000                     | \$0                | 0.000                                | \$0             | 0.000             | \$0             |                    |
| Harris Park Water & San                              | \$2,221,510          | 13.977                    | \$31,050           | 13.349                               | \$29,655        | 0.000             | \$0             | \$60,705           |
|  |                      | 0.000                     | \$0                | 0.000                                | \$0             | 0.000             | \$0             |                    |
| Mountain Water & San                                 | \$0                  | 9.326                     | \$0                | 24.814                               | \$0             | 0.000             | \$0             | \$0                |
|  |                      | (1.156)                   | \$0                | 0.000                                | \$0             | 0.000             | \$0             |                    |
|  |                      |                           |                    |                                      | 1981            |                   |                 |                    |
|  |                      |                           |                    |                                      | 20yrs.          |                   |                 |                    |
| <b>TOTAL</b>   | <b>\$3,918,850</b>   | <b>XXX</b>                | <b>\$73,849</b>    | <b>XXX</b>                           | <b>\$29,655</b> | <b>XXX</b>        | <b>\$0</b>      | <b>\$103,504</b>   |
|  |                      | <b>XXX</b>                | <b>\$0</b>         | <b>XXX</b>                           | <b>\$0</b>      | <b>XXX</b>        | <b>\$0</b>      |                    |
| <b>OTHER DISTRICTS</b>                               |                      |                           |                    |                                      |                 |                   |                 |                    |
| Fairplay Sanitation                                  | \$4,045,530          | 12.436                    | \$50,310           | 0.000                                | \$0             | 0.000             | \$0             | \$50,310           |
|  |                      | 0.000                     | \$0                | 0.000                                | \$0             | 0.000             | \$0             |                    |
| South Park Ambulance                                 | \$53,782,240         | 3.749                     | \$201,630          | 0.000                                | \$0             | 0.000             | \$0             | \$201,630          |
|  |                      | 0.000                     | \$0                | 0.000                                | \$0             | 0.000             | \$0             |                    |
| Upper South Platte Water                             | \$133,537,930        | .134                      | \$17,894           | 0.000                                | \$0             | 0.000             | \$0             | \$17,894           |
| Cons   |                      | (.016)                    | (\$2,137)          | 0.000                                | \$0             | 0.000             | \$0             | (\$2,137)          |
| Will-O-Wisp Metro [1]                                | \$1,218,850          | 1.138                     | \$1,387            | 0.000                                | \$0             | 0.000             | \$0             | \$1,387            |
|  |                      | 0.000                     | \$0                | 23.000                               | \$28,034        | 0.000             | \$0             | \$28,034           |
| <b>TOTAL</b>   | <b>\$192,584,550</b> | <b>XXX</b>                | <b>\$271,221</b>   | <b>XXX</b>                           | <b>\$0</b>      | <b>XXX</b>        | <b>\$0</b>      | <b>\$297,118</b>   |
|  |                      | <b>XXX</b>                | <b>(\$2,137)</b>   | <b>XXX</b>                           | <b>\$28,034</b> | <b>XXX</b>        | <b>\$0</b>      |                    |
| <b>TOTAL LOCAL IMPROVEMENT AND SERVICE DISTRICTS</b> | <b>\$326,902,240</b> | <b>XXX</b>                | <b>\$1,241,542</b> | <b>XXX</b>                           | <b>\$29,655</b> | <b>XXX</b>        | <b>\$57,979</b> | <b>\$1,348,162</b> |
|  |                      | <b>XXX</b>                | <b>(\$2,137)</b>   | <b>XXX</b>                           | <b>\$28,034</b> | <b>XXX</b>        | <b>\$0</b>      |                    |

[1] Bankruptcy Court ordered levy <1> Property exempt

SUMMARY OF LEVIES AND REVENUES

| TYPE OF LEVY                         | ASSESSED VALUATION | GENERAL OPERATING       |           | BOND REDEMPTION                |          | OVERRIDES              |          | OTHER* REVENUE | TOTAL REVENUES |
|--------------------------------------|--------------------|-------------------------|-----------|--------------------------------|----------|------------------------|----------|----------------|----------------|
|                                      |                    | TEMP TAX CREDIT REVENUE | REVENUE   | CONTRACTUAL OBLIGATION REVENUE | REVENUE  | TRANSPORTATION REVENUE | REVENUE  |                |                |
| <b>SCHOOLS</b>                       |                    |                         |           |                                |          |                        |          |                |                |
| Districts                            | \$133,537,930      | \$4,570,139             | \$0       | \$992,796                      | \$0      | \$228,140              | \$0      | \$41,985       | \$5,833,060    |
| <b>LOCAL GOVERNMENT</b>              |                    |                         |           |                                |          |                        |          |                |                |
| Counties                             | \$133,537,930      | \$3,213,590             | \$0       | \$0                            | \$0      | ////////               | //////// | \$0            | \$3,213,590    |
| Cities and Towns                     | \$4,846,980        | \$79,730                | \$0       | \$28,447                       | \$0      | ////////               | //////// | \$0            | \$108,177      |
| Local Improv. & Service              | \$326,902,240      | \$1,241,542             | (\$9,048) | \$29,655                       | \$28,034 | ////////               | //////// | \$57,979       | \$1,348,162    |
| Sub-Total Local Gov't                | XXX                | \$4,534,863             | (\$9,048) | \$58,102                       | \$28,034 | ////////               | //////// | \$57,979       | \$4,669,929    |
| <b>TOTAL VALUATION &amp; REVENUE</b> | \$133,537,930      | \$9,105,002             | (\$9,048) | \$1,050,897                    | \$28,034 | \$228,140              | \$0      | \$99,964       | \$10,502,989   |

\* See detail for specific fund type and name.

CERTIFICATION OF LEVIES AND REVENUES  
As of January 1, 1996

Phillips County

| District Number<br>and Name | ASSESSED<br>VALUATION | GENERAL FUND                 |             | BOND REDEMPTION-                |          | OVERRIDES              |            | ADA-ASBESTOS/SPECIAL* |                | TOTAL      |
|-----------------------------|-----------------------|------------------------------|-------------|---------------------------------|----------|------------------------|------------|-----------------------|----------------|------------|
|                             |                       | TEMPORARY TAX CREDIT<br>LEVY | REVENUE     | CONTRACTUAL OBLIGATION-<br>LEVY | REVENUE  | TRANSPORTATION<br>LEVY | REVENUE    | ABATEMENT<br>LEVY     | REVENUE        |            |
| SCHOOL DISTRICTS            |                       |                              |             |                                 |          |                        |            |                       |                |            |
| 2620 (1) (2)                | \$26,389,130          | 40.080                       | \$1,057,676 | 0.000                           | \$0      | 0.000                  | \$0        | 0.000                 | \$0            | 40.132     |
| Holyoke RE 1 J              |                       | 0.000                        | \$0         | 0.000                           | \$0      | 0.000                  | \$0        | .052                  | \$1,372        |            |
| 2630 (3) (4) (5)            | \$10,663,350          | 40.080                       | \$427,387   | 7.607                           | \$81,116 | 0.000                  | \$0        | 0.000                 | \$0            | 47.687     |
| Haxtun RE 2 J               |                       | 0.000                        | \$0         | 0.000                           | \$0      | 0.000                  | \$0        | 0.000                 | \$0            |            |
| 2863 (6)                    | \$26,360              | 34.724                       | \$915       | 0.000                           | \$0      | 0.000                  | \$0        | 0.000                 | \$0            | 34.724     |
| Julesburg RE 1              |                       | 0.000                        | \$0         | 0.000                           | \$0      | 0.000                  | \$0        | 0.000                 | \$0            |            |
| TOTAL                       | \$37,078,840          | XXX<br>XXX                   | \$1,485,979 | XXX<br>XXX                      | \$81,116 | XXX<br>XXX             | \$0<br>\$0 | XXX<br>XXX            | \$0<br>\$1,372 | XXX<br>XXX |

(1) 2621 - Sedgwick (3) 2632 - Logan (5) 2631 - Yuma  
(2) 2622 - Yuma (4) 2633 - Sedgwick (6) 2863 - Sedgwick

| LOCAL GOVERNMENT<br>COUNTY PURPOSES | ASSESSED<br>VALUATION | GENERAL OPERATING            |             | BOND REDEMPTION-                |         | CAPITAL/SPECIAL*  |         | TOTAL    |
|-------------------------------------|-----------------------|------------------------------|-------------|---------------------------------|---------|-------------------|---------|----------|
|                                     |                       | TEMPORARY TAX CREDIT<br>LEVY | REVENUE     | CONTRACTUAL OBLIGATION-<br>LEVY | REVENUE | ABATEMENT<br>LEVY | REVENUE |          |
| General                             | \$37,078,840          | 21.320                       | \$790,521   | 0.000                           | \$0     | 0.000             | \$0     | 21.320   |
| Road And Bridge                     | \$37,078,840          | 4.500                        | \$166,855   | 0.000                           | \$0     | 0.000             | \$0     | 4.500    |
| Public Welfare                      | \$37,078,840          | 1.460                        | \$54,135    | 0.000                           | \$0     | 0.000             | \$0     | 1.460    |
| Capital Expenditures                | \$37,078,840          | 1.000                        | \$37,079    | 0.000                           | \$0     | 0.000             | \$0     | 1.000    |
| TOTAL                               | \$37,078,840          | .28.280                      | \$1,048,590 | 0.000                           | \$0     | 0.000             | \$0     | 28.280   |
| CITIES AND TOWNS                    |                       |                              |             |                                 |         |                   |         |          |
| Haxtun                              | \$2,806,440           | 22.750                       | \$63,847    | 0.000                           | \$0     | 0.000             | \$0     | 22.750   |
| TOTAL                               |                       | 0.000                        | \$0         | 0.000                           | \$0     | 0.000             | \$0     | \$63,847 |



|              |                     |            |                  |            |            |            |            |            |                  |
|--------------|---------------------|------------|------------------|------------|------------|------------|------------|------------|------------------|
| Holyoke      | \$7,254,050         | 21.800     | \$158,138        | 0.000      | \$0        | 0.000      | \$0        | 21.800     | \$158,138        |
|              |                     | 0.000      | \$0              | 0.000      | \$0        | 0.000      | \$0        |            |                  |
| Paoli        | \$605,230           | 8.616      | \$5,215          | 0.000      | \$0        | 0.000      | \$0        | 8.616      | \$5,215          |
|              |                     | 0.000      | \$0              | 0.000      | \$0        | 0.000      | \$0        |            |                  |
| <b>TOTAL</b> | <b>\$10,665,720</b> | <b>XXX</b> | <b>\$227,199</b> | <b>XXX</b> | <b>\$0</b> | <b>XXX</b> | <b>\$0</b> | <b>XXX</b> | <b>\$227,199</b> |
|              |                     | <b>XXX</b> | <b>\$0</b>       | <b>XXX</b> | <b>\$0</b> | <b>XXX</b> | <b>\$0</b> |            |                  |

|   | ASSESSED VALUATION  | GENERAL OPERATING         |                 | BOND REDEMPTION-                |            | CAPITAL/SPECIAL* |            | TOTAL                      |
|---|---------------------|---------------------------|-----------------|---------------------------------|------------|------------------|------------|----------------------------|
|   |                     | TEMPORARY TAX CREDIT LEVY | REVENUE         | CONTRACTUAL OBLIGATION- REVENUE | DATE       | ABATEMENT LEVY   | REVENUE    |                            |
| LOCAL IMPROVEMENT AND SERVICE DISTRICTS |                     |                           |                 |                                 |            |                  |            |                            |
| FIRE DISTRICTS                          |                     |                           |                 |                                 |            |                  |            |                            |
| Haxtun Fire Prot                        | \$6,046,180         | 1.404                     | \$8,489         | 0.000                           | \$0        | 0.000            | \$0        | 1.404 \$8,489              |
|   |                     | 0.000                     | \$0             | 0.000                           | \$0        | 0.000            | \$0        |                            |
| Holyoke Fire Prot                       | \$19,159,850        | 1.745                     | \$33,434        | 0.000                           | \$0        | 0.000            | \$0        | 1.745 \$33,434             |
|   |                     | 0.000                     | \$0             | 0.000                           | \$0        | 0.000            | \$0        |                            |
| <b>TOTAL</b>                            | <b>\$25,206,030</b> | <b>XXX</b>                | <b>\$41,923</b> | <b>XXX</b>                      | <b>\$0</b> | <b>XXX</b>       | <b>\$0</b> | <b>XXX</b> <b>\$41,923</b> |
|   |                     | <b>XXX</b>                | <b>\$0</b>      | <b>XXX</b>                      | <b>\$0</b> | <b>XXX</b>       | <b>\$0</b> |                            |

|                                   | ASSESSED VALUATION  | TEMPORARY TAX CREDIT LEVY | REVENUE          | CONTRACTUAL OBLIGATION- REVENUE | DATE            | TERM       | LEVY       | REVENUE                     | TOTAL |
|-----------------------------------|---------------------|---------------------------|------------------|---------------------------------|-----------------|------------|------------|-----------------------------|-------|
|                                   |                     |                           |                  |                                 |                 |            |            |                             |       |
| East Phillips County Hospital [1] | \$26,350,210        | 3.793                     | \$99,946         | 0.000                           | \$0             | 0.000      | \$0        | 3.793 \$99,946              |       |
|                                   |                     | 0.000                     | \$0              | 0.000                           | \$0             | 0.000      | \$0        |                             |       |
| Haxtun Hospital [2]               | \$10,728,630        | 18.519 (1)                | \$198,683        | 2.754                           | \$29,547        | 12/8/92    | 5yrs.      | 21.273 \$228,230            |       |
|                                   |                     | 0.000                     | \$0              | 0.000                           | \$0             | 0.000      | \$0        |                             |       |
| <b>TOTAL</b>                      | <b>\$37,078,840</b> | <b>XXX</b>                | <b>\$298,630</b> | <b>XXX</b>                      | <b>\$29,547</b> | <b>XXX</b> | <b>\$0</b> | <b>XXX</b> <b>\$328,176</b> |       |
|                                   |                     | <b>XXX</b>                | <b>\$0</b>       | <b>XXX</b>                      | <b>\$0</b>      | <b>XXX</b> | <b>\$0</b> |                             |       |

|                                | ASSESSED VALUATION | TEMPORARY TAX CREDIT LEVY | REVENUE | CONTRACTUAL OBLIGATION- REVENUE | DATE | TERM  | LEVY | REVENUE      | TOTAL |
|--------------------------------|--------------------|---------------------------|---------|---------------------------------|------|-------|------|--------------|-------|
|                                |                    |                           |         |                                 |      |       |      |              |       |
| Frenchman Groundwater Mgmt [3] | \$37,078,840       | .153                      | \$5,673 | 0.000                           | \$0  | 0.000 | \$0  | .153 \$5,673 |       |
|                                |                    | 0.000                     | \$0     | 0.000                           | \$0  | 0.000 | \$0  |              |       |

CERTIFICATION OF LEVIES AND REVENUES  
As of January 1, 1996

Phillips County

|   | ASSESSED VALUATION | GENERAL OPERATING         |           | BOND REDEMPTION                      |           | CAPITAL/SPECIAL* |              | TOTAL     |
|---|--------------------|---------------------------|-----------|--------------------------------------|-----------|------------------|--------------|-----------|
|   |                    | TEMPORARY TAX CREDIT LEVY | REVENUE   | CONTRACTUAL OBLIGATION- REVENUE DATE | TERM LEVY | ABATEMENT        | REVENUE LEVY |           |
| OTHER DISTRICTS contd                         |                    |                           |           |                                      |           |                  |              |           |
| Phillips County Rec                           | \$37,078,840       | 1.000                     | \$37,079  | 0.000                                | \$0       | 0.000            | \$0          | \$37,079  |
|   |                    | 0.000                     | \$0       | 0.000                                | \$0       | 0.000            | \$0          |           |
| West Phillips County Cemetery                 | \$10,891,910       | 2.000                     | \$21,784  | 0.000                                | \$0       | 0.000            | \$0          | \$21,784  |
|   |                    | 0.000                     | \$0       | 0.000                                | \$0       | 0.000            | \$0          |           |
| TOTAL   | \$85,049,590       | XXX                       | \$64,536  | XXX                                  | \$0       | XXX              | \$0          | \$64,536  |
|   |                    | XXX                       | \$0       | XXX                                  | \$0       | XXX              | \$0          |           |
| TOTAL LOCAL IMPROVEMENT AND SERVICE DISTRICTS | \$147,334,460      | XXX                       | \$405,088 | XXX                                  | \$29,547  | XXX              | \$0          | \$434,635 |
|   |                    | XXX                       | \$0       | XXX                                  | \$0       | XXX              | \$0          |           |

[1] Claim Exempt Amdt 1 as Enterprise

[2] Claim Exempt Amdt 1 as Enterprise

[3] Also Collects \$0.75 Per Acre Foot

(1) Elect 12/8/92 Inc GO \$115,000/5 Yrs

SUMMARY OF LEVIES AND REVENUES

| TYPE OF LEVY              | ASSESSED VALUATION | GENERAL OPERATING TEMP TAX CREDIT REVENUE | BOND REDEMPTION CONTRACTUAL OBLIGATION REVENUE | OVERRIDES TRANSPORTATION REVENUE | OTHER* REVENUE | TOTAL REVENUES |
|---------------------------|--------------------|---|--|----------------------------------|----------------|----------------|
| SCHOOLS                   |                    |   |  |                                  |                |                |
| Districts                 | \$37,078,840       | \$1,485,979                               | \$81,116                                       | \$0                              | \$1,372        | \$1,568,467    |
|                           |                    | \$0                                       | \$0  | \$0                              |                |                |
| LOCAL GOVERNMENT          |                    |   |  |                                  |                |                |
| Counties                  | \$37,078,840       | \$1,048,590                               | \$0  | ////////                         | \$0            | \$1,048,590    |
|                           |                    | \$0                                       | \$0  | ////////                         |                |                |
| Cities and Towns          | \$10,665,720       | \$227,199                                 | \$0  | ////////                         | \$0            | \$227,199      |
|                           |                    | \$0                                       | \$0  | ////////                         |                |                |
| Local Improv. & Service   | \$147,334,460      | \$405,088                                 | \$29,547                                       | ////////                         | \$0            | \$434,635      |
|                           |                    | \$0                                       | \$0  | ////////                         |                |                |
| Sub-Total Local Gov't     | XXX                | \$1,680,877                               | \$29,547                                       | ////////                         | \$0            | \$1,710,424    |
|                           |                    | \$0                                       | \$0  | ////////                         |                |                |
| TOTAL VALUATION & REVENUE | \$37,078,840       | \$3,166,856                               | \$110,663                                      | \$0                              | \$1,372        | \$3,278,891    |
|                           |                    | \$0                                       | \$0  | \$0                              |                |                |

\* See detail for specific fund type and name.

CERTIFICATION OF LEVIES AND REVENUES  
As of January 1, 1996

Pitkin County

| District Number<br>and Name | ASSESSED<br>VALUATION | GENERAL FUND                 |                     | BOND REDEMPTION                 |                    | OVERRIDES              |            | ADA-ASBESTOS/SPECIAL* |                 | TOTAL      |              |
|-----------------------------|-----------------------|------------------------------|---------------------|---------------------------------|--------------------|------------------------|------------|-----------------------|-----------------|------------|--------------|
|                             |                       | TEMPORARY TAX CREDIT<br>LEVY | REVENUE             | CONTRACTUAL OBLIGATION-<br>LEVY | REVENUE            | TRANSPORTATION<br>LEVY | REVENUE    | ABATEMENT<br>LEVY     | REVENUE         |            |              |
| SCHOOL DISTRICTS            |                       |                              |                     |                                 |                    |                        |            |                       |                 |            |              |
| 1183 (1) (2)                | \$73,601,690          | 38.349                       | \$2,822,551         | 14.606                          | \$1,075,026        | 0.000                  | \$0        | 0.000                 | \$0             | 52.961     | \$3,898,019  |
| Roaring Fork 1 J            |                       | 0.000                        | \$0                 | 0.000                           | \$0                | 0.000                  | \$0        | .006                  | \$442           |            |              |
| 2640                        | \$884,700,460         | 8.227                        | \$7,278,431         | 3.333                           | \$2,948,707        | 0.000                  | \$0        | 0.000                 | \$0             | 11.578     | \$10,243,062 |
| Aspen 1                     |                       | 0.000                        | \$0                 | 0.000                           | \$0                | 0.000                  | \$0        | .018                  | \$15,925        |            |              |
| TOTAL                       | \$958,302,150         | XXX<br>XXX                   | \$10,100,982<br>\$0 | XXX<br>XXX                      | \$4,023,733<br>\$0 | XXX<br>XXX             | \$0<br>\$0 | XXX<br>XXX            | \$0<br>\$16,366 | XXX<br>XXX | \$14,141,081 |

(2) 1182 - Eagle

(1) 1181 - Garfield

| District Number<br>and Name   | ASSESSED<br>VALUATION | GENERAL OPERATING            |             | BOND REDEMPTION                 |             | CAPITAL/SPECIAL*  |          | TOTAL |             |
|-------------------------------|-----------------------|------------------------------|-------------|---------------------------------|-------------|-------------------|----------|-------|-------------|
|                               |                       | TEMPORARY TAX CREDIT<br>LEVY | REVENUE     | CONTRACTUAL OBLIGATION-<br>LEVY | REVENUE     | ABATEMENT<br>LEVY | REVENUE  |       |             |
| LOCAL GOVERNMENT              |                       |                              |             |                                 |             |                   |          |       |             |
| COUNTY PURPOSES               |                       |                              |             |                                 |             |                   |          |       |             |
| General                       | \$958,302,150         | 3.061                        | \$2,933,363 | 0.000                           | \$0         | 0.000             | \$0      | 3.073 | \$2,944,863 |
| Road And Bridge               | \$958,302,150         | 0.000                        | \$0         | 0.000                           | \$0         | .012              | \$11,500 |       |             |
| Public Welfare                | \$958,302,150         | .229                         | \$219,451   | 0.000                           | \$0         | 0.000             | \$0      | .229  | \$219,451   |
| Bond Redemption &<br>Interest | \$958,302,150         | 0.000                        | \$0         | 0.000                           | \$0         | 0.000             | \$0      | 0.080 | \$76,664    |
| Tv Translator                 | \$958,302,150         | .080                         | \$76,664    | 0.000                           | \$0         | 0.000             | \$0      | .619  | \$593,189   |
| Open Space [1]                | \$958,302,150         | 0.000                        | \$0         | 0.000                           | \$0         | 0.000             | \$0      | .374  | \$358,405   |
| TOTAL                         | \$958,302,150         | 3.744                        | \$3,587,883 | 2.384                           | \$2,284,592 | 0.000             | \$0      | 6.140 | \$5,883,975 |

[1] 1990 Voter Aprvd/30 yrs.

| CITIES AND TOWNS                               | ASSESSED VALUATION   | GENERAL OPERATING         |                    |            | BOND REDEMPTION        |         |        | CAPITAL/SPECIAL* |            |            | TOTAL REVENUE |            |                    |
|--|----------------------|---------------------------|--------------------|------------|------------------------|---------|--------|------------------|------------|------------|---------------|------------|--------------------|
|  |                      | TEMPORARY TAX CREDIT LEVY | REVENUE            | LEVY       | CONTRACTUAL OBLIGATION | REVENUE | DATE   | TERM             | LEVY       | REVENUE    |               | ABATEMENT  |                    |
| Aspen  | \$411,831,380        | 5.211                     | \$2,146,053        | .190       | \$78,248               |         |        |                  | 0.000      | \$0        |               | 5.401      | \$2,224,301        |
|  |                      | 0.000                     | \$0                | 0.000      | \$0                    |         |        |                  | 0.000      | \$0        |               |            | \$0                |
| Basalt   | \$8,921,140          | 5.383                     | \$48,022           | 0.000      | \$0                    |         |        |                  | 0.000      | \$0        |               | 5.383      | \$48,022           |
|  |                      | 0.000                     | \$0                | 0.000      | \$0                    |         |        |                  | 0.000      | \$0        |               |            | \$0                |
| Snowmass Village                               | \$187,066,820        | 2.851                     | \$533,328          | 2.052      | \$383,861              |         |        |                  | 0.000      | \$0        |               | 4.903      | \$917,189          |
|  |                      | 0.000                     | \$0                | 0.000      | \$0                    |         |        |                  | 0.000      | \$0        |               |            | \$0                |
| <b>TOTAL</b>                                   | <b>\$607,819,340</b> | <b>XXX</b>                | <b>\$2,727,403</b> | <b>XXX</b> | <b>\$462,109</b>       |         |        |                  | <b>XXX</b> | <b>\$0</b> |               | <b>XXX</b> | <b>\$3,189,512</b> |
|  |                      | <b>XXX</b>                | <b>\$0</b>         | <b>XXX</b> | <b>\$0</b>             |         |        |                  | <b>XXX</b> | <b>\$0</b> |               |            | <b>\$0</b>         |
| <b>JUNIOR COLLEGES</b>                         |                      |                           |                    |            |                        |         |        |                  |            |            |               |            |                    |
| Colorado Mtn College                           | \$958,302,150        | 3.997                     | \$3,830,334        | 0.000      | \$0                    |         |        |                  | 0.000      | \$0        |               | 3.997      | \$3,830,334        |
|  |                      | 0.000                     | \$0                | 0.000      | \$0                    |         |        |                  | 0.000      | \$0        |               |            | \$0                |
| <b>LOCAL IMPROVEMENT AND SERVICE DISTRICTS</b> |                      |                           |                    |            |                        |         |        |                  |            |            |               |            |                    |
| <b>FIRE DISTRICTS</b>                          |                      |                           |                    |            |                        |         |        |                  |            |            |               |            |                    |
| Aspen Fire Prot                                | \$695,922,080        | .874                      | \$608,236          | .440       | \$306,206              |         |        |                  | 0.000      | \$0        |               | 1.261      | \$877,558          |
|  |                      | (.053)                    | (\$36,884)         | 0.000      | \$0                    |         |        |                  | 0.000      | \$0        |               |            | \$0                |
| Basalt & Rural Fire Prot                       | \$44,962,980         | 4.242                     | \$190,733          | .169       | \$7,599                | 1979    | 20yrs. |                  | 0.000      | \$0        |               | 6.978      | \$313,752          |
|  |                      | 0.000                     | \$0                | 2.567      | \$115,420              | 1996    | 9yrs.  |                  | 0.000      | \$0        |               |            | \$0                |
|  |                      |                           |                    | 0.000      | \$0                    |         |        |                  | 0.000      | \$0        |               |            | \$0                |
| Carbondale & Rural Fire Prot                   | \$14,021,540         | 2.713                     | \$38,040           | 1.856      | \$26,024               | 1991    | 20yrs. |                  | 0.000      | \$0        |               | 4.569      | \$64,064           |
|  |                      | 0.000                     | \$0                | 0.000      | \$0                    |         |        |                  | 0.000      | \$0        |               |            | \$0                |
| Snowmass-Wildcat Fire Prot                     | \$191,246,970        | 2.813                     | \$537,978          | 1.069      | \$204,443              | 1987    | 15yrs. |                  | 0.000      | \$0        |               | 3.882      | \$742,421          |
|  |                      | 0.000                     | \$0                | 0.000      | \$0                    |         |        |                  | 0.000      | \$0        |               |            | \$0                |
| <b>TOTAL</b>                                   | <b>\$946,153,570</b> | <b>XXX</b>                | <b>\$1,374,987</b> | <b>XXX</b> | <b>\$659,691</b>       |         |        |                  | <b>XXX</b> | <b>\$0</b> |               | <b>XXX</b> | <b>\$1,997,795</b> |
|  |                      | <b>XXX</b>                | <b>(\$36,884)</b>  | <b>XXX</b> | <b>\$0</b>             |         |        |                  | <b>XXX</b> | <b>\$0</b> |               |            | <b>\$0</b>         |
| <b>SANITATION DISTRICTS</b>                    |                      |                           |                    |            |                        |         |        |                  |            |            |               |            |                    |
| Aspen Consolidated Sanitation                  | \$558,015,150        | .287                      | \$160,150          | 0.000      | \$0                    |         |        |                  | 0.000      | \$0        |               | .287       | \$160,150          |
|  |                      | 0.000                     | \$0                | 0.000      | \$0                    |         |        |                  | 0.000      | \$0        |               |            | \$0                |
| Basalt Sanitation                              | \$9,227,410          | 0.000                     | \$0                | 2.815      | \$25,975               | 4/15/90 | 14yrs. |                  | 0.000      | \$0        |               | 2.815      | \$25,975           |
|  |                      | 0.000                     | \$0                | 0.000      | \$0                    |         |        |                  | 0.000      | \$0        |               |            | \$0                |
| <b>TOTAL</b>                                   | <b>\$567,242,560</b> | <b>XXX</b>                | <b>\$160,150</b>   | <b>XXX</b> | <b>\$25,975</b>        |         |        |                  | <b>XXX</b> | <b>\$0</b> |               | <b>XXX</b> | <b>\$186,126</b>   |
|  |                      | <b>XXX</b>                | <b>\$0</b>         | <b>XXX</b> | <b>\$0</b>             |         |        |                  | <b>XXX</b> | <b>\$0</b> |               |            | <b>\$0</b>         |

CERTIFICATION OF LEVIES AND REVENUES  
As of January 1, 1996

Pitkin County

|   | GENERAL OPERATING    |            | BOND REDEMPTION        |            | CAPITAL/SPECIAL* |         | TOTAL   |            |                |            |                    |
|---|----------------------|------------|------------------------|------------|------------------|---------|---------|------------|----------------|------------|--------------------|
|   | TEMPORARY TAX CREDIT | REVENUE    | CONTRACTUAL OBLIGATION | REVENUE    | ABATEMENT        | REVENUE |         |            |                |            |                    |
| ASSESSED VALUATION                      | LEVY                 | LEVY       | REVENUE DATE           | TERM       | LEVY             | LEVY    | REVENUE |            |                |            |                    |
| <b>WATER DISTRICTS</b>                  |                      |            |                        |            |                  |         |         |            |                |            |                    |
| Brush Creek Village Water               | \$7,989,870          | 9.647      | \$77,078               | 22.266     | \$177,902        | 8/15/94 | 15yrs.  | 0.000      | \$0            | 31.913     | \$254,981          |
|   |                      | 0.000      | \$0                    | 0.000      | \$0              |         |         | 0.000      | \$0            |            | \$0                |
| Starwood Water                          | \$27,069,110         | 0.000      | \$0                    | 10.194     | \$275,943        | 1983    | 20yrs.  | 0.000      | \$0            | 10.194     | \$275,943          |
|   |                      | 0.000      | \$0                    | 0.000      | \$0              |         |         | 0.000      | \$0            |            | \$0                |
| <b>TOTAL</b>                            | <b>\$35,058,980</b>  | <b>XXX</b> | <b>\$77,078</b>        | <b>XXX</b> | <b>\$453,845</b> |         |         | <b>XXX</b> | <b>\$0</b>     | <b>XXX</b> | <b>\$530,923</b>   |
|   |                      | <b>XXX</b> | <b>\$0</b>             | <b>XXX</b> | <b>\$0</b>       |         |         | <b>XXX</b> | <b>\$0</b>     |            | <b>\$0</b>         |
| <b>WATER &amp; SANITATION DISTRICTS</b> |                      |            |                        |            |                  |         |         |            |                |            |                    |
| Highlands Water & San                   | \$10,256,850         | 3.329      | \$34,145               | 0.000      | \$0              |         |         | 0.000      | \$0            | 3.329      | \$34,145           |
|   |                      | 0.000      | \$0                    | 0.000      | \$0              |         |         | 0.000      | \$0            |            | \$0                |
| Redstone Water & San                    | \$4,273,770          | 10.426     | \$44,558               | 2.574      | \$11,001         | 1/1/74  | 40yrs.  | 0.000      | \$0            | 13.000     | \$55,559           |
|   |                      | 0.000      | \$0                    | 0.000      | \$0              |         |         | 0.000      | \$0            |            | \$0                |
| Snowmass Water & San                    | \$176,733,980        | .527       | \$93,139               | 3.987      | \$704,638        | 9/1/92  | 6yrs.   | 0.000      | \$0            | 4.514      | \$797,777          |
|   |                      | 0.000      | \$0                    | 0.000      | \$0              |         |         | 0.000      | \$0            |            | \$0                |
| White Horse Springs Water & San         | \$8,921,860          | .359       | \$3,203                | 9.500      | \$84,758         | 5/15/86 | 12yrs.  | 0.000      | \$0            | 9.859      | \$87,961           |
|   |                      | 0.000      | \$0                    | 0.000      | \$0              |         |         | 0.000      | \$0            |            | \$0                |
| <b>TOTAL</b>                            | <b>\$200,186,460</b> | <b>XXX</b> | <b>\$175,045</b>       | <b>XXX</b> | <b>\$800,397</b> |         |         | <b>XXX</b> | <b>\$0</b>     | <b>XXX</b> | <b>\$975,442</b>   |
|   |                      | <b>XXX</b> | <b>\$0</b>             | <b>XXX</b> | <b>\$0</b>       |         |         | <b>XXX</b> | <b>\$0</b>     |            | <b>\$0</b>         |
| <b>LIBRARY DISTRICTS</b>                |                      |            |                        |            |                  |         |         |            |                |            |                    |
| Basalt Regional Library                 | \$59,217,890         | 1.327      | \$78,582               | 0.000      | \$0              |         |         | 0.000      | \$0            | 1.327      | \$78,582           |
|   |                      | 0.000      | \$0                    | 0.000      | \$0              |         |         | 0.000      | \$0            |            | \$0                |
| Pitkin County Library                   | \$899,084,260        | 1.395      | \$1,254,223            | 0.000      | \$0              |         |         | 0.000      | \$0            | 1.398      | \$1,256,920        |
|   |                      | 0.000      | \$0                    | 0.000      | \$0              |         |         | .003       | \$2,697        |            | \$2,697            |
| <b>TOTAL</b>                            | <b>\$958,302,150</b> | <b>XXX</b> | <b>\$1,332,805</b>     | <b>XXX</b> | <b>\$0</b>       |         |         | <b>XXX</b> | <b>\$0</b>     | <b>XXX</b> | <b>\$1,335,502</b> |
|   |                      | <b>XXX</b> | <b>\$0</b>             | <b>XXX</b> | <b>\$0</b>       |         |         | <b>XXX</b> | <b>\$2,697</b> |            | <b>\$2,697</b>     |

|  |                        |            |                    |            |                    |            |             |            |            |            |                |                    |  |
|--|------------------------|------------|--------------------|------------|--------------------|------------|-------------|------------|------------|------------|----------------|--------------------|--|
| <b>WATER CONSERVANCY DISTRICTS</b>                   |                        |            |                    |            |                    |            |             |            |            |            |                |                    |  |
| Basalt Water Conservancy                             | \$27,250,520           | .110       | \$2,998            | 0.000      | \$0                | 0.000      | \$0         | .110       | \$0        | 0.000      | \$0            | \$2,998            |  |
| West Divide Water Conservancy                        | \$12,191,000           | .329       | \$4,011            | 0.000      | \$0                | 0.000      | \$0         | .330       | \$0        | 0.000      | \$0            | \$4,023            |  |
|  |                        | 0.000      | \$0                | 0.000      | \$0                | .001       | \$12        |            |            |            |                |                    |  |
| <b>TOTAL</b>   | <b>\$39,441,520</b>    | <b>XXX</b> | <b>\$7,008</b>     | <b>XXX</b> | <b>\$0</b>         | <b>XXX</b> | <b>\$0</b>  | <b>XXX</b> | <b>\$0</b> | <b>XXX</b> | <b>\$0</b>     | <b>\$7,021</b>     |  |
|  |                        | <b>XXX</b> | <b>\$0</b>         | <b>XXX</b> | <b>\$0</b>         | <b>XXX</b> | <b>\$12</b> |            |            |            |                |                    |  |
| <b>PUBLIC IMPROVEMENT DISTRICTS (COUNTY)</b>         |                        |            |                    |            |                    |            |             |            |            |            |                |                    |  |
| Brush Creek G.I.D.                                   | \$6,376,110            | 0.000      | \$0                | 6.992      | \$44,582           | 0.000      | \$0         | 6.992      | \$0        | 0.000      | \$0            | \$44,582           |  |
| Holland Hills G.I.D.                                 | \$1,819,240            | 10.117     | \$18,405           | 7.710      | \$14,026           | 0.000      | \$0         | 17.827     | \$0        | 0.000      | \$0            | \$32,432           |  |
| Redstone Ranch Acres G.I.D.                          | \$1,143,260            | 4.315      | \$4,933            | 0.000      | \$0                | 0.000      | \$0         | 4.315      | \$0        | 0.000      | \$0            | \$4,933            |  |
| Twining Flats G.I.D.                                 | \$1,152,080            | 1.340      | \$1,544            | 0.000      | \$0                | 0.000      | \$0         | 1.340      | \$0        | 0.000      | \$0            | \$1,544            |  |
|  |                        | 0.000      | \$0                | 0.000      | \$0                | 0.000      | \$0         |            |            | 0.000      | \$0            |                    |  |
| <b>TOTAL</b>   | <b>\$10,490,690</b>    | <b>XXX</b> | <b>\$24,882</b>    | <b>XXX</b> | <b>\$58,608</b>    | <b>XXX</b> | <b>\$0</b>  | <b>XXX</b> | <b>\$0</b> | <b>XXX</b> | <b>\$0</b>     | <b>\$83,490</b>    |  |
|  |                        | <b>XXX</b> | <b>\$0</b>         | <b>XXX</b> | <b>\$0</b>         | <b>XXX</b> | <b>\$0</b>  |            |            | <b>XXX</b> | <b>\$0</b>     | <b>\$83,490</b>    |  |
| <b>OTHER DISTRICTS</b>                               |                        |            |                    |            |                    |            |             |            |            |            |                |                    |  |
| Aspen Ambulance District                             | \$695,429,610          | .277       | \$192,634          | 0.000      | \$0                | 0.000      | \$0         | .278       | \$0        | 0.000      | \$0            | \$193,329          |  |
| Aspen East Mosquito District                         | \$83,533,640           | .240       | \$20,048           | 0.000      | \$0                | 0.000      | \$0         | .240       | \$0        | 0.000      | \$0            | \$20,048           |  |
| Aspen Valley Hospital                                | \$944,113,560          | 1.500      | \$1,416,170        | 0.000      | \$0                | 0.000      | \$0         | 1.500      | \$0        | 0.000      | \$0            | \$1,416,170        |  |
| Colorado River Water Conservancy                     | \$958,302,150          | .383       | \$367,030          | 0.000      | \$0                | 0.000      | \$0         | .383       | \$0        | 0.000      | \$0            | \$367,030          |  |
|  |                        | 0.000      | \$0                | 0.000      | \$0                | 0.000      | \$0         |            |            | 0.000      | \$0            |                    |  |
| <b>TOTAL</b>   | <b>\$2,681,378,960</b> | <b>XXX</b> | <b>\$1,995,882</b> | <b>XXX</b> | <b>\$0</b>         | <b>XXX</b> | <b>\$0</b>  | <b>XXX</b> | <b>\$0</b> | <b>XXX</b> | <b>\$0</b>     | <b>\$1,996,578</b> |  |
|  |                        | <b>XXX</b> | <b>\$0</b>         | <b>XXX</b> | <b>\$0</b>         | <b>XXX</b> | <b>\$0</b>  |            |            | <b>XXX</b> | <b>\$695</b>   | <b>\$1,996,578</b> |  |
| <b>TOTAL LOCAL IMPROVEMENT AND SERVICE DISTRICTS</b> | <b>\$5,438,254,890</b> | <b>XXX</b> | <b>\$5,147,838</b> | <b>XXX</b> | <b>\$1,998,516</b> | <b>XXX</b> | <b>\$0</b>  | <b>XXX</b> | <b>\$0</b> | <b>XXX</b> | <b>\$0</b>     | <b>\$7,112,876</b> |  |
|  |                        | <b>XXX</b> | <b>\$0</b>         | <b>XXX</b> | <b>\$0</b>         | <b>XXX</b> | <b>\$0</b>  |            |            | <b>XXX</b> | <b>\$3,405</b> | <b>\$7,112,876</b> |  |

CERTIFICATION OF LEVIES AND REVENUES  
As of January 1, 1996


Pitkin County

SUMMARY OF LEVIES AND REVENUES

| TYPE OF LEVY                         | ASSESSED VALUATION | GENERAL OPERATING TEMP TAX CREDIT REVENUE | BOND REDEMPTION CONTRACTUAL OBLIGATION REVENUE | OVERRIDES TRANSPORTATION REVENUE | OTHER* REVENUE | TOTAL REVENUES |
|--------------------------------------|--------------------|---|--|----------------------------------|----------------|----------------|
| <b>SCHOOLS</b>                       |                    |   |  |                                  |                |                |
| Districts                            | \$958,302,150      | \$10,100,982                              | \$4,023,733                                    | \$0                              | \$16,366       | \$14,141,081   |
|                                      |                    | \$0                                       | \$0  | \$0                              |                |                |
| Junior Colleges                      | \$958,302,150      | \$3,830,334                               | \$0  | ////////                         | \$0            | \$3,830,334    |
|                                      |                    | \$0                                       | \$0  | ////////                         |                |                |
| Sub-Total Schools                    | XXX                | \$13,931,316                              | \$4,023,733                                    | \$0                              | \$16,366       | \$17,971,415   |
|                                      |                    | \$0                                       | \$0  | \$0                              |                |                |
| <b>LOCAL GOVERNMENT</b>              |                    |   |  |                                  |                |                |
| Counties                             | \$958,302,150      | \$3,587,883                               | \$2,284,592                                    | ////////                         | \$11,500       | \$5,883,975    |
|                                      |                    | \$0                                       | \$0  | ////////                         |                |                |
| Cities and Towns                     | \$607,819,340      | \$2,727,403                               | \$462,109                                      | ////////                         | \$0            | \$3,189,512    |
|                                      |                    | \$0                                       | \$0  | ////////                         |                |                |
| Local Improv. & Service              | \$5,438,254,890    | \$5,147,838                               | \$1,998,516                                    | ////////                         | \$3,405        | \$7,112,876    |
|                                      |                    | (\$36,884)                                | \$0  | ////////                         |                |                |
| Sub-Total Local Gov't                | XXX                | \$11,463,125                              | \$4,745,218                                    | ////////                         | \$14,904       | \$16,186,363   |
|                                      |                    | (\$36,884)                                | \$0  | ////////                         |                |                |
| <b>TOTAL VALUATION &amp; REVENUE</b> | \$958,302,150      | \$25,394,440                              | \$8,768,951                                    | \$0                              | \$31,271       | \$34,157,778   |
|                                      |                    | (\$36,884)                                | \$0  | \$0                              |                |                |

\* See detail for specific fund type and name.





CERTIFICATION OF LEVIES AND REVENUES  
As of January 1, 1996

Prowers County

| District Number<br>and Name | ASSESSED<br>VALUATION | GENERAL FUND                 |                    | BOND REDEMPTION*                |                  | OVERRIDES              |            | ADA-ASBESTOS/SPECIAL* |                | TOTAL<br>REVENUE |             |
|-----------------------------|-----------------------|------------------------------|--------------------|---------------------------------|------------------|------------------------|------------|-----------------------|----------------|------------------|-------------|
|                             |                       | TEMPORARY TAX CREDIT<br>LEVY | REVENUE            | CONTRACTUAL OBLIGATION*<br>LEVY | REVENUE          | TRANSPORTATION<br>LEVY | REVENUE    | ABATEMENT<br>LEVY     | REVENUE        |                  |             |
| SCHOOL DISTRICTS            |                       |                              |                    |                                 |                  |                        |            |                       |                |                  |             |
| 2650                        | \$7,418,000           | 40.080                       | \$297,313          | 0.000                           | \$0              | 0.000                  | \$0        | 0.000                 | \$0            | 40.080           | \$297,313   |
| Granada RE 1                |                       | 0.000                        | \$0                | 0.000                           | \$0              | 0.000                  | \$0        | 0.000                 | \$0            |                  |             |
| 2660                        | \$41,895,020          | 40.080                       | \$1,679,152        | 7.250                           | \$303,739        | 0.000                  | \$0        | 0.000                 | \$0            | 47.354           | \$1,983,897 |
| Lamar RE 2                  |                       | 0.000                        | \$0                | 0.000                           | \$0              | 0.000                  | \$0        | .024                  | \$1,005        |                  |             |
| 2670                        | \$11,601,220          | 39.071                       | \$453,271          | 0.000                           | \$0              | 0.000                  | \$0        | 0.000                 | \$0            | 39.071           | \$453,271   |
| Holly RE 3                  |                       | 0.000                        | \$0                | 0.000                           | \$0              | 0.000                  | \$0        | 0.000                 | \$0            |                  |             |
| 2681                        | \$5,651,240           | 39.758                       | \$224,682          | 23.543                          | \$133,047        | 0.000                  | \$0        | 0.000                 | \$0            | 63.602           | \$359,430   |
| Wiley RE 13 J               |                       | 0.000                        | \$0                | 0.000                           | \$0              | 0.000                  | \$0        | .301                  | \$1,701        |                  |             |
| TOTAL                       | \$66,565,480          | XXX<br>XXX                   | \$2,654,419<br>\$0 | XXX<br>XXX                      | \$436,786<br>\$0 | XXX<br>XXX             | \$0<br>\$0 | XXX<br>XXX            | \$0<br>\$2,707 | XXX<br>XXX       | \$3,093,912 |

(1) 2682 - Bent

| LOCAL GOVERNMENT<br>COUNTY PURPOSES | ASSESSED<br>VALUATION | GENERAL OPERATING            |             | BOND REDEMPTION*                |         | CAPITAL/SPECIAL*  |         | TOTAL<br>REVENUE |             |
|-------------------------------------|-----------------------|------------------------------|-------------|---------------------------------|---------|-------------------|---------|------------------|-------------|
|                                     |                       | TEMPORARY TAX CREDIT<br>LEVY | REVENUE     | CONTRACTUAL OBLIGATION*<br>LEVY | REVENUE | ABATEMENT<br>LEVY | REVENUE |                  |             |
| General                             | \$66,565,480          | 18.030                       | \$1,200,176 | 0.000                           | \$0     | 0.000             | \$0     | 18.030           | \$1,200,176 |
| Road And Bridge                     | \$66,565,480          | 0.000                        | \$0         | 0.000                           | \$0     | 0.000             | \$0     | 0.000            | \$0         |
| Public Welfare                      | \$66,565,480          | 5.000                        | \$332,827   | 0.000                           | \$0     | 0.000             | \$0     | 5.000            | \$332,827   |
| Contingent Fund                     | \$66,565,480          | 0.000                        | \$0         | 0.000                           | \$0     | 0.000             | \$0     | 0.000            | \$0         |
|                                     |                       | 3.000                        | \$199,696   | 0.000                           | \$0     | 0.000             | \$0     | 3.000            | \$199,696   |
|                                     |                       | 0.000                        | \$0         | 0.000                           | \$0     | 0.000             | \$0     | 0.000            | \$0         |
|                                     |                       | .390                         | \$25,961    | 0.000                           | \$0     | 0.000             | \$0     | .390             | \$25,961    |
|                                     |                       | 0.000                        | \$0         | 0.000                           | \$0     | 0.000             | \$0     | 0.000            | \$0         |

| Capital Expenditures | \$66,565,480 | .500   | \$33,283    | 0.000 | \$0 | 0.000 | \$0     | 0.000 | .500   | \$33,283    |
|----------------------|--------------|--------|-------------|-------|-----|-------|---------|-------|--------|-------------|
| Library              | \$66,565,480 | 0.000  | \$0         | 0.000 | \$0 | 0.000 | \$0     | 0.000 | .250   | \$16,641    |
|                      |              | 0.000  | \$0         | 0.000 | \$0 | 0.000 | \$0     | 0.000 |        |             |
| TOTAL                | \$66,565,480 | 27.170 | \$1,808,584 | 0.000 | \$0 | 0.000 | \$0     | 0.000 | 27.170 | \$1,808,584 |
| CITIES AND TOWNS     |              |        |             |       |     |       |         |       |        |             |
| Granada              | \$769,450    | 8.830  | \$6,794     | 0.000 | \$0 | 1.474 | \$1,134 | 0.000 | 10.304 | \$7,928     |
| Hartman              | \$95,170     | 21.255 | \$2,023     | 0.000 | \$0 | 0.000 | \$0     | 0.000 | 21.255 | \$2,023     |
| Holly                | \$1,456,260  | 28.866 | \$42,036    | 0.000 | \$0 | 0.000 | \$0     | 0.000 | 28.866 | \$42,036    |
| Lamar                | \$22,754,230 | 13.239 | \$301,243   | 0.000 | \$0 | 0.000 | \$0     | 0.000 | 13.239 | \$301,243   |
| Wiley                | \$795,740    | 26.570 | \$21,143    | 0.000 | \$0 | 0.000 | \$0     | 0.000 | 26.570 | \$21,143    |
| TOTAL                | \$25,870,850 | XXX    | \$373,240   | XXX   | \$0 | XXX   | \$1,134 | XXX   | XXX    | \$374,374   |

| ASSESSED VALUATION                      | GENERAL OPERATING TEMPORARY TAX CREDIT LEVY | BOND REDEMPTION CONTRACTUAL OBLIGATION* REVENUE DATE | TERM LEVY | CAPITAL/SPECIAL* ABATEMENT REVENUE LEVY | TOTAL REVENUE |       |          |
|---|---|--|-----------|---|---------------|-------|----------|
| LOCAL IMPROVEMENT AND SERVICE DISTRICTS |   |  |           |   |               |       |          |
| FIRE DISTRICTS                          |   |  |           |   |               |       |          |
| Holly Fire & Ambulance                  | \$8,911,860                                 | 2.289  | \$20,399  | 0.000                                   | \$0           | 2.289 | \$20,399 |
| Two Buttes Fire Prot                    | \$912,780                                   | 0.000  | \$0       | 0.000                                   | \$0           | 0.000 | \$0      |
| Wiley Rural Fire Prot                   | \$4,613,900                                 | 1.502  | \$1,371   | 0.000                                   | \$0           | 1.502 | \$1,371  |
|   |   | 0.000  | \$0       | 0.000                                   | \$0           | 0.000 | \$0      |
|   |   | 1.500  | \$6,921   | 0.000                                   | \$0           | 1.500 | \$6,921  |
|   |   | 0.000  | \$0       | 0.000                                   | \$0           | 0.000 | \$0      |
| TOTAL                                   | \$14,438,540                                | XXX  | \$28,691  | XXX                                     | \$0           | XXX   | \$28,691 |

CERTIFICATION OF LEVIES AND REVENUES  
As of January 1, 1996

Prowers County

|   | ASSESSED VALUATION  | GENERAL OPERATING         |                 | BOND REDEMPTION-                     |                | CAPITAL/SPECIAL* |              | TOTAL           |
|---|---------------------|---------------------------|-----------------|--------------------------------------|----------------|------------------|--------------|-----------------|
|   |                     | TEMPORARY TAX CREDIT LEVY | REVENUE         | CONTRACTUAL OBLIGATION- REVENUE DATE | REVENUE DATE   | ABATEMENT        | REVENUE LEVY |                 |
| <b>SANITATION DISTRICTS</b>                 |                     |                           |                 |                                      |                |                  |              |                 |
| North Lamar Sanitation                      | \$1,340,970         | 10.000                    | \$13,410        | 0.000                                | \$0            | 0.000            | \$0          | \$13,410        |
|   |                     | 0.000                     | \$0             | 0.000                                | \$0            | 0.000            | \$0          |                 |
| Wiley Sanitation                            | \$820,660           | 4.220                     | \$3,463         | 0.000                                | \$0            | 0.000            | \$0          | \$3,463         |
|   |                     | 0.000                     | \$0             | 0.000                                | \$0            | 0.000            | \$0          |                 |
| <b>TOTAL</b>                                | <b>\$2,161,630</b>  | <b>XXX</b>                | <b>\$16,873</b> | <b>XXX</b>                           | <b>\$0</b>     | <b>XXX</b>       | <b>\$0</b>   | <b>\$16,873</b> |
|   |                     | <b>XXX</b>                | <b>\$0</b>      | <b>XXX</b>                           | <b>\$0</b>     | <b>XXX</b>       | <b>\$0</b>   |                 |
| <b>CEMETERY DISTRICTS</b>                   |                     |                           |                 |                                      |                |                  |              |                 |
| Bent-Prowers Cemetery                       | \$3,495,430         | 1.547                     | \$5,407         | 0.000                                | \$0            | 0.000            | \$0          | \$5,407         |
|   |                     | 0.000                     | \$0             | 0.000                                | \$0            | 0.000            | \$0          |                 |
| Bristol-Granada Cemetery                    | \$7,413,330         | 1.562                     | \$11,580        | 0.000                                | \$0            | 0.000            | \$0          | \$11,580        |
|   |                     | 0.000                     | \$0             | 0.000                                | \$0            | 0.000            | \$0          |                 |
| East Prowers Cemetery                       | \$11,565,940        | 1.880                     | \$21,744        | 0.000                                | \$0            | 0.000            | \$0          | \$21,744        |
|   |                     | 0.000                     | \$0             | 0.000                                | \$0            | 0.000            | \$0          |                 |
| <b>TOTAL</b>                                | <b>\$22,474,700</b> | <b>XXX</b>                | <b>\$38,731</b> | <b>XXX</b>                           | <b>\$0</b>     | <b>XXX</b>       | <b>\$0</b>   | <b>\$38,731</b> |
|   |                     | <b>XXX</b>                | <b>\$0</b>      | <b>XXX</b>                           | <b>\$0</b>     | <b>XXX</b>       | <b>\$0</b>   |                 |
| <b>OTHER DISTRICTS</b>                      |                     |                           |                 |                                      |                |                  |              |                 |
| Bristol Water & San                         | \$204,160           | 18.109                    | \$3,697         | 0.000                                | \$0            | 0.000            | \$0          | \$3,697         |
|   |                     | 0.000                     | \$0             | 0.000                                | \$0            | 0.000            | \$0          |                 |
| East Prowers Weed Control                   | \$15,998,380        | 1.784                     | \$28,541        | 0.000                                | \$0            | 0.000            | \$0          | \$28,541        |
|   |                     | 0.000                     | \$0             | 0.000                                | \$0            | 0.000            | \$0          |                 |
| Holly Flood Control, Drainage, & Sanitation | \$1,682,760         | 1.250                     | \$2,103         | 0.000                                | \$0            | 0.000            | \$0          | \$2,103         |
|   |                     | 0.000                     | \$0             | 0.000                                | \$0            | 0.000            | \$0          |                 |
| Prowers County Hospital                     | \$66,565,480        | 2.723                     | \$181,258       | 5.731                                | \$381,487 1991 | 0.000            | \$0          | \$562,745       |
|   |                     | 0.000                     | \$0             | 0.000                                | \$0            | 0.000            | \$0          |                 |

|   |               |        |           |       |           |       |     |       |     |       |     |       |           |
|---|---------------|--------|-----------|-------|-----------|-------|-----|-------|-----|-------|-----|-------|-----------|
| Prowers Soil Conservation                     | \$0           | 0.000  | \$0       | 0.000 | \$0       | 0.000 | \$0 | 0.000 | \$0 | 0.000 | \$0 | 0.000 | \$0       |
| Southeastern Colorado Water Co                | \$32,383,530  | 0.000  | \$0       | 0.000 | \$0       | 0.000 | \$0 | 0.000 | \$0 | 0.000 | \$0 | 0.000 | \$0       |
|   |               | .969   | \$31,380  | 0.000 | \$0       | 0.000 | \$0 | 0.000 | \$0 | 0.000 | \$0 | 0.000 | \$0       |
|   |               | (.025) | (\$810)   | 0.000 | \$0       | 0.000 | \$0 | 0.000 | \$0 | 0.000 | \$0 | 0.000 | \$0       |
| TOTAL   | \$116,834,310 | XXX    | \$246,979 | XXX   | \$381,487 | XXX   | \$0 | XXX   | \$0 | XXX   | \$0 | XXX   | \$627,656 |
|   |               | XXX    | (\$810)   | XXX   | \$0       | XXX   | \$0 | XXX   | \$0 | XXX   | \$0 | XXX   | \$0       |
| TOTAL LOCAL IMPROVEMENT AND SERVICE DISTRICTS | \$155,909,180 | XXX    | \$331,274 | XXX   | \$381,487 | XXX   | \$0 | XXX   | \$0 | XXX   | \$0 | XXX   | \$711,951 |
|   |               | XXX    | (\$810)   | XXX   | \$0       | XXX   | \$0 | XXX   | \$0 | XXX   | \$0 | XXX   | \$0       |

SUMMARY OF LEVIES AND REVENUES

| TYPE OF LEVY              | ASSESSED VALUATION | GENERAL OPERATING       |         | BOND REDEMPTION                |          | OVERRIDES              |          | OTHER* REVENUE | TOTAL REVENUES |
|---------------------------|--------------------|-------------------------|---------|--------------------------------|----------|------------------------|----------|----------------|----------------|
|                           |                    | TEMP TAX CREDIT REVENUE | REVENUE | CONTRACTUAL OBLIGATION REVENUE | REVENUE  | TRANSPORTATION REVENUE | REVENUE  |                |                |
| SCHOOLS                   |                    |                         |         |                                |          |                        |          |                |                |
| Districts                 | \$66,565,480       | \$2,654,419             | \$0     | \$436,786                      | \$0      | \$0                    | \$0      | \$2,707        | \$3,093,912    |
| LOCAL GOVERNMENT          |                    |                         |         |                                |          |                        |          |                |                |
| Counties                  | \$66,565,480       | \$1,808,584             | \$0     | \$0                            | //////// | \$0                    | //////// | \$0            | \$1,808,584    |
| Cities and Towns          | \$25,870,850       | \$373,240               | \$0     | \$0                            | //////// | \$0                    | //////// | \$1,134        | \$374,374      |
| Local Improv. & Service   | \$155,909,180      | \$331,274               | (\$810) | \$381,487                      | //////// | \$0                    | //////// | \$0            | \$711,951      |
| Sub-Total Local Gov't     | XXX                | \$2,513,098             | (\$810) | \$381,487                      | //////// | \$0                    | //////// | \$1,134        | \$2,894,909    |
| TOTAL VALUATION & REVENUE | \$66,565,480       | \$5,167,517             | (\$810) | \$818,273                      | \$0      | \$0                    | \$0      | \$3,841        | \$5,988,821    |

\* See detail for specific fund type and name.

CERTIFICATION OF LEVIES AND REVENUES  
As of January 1, 1996

Pueblo County

| District Number<br>and Name | ASSESSED<br>VALUATION | GENERAL FUND                 |              | BOND REDEMPTION                 |             | OVERRIDES              |         | ADA-ASBESTOS/SPECIAL* |           | TOTAL  |              |
|-----------------------------|-----------------------|------------------------------|--------------|---------------------------------|-------------|------------------------|---------|-----------------------|-----------|--------|--------------|
|                             |                       | TEMPORARY TAX CREDIT<br>LEVY | REVENUE      | CONTRACTUAL OBLIGATION-<br>LEVY | REVENUE     | TRANSPORTATION<br>LEVY | REVENUE | ABATEMENT<br>LEVY     | REVENUE   |        |              |
| SCHOOL DISTRICTS            |                       |                              |              |                                 |             |                        |         |                       |           |        |              |
| 1123 (1) (2)                | \$684,240             | 41.750                       | \$28,567     | 0.000                           | \$0         | 0.000                  | \$0     | 0.000                 | \$0       | 41.892 | \$28,664     |
| Edison 54 J                 |                       | 0.000                        | \$0          | 0.000                           | \$0         | 0.000                  | \$0     | .142                  | \$97      |        |              |
| 2553 (3) (4)                | \$3,038,600           | 39.192                       | \$119,089    | 0.000                           | \$0         | 0.000                  | \$0     | 0.000                 | \$0       | 39.192 | \$119,089    |
| Fowler R 4 J                |                       | 0.000                        | \$0          | 0.000                           | \$0         | 0.000                  | \$0     | 0.000                 | \$0       |        |              |
| 2690                        | \$446,182,340         | 40.080                       | \$17,882,988 | 0.000                           | \$0         | 0.000                  | \$0     | .059                  | \$26,325  | 41.399 | \$18,471,503 |
| Pueblo 60                   |                       | 0.000                        | \$0          | 0.000                           | \$0         | 0.000                  | \$0     | 1.260                 | \$562,190 |        |              |
| 2700                        | \$173,186,440         | 40.080                       | \$6,941,313  | 12.925                          | \$2,238,435 | 0.000                  | \$0     | 2.000                 | \$346,373 | 55.759 | \$9,656,703  |
| Pueblo (Rural) 70           |                       | 0.000                        | \$0          | 0.000                           | \$0         | 0.000                  | \$0     | .754                  | \$130,583 |        |              |
| TOTAL                       | \$623,091,620         | XXX                          | \$24,971,957 | XXX                             | \$2,238,435 | XXX                    | \$0     | XXX                   | \$372,698 | XXX    | \$28,275,958 |

(1) 1121 - El Paso (2) 1122 - Lincoln (3) 2551 - Otero (4) 2552 - Crowley

| LOCAL GOVERNMENT<br>COUNTY PURPOSES | ASSESSED<br>VALUATION | GENERAL OPERATING            |              | BOND REDEMPTION                 |         | CAPITAL/SPECIAL*  |         | TOTAL  |              |
|-------------------------------------|-----------------------|------------------------------|--------------|---------------------------------|---------|-------------------|---------|--------|--------------|
|                                     |                       | TEMPORARY TAX CREDIT<br>LEVY | REVENUE      | CONTRACTUAL OBLIGATION-<br>LEVY | REVENUE | ABATEMENT<br>LEVY | REVENUE |        |              |
| General                             | \$623,091,620         | 19.225                       | \$11,978,936 | 0.000                           | \$0     | 0.000             | \$0     | 19.225 | \$11,978,936 |
| Road And Bridge                     | \$623,091,620         | 1.024                        | \$638,046    | 0.000                           | \$0     | 0.000             | \$0     | 1.024  | \$638,046    |
| Public Welfare                      | \$623,091,620         | 6.640                        | \$4,137,328  | 0.000                           | \$0     | 0.000             | \$0     | 6.640  | \$4,137,328  |
| Capital Expenditures                | \$623,091,620         | 1.210                        | \$753,941    | 0.000                           | \$0     | 0.000             | \$0     | 1.210  | \$753,941    |

|                  | ASSESSED VALUATION | GENERAL OPERATING TEMPORARY TAX CREDIT LEVY | REVENUE      | LEVY  | BOND REDEMPTION CONTRACTUAL OBLIGATION REVENUE DATE | REVENUE | LEVY  | ABATEMENT REVENUE | LEVY   | TOTAL REVENUE |
|------------------|--------------------|---|--------------|-------|---|---------|-------|-------------------|--------|---------------|
| Retirement       | \$623,091,620      | 1.617                                       | \$1,007,539  | 0.000 | \$0   | \$0     | 0.000 | \$0               | 1.617  | \$1,007,539   |
| Developmental    | \$623,091,620      | 0.000                                       | \$0          | 0.000 | \$0   | \$0     | 0.000 | \$0               |        | \$0           |
| Disabilities     |                    | .283  | \$176,335    | 0.000 | \$0   | \$0     | 0.000 | \$0               | .283   | \$176,335     |
| TOTAL            | \$623,091,620      | 29.999                                      | \$18,692,126 | 0.000 | \$0   | \$0     | 0.000 | \$0               | 29.999 | \$18,692,126  |
| CITIES AND TOWNS |                    |   |              |       |   |         |       |                   |        |               |
| Boone            | \$712,300          | 21.000                                      | \$14,958     | 0.000 | \$0   | \$0     | 0.000 | \$0               | 21.000 | \$14,958      |
| Pueblo           | \$365,332,640      | 17.100                                      | \$6,247,188  | 0.000 | \$0   | \$0     | 0.000 | \$0               | 17.100 | \$6,247,188   |
| Rye              | \$673,000          | 8.348                                       | \$5,618      | 0.000 | \$0   | \$0     | 0.000 | \$0               | 8.348  | \$5,618       |
| TOTAL            | \$366,717,940      | XXX   | \$6,267,765  | XXX   | \$0   | \$0     | XXX   | \$0               | XXX    | \$6,267,765   |

|   | ASSESSED VALUATION | GENERAL OPERATING TEMPORARY TAX CREDIT LEVY | REVENUE     | LEVY  | BOND REDEMPTION CONTRACTUAL OBLIGATION REVENUE DATE | REVENUE | LEVY  | ABATEMENT REVENUE | LEVY   | TOTAL REVENUE |
|---|--------------------|---|-------------|-------|---|---------|-------|-------------------|--------|---------------|
| LOCAL IMPROVEMENT AND SERVICE DISTRICTS |                    |   |             |       |   |         |       |                   |        |               |
| METROPOLITAN DISTRICTS                  |                    |   |             |       |   |         |       |                   |        |               |
| Colorado City Metro                     | \$10,429,010       | 17.573                                      | \$183,269   | 0.000 | \$0   | \$0     | 0.000 | \$0               | 17.573 | \$183,269     |
| Pueblo Project Outlook Metro            | \$2,354,360        | 4.480                                       | \$10,548    | 0.000 | \$0   | \$0     | 0.000 | \$0               | 4.480  | \$10,548      |
| Pueblo West Metro                       | \$41,175,860       | 20.193                                      | \$831,464   | 0.000 | \$0   | \$0     | 0.000 | \$0               | 20.193 | \$831,464     |
| TOTAL                                   | \$53,959,230       | XXX   | \$1,025,281 | XXX   | \$0   | \$0     | XXX   | \$0               | XXX    | \$1,025,281   |
| FIRE DISTRICTS                          |                    |   |             |       |   |         |       |                   |        |               |
| Fowler Rural Fire Prot                  | \$1,685,950        | 4.273                                       | \$7,204     | 0.000 | \$0   | \$0     | 0.000 | \$0               | 4.273  | \$7,204       |
| Pueblo Rural Fire Prot                  | \$53,898,210       | 12.609                                      | \$679,603   | 1.040 | \$56,054  | 1/1/87  | 0.000 | \$0               | 13.649 | \$735,657     |

CERTIFICATION OF LEVIES AND REVENUES  
As of January 1, 1996

Pueblo County

|                              | ASSESSED VALUATION  | GENERAL OPERATING         |                  | BOND REDEMPTION        |                 | CAPITAL/SPECIAL* |            | TOTAL            |
|------------------------------|---------------------|---------------------------|------------------|------------------------|-----------------|------------------|------------|------------------|
|                              |                     | TEMPORARY TAX CREDIT LEVY | REVENUE          | CONTRACTUAL OBLIGATION | REVENUE DATE    | ABATEMENT        | REVENUE    |                  |
| <b>FIRE DISTRICTS cont'd</b> |                     |                           |                  |                        |                 |                  |            |                  |
| Rye Fire Prot                | \$17,569,830        | 6.036                     | \$106,051        | 0.000                  | \$0             | 0.000            | \$0        | \$106,051        |
|                              |                     | 0.000                     | \$0              | 0.000                  | \$0             | 0.000            | \$0        |                  |
| West Park Fire Prot          | \$4,125,010         | 3.402                     | \$14,033         | 0.000                  | \$0             | 0.000            | \$0        | \$14,033         |
|                              |                     | 0.000                     | \$0              | 0.000                  | \$0             | 0.000            | \$0        |                  |
| <b>TOTAL</b>                 | <b>\$77,279,000</b> | <b>XXX</b>                | <b>\$806,891</b> | <b>XXX</b>             | <b>\$56,054</b> | <b>XXX</b>       | <b>\$0</b> | <b>\$862,946</b> |
|                              |                     | <b>XXX</b>                | <b>\$0</b>       | <b>XXX</b>             | <b>\$0</b>      | <b>XXX</b>       | <b>\$0</b> |                  |
| <b>WATER DISTRICTS</b>       |                     |                           |                  |                        |                 |                  |            |                  |
| Olive Street Water           | \$190,000           | 2.000                     | \$380            | 0.000                  | \$0             | 0.000            | \$0        | \$380            |
|                              |                     | 0.000                     | \$0              | 0.000                  | \$0             | 0.000            | \$0        |                  |
| Pine Drive Water             | \$1,229,840         | 13.391                    | \$16,469         | 8.138                  | \$10,008 1978   | 0.000            | \$0        | \$26,477         |
|                              |                     | 0.000                     | \$0              | 0.000                  | \$0             | 0.000            | \$0        |                  |
| <b>TOTAL</b>                 | <b>\$1,419,840</b>  | <b>XXX</b>                | <b>\$16,849</b>  | <b>XXX</b>             | <b>\$10,008</b> | <b>XXX</b>       | <b>\$0</b> | <b>\$26,857</b>  |
|                              |                     | <b>XXX</b>                | <b>\$0</b>       | <b>XXX</b>             | <b>\$0</b>      | <b>XXX</b>       | <b>\$0</b> |                  |
| <b>OTHER DISTRICTS</b>       |                     |                           |                  |                        |                 |                  |            |                  |
| Avondale Water & San         | \$1,691,220         | 10.641                    | \$17,996         | 0.000                  | \$0             | 0.000            | \$0        | \$17,996         |
|                              |                     | 0.000                     | \$0              | 0.000                  | \$0             | 0.000            | \$0        |                  |
| Colorado City Cemetery       | \$11,906,270        | 1.391                     | \$16,562         | 0.000                  | \$0             | 0.000            | \$0        | \$16,562         |
|                              |                     | 0.000                     | \$0              | 0.000                  | \$0             | 0.000            | \$0        |                  |
| Pueblo Library               | \$623,091,620       | 5.250                     | \$3,271,231      | 0.000                  | \$0             | 0.000            | \$0        | \$3,271,231      |
|                              |                     | 0.000                     | \$0              | 0.000                  | \$0             | 0.000            | \$0        |                  |



| TYPE OF LEVY                                  | ASSESSED VALUATION | GENERAL OPERATING TEMP TAX CREDIT REVENUE | BOND REDEMPTION CONTRACTUAL OBLIGATION REVENUE | OVERRIDES TRANSPORTATION REVENUE | OTHER* REVENUE | TOTAL REVENUES |
|---|--------------------|---|--|----------------------------------|----------------|----------------|
| Southeastern Colorado Water Co                | \$577,907,600      | \$559,992                                 | 0.000  | \$0                              | 0.000          | \$545,545      |
| St. Charles Mesa Sanitation                   | \$17,203,090       | \$82,592                                  | 0.000  | \$0                              | 0.000          | \$82,592       |
| TOTAL   | \$1,231,799,800    | \$3,948,373                               | XXX  | \$0                              | XXX            | \$3,933,926    |
| TOTAL LOCAL IMPROVEMENT AND SERVICE DISTRICTS | \$1,364,457,870    | \$5,797,394                               | XXX  | \$66,063                         | XXX            | \$5,849,009    |

SUMMARY OF LEVIES AND REVENUES

| TYPE OF LEVY              | ASSESSED VALUATION | GENERAL OPERATING TEMP TAX CREDIT REVENUE | BOND REDEMPTION CONTRACTUAL OBLIGATION REVENUE | OVERRIDES TRANSPORTATION REVENUE | OTHER* REVENUE | TOTAL REVENUES |
|---------------------------|--------------------|---|--|----------------------------------|----------------|----------------|
| SCHOOLS Districts         | \$623,091,620      | \$24,971,957                              | \$2,238,435                                    | \$0                              | \$1,065,567    | \$28,275,958   |
| LOCAL GOVERNMENT Counties | \$623,091,620      | \$18,692,126                              | \$0  | ////////                         | \$0            | \$18,692,126   |
| Cities and Towns          | \$366,717,940      | \$6,267,765                               | \$0  | ////////                         | \$0            | \$6,267,765    |
| Local Improv. & Service   | \$1,364,457,870    | \$5,797,394                               | \$66,063                                       | ////////                         | \$0            | \$5,849,009    |
| Sub-Total Local Gov't     | XXX                | \$30,757,284                              | \$66,063                                       | ////////                         | \$0            | \$30,808,899   |
| TOTAL VALUATION & REVENUE | \$623,091,620      | \$55,729,241                              | \$2,304,497                                    | \$0                              | \$1,065,567    | \$59,084,858   |

\* See detail for specific fund type and name.

CERTIFICATION OF LEVIES AND REVENUES  
As of January 1, 1996

Rio Blanco County

| District Number<br>and Name | ASSESSED<br>VALUATION | GENERAL FUND                 |             | BOND REDEMPTION                |         | OVERRIDES              |         | ADA-ASBESTOS/SPECIAL* |         | TOTAL<br>REVENUE |             |
|-----------------------------|-----------------------|------------------------------|-------------|--------------------------------|---------|------------------------|---------|-----------------------|---------|------------------|-------------|
|                             |                       | TEMPORARY TAX CREDIT<br>LEVY | REVENUE     | CONTRACTUAL OBLIGATION<br>LEVY | REVENUE | TRANSPORTATION<br>LEVY | REVENUE | ABATEMENT<br>LEVY     | REVENUE |                  |             |
| SCHOOL DISTRICTS            |                       |                              |             |                                |         |                        |         |                       |         |                  |             |
| 2710                        | \$47,020,350          | 32.055                       | \$1,507,237 | 0.000                          | \$0     | 0.000                  | \$0     | 0.000                 | \$0     | 32.055           | \$1,507,237 |
| Meeker RE 1                 |                       | 0.000                        | \$0         | 0.000                          | \$0     | 0.000                  | \$0     | 0.000                 | \$0     |                  |             |
| 2720                        | \$216,725,310         | 12.627                       | \$2,736,590 | 0.000                          | \$0     | 0.000                  | \$0     | 0.000                 | \$0     | 11.104           | \$2,406,518 |
| Rangeley RE 4               |                       | (1.523)                      | (\$330,073) | 0.000                          | \$0     | 0.000                  | \$0     | 0.000                 | \$0     |                  |             |
| 2782                        | \$170,040             | 43.533                       | \$7,402     | 0.000                          | \$0     | 4.985                  | \$848   | 0.000                 | \$0     | 46.774           | \$7,953     |
| (1)                         |                       | (1.783)                      | (\$303)     | 0.000                          | \$0     | 0.000                  | \$0     | .039                  | \$7     |                  |             |
| South Routt/Oak Creek RE 33 |                       |                              |             |                                |         |                        |         |                       |         |                  |             |
| TOTAL                       | \$263,915,700         | XXX                          | \$4,251,230 | XXX                            | \$0     | XXX                    | \$848   | XXX                   | \$0     | XXX              | \$3,921,709 |
|                             |                       | XXX                          | (\$330,376) | XXX                            | \$0     | XXX                    | \$0     | XXX                   | \$7     |                  |             |

(1) 2781 - Routt

| LOCAL GOVERNMENT<br>COUNTY PURPOSES | ASSESSED<br>VALUATION | GENERAL OPERATING            |             | BOND REDEMPTION                |         | CAPITAL/SPECIAL*  |         | TOTAL<br>REVENUE |             |
|-------------------------------------|-----------------------|------------------------------|-------------|--------------------------------|---------|-------------------|---------|------------------|-------------|
|                                     |                       | TEMPORARY TAX CREDIT<br>LEVY | REVENUE     | CONTRACTUAL OBLIGATION<br>LEVY | REVENUE | ABATEMENT<br>LEVY | REVENUE |                  |             |
| General                             | \$263,915,700         | 3.910                        | \$1,031,910 | 0.000                          | \$0     | 0.000             | \$0     | 3.910            | \$1,031,910 |
| Road And Bridge                     | \$263,915,700         | 0.000                        | \$0         | 0.000                          | \$0     | 0.000             | \$0     |                  |             |
| Public Welfare                      | \$263,915,700         | 1.500                        | \$395,874   | 0.000                          | \$0     | 0.000             | \$0     | 1.500            | \$395,874   |
| Capital Expenditures                | \$263,915,700         | 0.000                        | \$0         | 0.000                          | \$0     | 0.000             | \$0     |                  |             |
| Solid Waste Disposal                | \$263,915,700         | .470                         | \$124,040   | 0.000                          | \$0     | 0.000             | \$0     | .470             | \$124,040   |
| Public Hospital                     | \$263,915,700         | 0.000                        | \$0         | 0.000                          | \$0     | 0.000             | \$0     |                  |             |
|                                     |                       | .500                         | \$131,958   | 0.000                          | \$0     | 0.000             | \$0     | .500             | \$131,958   |
|                                     |                       | 0.000                        | \$0         | 0.000                          | \$0     | 0.000             | \$0     |                  |             |
|                                     |                       | 1.000                        | \$263,916   | 0.000                          | \$0     | 0.000             | \$0     | 1.000            | \$263,916   |
|                                     |                       | 0.000                        | \$0         | 0.000                          | \$0     | 0.000             | \$0     |                  |             |
|                                     |                       | 3.000                        | \$791,747   | 0.000                          | \$0     | 0.000             | \$0     | 3.000            | \$791,747   |
|                                     |                       | 0.000                        | \$0         | 0.000                          | \$0     | 0.000             | \$0     |                  |             |
| TOTAL                               | \$263,915,700         | 10.380                       | \$2,739,445 | 0.000                          | \$0     | 0.000             | \$0     | 10.380           | \$2,739,445 |
|                                     |                       | 0.000                        | \$0         | 0.000                          | \$0     | 0.000             | \$0     |                  |             |

CITIES AND TOWNS

|              |                     |            |                  |            |            |            |            |            |                  |
|--------------|---------------------|------------|------------------|------------|------------|------------|------------|------------|------------------|
| Meeker       | \$7,349,790         | 10.782     | \$79,265         | 0.000      | \$0        | 0.000      | \$0        | 10.782     | \$79,265         |
|              |                     | 0.000      | \$0              | 0.000      | \$0        | 0.000      | \$0        |            |                  |
| Rangely      | \$8,653,700         | 10.000     | \$86,537         | 0.000      | \$0        | 0.000      | \$0        | 10.000     | \$86,537         |
|              |                     | 0.000      | \$0              | 0.000      | \$0        | 0.000      | \$0        |            |                  |
| <b>TOTAL</b> | <b>\$16,003,490</b> | <b>XXX</b> | <b>\$165,782</b> | <b>XXX</b> | <b>\$0</b> | <b>XXX</b> | <b>\$0</b> | <b>XXX</b> | <b>\$165,782</b> |

JUNIOR COLLEGES

|                                 |               |        |             |       |           |       |     |        |             |
|---------------------------------|---------------|--------|-------------|-------|-----------|-------|-----|--------|-------------|
| Rangely Junior College District | \$216,725,310 | 17.466 | \$3,785,324 | 1.302 | \$282,176 | 0.000 | \$0 | 18.768 | \$4,067,501 |
|                                 |               | 0.000  | \$0         | 0.000 | \$0       | 0.000 | \$0 |        |             |

LOCAL IMPROVEMENT AND SERVICE DISTRICTS

| PARK & RECREATION DISTRICTS    | ASSESSED VALUATION   | GENERAL OPERATING         |                    | BOND REDEMPTION        |              | CAPITAL/SPECIAL* |            | TOTAL      |                    |
|--------------------------------|----------------------|---------------------------|--------------------|------------------------|--------------|------------------|------------|------------|--------------------|
|                                |                      | TEMPORARY TAX CREDIT LEVY | REVENUE            | CONTRACTUAL OBLIGATION | REVENUE DATE | ABATEMENT        | REVENUE    |            |                    |
| E. Rio Blanco Metro Park & Rec | \$39,226,470         | 4.557                     | \$178,755          | 0.000                  | \$0          | 0.000            | \$0        | 4.557      | \$178,755          |
|                                |                      | 0.000                     | \$0                | 0.000                  | \$0          | 0.000            | \$0        |            |                    |
| W. Rio Blanco Metro Park & Rec | \$215,469,710        | 4.000                     | \$861,879          | 0.000                  | \$0          | 0.000            | \$0        | 4.000      | \$861,879          |
|                                |                      | 0.000                     | \$0                | 0.000                  | \$0          | 0.000            | \$0        |            |                    |
| <b>TOTAL</b>                   | <b>\$254,696,180</b> | <b>XXX</b>                | <b>\$1,040,634</b> | <b>XXX</b>             | <b>\$0</b>   | <b>XXX</b>       | <b>\$0</b> | <b>XXX</b> | <b>\$1,040,634</b> |

FIRE DISTRICTS

|                         |                      |            |                  |            |            |            |            |            |                  |
|-------------------------|----------------------|------------|------------------|------------|------------|------------|------------|------------|------------------|
| Rangely Rural Fire Prot | \$216,725,310        | .890       | \$192,886        | 0.000      | \$0        | 0.000      | \$0        | .890       | \$192,886        |
|                         |                      | 0.000      | \$0              | 0.000      | \$0        | 0.000      | \$0        |            |                  |
| Rio Blanco Fire Prot    | \$47,020,350         | 2.573      | \$120,983        | 0.000      | \$0        | 0.000      | \$0        | 2.573      | \$120,983        |
|                         |                      | 0.000      | \$0              | 0.000      | \$0        | 0.000      | \$0        |            |                  |
| <b>TOTAL</b>            | <b>\$263,745,660</b> | <b>XXX</b> | <b>\$313,869</b> | <b>XXX</b> | <b>\$0</b> | <b>XXX</b> | <b>\$0</b> | <b>XXX</b> | <b>\$313,869</b> |

CERTIFICATION OF LEVIES AND REVENUES  
As of January 1, 1996

Rio Blanco County

|                                    | ASSESSED VALUATION   | GENERAL OPERATING         |                  | BOND REDEMPTION                     |            | CAPITAL/SPECIAL* |            | TOTAL            |
|------------------------------------|----------------------|---------------------------|------------------|-------------------------------------|------------|------------------|------------|------------------|
|                                    |                      | TEMPORARY TAX CREDIT LEVY | REVENUE          | CONTRACTUAL OBLIGATION REVENUE DATE | TERM LEVY  | ABATEMENT        | REVENUE    |                  |
| <b>CEMETERY DISTRICTS</b>          |                      |                           |                  |                                     |            |                  |            |                  |
| Meeker Cemetery                    | \$47,020,350         | .954                      | \$44,857         | 0.000                               | \$0        | 0.000            | \$0        | \$44,857         |
|                                    |                      | 0.000                     | \$0              | 0.000                               | \$0        | 0.000            | \$0        |                  |
| Rangely Cemetery                   | \$216,725,310        | .162                      | \$35,110         | 0.000                               | \$0        | 0.000            | \$0        | \$35,110         |
|                                    |                      | 0.000                     | \$0              | 0.000                               | \$0        | 0.000            | \$0        |                  |
| <b>TOTAL</b>                       | <b>\$263,745,660</b> | <b>XXX</b>                | <b>\$79,967</b>  | <b>XXX</b>                          | <b>\$0</b> | <b>XXX</b>       | <b>\$0</b> | <b>\$79,967</b>  |
|                                    |                      | <b>XXX</b>                | <b>\$0</b>       | <b>XXX</b>                          | <b>\$0</b> | <b>XXX</b>       | <b>\$0</b> |                  |
| <b>LIBRARY DISTRICTS</b>           |                      |                           |                  |                                     |            |                  |            |                  |
| Meeker Regional Library            | \$47,020,350         | 1.609                     | \$75,656         | 0.000                               | \$0        | 0.000            | \$0        | \$75,656         |
|                                    |                      | 0.000                     | \$0              | 0.000                               | \$0        | 0.000            | \$0        |                  |
| Rangely Regional Library           | \$216,725,310        | .173                      | \$37,493         | 0.000                               | \$0        | 0.000            | \$0        | \$37,493         |
|                                    |                      | 0.000                     | \$0              | 0.000                               | \$0        | 0.000            | \$0        |                  |
| <b>TOTAL</b>                       | <b>\$263,745,660</b> | <b>XXX</b>                | <b>\$113,149</b> | <b>XXX</b>                          | <b>\$0</b> | <b>XXX</b>       | <b>\$0</b> | <b>\$113,149</b> |
|                                    |                      | <b>XXX</b>                | <b>\$0</b>       | <b>XXX</b>                          | <b>\$0</b> | <b>XXX</b>       | <b>\$0</b> |                  |
| <b>WATER CONSERVANCY DISTRICTS</b> |                      |                           |                  |                                     |            |                  |            |                  |
| Rio Blanco Water                   | \$216,725,310        | .623                      | \$135,020        | 0.000                               | \$0        | 0.000            | \$0        | \$135,020        |
|                                    |                      | 0.000                     | \$0              | 0.000                               | \$0        | 0.000            | \$0        |                  |
| Conservancy District               | \$25,999,180         | .279                      | \$7,254          | 0.000                               | \$0        | 0.000            | \$0        | \$7,254          |
|                                    |                      | 0.000                     | \$0              | 0.000                               | \$0        | 0.000            | \$0        |                  |
| <b>TOTAL</b>                       | <b>\$242,724,490</b> | <b>XXX</b>                | <b>\$142,274</b> | <b>XXX</b>                          | <b>\$0</b> | <b>XXX</b>       | <b>\$0</b> | <b>\$142,274</b> |
|                                    |                      | <b>XXX</b>                | <b>\$0</b>       | <b>XXX</b>                          | <b>\$0</b> | <b>XXX</b>       | <b>\$0</b> |                  |
| <b>SOIL CONSERVATION DISTRICTS</b> |                      |                           |                  |                                     |            |                  |            |                  |
| Douglas Creek Soil                 | \$207,054,480        | .039                      | \$8,075          | 0.000                               | \$0        | 0.000            | \$0        | \$8,075          |
|                                    |                      | 0.000                     | \$0              | 0.000                               | \$0        | 0.000            | \$0        |                  |
| Conservation District              | \$40,170,990         | .343                      | \$13,779         | 0.000                               | \$0        | 0.000            | \$0        | \$13,779         |
|                                    |                      | 0.000                     | \$0              | 0.000                               | \$0        | 0.000            | \$0        |                  |
| <b>TOTAL</b>                       | <b>\$247,225,470</b> | <b>XXX</b>                | <b>\$21,854</b>  | <b>XXX</b>                          | <b>\$0</b> | <b>XXX</b>       | <b>\$0</b> | <b>\$21,854</b>  |
|                                    |                      | <b>XXX</b>                | <b>\$0</b>       | <b>XXX</b>                          | <b>\$0</b> | <b>XXX</b>       | <b>\$0</b> |                  |

|   |                 |       |             |       |     |       |     |       |     |       |             |  |
|---|-----------------|-------|-------------|-------|-----|-------|-----|-------|-----|-------|-------------|--|
| OTHER DISTRICTS                               |                 |       |             |       |     |       |     |       |     |       |             |  |
| Colorado River Water Conservancy              | \$263,915,700   | .383  | \$101,080   | 0.000 | \$0 | 0.000 | \$0 | 0.000 | \$0 | .383  | \$101,080   |  |
| Meeker Sanitation                             | \$7,146,750     | 9.470 | \$67,680    | 0.000 | \$0 | 0.000 | \$0 | 0.000 | \$0 | 9.470 | \$67,680    |  |
| Piceance Creek Pest Control                   | \$10,460,500    | 1.031 | \$10,785    | 0.000 | \$0 | 0.000 | \$0 | 0.000 | \$0 | 1.031 | \$10,785    |  |
| Rangely Hospital                              | \$216,725,310   | .827  | \$179,232   | 0.000 | \$0 | 0.000 | \$0 | 0.000 | \$0 | .827  | \$179,232   |  |
|   |                 | 0.000 | \$0         | 0.000 | \$0 | 0.000 | \$0 | 0.000 | \$0 |       |             |  |
| TOTAL   | \$498,248,260   | XXX   | \$358,776   | XXX   | \$0 | XXX   | \$0 | XXX   | \$0 | XXX   | \$358,776   |  |
|   |                 | XXX   | \$0         | XXX   | \$0 | XXX   | \$0 | XXX   | \$0 |       |             |  |
| TOTAL LOCAL IMPROVEMENT AND SERVICE DISTRICTS | \$2,034,131,380 | XXX   | \$2,070,522 | XXX   | \$0 | XXX   | \$0 | XXX   | \$0 | XXX   | \$2,070,522 |  |
|   |                 | XXX   | \$0         | XXX   | \$0 | XXX   | \$0 | XXX   | \$0 |       |             |  |


CERTIFICATION OF LEVIES AND REVENUES  
As of January 1, 1996

Rio Blanco County

SUMMARY OF LEVIES AND REVENUES

| TYPE OF LEVY                         | ASSESSED VALUATION   | GENERAL OPERATING TEMP TAX CREDIT REVENUE | BOND REDEMPTION CONTRACTUAL OBLIGATION REVENUE | OVERRIDES TRANSPORTATION REVENUE | OTHER* REVENUE | TOTAL REVENUES      |
|--------------------------------------|----------------------|---|--|----------------------------------|----------------|---------------------|
| <b>SCHOOLS</b>                       |                      |   |  |                                  |                |                     |
| Districts                            | \$263,915,700        | \$4,251,230<br>(\$330,376)                | \$0  | \$848                            | \$7            | \$3,921,709         |
| Junior Colleges                      | \$216,725,310        | \$3,785,324<br>\$0                        | \$282,176<br>\$0                               | /////////<br>/////////           | \$0            | \$4,067,501         |
| Sub-Total Schools                    | XXX                  | \$8,036,554<br>(\$330,376)                | \$282,176<br>\$0                               | \$848<br>\$0                     | \$7            | \$7,989,209         |
| <b>LOCAL GOVERNMENT</b>              |                      |   |  |                                  |                |                     |
| Countries                            | \$263,915,700        | \$2,739,445<br>\$0                        | \$0  | /////////<br>/////////           | \$0            | \$2,739,445         |
| Cities and Towns                     | \$16,003,490         | \$165,782<br>\$0                          | \$0  | /////////<br>/////////           | \$0            | \$165,782           |
| Local Improv. & Service              | \$2,034,131,380      | \$2,070,522<br>\$0                        | \$0  | /////////<br>/////////           | \$0            | \$2,070,522         |
| Sub-Total Local Gov't                | XXX                  | \$4,975,750<br>\$0                        | \$0  | /////////<br>/////////           | \$0            | \$4,975,750         |
| <b>TOTAL VALUATION &amp; REVENUE</b> | <b>\$263,915,700</b> | <b>\$13,012,304</b><br><b>(\$330,376)</b> | <b>\$282,176</b><br><b>\$0</b>                 | <b>\$848</b><br><b>\$0</b>       | <b>\$7</b>     | <b>\$12,964,959</b> |

\* See detail for specific fund type and name.



CERTIFICATION OF LEVIES AND REVENUES  
As of January 1, 1996

Rio Grande County

| District Number<br>and Name | ASSESSED<br>VALUATION | GENERAL FUND                 |                    | BOND REDEMPTION*                |                  | OVERRIDES              |            | ADA-ASBESTOS/SPECIAL* |                | TOTAL      |             |
|-----------------------------|-----------------------|------------------------------|--------------------|---------------------------------|------------------|------------------------|------------|-----------------------|----------------|------------|-------------|
|                             |                       | TEMPORARY TAX CREDIT<br>LEVY | REVENUE            | CONTRACTUAL OBLIGATION*<br>LEVY | REVENUE          | TRANSPORTATION<br>LEVY | REVENUE    | ABATEMENT<br>LEVY     | REVENUE        |            |             |
| SCHOOL DISTRICTS            |                       |                              |                    |                                 |                  |                        |            |                       |                |            |             |
| 2730                        | \$25,586,210          | 40.080                       | \$1,025,495        | 10.400                          | \$266,097        | 0.000                  | \$0        | 0.000                 | \$0            | 50.501     | \$1,292,129 |
| Del Norte C 7               |                       | 0.000                        | \$0                | 0.000                           | \$0              | 0.000                  | \$0        | .021                  | \$537          |            |             |
| 2740                        | \$26,676,300          | 39.888                       | \$1,064,064        | 9.340                           | \$249,157        | 0.000                  | \$0        | 0.000                 | \$0            | 49.231     | \$1,313,301 |
| Monte Vista C 8             |                       | 0.000                        | \$0                | 0.000                           | \$0              | 0.000                  | \$0        | .003                  | \$80           |            |             |
| 2751 (1)                    | \$18,046,630          | 38.739                       | \$699,108          | 9.000                           | \$162,420        | 0.000                  | \$0        | 0.000                 | \$0            | 47.838     | \$863,315   |
| Sargent RE 33 J             |                       | 0.000                        | \$0                | 0.000                           | \$0              | 0.000                  | \$0        | .099                  | \$1,787        |            |             |
| 2813 (2) (3)                | \$5,378,470           | 39.598                       | \$212,977          | 0.000                           | \$0              | 0.000                  | \$0        | 0.000                 | \$0            | 39.598     | \$212,977   |
| Center Re 26 JT             |                       | 0.000                        | \$0                | 0.000                           | \$0              | 0.000                  | \$0        | 0.000                 | \$0            |            |             |
| TOTAL                       | \$75,687,610          | XXX<br>XXX                   | \$3,001,645<br>\$0 | XXX<br>XXX                      | \$677,673<br>\$0 | XXX<br>XXX             | \$0<br>\$0 | XXX<br>XXX            | \$0<br>\$2,404 | XXX<br>XXX | \$3,681,721 |

(3) 2812 - Alamosa

(2) 2811 - Saguache

| District Number<br>and Name | ASSESSED<br>VALUATION | GENERAL OPERATING            |             | BOND REDEMPTION*                |         | CAPITAL/SPECIAL*  |         | TOTAL  |             |
|-----------------------------|-----------------------|------------------------------|-------------|---------------------------------|---------|-------------------|---------|--------|-------------|
|                             |                       | TEMPORARY TAX CREDIT<br>LEVY | REVENUE     | CONTRACTUAL OBLIGATION*<br>LEVY | REVENUE | ABATEMENT<br>LEVY | REVENUE |        |             |
| LOCAL GOVERNMENT            |                       |                              |             |                                 |         |                   |         |        |             |
| COUNTY PURPOSES             |                       |                              |             |                                 |         |                   |         |        |             |
| General                     | \$75,687,610          | 8.757                        | \$662,796   | 0.000                           | \$0     | 0.000             | \$0     | 8.757  | \$662,796   |
| Road And Bridge             | \$75,687,610          | 0.000                        | \$0         | 0.000                           | \$0     | 0.000             | \$0     |        |             |
| Public Welfare              | \$75,687,610          | 3.530                        | \$267,177   | 0.000                           | \$0     | 0.000             | \$0     | 3.530  | \$267,177   |
|                             |                       | 0.000                        | \$0         | 0.000                           | \$0     | 0.000             | \$0     |        |             |
|                             |                       | 3.280                        | \$248,255   | 0.000                           | \$0     | 0.000             | \$0     | 3.280  | \$248,255   |
|                             |                       | 0.000                        | \$0         | 0.000                           | \$0     | 0.000             | \$0     |        |             |
| TOTAL                       | \$75,687,610          | 15.567                       | \$1,178,229 | 0.000                           | \$0     | 0.000             | \$0     | 15.567 | \$1,178,229 |
|                             |                       | 0.000                        | \$0         | 0.000                           | \$0     | 0.000             | \$0     |        |             |
| CITIES AND TOWNS            |                       |                              |             |                                 |         |                   |         |        |             |
| Center                      | \$2,345,910           | 19.720                       | \$46,261    | 0.000                           | \$0     | 0.000             | \$0     | 19.720 | \$46,261    |
|                             |                       | 0.000                        | \$0         | 0.000                           | \$0     | 0.000             | \$0     |        |             |



|             | ASSESSED VALUATION | GENERAL OPERATING         |           | BOND REDEMPTION                     |           | CAPITAL/SPECIAL   |      | TOTAL     |
|-------------|--------------------|---------------------------|-----------|-------------------------------------|-----------|-------------------|------|-----------|
|             |                    | TEMPORARY TAX CREDIT LEVY | REVENUE   | CONTRACTUAL OBLIGATION REVENUE DATE | TERM LEVY | ABATEMENT REVENUE | LEVY |           |
| Del Norte   | \$3,365,380        | 17.263                    | \$58,097  | 0.000                               | \$0       | 0.000             | \$0  | \$58,097  |
| Monte Vista | \$11,938,310       | 15.200                    | \$181,462 | 0.000                               | \$0       | 0.000             | \$0  | \$181,462 |
| South Fork  | \$7,426,920        | 0.000                     | \$0       | 0.000                               | \$0       | 0.000             | \$0  | \$0       |
| TOTAL       | \$25,076,520       | XXX                       | \$285,820 | XXX                                 | \$0       | XXX               | \$0  | \$285,820 |

| LOCAL IMPROVEMENT AND SERVICE DISTRICTS | ASSESSED VALUATION | GENERAL OPERATING         |           | BOND REDEMPTION                     |           | CAPITAL/SPECIAL   |      | TOTAL     |
|---|--------------------|---------------------------|-----------|-------------------------------------|-----------|-------------------|------|-----------|
|   |                    | TEMPORARY TAX CREDIT LEVY | REVENUE   | CONTRACTUAL OBLIGATION REVENUE DATE | TERM LEVY | ABATEMENT REVENUE | LEVY |           |
| FIRE DISTRICTS                          |                    |                           |           |                                     |           |                   |      |           |
| Center Fire Prot                        | \$7,925,250        | 2.985                     | \$23,657  | 0.000                               | \$0       | 0.000             | \$0  | \$23,657  |
| Del Norte Fire Prot                     | \$23,337,670       | 4.784                     | \$111,647 | 0.000                               | \$0       | 0.000             | \$0  | \$111,647 |
| Monte Vista Fire Prot                   | \$4,170,830        | 3.647                     | \$152,110 | 0.000                               | \$0       | 0.000             | \$0  | \$152,110 |
| Northwest Conejos Cty Fire Prot         | \$306,920          | 3.000                     | \$921     | 0.000                               | \$0       | 0.000             | \$0  | \$921     |
| TOTAL                                   | \$73,278,230       | XXX                       | \$288,336 | XXX                                 | \$0       | XXX               | \$0  | \$288,336 |

| WATER & SANITATION DISTRICTS | ASSESSED VALUATION | GENERAL OPERATING         |         | BOND REDEMPTION                     |           | CAPITAL/SPECIAL   |      | TOTAL   |
|------------------------------|--------------------|---------------------------|---------|-------------------------------------|-----------|-------------------|------|---------|
|                              |                    | TEMPORARY TAX CREDIT LEVY | REVENUE | CONTRACTUAL OBLIGATION REVENUE DATE | TERM LEVY | ABATEMENT REVENUE | LEVY |         |
| Lariat Water & San           | \$418,180          | .682                      | \$285   | 0.000                               | \$0       | 0.000             | \$0  | \$285   |
| South Fork Water & San       | \$6,904,990        | .413                      | \$2,852 | 0.000                               | \$0       | 0.000             | \$0  | \$2,852 |
| TOTAL                        | \$7,323,170        | XXX                       | \$3,137 | XXX                                 | \$0       | XXX               | \$0  | \$3,137 |

CERTIFICATION OF LEVIES AND REVENUES  
As of January 1, 1996

Rio Grande County

|  | ASSESSED VALUATION   | GENERAL OPERATING         |                  | BOND REDEMPTION        |              | CAPITAL/SPECIAL |            | TOTAL            |
|--|----------------------|---------------------------|------------------|------------------------|--------------|-----------------|------------|------------------|
|  |                      | TEMPORARY TAX CREDIT LEVY | REVENUE          | CONTRACTUAL OBLIGATION | REVENUE DATE | ABATEMENT       | REVENUE    |                  |
| <b>WATER CONSERVANCY DISTRICTS</b>                   |                      |                           |                  |                        |              |                 |            |                  |
| Alamosa-La Jara Water                                | \$296,850            | 1.149                     | \$341            | 0.000                  | \$0          | 0.000           | \$0        | \$341            |
| Cons   |                      | 0.000                     | \$0              | 0.000                  | \$0          | 0.000           | \$0        |                  |
| San Luis Valley Water                                | \$75,687,610         | .481                      | \$36,406         | 0.000                  | \$0          | 0.000           | \$0        | \$36,406         |
| Conservancy  |                      | 0.000                     | \$0              | 0.000                  | \$0          | 0.000           | \$0        |                  |
| <b>TOTAL</b>   | <b>\$75,984,460</b>  | <b>XXX</b>                | <b>\$36,747</b>  | <b>XXX</b>             | <b>\$0</b>   | <b>XXX</b>      | <b>\$0</b> | <b>\$36,747</b>  |
|  |                      | <b>XXX</b>                | <b>\$0</b>       | <b>XXX</b>             | <b>\$0</b>   | <b>XXX</b>      | <b>\$0</b> |                  |
| <b>OTHER DISTRICTS</b>                               |                      |                           |                  |                        |              |                 |            |                  |
| Center Sanitation                                    | \$2,323,300          | 2.429                     | \$5,643          | 0.000                  | \$0          | 0.000           | \$0        | \$5,643          |
|  |                      | 0.000                     | \$0              | 0.000                  | \$0          | 0.000           | \$0        |                  |
| Rio Grande Ambulance                                 | \$67,752,360         | 2.000                     | \$135,505        | 0.000                  | \$0          | 0.000           | \$0        | \$135,505        |
|  |                      | 0.000                     | \$0              | 0.000                  | \$0          | 0.000           | \$0        |                  |
| Rio Grande County Library                            | \$75,687,610         | 1.500                     | \$113,531        | 0.000                  | \$0          | 0.000           | \$0        | \$113,531        |
|  |                      | 0.000                     | \$0              | 0.000                  | \$0          | 0.000           | \$0        |                  |
| Rio Grande County Pest Control                       | \$63,751,360         | .500                      | \$31,876         | 0.000                  | \$0          | 0.000           | \$0        | \$31,876         |
|  |                      | 0.000                     | \$0              | 0.000                  | \$0          | 0.000           | \$0        |                  |
| Rio Grande Water Conservation                        | \$75,684,910         | 2.488                     | \$188,304        | 0.000                  | \$0          | 0.000           | \$0        | \$188,304        |
|  |                      | 0.000                     | \$0              | 0.000                  | \$0          | 0.000           | \$0        |                  |
| <b>TOTAL</b>   | <b>\$285,199,560</b> | <b>XXX</b>                | <b>\$474,859</b> | <b>XXX</b>             | <b>\$0</b>   | <b>XXX</b>      | <b>\$0</b> | <b>\$474,859</b> |
|  |                      | <b>XXX</b>                | <b>\$0</b>       | <b>XXX</b>             | <b>\$0</b>   | <b>XXX</b>      | <b>\$0</b> |                  |
| <b>TOTAL LOCAL IMPROVEMENT AND SERVICE DISTRICTS</b> | <b>\$441,785,400</b> | <b>XXX</b>                | <b>\$803,078</b> | <b>XXX</b>             | <b>\$0</b>   | <b>XXX</b>      | <b>\$0</b> | <b>\$803,078</b> |
|  |                      | <b>XXX</b>                | <b>\$0</b>       | <b>XXX</b>             | <b>\$0</b>   | <b>XXX</b>      | <b>\$0</b> |                  |

SUMMARY OF LEVIES AND REVENUES

| TYPE OF LEVY              | ASSESSED VALUATION | GENERAL OPERATING TEMP TAX CREDIT REVENUE | BOND REDEMPTION CONTRACTUAL OBLIGATION REVENUE | OVERRIDES TRANSPORTATION REVENUE | OTHER* REVENUE | TOTAL REVENUES |
|---------------------------|--------------------|---|--|----------------------------------|----------------|----------------|
| SCHOOLS                   |                    |   |  |                                  |                |                |
| Districts                 | \$75,687,610       | \$3,001,645                               | \$677,673                                      | \$0                              | \$2,404        | \$3,681,721    |
|                           |                    | \$0                                       | \$0  | \$0                              |                |                |
| LOCAL GOVERNMENT          |                    |   |  |                                  |                |                |
| Counties                  | \$75,687,610       | \$1,178,229                               | \$0  | ////////                         | \$0            | \$1,178,229    |
|                           |                    | \$0                                       | \$0  | ////////                         |                |                |
| Cities and Towns          | \$25,076,520       | \$285,820                                 | \$0  | ////////                         | \$0            | \$285,820      |
|                           |                    | \$0                                       | \$0  | ////////                         |                |                |
| Local Improv. & Service   | \$441,785,400      | \$803,078                                 | \$0  | ////////                         | \$0            | \$803,078      |
|                           |                    | \$0                                       | \$0  | ////////                         |                |                |
| Sub-Total Local Gov't     | XXX                | \$2,267,128                               | \$0  | ////////                         | \$0            | \$2,267,128    |
|                           |                    | \$0                                       | \$0  | ////////                         |                |                |
| TOTAL VALUATION & REVENUE | \$75,687,610       | \$5,268,772                               | \$677,673                                      | \$0                              | \$2,404        | \$5,948,849    |
|                           |                    | \$0                                       | \$0  | \$0                              |                |                |

\* See detail for specific fund type and name.

CERTIFICATION OF LEVIES AND REVENUES  
As of January 1, 1996

Routt County

| District Number<br>and Name             | ASSESSED<br>VALUATION | GENERAL FUND                 |              | BOND REDEMPTION                 |           | OVERRIDES              |           | ADA-ASBESTOS/SPECIAL* |         | TOTAL<br>REVENUE |              |
|---|-----------------------|------------------------------|--------------|---------------------------------|-----------|------------------------|-----------|-----------------------|---------|------------------|--------------|
|   |                       | TEMPORARY TAX CREDIT<br>LEVY | REVENUE      | CONTRACTUAL OBLIGATION-<br>LEVY | REVENUE   | TRANSPORTATION<br>LEVY | REVENUE   | ABATEMENT<br>LEVY     | REVENUE |                  |              |
| SCHOOL DISTRICTS                        |                       |                              |              |                                 |           |                        |           |                       |         |                  |              |
| 913 (1) (2)<br>Eagle County RE 50 J     | \$1,788,080           | 20.319                       | \$36,332     | 4.583                           | \$8,195   | .694                   | \$1,241   | 0.000                 | \$0     | 26.018           | \$46,522     |
| 2760<br>Hayden RE 1                     | \$52,359,140          | 0.000                        | \$0          | 0.000                           | \$0       | 0.000                  | \$0       | .422                  | \$755   | 41.460           | \$2,170,810  |
| 2770<br>Steamboat RE 2                  | \$243,204,940         | 33.060                       | \$1,730,993  | 0.000                           | \$0       | 8.213                  | \$430,026 | 0.000                 | \$0     | 39.920           | \$9,708,741  |
| 2781 (3)<br>South Routt/Oak Creek RE 33 | \$39,950,310          | 0.000                        | \$0          | 2.857                           | \$694,837 | 0.000                  | \$0       | 0.000                 | \$9,791 | 46.774           | \$1,868,636  |
| TOTAL                                   | \$337,302,470         | XXX                          | \$12,436,967 | XXX                             | \$703,031 | XXX                    | \$630,419 | XXX                   | \$0     | XXX              | \$13,794,709 |

(1) 0911 - Eagle

(2) 0912 - Garfield

(3) 2782 - Rio Blanco

| LOCAL GOVERNMENT<br>COUNTY PURPOSES | ASSESSED<br>VALUATION | GENERAL OPERATING            |             | BOND REDEMPTION                 |         | CAPITAL/SPECIAL*  |         | TOTAL<br>REVENUE |             |
|-------------------------------------|-----------------------|------------------------------|-------------|---------------------------------|---------|-------------------|---------|------------------|-------------|
|                                     |                       | TEMPORARY TAX CREDIT<br>LEVY | REVENUE     | CONTRACTUAL OBLIGATION-<br>LEVY | REVENUE | ABATEMENT<br>LEVY | REVENUE |                  |             |
| General                             | \$337,302,470         | 11.694                       | \$3,944,415 | 0.000                           | \$0     | 0.000             | \$0     | 11.265           | \$3,799,712 |
| Road And Bridge                     | \$337,302,470         | (.429)                       | (\$144,703) | 0.000                           | \$0     | 0.000             | \$0     | 2.428            | \$818,970   |
| Public Welfare                      | \$337,302,470         | 2.428                        | \$818,970   | 0.000                           | \$0     | 0.000             | \$0     | 1.939            | \$654,029   |
| Communications                      | \$337,302,470         | 0.000                        | \$0         | 0.000                           | \$0     | 0.000             | \$0     | .541             | \$182,481   |
| TOTAL                               | \$337,302,470         | 16.602                       | \$5,599,896 | 0.000                           | \$0     | 0.000             | \$0     | 16.173           | \$5,455,193 |

| CITIES AND TOWNS  | ASSESSED VALUATION   | GENERAL OPERATING TEMPORARY TAX CREDIT LEVY | REVENUE          | LEVY       | BOND REDEMPTION CONTRACTUAL OBLIGATION REVENUE DATE | TERM | CAPITAL/SPECIAL* ABATEMENT REVENUE | LEVY       | TOTAL REVENUE    |
|-------------------|----------------------|---|------------------|------------|---|------|------------------------------------|------------|------------------|
| Hayden            | \$5,704,680          | 29.584                                      | \$168,767        | 0.000      | \$0   |      | 0.000                              | \$0        | \$168,767        |
|                   |                      | 0.000                                       | \$0              | 0.000      | \$0   |      | 0.000                              | \$0        |                  |
| Oak Creek         | \$2,686,150          | 14.267                                      | \$38,323         | 0.000      | \$0   |      | 0.000                              | \$0        | \$38,323         |
|                   |                      | 0.000                                       | \$0              | 0.000      | \$0   |      | 0.000                              | \$0        |                  |
| Steamboat Springs | \$183,106,600        | 0.000                                       | \$0              | 1.950      | \$357,058   |      | 0.000                              | \$0        | \$357,058        |
|                   |                      | 0.000                                       | \$0              | 0.000      | \$0   |      | 0.000                              | \$0        |                  |
| Yampa             | \$1,610,480          | 27.296                                      | \$43,960         | 0.000      | \$0   |      | 0.000                              | \$0        | \$43,960         |
|                   |                      | (3.676)                                     | (\$5,920)        | 0.000      | \$0   |      | 0.000                              | \$0        |                  |
| <b>TOTAL</b>      | <b>\$193,107,910</b> | <b>XXX</b>                                  | <b>\$251,050</b> | <b>XXX</b> | <b>\$357,058</b>                                    |      | <b>XXX</b>                         | <b>\$0</b> | <b>\$602,188</b> |
|                   |                      | <b>XXX</b>                                  | <b>(\$5,920)</b> | <b>XXX</b> | <b>\$0</b>  |      | <b>XXX</b>                         | <b>\$0</b> |                  |

| JUNIOR COLLEGES      | ASSESSED VALUATION | GENERAL OPERATING TEMPORARY TAX CREDIT LEVY | REVENUE   | LEVY  | BOND REDEMPTION CONTRACTUAL OBLIGATION REVENUE DATE | TERM | CAPITAL/SPECIAL* ABATEMENT REVENUE | LEVY | TOTAL REVENUE |
|----------------------|--------------------|---|-----------|-------|---|------|------------------------------------|------|---------------|
| Colorado Mtn College | \$244,993,020      | 3.997                                       | \$979,237 | 0.000 | \$0   |      | 0.000                              | \$0  | \$979,237     |
|                      |                    | 0.000                                       | \$0       | 0.000 | \$0   |      | 0.000                              | \$0  |               |

| LOCAL IMPROVEMENT AND SERVICE DISTRICTS | ASSESSED VALUATION | GENERAL OPERATING TEMPORARY TAX CREDIT LEVY | REVENUE         | LEVY       | BOND REDEMPTION CONTRACTUAL OBLIGATION REVENUE DATE | TERM    | CAPITAL/SPECIAL* ABATEMENT REVENUE | LEVY       | TOTAL REVENUE   |
|---|--------------------|---|-----------------|------------|---|---------|------------------------------------|------------|-----------------|
| METROPOLITAN DISTRICTS                  |                    |   |                 |            |   |         |                                    |            |                 |
| Lake Catamount No. 1 Metro              | \$10,570           | 22.027                                      | \$233           | 0.000      | \$0   |         | 0.000                              | \$0        | \$233           |
|   |                    | 0.000                                       | \$0             | 0.000      | \$0   |         | 0.000                              | \$0        |                 |
| Lake Catamount No. 2 Metro              | \$6,270            | 22.126                                      | \$139           | 0.000      | \$0   |         | 0.000                              | \$0        | \$139           |
|   |                    | 0.000                                       | \$0             | 0.000      | \$0   |         | 0.000                              | \$0        |                 |
| Lake Catamount No. 3 Metro              | \$29,920           | 14.821                                      | \$443           | 0.000      | \$0   |         | 0.000                              | \$0        | \$443           |
|   |                    | 0.000                                       | \$0             | 0.000      | \$0   |         | 0.000                              | \$0        |                 |
| Lake Catamount No. 4 Metro              | \$5,890            | 21.550                                      | \$127           | 0.000      | \$0   |         | 0.000                              | \$0        | \$127           |
|   |                    | 0.000                                       | \$0             | 0.000      | \$0   |         | 0.000                              | \$0        |                 |
| Lake Catamount No. 5 Metro              | \$17,950           | 20.069                                      | \$360           | 0.000      | \$0   |         | 0.000                              | \$0        | \$360           |
|   |                    | 0.000                                       | \$0             | 0.000      | \$0   |         | 0.000                              | \$0        |                 |
| Lake Catamount No. 6 Metro              | \$11,120           | 22.305                                      | \$248           | 0.000      | \$0   |         | 0.000                              | \$0        | \$248           |
|   |                    | 0.000                                       | \$0             | 0.000      | \$0   |         | 0.000                              | \$0        |                 |
| Tree Haus Metro                         | \$3,162,050        | 9.630                                       | \$30,451        | 12.246     | \$38,722  | 10/7/86 | 0.000                              | \$0        | \$69,173        |
|   |                    | 0.000                                       | \$0             | 0.000      | \$0   | 20yrs.  | 0.000                              | \$0        |                 |
| <b>TOTAL</b>                            | <b>\$3,243,770</b> | <b>XXX</b>                                  | <b>\$32,001</b> | <b>XXX</b> | <b>\$38,722</b>                                     |         | <b>XXX</b>                         | <b>\$0</b> | <b>\$70,723</b> |
|   |                    | <b>XXX</b>                                  | <b>\$0</b>      | <b>XXX</b> | <b>\$0</b>  |         | <b>XXX</b>                         | <b>\$0</b> |                 |

CERTIFICATION OF LEVIES AND REVENUES  
As of January 1, 1996

Routt County

|   | ASSESSED VALUATION   | GENERAL OPERATING |                  | BOND REDEMPTION |                 | CAPITAL/SPECIAL* |                 | TOTAL            |
|---|----------------------|-------------------|------------------|-----------------|-----------------|------------------|-----------------|------------------|
|   |                      | LEVY              | REVENUE          | REVENUE DATE    | REVENUE         | LEVY             | REVENUE         |                  |
| <b>FIRE DISTRICTS</b>                   |                      |                   |                  |                 |                 |                  |                 |                  |
| Craig Rural Fire Prot                   | \$380,200            | 1.997             | \$759            | 0.000           | \$0             | 0.000            | \$0             | \$759            |
| North Routt Fire Prot                   | \$13,154,180         | 3.604             | \$47,408         | 0.000           | \$0             | 0.000            | \$0             | \$47,408         |
| Oak Creek Fire Prot                     | \$13,300,450         | 5.892             | \$78,366         | 0.000           | \$0             | 0.000            | \$0             | \$78,366         |
| Steamboat Rural Fire Prot               | \$49,913,950         | 1.294             | \$64,589         | 10/6/92         | \$44,923        | .973             | \$48,566        | \$158,077        |
| West Routt Fire Prot                    | \$64,991,270         | 3.664             | \$238,128        | 0.000           | \$0             | 0.000            | \$0             | \$238,128        |
| Yampa Fire Prot                         | \$8,085,530          | 4.000             | \$32,342         | 0.000           | \$0             | 0.000            | \$0             | \$32,342         |
| <b>TOTAL</b>                            | <b>\$149,825,580</b> | <b>XXX</b>        | <b>\$461,592</b> | <b>XXX</b>      | <b>\$44,923</b> | <b>XXX</b>       | <b>\$48,566</b> | <b>\$555,081</b> |
|   |                      |                   |                  |                 |                 |                  |                 |                  |
| <b>WATER &amp; SANITATION DISTRICTS</b> |                      |                   |                  |                 |                 |                  |                 |                  |
| Fish Creek Water & San [1]              | \$13,556,790         | 0.000             | \$0              | 0.000           | \$0             | 0.000            | \$0             | \$0              |
| Morrison Creek Metro Water & San        | \$4,690,240          | 20.000            | \$93,805         | 8/22/78         | \$93,805        | 0.000            | \$0             | \$187,610        |
| Mt Werner Water & San                   | \$105,027,050        | 0.000             | \$0              | 0.000           | \$0             | 0.000            | \$0             | \$0              |
| Steamboat Ii Water & San                | \$2,925,520          | 0.000             | \$0              | 11/30/89        | \$100,249       | 0.000            | \$0             | \$100,249        |
| Steamboat Lake Water & San              | \$1,893,310          | 9.067             | \$17,167         | 0.000           | \$0             | 0.000            | \$0             | \$17,167         |
| Timbers Water & San                     | \$1,135,930          | 22.045            | \$25,042         | 9/1/86          | \$13,078        | 0.000            | \$0             | \$52,745         |
|   |                      | 0.000             | \$0              | 10/6/92         | \$14,625        | 0.000            | \$0             | \$0              |

| Timbers Water & San -<br>Bond    | \$38,660      | 0.000  | \$0        | 11.513 | \$445     | 9/1/86 | 20yrs. | 0.000 | \$0   | 24.388 | \$943     |
|----------------------------------|---------------|--------|------------|--------|-----------|--------|--------|-------|-------|--------|-----------|
|                                  |               |        |            |        |           |        |        |       |       |        |           |
| TOTAL                            | \$129,228,840 | XXX    | \$136,013  | XXX    | \$222,699 |        |        | XXX   | \$0   | XXX    | \$358,713 |
| CEMETERY DISTRICTS               |               |        |            |        |           |        |        |       |       |        |           |
| Hayden Cemetery                  | \$52,359,140  | .391   | \$20,472   | 0.000  | \$0       |        |        | 0.000 | \$0   | .391   | \$20,472  |
| Oak Creek Cemetery               | \$34,186,230  | 0.000  | \$0        | 0.000  | \$0       |        |        | 0.000 | \$0   | .262   | \$8,957   |
| South Routt Cty Cemetery         | \$7,552,160   | .262   | \$8,957    | 0.000  | \$0       |        |        | 0.000 | \$0   | .871   | \$6,578   |
| Steamboat Springs Cemetery       | \$243,204,940 | 0.000  | \$0        | 0.000  | \$0       |        |        | 0.000 | \$0   | .070   | \$17,024  |
| TOTAL                            | \$337,302,470 | XXX    | \$53,031   | XXX    | \$0       |        |        | XXX   | \$0   | XXX    | \$53,031  |
| LIBRARY DISTRICTS                |               |        |            |        |           |        |        |       |       |        |           |
| East Routt Library               | \$243,204,940 | 2.298  | \$558,885  | .353   | \$85,851  |        |        | 0.000 | \$0   | 2.422  | \$589,042 |
| South Routt County Library       | \$39,950,310  | (.229) | (\$55,694) | 0.000  | \$0       |        |        | 0.000 | \$0   | 1.500  | \$59,925  |
| West Routt Library               | \$52,359,140  | 1.500  | \$59,925   | 0.000  | \$0       |        |        | 0.000 | \$0   | 1.345  | \$70,423  |
| TOTAL                            | \$335,514,390 | 0.000  | \$0        | 0.000  | \$0       |        |        | .005  | \$262 |        |           |
| WATER CONSERVANCY DISTRICTS      |               |        |            |        |           |        |        |       |       |        |           |
| Great Northern Water Conservancy | \$1,823,480   | 1.457  | \$76,287   | 0.000  | \$0       |        |        | 0.000 | \$0   |        |           |
| Upper Yampa Water Conservancy    | \$334,264,620 | (.117) | (\$6,126)  | 0.000  | \$0       |        |        | 0.000 | \$0   |        |           |
| TOTAL                            | \$336,088,100 | XXX    | \$695,098  | XXX    | \$85,851  |        |        | XXX   | \$0   | XXX    | \$719,391 |
| WATER CONSERVANCY DISTRICTS      |               |        |            |        |           |        |        |       |       |        |           |
| Great Northern Water Conservancy | \$1,823,480   | 0.000  | \$0        | 0.000  | \$0       |        |        | 0.000 | \$0   | 0.000  | \$0       |
| Upper Yampa Water Conservancy    | \$334,264,620 | 0.000  | \$0        | 0.000  | \$0       |        |        | 0.000 | \$0   | 1.820  | \$608,362 |
| TOTAL                            | \$336,088,100 | XXX    | \$58,496   | XXX    | \$549,865 |        |        | XXX   | \$0   | XXX    | \$608,362 |

CERTIFICATION OF LEVIES AND REVENUES  
As of January 1, 1996

Routt County

| OTHER DISTRICTS                               | ASSESSED VALUATION | GENERAL OPERATING         |             | BOND REDEMPTION        |              | CAPITAL/SPECIAL* |          | TOTAL       |
|---|--------------------|---------------------------|-------------|------------------------|--------------|------------------|----------|-------------|
|   |                    | TEMPORARY TAX CREDIT LEVY | REVENUE     | CONTRACTUAL OBLIGATION | REVENUE DATE | ABATEMENT        | REVENUE  |             |
| Colorado River Water Conservancy              | \$337,302,470      | .383                      | \$129,187   | 0.000                  | \$0          | 0.000            | \$0      | \$129,187   |
| Solandt Memorial Hospital                     | \$52,359,140       | .301                      | \$15,760    | 0.000                  | \$0          | 0.000            | \$0      | \$15,237    |
|   |                    | (.010)                    | (\$524)     | 0.000                  | \$0          | 0.000            | \$0      |             |
| TOTAL   | \$389,661,610      | XXX                       | \$144,947   | XXX                    | \$0          | XXX              | \$0      | \$144,423   |
|   |                    | XXX                       | (\$524)     | XXX                    | \$0          | XXX              | \$0      |             |
| TOTAL LOCAL IMPROVEMENT AND SERVICE DISTRICTS | \$1,680,864,760    | XXX                       | \$1,581,178 | XXX                    | \$942,061    | XXX              | \$48,566 | \$2,509,724 |
|   |                    | XXX                       | (\$524)     | XXX                    | \$0          | XXX              | \$262    |             |

[1] Dissolved 11/21/95

[1] Cap Exp approved 10/92 also



SUMMARY OF LEVIES AND REVENUES

| TYPE OF LEVY                         | ASSESSED VALUATION   | GENERAL OPERATING TEMP TAX CREDIT REVENUE | BOND REDEMPTION CONTRACTUAL OBLIGATION REVENUE | OVERRIDES TRANSPORTATION REVENUE | OTHER* REVENUE   | TOTAL REVENUES      |
|--------------------------------------|----------------------|---|--|----------------------------------|------------------|---------------------|
| <b>SCHOOLS</b>                       |                      |   |  |                                  |                  |                     |
| Districts                            | \$337,302,470        | \$12,436,967<br>(\$71,231)                | \$703,031<br>\$0                               | \$630,419<br>\$0                 | \$95,523         | \$13,794,709        |
| Junior Colleges                      | \$244,993,020        | \$979,237<br>\$0                          | \$0<br>\$0                                     | ////////<br>////////             | \$0              | \$979,237           |
| Sub-Total Schools                    | XXX                  | \$13,416,205<br>(\$71,231)                | \$703,031<br>\$0                               | \$630,419<br>\$0                 | \$95,523         | \$14,773,946        |
| <b>LOCAL GOVERNMENT</b>              |                      |   |  |                                  |                  |                     |
| Counties                             | \$337,302,470        | \$5,599,896<br>(\$144,703)                | \$0<br>\$0                                     | ////////<br>////////             | \$0              | \$5,455,193         |
| Cities and Towns                     | \$193,107,910        | \$251,050<br>(\$5,920)                    | \$357,058<br>\$0                               | ////////<br>////////             | \$0              | \$602,188           |
| Local Improv. & Service              | \$1,680,864,760      | \$1,581,178<br>(\$62,344)                 | \$942,061<br>\$0                               | ////////<br>////////             | \$48,828         | \$2,509,724         |
| Sub-Total Local Gov't                | XXX                  | \$7,432,124<br>(\$212,966)                | \$1,299,119<br>\$0                             | ////////<br>////////             | \$48,828         | \$8,567,105         |
| <b>TOTAL VALUATION &amp; REVENUE</b> | <b>\$337,302,470</b> | <b>\$20,848,328</b><br><b>(\$284,198)</b> | <b>\$2,002,150</b><br><b>\$0</b>               | <b>\$630,419</b><br><b>\$0</b>   | <b>\$144,351</b> | <b>\$23,341,051</b> |

\* See detail for specific fund type and name.

CERTIFICATION OF LEVIES AND REVENUES  
As of January 1, 1996

Saguache County

| District Number<br>and Name    | ASSESSED<br>VALUATION | GENERAL FUND                 |                    | BOND REDEMPTION                |                  | OVERRIDES              |            | ADA-ASBESTOS/SPECIAL* |            | TOTAL      |                    |
|--------------------------------|-----------------------|------------------------------|--------------------|--------------------------------|------------------|------------------------|------------|-----------------------|------------|------------|--------------------|
|                                |                       | TEMPORARY TAX CREDIT<br>LEVY | REVENUE            | CONTRACTUAL OBLIGATION<br>LEVY | REVENUE          | TRANSPORTATION<br>LEVY | REVENUE    | ABATEMENT<br>LEVY     | REVENUE    |            |                    |
| <b>SCHOOL DISTRICTS</b>        |                       |                              |                    |                                |                  |                        |            |                       |            |            |                    |
| 112 (1)                        | \$2,316,510           | 38.903                       | \$90,119           | 0.000                          | \$0              | 0.000                  | \$0        | 0.000                 | \$0        | \$90,263   |                    |
| Sangre De Cristo/Mosca RE 22 J |                       | 0.000                        | \$0                | 0.000                          | \$0              | 0.000                  | \$0        | .062                  | \$144      |            |                    |
| 1362 (2)                       | \$2,042,560           | 31.545                       | \$64,433           | 8.710                          | \$17,791         | 0.000                  | \$0        | 0.000                 | \$0        | \$82,356   |                    |
| Gunnison (Watershed) RE 1 J    |                       | 0.000                        | \$0                | 0.000                          | \$0              | 0.000                  | \$0        | .065                  | \$133      |            |                    |
| 2790                           | \$8,833,560           | 40.080                       | \$354,049          | 0.000                          | \$0              | 0.000                  | \$0        | 0.000                 | \$0        | \$354,049  |                    |
| Mountain Valley RE 1           |                       | 0.000                        | \$0                | 0.000                          | \$0              | 0.000                  | \$0        | 0.000                 | \$0        |            |                    |
| 2800                           | \$12,202,310          | 40.080                       | \$489,069          | 16.000                         | \$195,237        | 0.000                  | \$0        | 0.000                 | \$0        | \$684,306  |                    |
| Moffat RE 2                    |                       | 0.000                        | \$0                | 0.000                          | \$0              | 0.000                  | \$0        | 0.000                 | \$0        |            |                    |
| 2811 (3) (4)                   | \$12,597,670          | 39.598                       | \$498,843          | 0.000                          | \$0              | 0.000                  | \$0        | 0.000                 | \$0        | \$498,843  |                    |
| Center Re 26 JT                |                       | 0.000                        | \$0                | 0.000                          | \$0              | 0.000                  | \$0        | 0.000                 | \$0        |            |                    |
| <b>TOTAL</b>                   | <b>\$37,992,610</b>   | <b>XXX</b>                   | <b>\$1,496,512</b> | <b>XXX</b>                     | <b>\$213,028</b> | <b>XXX</b>             | <b>\$0</b> | <b>XXX</b>            | <b>\$0</b> | <b>XXX</b> | <b>\$1,709,816</b> |

(4) 2813 - Rio Grande

(3) 2812 - Alamosa

(2) 1361 - Gunnison

(1) 0111 - Alamosa

| LOCAL GOVERNMENT<br>COUNTY PURPOSES | ASSESSED<br>VALUATION | GENERAL OPERATING            |                  | BOND REDEMPTION                |            | CAPITAL/SPECIAL*  |            | TOTAL            |
|-------------------------------------|-----------------------|------------------------------|------------------|--------------------------------|------------|-------------------|------------|------------------|
|                                     |                       | TEMPORARY TAX CREDIT<br>LEVY | REVENUE          | CONTRACTUAL OBLIGATION<br>LEVY | REVENUE    | ABATEMENT<br>LEVY | REVENUE    |                  |
| General                             | \$37,992,610          | 18.060                       | \$686,147        | 0.000                          | \$0        | 0.000             | \$0        | \$686,147        |
| Road And Bridge                     | \$37,992,610          | .771                         | \$29,292         | 0.000                          | \$0        | 0.000             | \$0        | \$29,292         |
| Public Welfare                      | \$37,992,610          | 3.700                        | \$140,573        | 0.000                          | \$0        | 0.000             | \$0        | \$140,573        |
| <b>TOTAL</b>                        | <b>\$37,992,610</b>   | <b>22.531</b>                | <b>\$856,011</b> | <b>0.000</b>                   | <b>\$0</b> | <b>0.000</b>      | <b>\$0</b> | <b>\$856,011</b> |

| CITIES AND TOWNS | ASSESSED VALUATION | GENERAL OPERATING         |                  | BOND REDEMPTION*             |            | CAPITAL/SPECIAL* |            | TOTAL REVENUE    |
|------------------|--------------------|---------------------------|------------------|------------------------------|------------|------------------|------------|------------------|
|                  |                    | TEMPORARY TAX CREDIT LEVY | REVENUE          | CONTRACTUAL OBLIGATION* LEVY | REVENUE    | ABATEMENT LEVY   | REVENUE    |                  |
| Bonanza City     | \$169,720          | .703                      | \$119            | 0.000                        | \$0        | 0.000            | \$0        | \$119            |
| Center           | \$4,270,470        | 19.720                    | \$84,214         | 0.000                        | \$0        | 0.000            | \$0        | \$84,214         |
| Crestone         | \$261,680          | 7.737                     | \$2,025          | 0.000                        | \$0        | 0.000            | \$0        | \$2,025          |
| Moffat           | \$250,070          | 10.108                    | \$2,528          | 0.000                        | \$0        | 0.000            | \$0        | \$2,528          |
| Saguache         | \$1,301,960        | 21.820                    | \$28,409         | 0.000                        | \$0        | 0.000            | \$0        | \$28,409         |
| <b>TOTAL</b>     | <b>\$6,253,900</b> | <b>XXX</b>                | <b>\$117,294</b> | <b>XXX</b>                   | <b>\$0</b> | <b>XXX</b>       | <b>\$0</b> | <b>\$117,294</b> |

| LOCAL IMPROVEMENT AND SERVICE DISTRICTS | ASSESSED VALUATION  | GENERAL OPERATING         |                  | BOND REDEMPTION*             |            | CAPITAL/SPECIAL* |            | TOTAL REVENUE    |
|---|---------------------|---------------------------|------------------|------------------------------|------------|------------------|------------|------------------|
|   |                     | TEMPORARY TAX CREDIT LEVY | REVENUE          | CONTRACTUAL OBLIGATION* LEVY | REVENUE    | ABATEMENT LEVY   | REVENUE    |                  |
| Alamosa County Fire Prot                | \$310,630           | 3.216                     | \$999            | 0.000                        | \$0        | 0.000            | \$0        | \$999            |
| Center Fire Prot                        | \$12,348,680        | 2.985                     | \$36,861         | 0.000                        | \$0        | 0.000            | \$0        | \$36,861         |
| Gunnison County Fire Prot               | \$2,036,550         | 1.987                     | \$4,047          | 0.000                        | \$0        | 0.000            | \$0        | \$4,047          |
| Northern Saguache County Fire           | \$11,408,010        | (.055)                    | (\$112)          | 0.000                        | \$0        | .001             | \$2        | (\$112)          |
| <b>TOTAL</b>                            | <b>\$26,103,870</b> | <b>XXX</b>                | <b>\$132,942</b> | <b>XXX</b>                   | <b>\$0</b> | <b>XXX</b>       | <b>\$0</b> | <b>\$132,832</b> |

| WATER CONSERVANCY DISTRICTS       | ASSESSED VALUATION  | GENERAL OPERATING         |                 | BOND REDEMPTION*             |            | CAPITAL/SPECIAL* |            | TOTAL REVENUE   |
|-----------------------------------|---------------------|---------------------------|-----------------|------------------------------|------------|------------------|------------|-----------------|
|                                   |                     | TEMPORARY TAX CREDIT LEVY | REVENUE         | CONTRACTUAL OBLIGATION* LEVY | REVENUE    | ABATEMENT LEVY   | REVENUE    |                 |
| San Luis Valley Water Conservancy | \$16,649,230        | .481                      | \$8,008         | 0.000                        | \$0        | 0.000            | \$0        | \$8,008         |
| Upper Gunnison River Water Con    | \$2,042,560         | 1.581                     | \$3,229         | 0.000                        | \$0        | 0.000            | \$0        | \$3,229         |
| <b>TOTAL</b>                      | <b>\$18,691,790</b> | <b>XXX</b>                | <b>\$11,238</b> | <b>XXX</b>                   | <b>\$0</b> | <b>XXX</b>       | <b>\$0</b> | <b>\$10,237</b> |

0

CERTIFICATION OF LEVIES AND REVENUES  
As of January 1, 1996

Saguache County

| ASSESSED VALUATION                                   | GENERAL OPERATING         |         | BOND REDEMPTION        |              | CAPITAL/SPECIAL* |         | TOTAL REVENUE |
|--|---------------------------|---------|------------------------|--------------|------------------|---------|---------------|
|  | TEMPORARY TAX CREDIT LEVY | REVENUE | CONTRACTUAL OBLIGATION | REVENUE DATE | ABATEMENT        | REVENUE |               |
| <b>CONSERVATION DISTRICTS (RIVER WATER)</b>          |                           |         |                        |              |                  |         |               |
| Colorado River Water Conservancy                     | \$2,042,560               | .383    | \$782                  | 0.000        | \$0              | 0.000   | \$782         |
| Rio Grande Water Conservancy                         | \$35,846,340              | 2.488   | \$89,186               | 0.000        | \$0              | 0.000   | \$89,186      |
| TOTAL  | \$37,888,900              | XXX     | \$89,968               | XXX          | \$0              | XXX     | \$89,968      |
| <b>OTHER DISTRICTS</b>                               |                           |         |                        |              |                  |         |               |
| Baca Grande Water & San                              | \$6,353,840               | 38.792  | \$246,478              | 14.573       | \$92,595         | 0.000   | \$339,073     |
| Center Sanitation                                    | \$4,273,900               | 2.429   | \$10,381               | 0.000        | \$0              | 0.000   | \$10,381      |
| Gunnison County Metro Rec                            | \$891,830                 | .880    | \$785                  | 0.000        | \$0              | 0.000   | \$785         |
| Heart Of The Rockies Reg. Med. Ctr.                  | \$2,378,640               | 1.474   | \$3,506                | 0.000        | \$0              | 0.000   | \$3,506       |
| TOTAL  | \$13,898,210              | XXX     | \$261,150              | XXX          | \$92,595         | XXX     | \$353,559     |
| <b>TOTAL LOCAL IMPROVEMENT AND SERVICE DISTRICTS</b> |                           |         |                        |              |                  |         |               |
|  | \$96,582,770              | XXX     | \$495,298              | XXX          | \$92,595         | XXX     | \$588,186     |
|  |                           | XXX     | (\$186)                | XXX          | \$0              | XXX     | \$2           |

SUMMARY OF LEVIES AND REVENUES

| TYPE OF LEVY              | ASSESSED VALUATION | GENERAL OPERATING TEMP TAX CREDIT REVENUE | BOND REDEMPTION CONTRACTUAL OBLIGATION REVENUE | OVERRIDES TRANSPORTATION REVENUE | OTHER* REVENUE | TOTAL REVENUES |
|---------------------------|--------------------|---|--|----------------------------------|----------------|----------------|
| SCHOOLS                   |                    |   |  |                                  |                |                |
| Districts                 | \$37,992,610       | \$1,496,512                               | \$213,028                                      | \$0                              | \$276          | \$1,709,816    |
|                           |                    | \$0                                       | \$0  | \$0                              |                |                |
| LOCAL GOVERNMENT          |                    |   |  |                                  |                |                |
| Counties                  | \$37,992,610       | \$856,011                                 | \$0  | ////////                         | \$0            | \$856,011      |
|                           |                    | \$0                                       | \$0  | ////////                         |                |                |
| Cities and Towns          | \$6,253,900        | \$117,294                                 | \$0  | ////////                         | \$0            | \$117,294      |
|                           |                    | \$0                                       | \$0  | ////////                         |                |                |
| Local Improv. & Service   | \$96,582,770       | \$495,298                                 | \$92,595                                       | ////////                         | \$2            | \$586,596      |
|                           |                    | (\$1,298)                                 | \$0  | ////////                         |                |                |
| Sub-Total Local Gov't     | XXX                | \$1,468,604                               | \$92,595                                       | ////////                         | \$2            | \$1,559,902    |
|                           |                    | (\$1,298)                                 | \$0  | ////////                         |                |                |
| TOTAL VALUATION & REVENUE | \$37,992,610       | \$2,965,116                               | \$305,622                                      | \$0                              | \$278          | \$3,269,718    |
|                           |                    | (\$1,298)                                 | \$0  | \$0                              |                |                |

\* See detail for specific fund type and name.

CERTIFICATION OF LEVIES AND REVENUES  
As of January 1, 1996

San Juan County

| District Number<br>and Name | GENERAL FUND                 |           | BOND REDEMPTION                |         | OVERRIDES        |         | ADA-ASBESTOS/SPECIAL* |         | TOTAL     |
|-----------------------------|------------------------------|-----------|--------------------------------|---------|------------------|---------|-----------------------|---------|-----------|
|                             | TEMPORARY TAX CREDIT<br>LEVY | REVENUE   | CONTRACTUAL OBLIGATION<br>LEVY | REVENUE | LEVY             | REVENUE | LEVY                  | REVENUE |           |
| ASSESSED<br>VALUATION       |                              |           |                                |         |                  |         |                       |         |           |
| SCHOOL DISTRICTS            |                              |           |                                |         |                  |         |                       |         |           |
| 2820                        | 38.338                       | \$542,891 | 0.000                          | \$0     | 0.000            | \$0     | 0.000                 | \$0     | 38.465    |
| Silverton 1                 | 0.000                        | \$0       | 0.000                          | \$0     | 0.000            | \$0     | .127                  | \$1,798 | \$544,690 |
|                             |                              |           |                                |         |                  |         |                       |         |           |
|                             | GENERAL OPERATING            |           | BOND REDEMPTION                |         | CAPITAL/SPECIAL* |         |                       |         |           |
|                             | TEMPORARY TAX CREDIT<br>LEVY | REVENUE   | CONTRACTUAL OBLIGATION<br>LEVY | REVENUE | LEVY             | REVENUE | LEVY                  | REVENUE | TOTAL     |
| ASSESSED<br>VALUATION       |                              |           |                                |         |                  |         |                       |         |           |
| LOCAL GOVERNMENT            |                              |           |                                |         |                  |         |                       |         |           |
| COUNTY PURPOSES             |                              |           |                                |         |                  |         |                       |         |           |
| General                     | 18.291                       | \$259,013 | 0.000                          | \$0     | 0.000            | \$0     | 0.000                 | \$0     | 18.291    |
| Road And Bridge             | 0.000                        | \$0       | 0.000                          | \$0     | 0.000            | \$0     | 0.000                 | \$0     |           |
|                             | .400                         | \$5,664   | 0.000                          | \$0     | 0.000            | \$0     | 0.000                 | \$0     | .400      |
| Public Welfare              | 0.000                        | \$0       | 0.000                          | \$0     | 0.000            | \$0     | 0.000                 | \$0     |           |
|                             | .950                         | \$13,453  | 0.000                          | \$0     | 0.000            | \$0     | 0.000                 | \$0     | .950      |
|                             | 0.000                        | \$0       | 0.000                          | \$0     | 0.000            | \$0     | 0.000                 | \$0     |           |
| TOTAL                       | 19.641                       | \$278,130 | 0.000                          | \$0     | 0.000            | \$0     | 0.000                 | \$0     | 19.641    |
|                             | 0.000                        | \$0       | 0.000                          | \$0     | 0.000            | \$0     | 0.000                 | \$0     | \$278,130 |
| CITIES AND TOWNS            |                              |           |                                |         |                  |         |                       |         |           |
| Silverton                   | 10.560                       | \$79,904  | 0.000                          | \$0     | 0.000            | \$0     | 0.000                 | \$0     | 10.560    |
|                             | 0.000                        | \$0       | 0.000                          | \$0     | 0.000            | \$0     | 0.000                 | \$0     | \$79,904  |

| ASSESSED VALUATION                      | GENERAL OPERATING TEMPORARY TAX CREDIT |          | BOND REDEMPTION CONTRACTUAL OBLIGATION* |         | CAPITAL/SPECIAL* ABATEMENT |         | TOTAL REVENUE |
|---|--|----------|---|---------|----------------------------|---------|---------------|
|   | LEVY                                   | REVENUE  | REVENUE                                 | DATE    | TERM                       | REVENUE |               |
| LOCAL IMPROVEMENT AND SERVICE DISTRICTS |  |          |   |         |                            |         |               |
| Hermosa Cliff Fire Prot                 | 6.315                                  | \$11,436 | 4.176                                   | 1985    | 15yrs.                     | 0.000   | \$18,999      |
|   | 0.000                                  | \$0      | 0.000                                   | \$0     |                            | 0.000   | \$0           |
| Southwestern Water                      | .411                                   | \$5,820  | 0.000                                   | \$0     |                            | 0.000   | \$5,593       |
| Conservation                            | (.016)                                 | (\$227)  | 0.000                                   | \$0     |                            | 0.000   | \$0           |
| TOTAL                                   | XXX                                    | \$17,256 | XXX                                     | \$7,563 |                            | XXX     | \$24,592      |
|   | XXX                                    | (\$227)  | XXX                                     | \$0     |                            | XXX     | \$0           |

SUMMARY OF LEVIES AND REVENUES

| TYPE OF LEVY              | ASSESSED VALUATION | GENERAL OPERATING       |         | BOND REDEMPTION        |          | OVERRIDES              |         | OTHER* REVENUE | TOTAL REVENUES |
|---------------------------|--------------------|-------------------------|---------|------------------------|----------|------------------------|---------|----------------|----------------|
|                           |                    | TEMP TAX CREDIT REVENUE | REVENUE | CONTRACTUAL OBLIGATION | REVENUE  | TRANSPORTATION REVENUE | REVENUE |                |                |
| SCHOOLS                   |                    |                         |         |                        |          |                        |         |                |                |
| Districts                 | \$14,160,660       | \$542,891               | \$0     | \$0                    | \$0      | \$0                    | \$1,798 | \$544,690      |                |
| LOCAL GOVERNMENT          |                    |                         |         |                        |          |                        |         |                |                |
| Counties                  | \$14,160,660       | \$278,130               | \$0     | \$0                    | //////// | ////////               | \$0     | \$278,130      |                |
| Cities and Towns          | \$7,566,700        | \$79,904                | \$0     | \$0                    | //////// | ////////               | \$0     | \$79,904       |                |
| Local Improv. & Service   | \$15,971,620       | \$17,256                | \$7,563 | \$0                    | //////// | ////////               | \$0     | \$24,592       |                |
|                           |                    | (\$227)                 | \$0     | \$0                    | //////// | ////////               |         |                |                |
| Sub-Total Local Gov't     | XXX                | \$375,290               | \$7,563 | \$0                    | //////// | ////////               | \$0     | \$382,626      |                |
|                           |                    | (\$227)                 | \$0     | \$0                    | //////// | ////////               |         |                |                |
| TOTAL VALUATION & REVENUE | \$14,160,660       | \$918,182               | \$7,563 | \$0                    | \$0      | \$0                    | \$1,798 | \$927,316      |                |
|                           |                    | (\$227)                 | \$0     | \$0                    |          |                        |         |                |                |

\* See detail for specific fund type and name.

CERTIFICATION OF LEVIES AND REVENUES  
As of January 1, 1996

San Miguel County

| District Number<br>and Name | ASSESSED<br>VALUATION | GENERAL FUND                 |             | BOND REDEMPTION                |             | OVERRIDES              |           | ADA-ASBESTOS/SPECIAL* |           | TOTAL<br>REVENUE |
|-----------------------------|-----------------------|------------------------------|-------------|--------------------------------|-------------|------------------------|-----------|-----------------------|-----------|------------------|
|                             |                       | TEMPORARY TAX CREDIT<br>LEVY | REVENUE     | CONTRACTUAL OBLIGATION<br>LEVY | REVENUE     | TRANSPORTATION<br>LEVY | REVENUE   | ABATEMENT<br>LEVY     | REVENUE   |                  |
| SCHOOL DISTRICTS            |                       |                              |             |                                |             |                        |           |                       |           |                  |
| 892 (1)                     | \$1,366,610           | 32.773                       | \$44,788    | 0.000                          | \$0         | 0.000                  | \$0       | 0.000                 | \$0       | \$44,860         |
| Dolores RE 2                |                       | 0.000                        | \$0         | 0.000                          | \$0         | 0.000                  | \$0       | .053                  | \$72      |                  |
| 2830                        | \$273,227,260         | 9.815                        | \$2,681,726 | 4.980                          | \$1,360,672 | 1.702                  | \$465,033 | .658                  | \$179,784 | \$4,710,165      |
| Telluride R 1               |                       | 0.000                        | \$0         | 0.000                          | \$0         | .036                   | \$9,836   | .048                  | \$13,115  |                  |
| 2841 (2)                    | \$15,829,460          | 29.753                       | \$470,974   | 0.000                          | \$0         | 0.000                  | \$0       | 0.000                 | \$0       | \$472,256        |
| Nonwood/Redvale R. 2 J      |                       | 0.000                        | \$0         | 0.000                          | \$0         | 0.000                  | \$0       | .081                  | \$1,282   |                  |
| TOTAL                       | \$290,423,330         | XXX                          | \$3,197,487 | XXX                            | \$1,360,672 | XXX                    | \$465,033 | XXX                   | \$179,784 | \$5,227,281      |
|                             |                       | XXX                          | \$0         | XXX                            | \$0         | XXX                    | \$9,836   | XXX                   | \$14,470  |                  |

(2) 2842 - Montrose

(1) 0890 - Dolores

| District Number<br>and Name | ASSESSED<br>VALUATION | GENERAL OPERATING            |             | BOND REDEMPTION                |         | CAPITAL/SPECIAL*  |         | TOTAL<br>REVENUE |
|-----------------------------|-----------------------|------------------------------|-------------|--------------------------------|---------|-------------------|---------|------------------|
|                             |                       | TEMPORARY TAX CREDIT<br>LEVY | REVENUE     | CONTRACTUAL OBLIGATION<br>LEVY | REVENUE | ABATEMENT<br>LEVY | REVENUE |                  |
| LOCAL GOVERNMENT            |                       |                              |             |                                |         |                   |         |                  |
| COUNTY PURPOSES             |                       |                              |             |                                |         |                   |         |                  |
| General                     | \$290,423,330         | 5.940                        | \$1,725,115 | 0.000                          | \$0     | 0.000             | \$0     | \$1,725,115      |
| Road And Bridge             | \$290,423,330         | 0.000                        | \$0         | 0.000                          | \$0     | 0.000             | \$0     | \$0              |
| Public Welfare              | \$290,423,330         | 1.422                        | \$412,982   | 0.000                          | \$0     | 0.000             | \$0     | \$412,982        |
| Contingent Fund             | \$290,423,330         | 0.000                        | \$0         | 0.000                          | \$0     | 0.000             | \$0     | \$0              |
| Retirement                  | \$290,423,330         | .205                         | \$59,537    | 0.000                          | \$0     | 0.000             | \$0     | \$59,537         |
| Conservation Trust          | \$290,423,330         | 0.000                        | \$0         | 0.000                          | \$0     | 0.000             | \$0     | \$0              |
| TOTAL                       | \$290,423,330         | .055                         | \$15,973    | 0.000                          | \$0     | 0.000             | \$0     | \$15,973         |
|                             |                       | 0.000                        | \$0         | 0.000                          | \$0     | 0.000             | \$0     | \$0              |
|                             |                       | .417                         | \$121,107   | 0.000                          | \$0     | 0.000             | \$0     | \$121,107        |
|                             |                       | 0.000                        | \$0         | 0.000                          | \$0     | 0.000             | \$0     | \$0              |
|                             |                       | .081                         | \$23,524    | 0.000                          | \$0     | 0.000             | \$0     | \$23,524         |
|                             |                       | 0.000                        | \$0         | 0.000                          | \$0     | 0.000             | \$0     | \$0              |
| TOTAL                       | \$290,423,330         | 8.120                        | \$2,358,237 | 0.000                          | \$0     | 0.000             | \$0     | \$2,358,237      |
|                             |                       | 0.000                        | \$0         | 0.000                          | \$0     | 0.000             | \$0     | \$0              |



| CITIES AND TOWNS | ASSESSED VALUATION   | GENERAL OPERATING         |                  | BOND REDEMPTION        |                  | CAPITAL/SPECIAL* |            | TOTAL            |
|------------------|----------------------|---------------------------|------------------|------------------------|------------------|------------------|------------|------------------|
|                  |                      | TEMPORARY TAX CREDIT LEVY | REVENUE          | CONTRACTUAL OBLIGATION | REVENUE          | ABATEMENT        | REVENUE    |                  |
| Mountain Village | \$86,035,620         | 3.110                     | \$267,571        | 0.000                  | \$0              | 0.000            | \$0        | \$267,571        |
| Norwood          | \$3,060,280          | 15.129                    | \$46,299         | 0.000                  | \$0              | 0.000            | \$0        | \$46,299         |
| Ophir            | \$1,813,190          | 10.095                    | \$18,304         | 0.000                  | \$0              | 0.000            | \$0        | \$18,304         |
| Sawpit [1]       | \$0                  | 0.000                     | \$0              | 0.000                  | \$0              | 0.000            | \$0        | \$0              |
| Telluride        | \$89,868,990         | 2.380                     | \$213,888        | 1.290                  | \$115,931        | 0.000            | \$0        | \$329,819        |
| <b>TOTAL</b>     | <b>\$180,778,080</b> | <b>XXX</b>                | <b>\$546,062</b> | <b>XXX</b>             | <b>\$115,931</b> | <b>XXX</b>       | <b>\$0</b> | <b>\$661,993</b> |

[1] No Official Boundaries.

| LOCAL IMPROVEMENT AND SERVICE DISTRICTS | ASSESSED VALUATION   | GENERAL OPERATING         |                  | BOND REDEMPTION        |                    | CAPITAL/SPECIAL* |            | TOTAL              |
|---|----------------------|---------------------------|------------------|------------------------|--------------------|------------------|------------|--------------------|
|   |                      | TEMPORARY TAX CREDIT LEVY | REVENUE          | CONTRACTUAL OBLIGATION | REVENUE            | ABATEMENT        | REVENUE    |                    |
| Mountain Village Metro                  | \$86,035,620         | 8.420                     | \$724,420        | 27.280                 | \$2,347,052        | 1992             | \$0        | \$3,280,538        |
| Wilson Mesa At Telluride Metro          | \$3,987,420          | 3.960                     | \$15,790         | 0.000                  | \$0                | 1993             | \$0        | \$15,790           |
| <b>TOTAL</b>                            | <b>\$90,023,040</b>  | <b>XXX</b>                | <b>\$740,210</b> | <b>XXX</b>             | <b>\$2,556,118</b> | <b>XXX</b>       | <b>\$0</b> | <b>\$3,296,328</b> |
| Egnar Sliprock Fire Prot                | \$1,366,610          | 4.000                     | \$5,466          | 0.000                  | \$0                | 0.000            | \$0        | \$5,466            |
| Norwood Fire Prot                       | \$7,944,530          | 3.398                     | \$26,996         | 0.000                  | \$0                | 0.000            | \$0        | \$26,996           |
| Telluride Fire Prot                     | \$273,227,260        | 1.196                     | \$326,780        | .215                   | \$58,744           | 0.000            | \$0        | \$386,890          |
| <b>TOTAL</b>                            | <b>\$282,538,400</b> | <b>XXX</b>                | <b>\$359,242</b> | <b>XXX</b>             | <b>\$58,744</b>    | <b>XXX</b>       | <b>\$0</b> | <b>\$419,352</b>   |

XXX

XXX

XXX

CERTIFICATION OF LEVIES AND REVENUES  
As of January 1, 1996

San Miguel County

|  | ASSESSED VALUATION     | GENERAL OPERATING         |                    | BOND REDEMPTION                       |                    | CAPITAL/SPECIAL* |                | TOTAL                  |
|--|------------------------|---------------------------|--------------------|---------------------------------------|--------------------|------------------|----------------|------------------------|
|  |                        | TEMPORARY TAX CREDIT LEVY | REVENUE            | CONTRACTUAL OBLIGATION - REVENUE DATE | REVENUE DATE       | ABATEMENT        | REVENUE LEVY   |                        |
| <b>LIBRARY DISTRICTS</b>                             |                        |                           |                    |                                       |                    |                  |                |                        |
| R2J Public Library                                   | \$15,829,460           | .978                      | \$15,481           | 0.000                                 | \$0                | 0.000            | \$0            | .978 \$15,481          |
|  |                        | 0.000                     | \$0                | 0.000                                 | \$0                | 0.000            | \$0            |                        |
| San Miguel County Public Library                     | \$273,227,260          | 2.256                     | \$616,401          | .267                                  | \$72,952           | 0.000            | \$0            | 1.942 \$530,607        |
|  |                        | (.587)                    | (\$160,384)        | 0.000                                 | \$0                | .006             | \$1,639        |                        |
| <b>TOTAL</b>   | <b>\$289,056,720</b>   | <b>XXX</b>                | <b>\$631,882</b>   | <b>XXX</b>                            | <b>\$72,952</b>    | <b>XXX</b>       | <b>\$0</b>     | <b>XXX \$546,089</b>   |
|  |                        | <b>XXX</b>                | <b>(\$160,384)</b> | <b>XXX</b>                            | <b>\$0</b>         | <b>XXX</b>       | <b>\$1,639</b> |                        |
| <b>OTHER DISTRICTS</b>                               |                        |                           |                    |                                       |                    |                  |                |                        |
| Lone Tree Cemetery 1                                 | \$212,537,110          | .107                      | \$22,741           | 0.000                                 | \$0                | 0.000            | \$0            | .107 \$22,741          |
|  |                        | 0.000                     | \$0                | 0.000                                 | \$0                | 0.000            | \$0            |                        |
| Norwood Sanitation                                   | \$3,251,010            | 2.643                     | \$8,592            | 0.000                                 | \$0                | 0.000            | \$0            | 2.643 \$8,592          |
|  |                        | 0.000                     | \$0                | 0.000                                 | \$0                | 0.000            | \$0            |                        |
| San Miguel County Solid Waste                        | \$195,199,120          | .352                      | \$68,710           | 0.000                                 | \$0                | 0.000            | \$0            | .352 \$68,710          |
|  |                        | 0.000                     | \$0                | 0.000                                 | \$0                | 0.000            | \$0            |                        |
| San Miguel Water Conservancy                         | \$10,659,940           | .370                      | \$3,944            | 0.000                                 | \$0                | 0.000            | \$0            | .370 \$3,944           |
|  |                        | 0.000                     | \$0                | 0.000                                 | \$0                | 0.000            | \$0            |                        |
| Southwestern Water Conservation                      | \$290,423,330          | .411                      | \$119,364          | 0.000                                 | \$0                | 0.000            | \$0            | .411 \$119,364         |
|  |                        | (.016)                    | (\$4,647)          | 0.000                                 | \$0                | 0.000            | \$0            |                        |
| Telluride Hospital                                   | \$273,227,260          | 1.387                     | \$378,966          | 0.000                                 | \$0                | 0.000            | \$0            | 1.387 \$378,966        |
|  |                        | 0.000                     | \$0                | 0.000                                 | \$0                | 0.000            | \$0            |                        |
| <b>TOTAL</b>   | <b>\$985,297,770</b>   | <b>XXX</b>                | <b>\$602,318</b>   | <b>XXX</b>                            | <b>\$0</b>         | <b>XXX</b>       | <b>\$0</b>     | <b>XXX \$597,672</b>   |
|  |                        | <b>XXX</b>                | <b>(\$4,647)</b>   | <b>XXX</b>                            | <b>\$0</b>         | <b>XXX</b>       | <b>\$0</b>     |                        |
| <b>TOTAL LOCAL IMPROVEMENT AND SERVICE DISTRICTS</b> | <b>\$1,646,915,930</b> | <b>XXX</b>                | <b>\$2,333,652</b> | <b>XXX</b>                            | <b>\$2,687,814</b> | <b>XXX</b>       | <b>\$0</b>     | <b>XXX \$4,859,440</b> |
|  |                        | <b>XXX</b>                | <b>(\$4,647)</b>   | <b>XXX</b>                            | <b>\$0</b>         | <b>XXX</b>       | <b>\$3,005</b> |                        |

SUMMARY OF LEVIES AND REVENUES

| TYPE OF LEVY              | ASSESSED VALUATION | GENERAL OPERATING TEMP TAX CREDIT REVENUE | BOND REDEMPTION CONTRACTUAL OBLIGATION REVENUE | OVERRIDES TRANSPORTATION REVENUE | OTHER* REVENUE | TOTAL REVENUES |
|---------------------------|--------------------|---|--|----------------------------------|----------------|----------------|
| SCHOOLS                   |                    |   |  |                                  |                |                |
| Districts                 | \$290,423,330      | \$3,197,487<br>\$0                        | \$1,360,672<br>\$0                             | \$465,033<br>\$9,836             | \$194,253      | \$5,227,281    |
| LOCAL GOVERNMENT          |                    |   |  |                                  |                |                |
| Counties                  | \$290,423,330      | \$2,358,237<br>\$0                        | \$0<br>\$0                                     | ////////<br>////////             | \$0            | \$2,358,237    |
| Cities and Towns          | \$180,778,080      | \$546,062<br>\$0                          | \$115,931<br>\$0                               | ////////<br>////////             | \$0            | \$661,993      |
| Local Improv. & Service   | \$1,646,915,930    | \$2,333,652<br>(\$165,031)                | \$2,687,814<br>\$0                             | ////////<br>////////             | \$3,005        | \$4,859,440    |
| Sub-Total Local Gov't     | XXX                | \$5,237,952<br>(\$165,031)                | \$2,803,745<br>\$0                             | ////////<br>////////             | \$3,005        | \$7,879,671    |
| TOTAL VALUATION & REVENUE | \$290,423,330      | \$8,435,439<br>(\$165,031)                | \$4,164,417<br>\$0                             | \$465,033<br>\$9,836             | \$197,259      | \$13,106,952   |

\* See detail for specific fund type and name.

CERTIFICATION OF LEVIES AND REVENUES  
As of January 1, 1996

Sedgwick County

| District Number<br>and Name | ASSESSED<br>VALUATION | GENERAL FUND                 |                    | BOND REDEMPTION                  |                | OVERRIDES              |            | ADA-ASBESTOS/SPECIAL* |            | TOTAL<br>REVENUE |             |
|-----------------------------|-----------------------|------------------------------|--------------------|----------------------------------|----------------|------------------------|------------|-----------------------|------------|------------------|-------------|
|                             |                       | TEMPORARY TAX CREDIT<br>LEVY | REVENUE            | CONTRACTUAL OBLIGATION -<br>LEVY | REVENUE        | TRANSPORTATION<br>LEVY | REVENUE    | ABATEMENT<br>LEVY     | REVENUE    |                  |             |
| SCHOOL DISTRICTS            |                       |                              |                    |                                  |                |                        |            |                       |            |                  |             |
| 2622 (1) (2)                | \$48,950              | 40.080                       | \$1,962            | 0.000                            | \$0            | 0.000                  | \$0        | 0.000                 | \$0        | 40.132           | \$1,964     |
| Holyoke RE 1 J              |                       | 0.000                        | \$0                | 0.000                            | \$0            | 0.000                  | \$0        | .052                  | \$3        |                  |             |
| 2633 (3) (4) (5)            | \$400,590             | 40.080                       | \$16,056           | 7.607                            | \$3,047        | 0.000                  | \$0        | 0.000                 | \$0        | 47.687           | \$19,103    |
| Haxtun RE 2 J               |                       | 0.000                        | \$0                | 0.000                            | \$0            | 0.000                  | \$0        | 0.000                 | \$0        |                  |             |
| 2862 (6)                    | \$15,298,900          | 34.724                       | \$531,239          | 0.000                            | \$0            | 0.000                  | \$0        | 0.000                 | \$0        | 34.724           | \$531,239   |
| Julesburg RE 1              |                       | 0.000                        | \$0                | 0.000                            | \$0            | 0.000                  | \$0        | 0.000                 | \$0        |                  |             |
| 2880                        | \$12,409,090          | 38.281                       | \$475,032          | 0.000                            | \$0            | 0.000                  | \$0        | 0.000                 | \$0        | 38.281           | \$475,032   |
| Ovid (Platte Valley) RE 3   |                       | 0.000                        | \$0                | 0.000                            | \$0            | 0.000                  | \$0        | 0.000                 | \$0        |                  |             |
| TOTAL                       | \$28,157,550          | XXX<br>XXX                   | \$1,024,289<br>\$0 | XXX<br>XXX                       | \$3,047<br>\$0 | XXX<br>XXX             | \$0<br>\$0 | XXX<br>XXX            | \$0<br>\$3 | XXX<br>XXX       | \$1,027,339 |

(6) 2863 - Phillips

(5) 2631 - Yuma

(3) 2630 - Phillips

(4) 2632 - Logan

| District Number<br>and Name | ASSESSED<br>VALUATION | GENERAL OPERATING            |           | BOND REDEMPTION                  |         | CAPITAL/SPECIAL*  |         | TOTAL<br>REVENUE |           |
|-----------------------------|-----------------------|------------------------------|-----------|----------------------------------|---------|-------------------|---------|------------------|-----------|
|                             |                       | TEMPORARY TAX CREDIT<br>LEVY | REVENUE   | CONTRACTUAL OBLIGATION -<br>LEVY | REVENUE | ABATEMENT<br>LEVY | REVENUE |                  |           |
| LOCAL GOVERNMENT            |                       |                              |           |                                  |         |                   |         |                  |           |
| COUNTY PURPOSES             |                       |                              |           |                                  |         |                   |         |                  |           |
| General                     | \$28,157,530          | 20.829                       | \$586,493 | 0.000                            | \$0     | 0.000             | \$0     | 20.829           | \$586,493 |
| Road And Bridge             | \$28,157,530          | 8.000                        | \$225,260 | 0.000                            | \$0     | 0.000             | \$0     | 8.000            | \$225,260 |
| Public Welfare              | \$28,157,530          | 1.000                        | \$28,158  | 0.000                            | \$0     | 0.000             | \$0     | 1.000            | \$28,158  |

|                  |              |        |           |       |     |       |     |        |           |
|------------------|--------------|--------|-----------|-------|-----|-------|-----|--------|-----------|
| Contingent Fund  | \$28,157,530 | .250   | \$7,039   | 0.000 | \$0 | 0.000 | \$0 | .250   | \$7,039   |
| Public Hospital  | \$28,157,530 | 0.000  | \$0       | 0.000 | \$0 | 0.000 | \$0 | 3.000  | \$84,473  |
| TOTAL            | \$28,157,530 | 33.079 | \$931,423 | 0.000 | \$0 | 0.000 | \$0 | 33.079 | \$931,423 |
| CITIES AND TOWNS |              |        |           |       |     |       |     |        |           |
| Julesburg        | \$3,934,490  | 40.886 | \$160,866 | 0.000 | \$0 | 0.000 | \$0 | 40.886 | \$160,866 |
| Ovid             | \$691,570    | 29.625 | \$20,488  | 0.000 | \$0 | 0.000 | \$0 | 29.625 | \$20,488  |
| Sedgwick         | \$333,720    | 36.020 | \$12,021  | 0.000 | \$0 | 0.000 | \$0 | 36.020 | \$12,021  |
| TOTAL            | \$4,959,780  | XXX    | \$193,374 | XXX   | \$0 | XXX   | \$0 | XXX    | \$193,374 |

|   | ASSESSED VALUATION | GENERAL OPERATING         |          | BOND REDEMPTION        |         | CAPITAL/SPECIAL* |         | TOTAL |          |
|---|--------------------|---------------------------|----------|------------------------|---------|------------------|---------|-------|----------|
|   |                    | TEMPORARY TAX CREDIT LEVY | REVENUE  | CONTRACTUAL OBLIGATION | REVENUE | ABATEMENT        | REVENUE |       |          |
| LOCAL IMPROVEMENT AND SERVICE DISTRICTS |                    |                           |          |                        |         |                  |         |       |          |
| FIRE DISTRICTS                          |                    |                           |          |                        |         |                  |         |       |          |
| Fairy Dell Fire Prot                    | \$1,739,510        | 2.214                     | \$3,851  | 0.000                  | \$0     | 0.000            | \$0     | 2.214 | \$3,851  |
| Haxtun Fire Prot                        | \$291,270          | 1.404                     | \$409    | 0.000                  | \$0     | 0.000            | \$0     | 1.404 | \$409    |
| Holyoke Fire Prot                       | \$1,257,090        | 1.745                     | \$2,194  | 0.000                  | \$0     | 0.000            | \$0     | 1.745 | \$2,194  |
| Julesburg Fire Prot                     | \$6,486,790        | 1.521                     | \$9,866  | 0.000                  | \$0     | 0.000            | \$0     | 1.521 | \$9,866  |
| Ovid Fire                               | \$7,303,190        | 1.850                     | \$13,511 | 0.000                  | \$0     | 0.000            | \$0     | 1.850 | \$13,511 |
| Sedgwick Fire Prot                      | \$4,398,300        | 1.428                     | \$6,281  | 0.000                  | \$0     | 0.000            | \$0     | 1.428 | \$6,281  |
| TOTAL                                   | \$21,476,150       | XXX                       | \$36,112 | XXX                    | \$0     | XXX              | \$0     | XXX   | \$36,112 |

CERTIFICATION OF LEVIES AND REVENUES  
As of January 1, 1996

Sedgwick County

|  | ASSESSED VALUATION  | GENERAL OPERATING         |                 | BOND REDEMPTION        |              | CAPITAL/SPECIAL* |            | TOTAL           |
|--|---------------------|---------------------------|-----------------|------------------------|--------------|------------------|------------|-----------------|
|  |                     | TEMPORARY TAX CREDIT LEVY | REVENUE         | CONTRACTUAL OBLIGATION | REVENUE DATE | ABATEMENT        | REVENUE    |                 |
| <b>CEMETERY DISTRICTS</b>                            |                     |                           |                 |                        |              |                  |            |                 |
| Julesburg Cemetery                                   | \$14,799,480        | .800                      | \$11,840        | 0.000                  | \$0          | 0.000            | \$0        | \$11,840        |
|  |                     | 0.000                     | \$0             | 0.000                  | \$0          | 0.000            | \$0        |                 |
| Ovid Cemetery  | \$7,506,870         | .641                      | \$4,812         | 0.000                  | \$0          | 0.000            | \$0        | \$4,812         |
|  |                     | 0.000                     | \$0             | 0.000                  | \$0          | 0.000            | \$0        |                 |
| Sedgwick Cemetery                                    | \$5,851,180         | .350                      | \$2,048         | 0.000                  | \$0          | 0.000            | \$0        | \$2,048         |
|  |                     | 0.000                     | \$0             | 0.000                  | \$0          | 0.000            | \$0        |                 |
| <b>TOTAL</b>   | <b>\$28,157,530</b> | <b>XXX</b>                | <b>\$18,699</b> | <b>XXX</b>             | <b>\$0</b>   | <b>XXX</b>       | <b>\$0</b> | <b>\$18,699</b> |
|  |                     | <b>XXX</b>                | <b>\$0</b>      | <b>XXX</b>             | <b>\$0</b>   | <b>XXX</b>       | <b>\$0</b> |                 |
| <b>WATER CONSERVANCY DISTRICTS</b>                   |                     |                           |                 |                        |              |                  |            |                 |
| Lower South Platte Water                             | \$12,022,080        | .500                      | \$6,011         | 0.000                  | \$0          | 0.000            | \$0        | \$6,011         |
| Cons   |                     | 0.000                     | \$0             | 0.000                  | \$0          | 0.000            | \$0        |                 |
| Northern Colorado Water                              | \$12,447,030        | 1.000                     | \$12,447        | 0.000                  | \$0          | 0.000            | \$0        | \$12,447        |
| Conservancy [1]                                      |                     | 0.000                     | \$0             | 0.000                  | \$0          | 0.000            | \$0        |                 |
| Sedgwick-Sand Draw Water                             | \$3,412,580         | .758                      | \$2,587         | 0.000                  | \$0          | 0.000            | \$0        | \$2,587         |
| Cons   |                     | 0.000                     | \$0             | 0.000                  | \$0          | 0.000            | \$0        |                 |
| <b>TOTAL</b>   | <b>\$27,881,690</b> | <b>XXX</b>                | <b>\$21,045</b> | <b>XXX</b>             | <b>\$0</b>   | <b>XXX</b>       | <b>\$0</b> | <b>\$21,045</b> |
|  |                     | <b>XXX</b>                | <b>\$0</b>      | <b>XXX</b>             | <b>\$0</b>   | <b>XXX</b>       | <b>\$0</b> |                 |
| <b>OTHER DISTRICTS</b>                               |                     |                           |                 |                        |              |                  |            |                 |
| Marks Butte Grdwater Mgmt                            | \$11,612,270        | .347                      | \$4,029         | 0.000                  | \$0          | 0.000            | \$0        | \$4,029         |
| [2]  |                     | 0.000                     | \$0             | 0.000                  | \$0          | 0.000            | \$0        |                 |
| <b>TOTAL LOCAL IMPROVEMENT AND SERVICE DISTRICTS</b> | <b>\$89,127,640</b> | <b>XXX</b>                | <b>\$79,886</b> | <b>XXX</b>             | <b>\$0</b>   | <b>XXX</b>       | <b>\$0</b> | <b>\$79,886</b> |
|  |                     | <b>XXX</b>                | <b>\$0</b>      | <b>XXX</b>             | <b>\$0</b>   | <b>XXX</b>       | <b>\$0</b> |                 |

[1] Contractual Obligation w/Fed Govt [2] Also levies \$.75/acre foot

SUMMARY OF LEVIES AND REVENUES

| TYPE OF LEVY              | ASSESSED VALUATION | GENERAL OPERATING TEMP TAX CREDIT REVENUE | BOND REDEMPTION CONTRACTUAL OBLIGATION REVENUE | OVERRIDES TRANSPORTATION REVENUE | OTHER* REVENUE | TOTAL REVENUES |
|---------------------------|--------------------|---|--|----------------------------------|----------------|----------------|
| SCHOOLS                   |                    |   |  |                                  |                |                |
| Districts                 | \$28,157,530       | \$1,024,289                               | \$3,047  | \$0                              | \$3            | \$1,027,339    |
|                           |                    | \$0                                       | \$0  | \$0                              |                |                |
| LOCAL GOVERNMENT          |                    |   |  |                                  |                |                |
| Countries                 | \$28,157,530       | \$931,423                                 | \$0  | ////////                         | \$0            | \$931,423      |
|                           |                    | \$0                                       | \$0  | ////////                         |                |                |
| Cities and Towns          | \$4,959,780        | \$193,374                                 | \$0  | ////////                         | \$0            | \$193,374      |
|                           |                    | \$0                                       | \$0  | ////////                         |                |                |
| Local Improv. & Service   | \$89,127,640       | \$79,886                                  | \$0  | ////////                         | \$0            | \$79,886       |
|                           |                    | \$0                                       | \$0  | ////////                         |                |                |
| Sub-Total Local Gov't     | XXX                | \$1,204,682                               | \$0  | ////////                         | \$0            | \$1,204,682    |
|                           |                    | \$0                                       | \$0  | ////////                         |                |                |
| TOTAL VALUATION & REVENUE | \$28,157,530       | \$2,228,971                               | \$3,047  | \$0                              | \$3            | \$2,232,021    |
|                           |                    | \$0                                       | \$0  | \$0                              |                |                |

\* See detail for specific fund type and name.

CERTIFICATION OF LEVIES AND REVENUES  
As of January 1, 1996

Summit County

| District Number<br>and Name | GENERAL FUND          |                              | BOND REDEMPTION |                                 | OVERRIDES   |                        | ADA-ASBESTOS/SPECIAL* |                   | TOTAL     |        |
|-----------------------------|-----------------------|------------------------------|-----------------|---------------------------------|-------------|------------------------|-----------------------|-------------------|-----------|--------|
|                             | ASSESSED<br>VALUATION | TEMPORARY TAX CREDIT<br>LEVY | REVENUE         | CONTRACTUAL OBLIGATION-<br>LEVY | REVENUE     | TRANSPORTATION<br>LEVY | REVENUE               | ABATEMENT<br>LEVY | REVENUE   | LEVY   |
| SCHOOL DISTRICTS            |                       |                              |                 |                                 |             |                        |                       |                   |           |        |
| 1343 (1) (2)                | \$2,565,770           | 32.608                       | \$83,665        | 2.530                           | \$6,491     | 0.000                  | \$0                   | 0.000             | \$0       | 35.172 |
| West Grand 1 J              |                       | 0.000                        | \$0             | 0.000                           | \$0         | 0.000                  | \$0                   | .034              | \$87      |        |
| 3000                        | \$547,608,580         | 21.871                       | \$11,976,747    | 9.629                           | \$5,272,923 | 0.000                  | \$0                   | 0.000             | \$0       | 33.110 |
| Summit RE 1                 |                       | 0.000                        | \$0             | 0.000                           | \$0         | 0.000                  | \$0                   | 1.610             | \$881,650 |        |
| TOTAL                       | \$550,174,350         | XXX                          | \$12,060,412    | XXX                             | \$5,279,414 | XXX                    | \$0                   | XXX               | \$0       | XXX    |
|                             |                       | XXX                          | \$0             | XXX                             | \$0         | XXX                    | \$0                   | XXX               | \$881,737 |        |

(2) 1342 - Eagle

(1) 1341 - Grand

| LOCAL GOVERNMENT<br>COUNTY PURPOSES | GENERAL OPERATING     |                              | BOND REDEMPTION |                                 | CAPITAL/SPECIAL* |                   | TOTAL    |        |
|-------------------------------------|-----------------------|------------------------------|-----------------|---------------------------------|------------------|-------------------|----------|--------|
|                                     | ASSESSED<br>VALUATION | TEMPORARY TAX CREDIT<br>LEVY | REVENUE         | CONTRACTUAL OBLIGATION-<br>LEVY | REVENUE          | ABATEMENT<br>LEVY | REVENUE  | LEVY   |
| General                             | \$550,174,350         | 7.492                        | \$4,121,906     | 0.000                           | \$0              | 0.000             | \$0      | 7.515  |
| Road And Bridge                     | \$550,174,350         | 1.986                        | \$1,092,646     | 0.000                           | \$0              | .023              | \$12,654 | 1.986  |
| Public Welfare                      | \$550,174,350         | .282                         | \$155,149       | 0.000                           | \$0              | 0.000             | \$0      | .282   |
| Capital Expenditures                | \$550,174,350         | 1.966 (1)                    | \$1,081,643     | 0.000                           | \$0              | 0.000             | \$0      | 1.966  |
| Library                             | \$550,174,350         | .788                         | \$433,537       | 0.000                           | \$0              | 0.000             | \$0      | .788   |
| TOTAL                               | \$550,174,350         | 12.514                       | \$6,884,882     | 0.000                           | \$0              | 0.000             | \$0      | 12.537 |
|                                     |                       | 0.000                        | \$0             | 0.000                           | \$0              | .023              | \$12,654 |        |

(1) Per 30-25-202(1-4) 1984



| CITIES AND TOWNS | ASSESSED VALUATION | GENERAL OPERATING TEMPORARY TAX CREDIT LEVY | REVENUE     | LEVY  | BOND REDEMPTION- CONTRACTUAL OBLIGATION- REVENUE | DATE | TERM | LEVY  | ABATEMENT REVENUE | LEVY   | TOTAL REVENUE |
|------------------|--------------------|---|-------------|-------|--|------|------|-------|-------------------|--------|---------------|
| Blue River       | \$15,148,010       | 12.230                                      | \$185,260   | 0.000 | \$0  |      |      | 0.000 | \$0               | 12.250 | \$185,563     |
| Breckenridge     | \$124,054,330      | 0.000                                       | \$0         | 0.000 | \$0  |      |      | .020  | \$303             | 6.420  | \$796,429     |
| Dillon           | \$24,246,760       | 6.420                                       | \$796,429   | 0.000 | \$0  |      |      | 0.000 | \$0               | 11.128 | \$269,818     |
| Frisco           | \$55,484,310       | 0.000                                       | \$0         | 0.000 | \$81,687   |      |      | 0.000 | \$0               | .874   | \$48,493      |
| Montezuma        | \$550,940          | 7.759                                       | \$188,131   | 3.369 | \$0  |      |      | 0.000 | \$0               | 4.632  | \$2,552       |
| Silverthorne     | \$45,790,920       | 0.000                                       | \$0         | 0.000 | \$0  |      |      | 0.000 | \$0               | 0.000  | \$0           |
| TOTAL            | \$265,275,270      | XXX   | \$1,220,865 | XXX   | \$81,687   |      |      | XXX   | \$0               | XXX    | \$1,302,855   |

| JUNIOR COLLEGES      | ASSESSED VALUATION | GENERAL OPERATING TEMPORARY TAX CREDIT LEVY | REVENUE     | LEVY  | BOND REDEMPTION- CONTRACTUAL OBLIGATION- REVENUE | DATE | TERM | LEVY  | ABATEMENT REVENUE | LEVY  | TOTAL REVENUE |
|----------------------|--------------------|---|-------------|-------|--|------|------|-------|-------------------|-------|---------------|
| Colorado Mtn College | \$547,608,580      | 3.997                                       | \$2,188,791 | 0.000 | \$0  |      |      | 0.000 | \$0               | 3.997 | \$2,188,791   |
|                      |                    | 0.000                                       | \$0         | 0.000 | \$0  |      |      | 0.000 | \$0               |       | \$0           |

| LOCAL IMPROVEMENT AND SERVICE DISTRICTS | ASSESSED VALUATION | GENERAL OPERATING TEMPORARY TAX CREDIT LEVY | REVENUE   | LEVY   | BOND REDEMPTION- CONTRACTUAL OBLIGATION- REVENUE | DATE    | TERM   | LEVY  | ABATEMENT REVENUE | LEVY   | TOTAL REVENUE |
|---|--------------------|---|-----------|--------|--|---------|--------|-------|-------------------|--------|---------------|
| Buffalo Mountain Metro                  | \$21,449,650       | 9.589                                       | \$205,681 | 8.411  | \$180,413  | 7/1/91  | 14yrs. | 0.000 | \$0               | 18.000 | \$386,094     |
| Copper Mountain Consolidated Metro [1]  | \$23,342,500       | 0.000                                       | \$0       | 0.000  | \$0  |         |        | 0.000 | \$0               | 31.975 | \$746,376     |
|   |                    | 5.922                                       | \$138,234 | 9.033  | \$210,853  | 1995    | 15yrs. | 0.000 | \$0               | 31.975 | \$746,376     |
|   |                    | 0.000                                       | \$0       | 17.020 | \$397,289  | 1995    | 17yrs. | 0.000 | \$0               |        | \$0           |
| Corinthian Hill Metro                   | \$3,302,140        | 12.496                                      | \$41,264  | 0.000  | \$0  |         |        | 0.000 | \$0               | 12.496 | \$41,264      |
| Dillon Valley Metro                     | \$10,744,400       | 0.000                                       | \$0       | 0.000  | \$0  |         |        | 0.000 | \$0               | 8.790  | \$94,443      |
| Eagle's Nest Metro                      | \$6,754,030        | 8.787                                       | \$94,411  | 0.000  | \$0  |         |        | 0.000 | \$0               |        | \$0           |
|   |                    | 0.000                                       | \$0       | 0.000  | \$0  |         |        | .003  | \$32              | 39.000 | \$263,407     |
| Hamilton Creek Metro                    | \$2,970,750        | 10.366                                      | \$70,012  | 28.634 | \$193,395  | 1993    | 22yrs. | 0.000 | \$0               | 40.000 | \$118,830     |
|   |                    | 0.000                                       | \$0       | 0.000  | \$0  |         |        | 0.000 | \$0               |        | \$0           |
|   |                    | 0.000                                       | \$0       | 40.000 | \$118,830  | 7/15/85 | 19yrs. | 0.000 | \$0               | 40.000 | \$118,830     |
|   |                    | 0.000                                       | \$0       | 0.000  | \$0  |         |        | 0.000 | \$0               |        | \$0           |

CERTIFICATION OF LEVIES AND REVENUES  
As of January 1, 1996

Summit County

| METROPOLITAN DISTRICTS cont'd | ASSESSED VALUATION | GENERAL OPERATING         |             | BOND REDEMPTION        |              | CAPITAL/SPECIAL* |           | TOTAL   |         |             |
|-------------------------------|--------------------|---------------------------|-------------|------------------------|--------------|------------------|-----------|---------|---------|-------------|
|                               |                    | TEMPORARY TAX CREDIT LEVY | REVENUE     | CONTRACTUAL OBLIGATION | REVENUE DATE | TERM LEVY        | ABATEMENT |         | REVENUE |             |
| Shan's Nest Metro             | \$236,370          | 5.000                     | \$1,182     | 2.500                  | \$591        | 1995             | 0.000     | \$0     | 20.000  | \$4,727     |
|                               |                    | 0.000                     | \$0         | 2.500                  | \$591        | 1995             | 0.000     | \$0     |         |             |
|                               |                    |                           |             | 10.000                 | \$2,364      |                  | 20yrs.    |         |         |             |
|                               |                    |                           |             | 0.000                  | \$0          |                  |           |         |         |             |
| Willow Brook Metro            | \$2,806,580        | 31.526                    | \$88,480    | 9.474                  | \$26,590     | 3/3/92           | 0.000     | \$0     | 41.000  | \$115,070   |
|                               |                    | 0.000                     | \$0         | 0.000                  | \$0          |                  | 0.000     | \$0     |         |             |
| TOTAL                         | \$71,606,420       | XXX                       | \$639,264   | XXX                    | \$1,130,915  |                  | XXX       | \$0     | XXX     | \$1,770,211 |
|                               |                    | XXX                       | \$0         | XXX                    | \$0          |                  | XXX       | \$32    |         |             |
| FIRE DISTRICTS                |                    |                           |             |                        |              |                  |           |         |         |             |
| Dillon Fire Prot              | \$25,272,040       | 6.702                     | \$169,373   | 5.935                  | \$149,990    | 3/1/92           | 0.000     | \$0     | 12.668  | \$319,641   |
|                               |                    | 0.000                     | \$0         | 0.000                  | \$0          |                  | .011      | \$278   |         |             |
| Frisco Fire Prot              | \$61,612,870       | 6.821                     | \$420,261   | 2.460                  | \$151,568    | 3/1/91           | 0.000     | \$0     | 9.311   | \$573,677   |
|                               |                    | 0.000                     | \$0         | 0.000                  | \$0          |                  | .030      | \$1,848 |         |             |
| Red, White & Blue Fire Prot   | \$226,571,780      | 5.612                     | \$1,271,521 | 0.000                  | \$0          |                  | 0.000     | \$0     | 5.626   | \$1,274,693 |
|                               |                    | 0.000                     | \$0         | 0.000                  | \$0          |                  | .014      | \$3,172 |         |             |
| Silverthorne Fire Prot        | \$84,824,990       | 5.612                     | \$476,038   | .654                   | \$55,476     | 7/15/88          | 0.000     | \$0     | 6.270   | \$531,853   |
|                               |                    | 0.000                     | \$0         | 0.000                  | \$0          |                  | .004      | \$339   |         |             |
| Snake River Fire Prot         | \$91,222,760       | 6.449                     | \$588,296   | 1.107                  | \$100,984    | 2/23/95          | 0.000     | \$0     | 8.196   | \$747,662   |
|                               |                    | 0.000                     | \$0         | .640                   | \$58,383     | 1993             | 0.000     | \$0     |         |             |
|                               |                    |                           |             | 0.000                  | \$0          |                  |           |         |         |             |
| TOTAL                         | \$489,504,440      | XXX                       | \$2,925,489 | XXX                    | \$516,399    |                  | XXX       | \$0     | XXX     | \$3,447,525 |
|                               |                    | XXX                       | \$0         | XXX                    | \$0          |                  | XXX       | \$5,638 |         |             |
| SANITATION DISTRICTS          |                    |                           |             |                        |              |                  |           |         |         |             |
| Breckenridge Sanitation       | \$161,438,210      | 0.000                     | \$0         | 0.000                  | \$0          |                  | 0.000     | \$0     | 0.000   | \$0         |
|                               |                    | 0.000                     | \$0         | 0.000                  | \$0          |                  | 0.000     | \$0     |         |             |

|                          |                 |       |             |        |             |      |        |       |         |        |             |
|--------------------------|-----------------|-------|-------------|--------|-------------|------|--------|-------|---------|--------|-------------|
| Frisco Sanitation        | \$54,661,400    | 1.640 | \$89,645    | 6.420  | \$350,926   | 1992 | 10yrs. | 0.000 | \$0     | 8.060  | \$440,571   |
|                          |                 | 0.000 | \$0         | 0.000  | \$0         |      |        | 0.000 | \$0     |        |             |
| Frisco Sanitation Bond   | \$20,280        | 0.000 | \$0         | 6.420  | \$130       | 1992 | 10yrs. | 0.000 | \$0     | 6.420  | \$130       |
| Only                     |                 | 0.000 | \$0         | 0.000  | \$0         |      |        | 0.000 | \$0     |        |             |
| -----                    |                 |       |             |        |             |      |        |       |         |        |             |
| TOTAL                    | \$216,099,610   | XXX   | \$89,645    | XXX    | \$351,056   |      |        | XXX   | \$0     | XXX    | \$440,701   |
|                          |                 | XXX   | \$0         | XXX    | \$0         |      |        | XXX   | \$0     |        |             |
| -----                    |                 |       |             |        |             |      |        |       |         |        |             |
| WATER DISTRICTS          |                 |       |             |        |             |      |        |       |         |        |             |
| Blue River Water [2]     | \$24,216,940    | 0.000 | \$0         | 0.000  | \$0         |      |        | 0.000 | \$0     | 0.000  | \$0         |
|                          |                 | 0.000 | \$0         | 0.000  | \$0         |      |        | 0.000 | \$0     |        |             |
| East Dillon Water        | \$18,720,650    | 0.000 | \$0         | 6.663  | \$124,736   | 1990 | 12yrs. | 0.000 | \$0     | 6.663  | \$124,736   |
|                          |                 | 0.000 | \$0         | 0.000  | \$0         |      |        | 0.000 | \$0     |        |             |
| Loveland Pass Village    | \$0             | 0.000 | \$0         | 0.000  | \$0         |      |        | 0.000 | \$0     | 0.000  | \$0         |
| Water [3]                |                 | 0.000 | \$0         | 0.000  | \$0         |      |        | 0.000 | \$0     |        |             |
| Snake River Water [4]    | \$48,153,840    | 0.000 | \$0         | 12.030 | \$579,291   | 1988 | 17yrs. | 0.000 | \$0     | 12.030 | \$579,291   |
|                          |                 | 0.000 | \$0         | 0.000  | \$0         |      |        | 0.000 | \$0     |        |             |
| -----                    |                 |       |             |        |             |      |        |       |         |        |             |
| TOTAL                    | \$91,091,430    | XXX   | \$0         | XXX    | \$704,026   |      |        | XXX   | \$0     | XXX    | \$704,026   |
|                          |                 | XXX   | \$0         | XXX    | \$0         |      |        | XXX   | \$0     |        |             |
| -----                    |                 |       |             |        |             |      |        |       |         |        |             |
| OTHER DISTRICTS          |                 |       |             |        |             |      |        |       |         |        |             |
| Colorado River Water     | \$550,174,350   | .383  | \$210,717   | 0.000  | \$0         |      |        | 0.000 | \$0     | .383   | \$210,717   |
| Conservancy              |                 | 0.000 | \$0         | 0.000  | \$0         |      |        | 0.000 | \$0     |        |             |
| Kremmling Memorial       | \$7,256,080     | 8.583 | \$62,279    | 0.000  | \$0         |      |        | 0.000 | \$0     | 8.583  | \$62,279    |
| Hospital                 |                 | 0.000 | \$0         | 0.000  | \$0         |      |        | 0.000 | \$0     |        |             |
| Middle Park Water        | \$550,174,350   | .135  | \$74,274    | 0.000  | \$0         |      |        | 0.000 | \$0     | .135   | \$74,274    |
| Conservancy              |                 | 0.000 | \$0         | 0.000  | \$0         |      |        | 0.000 | \$0     |        |             |
| Woodmoor At Breckenridge | \$6,256,920     | 0.000 | \$0         | 0.000  | \$0         |      |        | 0.000 | \$0     | 0.000  | \$0         |
| Water [5]                |                 | 0.000 | \$0         | 0.000  | \$0         |      |        | 0.000 | \$0     |        |             |
| -----                    |                 |       |             |        |             |      |        |       |         |        |             |
| TOTAL                    | \$1,113,861,700 | XXX   | \$347,269   | XXX    | \$0         |      |        | XXX   | \$0     | XXX    | \$347,269   |
|                          |                 | XXX   | \$0         | XXX    | \$0         |      |        | XXX   | \$0     |        |             |
| -----                    |                 |       |             |        |             |      |        |       |         |        |             |
| TOTAL LOCAL IMPROVEMENT  | \$1,982,163,600 | XXX   | \$4,001,667 | XXX    | \$2,702,397 |      |        | XXX   | \$0     | XXX    | \$6,709,733 |
| AND SERVICE DISTRICTS    |                 | XXX   | \$0         | XXX    | \$0         |      |        | XXX   | \$5,670 |        |             |

[1] Cnsltd w/Copper Mtn WRS [2] Dslvd within 30 days of certifying.

[3] Dissolved 12/31/95; included in Snak [4] Includes Loveland Pass Water [5] Changed to just water 1995.


CERTIFICATION OF LEVIES AND REVENUES  
As of January 1, 1996

Summit County

SUMMARY OF LEVIES AND REVENUES

| TYPE OF LEVY                         | ASSESSED VALUATION | GENERAL OPERATING TEMP TAX CREDIT REVENUE | BOND REDEMPTION CONTRACTUAL OBLIGATION REVENUE | OVERRIDES TRANSPORTATION REVENUE | OTHER* REVENUE | TOTAL REVENUES |
|--------------------------------------|--------------------|---|--|----------------------------------|----------------|----------------|
| <b>SCHOOLS</b>                       |                    |   |  |                                  |                |                |
| Districts                            | \$550,174,350      | \$12,060,412                              | \$5,279,414                                    | \$0                              | \$881,737      | \$18,221,563   |
| Junior Colleges                      | \$547,608,580      | \$0                                       | \$0  | \$0                              | \$0            | \$2,188,791    |
|                                      |                    | \$2,188,791                               | \$0  | ////////                         |                |                |
|                                      |                    | \$0                                       | \$0  | ////////                         |                |                |
| Sub-Total Schools                    | XXX                | \$14,249,203                              | \$5,279,414                                    | \$0                              | \$881,737      | \$20,410,355   |
|                                      |                    | \$0                                       | \$0  |                                  |                |                |
| <b>LOCAL GOVERNMENT</b>              |                    |   |  |                                  |                |                |
| Countries                            | \$550,174,350      | \$6,884,882                               | \$0  | ////////                         | \$12,654       | \$6,897,536    |
| Cities and Towns                     | \$265,275,270      | \$1,220,865                               | \$81,687                                       | ////////                         | \$303          | \$1,302,855    |
| Local Improv. & Service              | \$1,982,163,600    | \$4,001,667                               | \$2,702,397                                    | ////////                         | \$5,670        | \$6,709,733    |
|                                      |                    | \$0                                       | \$0  | ////////                         |                |                |
| Sub-Total Local Gov't                | XXX                | \$12,107,413                              | \$2,784,084                                    | ////////                         | \$18,627       | \$14,910,124   |
|                                      |                    | \$0                                       | \$0  | ////////                         |                |                |
| <b>TOTAL VALUATION &amp; REVENUE</b> | \$550,174,350      | \$26,356,617                              | \$8,063,499                                    | \$0                              | \$900,364      | \$35,320,479   |
|                                      |                    | \$0                                       | \$0  |                                  |                |                |

\* See detail for specific fund type and name.



CERTIFICATION OF LEVIES AND REVENUES  
As of January 1, 1996

Teller County

| District Number<br>and Name | ASSESSED<br>VALUATION | GENERAL FUND                 |                    | BOND REDEMPTION                 |                    | OVERRIDES              |            | ADA-ASBESTOS/SPECIAL* |            | TOTAL<br>REVENUE |             |
|-----------------------------|-----------------------|------------------------------|--------------------|---------------------------------|--------------------|------------------------|------------|-----------------------|------------|------------------|-------------|
|                             |                       | TEMPORARY TAX CREDIT<br>LEVY | REVENUE            | CONTRACTUAL OBLIGATION-<br>LEVY | REVENUE            | TRANSPORTATION<br>LEVY | REVENUE    | ABATEMENT<br>LEVY     | REVENUE    |                  |             |
| SCHOOL DISTRICTS            |                       |                              |                    |                                 |                    |                        |            |                       |            |                  |             |
| 3010                        | \$88,087,480          | 18.693                       | \$1,646,619        | 4.047                           | \$356,490          | 0.000                  | \$0        | 0.000                 | \$0        | 22.740           | \$2,003,109 |
| Cripple Creek-Victor RE 1   | \$102,420,350         | 0.000                        | \$0                | 0.000                           | \$0                | 0.000                  | \$0        | 0.000                 | \$0        |                  |             |
| 3020                        |                       | 38.426                       | \$3,935,604        | 13.959                          | \$1,429,686        | 0.000                  | \$0        | 0.000                 | \$0        | 52.385           | \$5,365,290 |
| Woodland Park RE 2          |                       | 0.000                        | \$0                | 0.000                           | \$0                | 0.000                  | \$0        | 0.000                 | \$0        |                  |             |
| TOTAL                       | \$190,507,830         | XXX<br>XXX                   | \$5,582,224<br>\$0 | XXX<br>XXX                      | \$1,786,176<br>\$0 | XXX<br>XXX             | \$0<br>\$0 | XXX<br>XXX            | \$0<br>\$0 | XXX<br>XXX       | \$7,368,399 |

| LOCAL GOVERNMENT<br>COUNTY PURPOSES | ASSESSED<br>VALUATION | GENERAL OPERATING            |                           | BOND REDEMPTION                 |                   | CAPITAL/SPECIAL*        |                   | TOTAL<br>REVENUE |             |
|-------------------------------------|-----------------------|------------------------------|---------------------------|---------------------------------|-------------------|-------------------------|-------------------|------------------|-------------|
|                                     |                       | TEMPORARY TAX CREDIT<br>LEVY | REVENUE                   | CONTRACTUAL OBLIGATION-<br>LEVY | REVENUE           | ABATEMENT<br>LEVY       | REVENUE           |                  |             |
| General                             | \$190,507,830         | 11.874<br>(.505)             | \$2,262,090<br>(\$96,206) | 0.000<br>0.000                  | \$0<br>\$0        | 0.000<br>0.000          | \$0<br>\$0        | 11.369           | \$2,165,884 |
| Road And Bridge                     | \$190,507,830         | 1.355                        | \$258,138                 | 0.000                           | \$0               | 0.000                   | \$0               | 1.355            | \$258,138   |
| Public Welfare                      | \$190,507,830         | 0.000<br>1.404<br>0.000      | \$0<br>\$267,473<br>\$0   | 0.000<br>0.000<br>0.000         | \$0<br>\$0<br>\$0 | 0.000<br>0.000<br>0.000 | \$0<br>\$0<br>\$0 | 1.404            | \$267,473   |
| TOTAL                               | \$190,507,830         | 14.633<br>(.505)             | \$2,787,701<br>(\$96,206) | 0.000<br>0.000                  | \$0<br>\$0        | 0.000<br>0.000          | \$0<br>\$0        | 14.128           | \$2,691,495 |

| CITIES AND TOWNS     | ASSESSED<br>VALUATION | GENERAL OPERATING            |          | BOND REDEMPTION                 |         | CAPITAL/SPECIAL*  |         | TOTAL<br>REVENUE |          |
|----------------------|-----------------------|------------------------------|----------|---------------------------------|---------|-------------------|---------|------------------|----------|
|                      |                       | TEMPORARY TAX CREDIT<br>LEVY | REVENUE  | CONTRACTUAL OBLIGATION-<br>LEVY | REVENUE | ABATEMENT<br>LEVY | REVENUE |                  |          |
| Cripple Creek        | \$47,598,610          | 1.610                        | \$76,634 | 0.000                           | \$0     | 0.000             | \$0     | 1.610            | \$76,634 |
| Green Mountain Falls | \$277,720             | 14.588                       | \$4,051  | 0.000                           | \$0     | 0.000             | \$0     | 14.588           | \$4,051  |
| TOTAL                | \$47,598,610          | 16.198                       | \$80,685 | 0.000                           | \$0     | 0.000             | \$0     | 16.198           | \$80,685 |

|               | ASSESSED VALUATION | TEMPORARY TAX CREDIT | REVENUE   | LEVY  | BOND REDEMPTION CONTRACTUAL OBLIGATION | REVENUE | LEVY  | TERM | REVENUE | LEVY  | TOTAL REVENUE |
|---------------|--------------------|----------------------|-----------|-------|--|---------|-------|------|---------|-------|---------------|
| Victor        | \$2,442,350        |                      | \$43,445  | 0.000 | \$0                                    | \$0     | 0.000 |      | \$0     | 0.000 | \$43,445      |
|               |                    |                      | \$0       | 0.000 | \$0                                    | \$0     | 0.000 |      | \$0     | 0.000 | \$0           |
| Woodland Park | \$37,139,350       |                      | \$603,477 | 0.000 | \$0                                    | \$0     | 0.000 |      | \$0     | 0.000 | \$603,477     |
|               |                    |                      | \$0       | 0.000 | \$0                                    | \$0     | 0.000 |      | \$0     | 0.000 | \$0           |
| TOTAL         | \$87,458,030       |                      | \$727,607 | XXX   | \$0                                    | \$0     | XXX   |      | \$0     | XXX   | \$727,607     |
|               |                    |                      | \$0       | XXX   | \$0                                    | \$0     | XXX   |      | \$0     | XXX   | \$0           |

CAPITAL/SPECIAL\*

BOND REDEMPTION\*

GENERAL OPERATING

TEMPORARY TAX CREDIT

ABATEMENT

|   | ASSESSED VALUATION | TEMPORARY TAX CREDIT | REVENUE    | LEVY  | BOND REDEMPTION CONTRACTUAL OBLIGATION | REVENUE  | LEVY  | TERM | REVENUE | LEVY  | TOTAL REVENUE |
|---|--------------------|----------------------|------------|-------|--|----------|-------|------|---------|-------|---------------|
| LOCAL IMPROVEMENT AND SERVICE DISTRICTS |                    |                      |            |       |  |          |       |      |         |       |               |
| FIRE DISTRICTS                          |                    |                      |            |       |  |          |       |      |         |       |               |
| Florissant/Divide Fire Prot.            | \$39,761,470       |                      | \$119,284  | 0.000 | \$0                                    | \$0      | 0.000 |      | \$0     | 0.000 | \$119,284     |
|   |                    |                      | (\$13,439) | 0.000 | \$0                                    | \$0      | 0.000 |      | \$398   | 0.000 | \$106,243     |
| Four Mile Fire Prot                     | \$15,114,920       |                      | \$82,376   | 0.000 | \$0                                    | \$0      | 0.000 |      | \$0     | 0.000 | \$82,376      |
|   |                    |                      | (\$13,603) | 0.000 | \$0                                    | \$0      | 0.000 |      | \$0     | 0.000 | \$68,773      |
| Green Mountain Falls-Chipita Prot       | \$525,220          |                      | \$3,456    | 0.000 | \$0                                    | \$0      | 0.000 |      | \$0     | 0.000 | \$3,456       |
|   |                    |                      | \$0        | 0.000 | \$0                                    | \$0      | 0.000 |      | \$211   | 0.000 | \$3,667       |
| Mountain Communities Fire Protection    | \$1,726,250        |                      | \$14,815   | 0.000 | \$0                                    | \$0      | 0.000 |      | \$0     | 0.000 | \$14,815      |
|   |                    |                      | (\$1,517)  | 0.000 | \$0                                    | \$0      | 0.000 |      | \$0     | 0.000 | \$13,297      |
| Northeast Teller County Fire Prot [1]   | \$63,514,630       |                      | \$490,460  | .883  | \$56,083                               | \$56,083 | 0.000 |      | \$0     | 0.000 | \$546,543     |
|   |                    |                      | \$0        | 0.000 | \$0                                    | \$0      | 0.000 |      | \$0     | 0.000 | \$0           |
| TOTAL                                   | \$120,642,490      |                      | \$710,391  | XXX   | \$56,083                               | \$56,083 | XXX   |      | \$0     | XXX   | \$738,523     |
|   |                    |                      | (\$28,560) | XXX   | \$0                                    | \$0      | XXX   |      | \$609   | XXX   | \$738,523     |

|                          | ASSESSED VALUATION | TEMPORARY TAX CREDIT | REVENUE   | LEVY   | BOND REDEMPTION CONTRACTUAL OBLIGATION | REVENUE  | LEVY  | TERM | REVENUE | LEVY  | TOTAL REVENUE |
|--------------------------|--------------------|----------------------|-----------|--------|--|----------|-------|------|---------|-------|---------------|
| WATER DISTRICTS          |                    |                      |           |        |  |          |       |      |         |       |               |
| Highland Lakes Water     | \$2,988,690        |                      | \$20,921  | 0.000  | \$0                                    | \$0      | 0.000 |      | \$0     | 0.000 | \$20,921      |
|                          |                    |                      | (\$2,905) | 0.000  | \$0                                    | \$0      | 0.000 |      | \$0     | 0.000 | \$18,016      |
| Rainbow Valley Water [2] | \$1,579,730        |                      | \$19,780  | 17.471 | \$27,599                               | \$27,599 | 0.000 |      | \$0     | 0.000 | \$47,379      |
|                          |                    |                      | \$0       | 0.000  | \$0                                    | \$0      | 0.000 |      | \$0     | 0.000 | \$0           |
| Ridgewood Water          | \$727,610          |                      | \$6,006   | 11.362 | \$8,267                                | \$8,267  | 0.000 |      | \$0     | 0.000 | \$14,273      |
|                          |                    |                      | \$0       | 0.000  | \$0                                    | \$0      | 0.000 |      | \$0     | 0.000 | \$0           |
| Westwood Lakes Water     | \$1,939,730        |                      | \$8,100   | 0.000  | \$0                                    | \$0      | 0.000 |      | \$0     | 0.000 | \$8,100       |
|                          |                    |                      | \$0       | 0.000  | \$0                                    | \$0      | 0.000 |      | \$0     | 0.000 | \$0           |
| TOTAL                    | \$7,235,760        |                      | \$54,807  | XXX    | \$35,867                               | \$35,867 | XXX   |      | \$0     | XXX   | \$87,768      |
|                          |                    |                      | (\$2,905) | XXX    | \$0                                    | \$0      | XXX   |      | \$0     | XXX   | \$87,768      |

CERTIFICATION OF LEVIES AND REVENUES  
As of January 1, 1996

Teller County

|  | GENERAL OPERATING  |                           | BOND REDEMPTION |                                      | CAPITAL/SPECIAL* |              | TOTAL   |
|--|--------------------|---------------------------|-----------------|--------------------------------------|------------------|--------------|---------|
|  | ASSESSED VALUATION | TEMPORARY TAX CREDIT LEVY | REVENUE LEVY    | CONTRACTUAL OBLIGATION- REVENUE DATE | ABATEMENT        | REVENUE LEVY |         |
| <b>WATER &amp; SANITATION DISTRICTS</b>              |                    |                           |                 |                                      |                  |              |         |
| Divide Water & San                                   | \$1,066,830        | 0.000                     | \$0             | 0.000                                | \$0              | 0.000        | \$0     |
| Florissant Water & San                               | \$976,510          | 0.000                     | \$0             | 0.000                                | \$0              | 0.000        | \$0     |
| [3]  |                    | 4.250                     | \$4,150         | 0.000                                | \$0              | 10.000       | \$9,765 |
| Teller County Water & San                            | \$4,747,240        | 0.000                     | \$0             | 0.000                                | \$0              | 0.000        | \$0     |
| TOTAL  | \$6,790,580        | 0.000                     | \$0             | 0.000                                | \$0              | 0.000        | \$0     |
|  |                    | XXX                       | \$4,150         | XXX                                  | \$0              | XXX          | \$9,765 |
|  |                    | XXX                       | \$0             | XXX                                  | \$0              | XXX          | \$0     |
| <b>LIBRARY DISTRICTS</b>                             |                    |                           |                 |                                      |                  |              |         |
| Rampart Regional Library                             | \$99,566,620       | 1.369                     | \$136,307       | 0.000                                | \$0              | 0.000        | \$0     |
| Southern Teller County Public Library                | \$87,629,310       | (.027)                    | (\$2,688)       | 0.000                                | \$0              | 0.000        | \$0     |
| TOTAL  | \$187,195,930      | .623                      | \$54,593        | 0.000                                | \$0              | 0.000        | \$0     |
|  |                    | 0.000                     | \$0             | 0.000                                | \$0              | .001         | \$88    |
|  |                    | XXX                       | \$190,900       | XXX                                  | \$0              | XXX          | \$0     |
|  |                    | XXX                       | (\$2,688)       | XXX                                  | \$0              | XXX          | \$88    |
| <b>OTHER DISTRICTS</b>                               |                    |                           |                 |                                      |                  |              |         |
| Southwest Teller County Hospital                     | \$89,384,120       | 0.000                     | \$0             | .413                                 | \$36,916         | 0.000        | \$0     |
| Upper South Platte Water Cons                        | \$57,809,480       | .134                      | \$7,746         | 0.000                                | \$0              | 0.000        | \$0     |
|  |                    | (.016)                    | (\$925)         | 0.000                                | \$0              | 0.000        | \$0     |
| TOTAL  | \$147,193,600      | 0.000                     | \$7,746         | XXX                                  | \$36,916         | 0.000        | \$0     |
|  |                    | XXX                       | (\$925)         | XXX                                  | \$0              | XXX          | \$0     |
| <b>TOTAL LOCAL IMPROVEMENT AND SERVICE DISTRICTS</b> |                    |                           |                 |                                      |                  |              |         |
|  | \$469,058,360      | XXX                       | \$967,994       | XXX                                  | \$128,866        | XXX          | \$9,765 |
|  |                    | XXX                       | (\$925)         | XXX                                  | \$0              | XXX          | \$696   |

[1] Increase approved at election 11/7/9 [2] Increase Levy-voter approved 11/7/95 [3] Judgment through 13-60-101 CRS



SUMMARY OF LEVIES AND REVENUES

| TYPE OF LEVY              | ASSESSED VALUATION | GENERAL OPERATING<br>TEMP TAX CREDIT<br>REVENUE | BOND REDEMPTION<br>CONTRACTUAL OBLIGATION<br>REVENUE | OVERRIDES<br>TRANSPORTATION<br>REVENUE | OTHER*<br>REVENUE | TOTAL<br>REVENUES |
|---------------------------|--------------------|---|--|--|-------------------|-------------------|
| SCHOOLS                   |                    |   |  |  |                   |                   |
| Districts                 | \$190,507,830      | \$5,582,224<br>\$0                              | \$1,786,176<br>\$0                                   | \$0<br>\$0                             | \$0               | \$7,368,399       |
| LOCAL GOVERNMENT          |                    |   |  |  |                   |                   |
| Counties                  | \$190,507,830      | \$2,787,701<br>(\$96,206)                       | \$0<br>\$0   | //////<br>//////                       | \$0               | \$2,691,495       |
| Cities and Towns          | \$87,458,030       | \$727,607<br>\$0                                | \$0<br>\$0   | //////<br>//////                       | \$0               | \$727,607         |
| Local Improv. & Service   | \$469,058,360      | \$967,994<br>(\$35,078)                         | \$128,866<br>\$0                                     | //////<br>//////                       | \$10,461          | \$1,072,243       |
| Sub-Total Local Gov't     | XXX                | \$4,483,302<br>(\$131,285)                      | \$128,866<br>\$0                                     | //////<br>//////                       | \$10,461          | \$4,491,345       |
| TOTAL VALUATION & REVENUE | \$190,507,830      | \$10,065,526<br>(\$131,285)                     | \$1,915,041<br>\$0                                   | \$0<br>\$0                             | \$10,461          | \$11,859,744      |

\* See detail for specific fund type and name.

CERTIFICATION OF LEVIES AND REVENUES  
As of January 1, 1996

Washington County

| District Number<br>and Name | ASSESSED<br>VALUATION | GENERAL FUND                 |             | BOND REDEMPTION                |           | OVERRIDES              |         | ADA-ASBESTOS/SPECIAL* |         | TOTAL<br>REVENUE |
|-----------------------------|-----------------------|------------------------------|-------------|--------------------------------|-----------|------------------------|---------|-----------------------|---------|------------------|
|                             |                       | TEMPORARY TAX CREDIT<br>LEVY | REVENUE     | CONTRACTUAL OBLIGATION<br>LEVY | REVENUE   | TRANSPORTATION<br>LEVY | REVENUE | ABATEMENT<br>LEVY     | REVENUE |                  |
| SCHOOL DISTRICTS            |                       |                              |             |                                |           |                        |         |                       |         |                  |
| 1863 (1) (2)                | \$1,093,180           | 40.080                       | \$43,815    | 8.000                          | \$8,745   | 0.000                  | \$0     | 0.000                 | \$0     | 48.080 \$52,560  |
| Merino (Buffalo) RE 4 J     |                       | 0.000                        | \$0         | 0.000                          | \$0       | 0.000                  | \$0     | 0.000                 | \$0     |                  |
| 2392 (3)                    | \$567,930             | 37.906                       | \$21,528    | 7.842                          | \$4,454   | 0.000                  | \$0     | 0.000                 | \$0     | 45.748 \$25,982  |
| Brush Re 2 J                |                       | 0.000                        | \$0         | 0.000                          | \$0       | 0.000                  | \$0     | 0.000                 | \$0     |                  |
| 3030                        | \$19,049,000          | 40.080                       | \$763,484   | 0.000                          | \$0       | 0.000                  | \$0     | 0.000                 | \$0     | 40.080 \$763,484 |
| Akron R 1                   |                       | 0.000                        | \$0         | 0.000                          | \$0       | 0.000                  | \$0     | 0.000                 | \$0     |                  |
| 3040                        | \$15,864,760          | 40.080                       | \$635,860   | 0.000                          | \$0       | 0.000                  | \$0     | 0.000                 | \$0     | 40.117 \$636,447 |
| Arickaree R 2               |                       | 0.000                        | \$0         | 0.000                          | \$0       | 0.000                  | \$0     | 0.037                 | \$587   |                  |
| 3050                        | \$9,083,710           | 40.080                       | \$364,075   | 12.102                         | \$109,931 | 0.000                  | \$0     | 0.000                 | \$0     | 52.182 \$474,006 |
| Otis R 3                    |                       | 0.000                        | \$0         | 0.000                          | \$0       | 0.000                  | \$0     | 0.000                 | \$0     |                  |
| 3060                        | \$3,624,650           | 40.080                       | \$145,276   | 0.000                          | \$0       | 0.000                  | \$0     | 0.000                 | \$0     | 40.132 \$145,464 |
| Lone Star 101               |                       | 0.000                        | \$0         | 0.000                          | \$0       | 0.000                  | \$0     | 0.052                 | \$188   |                  |
| 3070                        | \$13,734,210          | 43.856                       | \$602,328   | 0.000                          | \$0       | 0.000                  | \$0     | 0.000                 | \$0     | 43.884 \$602,712 |
| Woodlin R 104               |                       | 0.000                        | \$0         | 0.000                          | \$0       | 0.000                  | \$0     | 0.028                 | \$385   |                  |
| TOTAL                       | \$63,017,440          | XXX                          | \$2,576,365 | XXX                            | \$123,130 | XXX                    | \$0     | XXX                   | \$0     | XXX \$2,700,655  |
|                             |                       | XXX                          | \$0         | XXX                            | \$0       | XXX                    | \$0     | XXX                   | \$1,160 |                  |

(3) 2391 - Morgan

(2) 1862 - Morgan

(1) 1861 - Logan

| LOCAL GOVERNMENT<br>COUNTY PURPOSES | ASSESSED<br>VALUATION | GENERAL OPERATING            |             | BOND REDEMPTION                |         | CAPITAL/SPECIAL*  |         | TOTAL<br>REVENUE   |
|-------------------------------------|-----------------------|------------------------------|-------------|--------------------------------|---------|-------------------|---------|--------------------|
|                                     |                       | TEMPORARY TAX CREDIT<br>LEVY | REVENUE     | CONTRACTUAL OBLIGATION<br>LEVY | REVENUE | ABATEMENT<br>LEVY | REVENUE |                    |
| General                             | \$63,017,440          | 23.427                       | \$1,476,310 | 0.000                          | \$0     | 0.000             | \$0     | 23.427 \$1,476,310 |
| Road And Bridge                     | \$63,017,440          | 3.000                        | \$189,052   | 0.000                          | \$0     | 0.000             | \$0     | 3.000 \$189,052    |
| Public Welfare                      | \$63,017,440          | 1.500                        | \$94,526    | 0.000                          | \$0     | 0.000             | \$0     | 1.500 \$94,526     |
| Contingent Fund                     | \$63,017,440          | .250                         | \$15,754    | 0.000                          | \$0     | 0.000             | \$0     | .250 \$15,754      |
|                                     |                       | 0.000                        | \$0         | 0.000                          | \$0     | 0.000             | \$0     |                    |

|                  | ASSESSED VALUATION | GENERAL OPERATING TEMPORARY TAX CREDIT LEVY | REVENUE     | LEVY  | BOND REDEMPTION CONTRACTUAL OBLIGATION REVENUE DATE | TERM | LEVY  | CAPITAL/SPECIAL* ABATEMENT | REVENUE | LEVY        | TOTAL REVENUE |
|------------------|--------------------|---|-------------|-------|---|------|-------|----------------------------|---------|-------------|---------------|
| Public Hospital  | \$63,017,440       | 1.000                                       | \$63,017    | 0.000 | \$0   |      | 0.000 | \$0                        | 1.000   | \$63,017    |               |
| TV Translator    | \$63,017,440       | 0.000                                       | \$0         | 0.000 | \$0   |      | 0.000 | \$0                        | 1.074   | \$67,681    |               |
| TOTAL            | \$63,017,440       | 30.251                                      | \$1,906,341 | 0.000 | \$0   |      | 0.000 | \$0                        | 30.251  | \$1,906,341 |               |
| CITIES AND TOWNS |                    |   |             |       |   |      |       |                            |         |             |               |
| Akron            | \$4,787,120        | 59.433                                      | \$284,513   | 0.000 | \$0   |      | 0.000 | \$0                        | 59.433  | \$284,513   |               |
| Otis             | \$1,153,840        | 29.500                                      | \$34,038    | 0.000 | \$0   |      | 0.000 | \$0                        | 29.500  | \$34,038    |               |
| TOTAL            | \$5,940,960        | XXX   | \$318,551   | XXX   | \$0   |      | XXX   | \$0                        | XXX     | \$318,551   |               |

|   | ASSESSED VALUATION | GENERAL OPERATING TEMPORARY TAX CREDIT LEVY | REVENUE   | LEVY  | BOND REDEMPTION CONTRACTUAL OBLIGATION REVENUE DATE | TERM   | LEVY  | CAPITAL/SPECIAL* ABATEMENT | REVENUE | LEVY      | TOTAL REVENUE |
|---|--------------------|---|-----------|-------|---|--------|-------|----------------------------|---------|-----------|---------------|
| LOCAL IMPROVEMENT AND SERVICE DISTRICTS |                    |   |           |       |   |        |       |                            |         |           |               |
| FIRE DISTRICTS                          |                    |   |           |       |   |        |       |                            |         |           |               |
| Akron Rural Fire Prot                   | \$12,846,420       | 2.311                                       | \$29,688  | 0.000 | \$0   |        | 0.000 | \$0                        | 2.311   | \$29,688  |               |
| Brush Rural Fire Prot                   | \$200,750          | 1.875                                       | \$376     | 0.000 | \$0   |        | 0.000 | \$0                        | 1.875   | \$376     |               |
| Cope Rural Fire Prot                    | \$3,633,630        | 1.910                                       | \$6,940   | 0.000 | \$0   |        | 0.000 | \$0                        | 1.910   | \$6,940   |               |
| Hillrose Rural Fire Prot                | \$828,940          | 0.000                                       | \$0       | 0.000 | \$0   | 15yrs. | 0.000 | \$0                        | 6.719   | \$5,570   |               |
| Otis Rural Fire                         | \$11,267,010       | 5.187                                       | \$4,300   | 1.532 | \$1,270 11/88                                       |        | 0.000 | \$0                        | 2.167   | \$24,416  |               |
| Southwestern Washington County F.P.D.   | \$21,465,540       | 2.167                                       | \$24,416  | 0.000 | \$0   |        | 0.000 | \$0                        | 1.900   | \$40,785  |               |
| Yuma Rural Fire Prot                    | \$4,037,920        | 1.900                                       | \$40,785  | 0.000 | \$0   |        | 0.000 | \$0                        | 1.360   | \$5,492   |               |
| TOTAL                                   | \$54,280,210       | XXX   | \$111,996 | XXX   | \$1,270   |        | XXX   | \$0                        | XXX     | \$113,266 |               |

CERTIFICATION OF LEVIES AND REVENUES  
As of January 1, 1996

Washington County

|  | ASSESSED VALUATION  | GENERAL OPERATING         |                 | BOND REDEMPTION        |              | CAPITAL/SPECIAL* |            | TOTAL           |
|--|---------------------|---------------------------|-----------------|------------------------|--------------|------------------|------------|-----------------|
|  |                     | TEMPORARY TAX CREDIT LEVY | REVENUE         | CONTRACTUAL OBLIGATION | REVENUE DATE | ABATEMENT        | REVENUE    |                 |
| <b>GROUND WATER MANAGEMENT DISTRICTS</b>             |                     |                           |                 |                        |              |                  |            |                 |
| Arikaree Groundwater Mgmt                            | \$4,889,000         | .264                      | \$1,291         | 0.000                  | \$0          | 0.000            | \$0        | \$1,252         |
|  |                     | (.008)                    | (\$39)          | 0.000                  | \$0          | 0.000            | \$0        |                 |
| W Y Groundwater Mgmt                                 | \$12,827,190        | .345                      | \$4,425         | 0.000                  | \$0          | 0.000            | \$0        | \$4,425         |
|  |                     | 0.000                     | \$0             | 0.000                  | \$0          | 0.000            | \$0        |                 |
| <b>TOTAL</b>   | <b>\$17,716,190</b> | <b>XXX</b>                | <b>\$5,716</b>  | <b>XXX</b>             | <b>\$0</b>   | <b>XXX</b>       | <b>\$0</b> | <b>\$5,677</b>  |
|  |                     | <b>XXX</b>                | <b>(\$39)</b>   | <b>XXX</b>             | <b>\$0</b>   | <b>XXX</b>       | <b>\$0</b> |                 |
| <b>WATER CONSERVANCY DISTRICTS</b>                   |                     |                           |                 |                        |              |                  |            |                 |
| Badger & Beaver Water Conservancy                    | \$156,040           | .500                      | \$78            | 0.000                  | \$0          | 0.000            | \$0        | \$78            |
|  |                     | 0.000                     | \$0             | 0.000                  | \$0          | 0.000            | \$0        |                 |
| Lower South Platte Water Cons                        | \$1,050,220         | .500                      | \$525           | 0.000                  | \$0          | 0.000            | \$0        | \$525           |
|  |                     | 0.000                     | \$0             | 0.000                  | \$0          | 0.000            | \$0        |                 |
| Northern Colorado Water Conservancy (1)              | \$1,059,190         | 1.000                     | \$1,059         | 0.000                  | \$0          | 0.000            | \$0        | \$1,059         |
|  |                     | 0.000                     | \$0             | 0.000                  | \$0          | 0.000            | \$0        |                 |
| <b>TOTAL</b>   | <b>\$2,265,450</b>  | <b>XXX</b>                | <b>\$1,662</b>  | <b>XXX</b>             | <b>\$0</b>   | <b>XXX</b>       | <b>\$0</b> | <b>\$1,662</b>  |
|  |                     | <b>XXX</b>                | <b>\$0</b>      | <b>XXX</b>             | <b>\$0</b>   | <b>XXX</b>       | <b>\$0</b> |                 |
| <b>OTHER DISTRICTS</b>                               |                     |                           |                 |                        |              |                  |            |                 |
| Morgan County Quality Water                          | \$230,250           | .824                      | \$190           | 0.000                  | \$0          | 0.000            | \$0        | \$420           |
|  |                     | 0.000                     | \$0             | 1.000                  | \$230        | 0.000            | \$0        |                 |
| Otis Sanitation                                      | \$1,153,840         | 2.533                     | \$2,923         | 0.000                  | \$0          | 0.000            | \$0        | \$2,923         |
|  |                     | 0.000                     | \$0             | 0.000                  | \$0          | 0.000            | \$0        |                 |
| Washington County Pest Control                       | \$28,613,830        | 1.750                     | \$50,074        | 0.000                  | \$0          | 0.000            | \$0        | \$50,074        |
|  |                     | 0.000                     | \$0             | 0.000                  | \$0          | 0.000            | \$0        |                 |
| <b>TOTAL</b>   | <b>\$29,997,920</b> | <b>XXX</b>                | <b>\$53,187</b> | <b>XXX</b>             | <b>\$0</b>   | <b>XXX</b>       | <b>\$0</b> | <b>\$53,417</b> |
|  |                     | <b>XXX</b>                | <b>\$0</b>      | <b>XXX</b>             | <b>\$230</b> | <b>XXX</b>       | <b>\$0</b> |                 |
| <b>TOTAL LOCAL IMPROVEMENT AND SERVICE DISTRICTS</b> |                     |                           |                 |                        |              |                  |            |                 |
|  | \$104,259,770       | XXX                       | \$172,561       | XXX                    | \$1,270      | XXX              | \$0        | \$174,022       |
|  |                     | XXX                       | \$0             | XXX                    | \$230        | XXX              | \$0        |                 |

[1] Contractual Obligation w/Fed Govt

SUMMARY OF LEVIES AND REVENUES

| TYPE OF LEVY                         | ASSESSED VALUATION | GENERAL OPERATING       |           | BOND REDEMPTION CONTRACTUAL OBLIGATION | OVERRIDES TRANSPORTATION REVENUE | OTHER* REVENUE | TOTAL REVENUES |
|--------------------------------------|--------------------|-------------------------|-----------|--|----------------------------------|----------------|----------------|
|                                      |                    | TEMP TAX CREDIT REVENUE | REVENUE   |  |                                  |                |                |
| <b>SCHOOLS</b>                       |                    |                         |           |  |                                  |                |                |
| Districts                            | \$63,017,440       | \$2,576,365             | \$123,130 | \$0                                    | \$0                              | \$1,160        | \$2,700,655    |
|                                      |                    | \$0                     | \$0       | \$0                                    | \$0                              |                |                |
| <b>LOCAL GOVERNMENT</b>              |                    |                         |           |  |                                  |                |                |
| Counties                             | \$63,017,440       | \$1,906,341             | \$0       | ////////                               | ////////                         | \$0            | \$1,906,341    |
|                                      |                    | \$0                     | \$0       | ////////                               | ////////                         |                |                |
| Cities and Towns                     | \$5,940,960        | \$318,551               | \$0       | ////////                               | ////////                         | \$0            | \$318,551      |
|                                      |                    | \$0                     | \$0       | ////////                               | ////////                         |                |                |
| Local Improv. & Service              | \$104,259,770      | \$172,561               | \$1,270   | ////////                               | ////////                         | \$0            | \$174,022      |
|                                      |                    | (\$39)                  | \$230     | ////////                               | ////////                         |                |                |
| <b>Sub-Total Local Gov't</b>         |                    |                         |           |  |                                  |                |                |
|                                      | XXX                | \$2,397,453             | \$1,270   | ////////                               | ////////                         | \$0            | \$2,398,914    |
|                                      |                    | (\$39)                  | \$230     | ////////                               | ////////                         |                |                |
| <b>TOTAL VALUATION &amp; REVENUE</b> |                    |                         |           |  |                                  |                |                |
|                                      | \$63,017,440       | \$4,973,818             | \$124,400 | \$0                                    | \$0                              | \$1,160        | \$5,099,569    |
|                                      |                    | (\$39)                  | \$230     |  |                                  |                |                |

\* See detail for specific fund type and name.

CERTIFICATION OF LEVIES AND REVENUES  
As of January 1, 1996

Weid County

| District Number<br>and Name | ASSESSED<br>VALUATION | GENERAL FUND                 |              | BOND REDEMPTION -                |             | OVERRIDES              |         | ADA-ASBESTOS/SPECIAL * |           | TOTAL  |              |
|-----------------------------|-----------------------|------------------------------|--------------|----------------------------------|-------------|------------------------|---------|------------------------|-----------|--------|--------------|
|                             |                       | TEMPORARY TAX CREDIT<br>LEVY | REVENUE      | CONTRACTUAL OBLIGATION -<br>LEVY | REVENUE     | TRANSPORTATION<br>LEVY | REVENUE | ABATEMENT<br>LEVY      | REVENUE   |        |              |
| SCHOOL DISTRICTS            |                       |                              |              |                                  |             |                        |         |                        |           |        |              |
| 42 (1)                      | \$8,039,340           | 36.719                       | \$295,197    | 12.757                           | \$102,558   | 0.000                  | \$0     | 0.000                  | \$0       | 49.476 | \$397,754    |
| Brighton 27 J               |                       | 0.000                        | \$0          | 0.000                            | \$0         | 0.000                  | \$0     | 0.000                  | \$0       |        |              |
| 473 (2) (3)                 | \$110,811,400         | 37.594                       | \$4,165,844  | 10.742                           | \$1,190,336 | 0.000                  | \$0     | 0.000                  | \$0       | 48.432 | \$5,366,818  |
| St. Vrain Valley RE 1 J     |                       | 0.000                        | \$0          | 0.000                            | \$0         | 0.000                  | \$0     | .096                   | \$10,638  |        |              |
| 1563 (4) (5)                | \$3,360,010           | 37.169                       | \$124,888    | 10.264                           | \$34,487    | 0.000                  | \$0     | 0.000                  | \$0       | 47.545 | \$159,752    |
| Thompson R 2 J              |                       | 0.000                        | \$0          | 0.000                            | \$0         | 0.000                  | \$0     | .112                   | \$376     |        |              |
| 2502 (6)                    | \$27,450              | 38.667                       | \$1,061      | 0.000                            | \$0         | 0.000                  | \$0     | 0.000                  | \$0       | 38.667 | \$1,061      |
| Weldon Valley RE 20 J       |                       | 0.000                        | \$0          | 0.000                            | \$0         | 0.000                  | \$0     | 0.000                  | \$0       |        |              |
| 2513 (7) (8)                | \$3,211,050           | 40.080                       | \$128,699    | 0.000                            | \$0         | 0.000                  | \$0     | 0.000                  | \$0       | 40.080 | \$128,699    |
| Wiggins RE 50 J             |                       | 0.000                        | \$0          | 0.000                            | \$0         | 0.000                  | \$0     | 0.000                  | \$0       |        |              |
| 3080                        | \$221,882,760         | 24.782                       | \$5,498,699  | 13.164                           | \$2,920,865 | 0.000                  | \$0     | 0.000                  | \$0       | 38.004 | \$8,432,432  |
| Gilcrest RE 1               |                       | 0.000                        | \$0          | 0.000                            | \$0         | 0.000                  | \$0     | .058                   | \$12,869  |        |              |
| 3085                        | \$49,458,730          | 39.669                       | \$1,961,978  | 6.622                            | \$327,516   | 0.000                  | \$0     | 0.000                  | \$0       | 46.291 | \$2,289,494  |
| Eaton RE 2                  |                       | 0.000                        | \$0          | 0.000                            | \$0         | 0.000                  | \$0     | 0.000                  | \$0       |        |              |
| 3091 (9)                    | \$69,159,760          | 34.842                       | \$2,409,664  | 0.000                            | \$0         | 0.000                  | \$0     | 0.000                  | \$0       | 34.842 | \$2,409,664  |
| Keenesburg RE 3 J           |                       | 0.000                        | \$0          | 0.000                            | \$0         | 0.000                  | \$0     | 0.000                  | \$0       |        |              |
| 3100                        | \$133,264,340         | 37.826                       | \$5,040,857  | 5.900                            | \$786,260   | 0.000                  | \$0     | 0.000                  | \$0       | 43.726 | \$5,827,117  |
| Windsor RE 4                |                       | 0.000                        | \$0          | 0.000                            | \$0         | 0.000                  | \$0     | 0.000                  | \$0       |        |              |
| 3111 (10)                   | \$48,056,700          | 32.879                       | \$1,580,056  | 10.254                           | \$492,773   | 0.000                  | \$0     | 0.000                  | \$0       | 44.136 | \$2,121,031  |
| Johnstown-Milliken RE 5 J   |                       | 0.000                        | \$0          | 0.000                            | \$0         | 0.000                  | \$0     | 1.003                  | \$48,201  |        |              |
| 3120 #1                     | \$421,474,420         | 39.460                       | \$16,631,381 | 5.472                            | \$2,306,308 | 0.000                  | \$0     | .374                   | \$157,631 | 45.455 | \$19,158,120 |
| Greeley 6                   |                       | 0.000                        | \$0          | 0.000                            | \$0         | 0.000                  | \$0     | .149                   | \$62,800  |        |              |
| 3130                        | \$88,756,690          | 33.282                       | \$2,954,000  | 0.000                            | \$0         | 0.000                  | \$0     | 0.000                  | \$0       | 33.295 | \$2,955,154  |
| Platte Valley RE 7          |                       | 0.000                        | \$0          | 0.000                            | \$0         | 0.000                  | \$0     | .013                   | \$1,154   |        |              |
| 3140                        | \$126,414,650         | 31.158                       | \$3,938,828  | 5.538                            | \$700,084   | 0.000                  | \$0     | 0.000                  | \$0       | 36.787 | \$4,650,416  |
| Fort Lupton RE 8            |                       | 0.000                        | \$0          | 0.000                            | \$0         | 0.000                  | \$0     | .091                   | \$11,504  |        |              |
| 3145                        | \$33,294,320          | 39.876                       | \$1,327,644  | 4.000                            | \$133,177   | 0.000                  | \$0     | 0.000                  | \$0       | 44.585 | \$1,484,427  |
| Ault-Highland RE 9          |                       | 0.000                        | \$0          | 0.000                            | \$0         | 0.000                  | \$0     | .709                   | \$23,606  |        |              |
| 3146 (11)                   | \$5,398,840           | 34.092                       | \$184,057    | 0.000                            | \$0         | 0.000                  | \$0     | 0.000                  | \$0       | 34.096 | \$184,079    |
| Briggsdale RE 10            |                       | 0.000                        | \$0          | 0.000                            | \$0         | 0.000                  | \$0     | .004                   | \$22      |        |              |

|               |      |                 |        |              |       |             |       |     |       |           |        |              |
|---------------|------|-----------------|--------|--------------|-------|-------------|-------|-----|-------|-----------|--------|--------------|
| 3147          | (12) | \$12,437,660    | 33.098 | \$411,662    | 0.000 | \$0         | 0.000 | \$0 | 0.000 | \$0       | 33.099 | \$411,674    |
| Prairie RE 11 |      |                 | 0.000  | \$0          | 0.000 | \$0         | 0.000 | \$0 | .001  | \$12      |        |              |
| 3148          |      | \$11,533,530    | 35.743 | \$412,243    | 0.000 | \$0         | 0.000 | \$0 | 0.000 | \$0       | 35.766 | \$412,508    |
| Pawnee RE 12  |      |                 | 0.000  | \$0          | 0.000 | \$0         | 0.000 | \$0 | .023  | \$265     |        |              |
| TOTAL         |      | \$1,346,581,650 | XXX    | \$47,066,758 | XXX   | \$8,994,364 | XXX   | \$0 | XXX   | \$157,631 | XXX    | \$56,390,200 |

#1 See Footnote No. 1  
 (1) 0041 - Adams (7) 2512 - Larimer  
 (2) 0471 - Boulder (8) 2511 - Morgan  
 (3) 0472 - Larimer (9) 3092 - Adams  
 (10) 3112 - Larimer  
 (11) 3152 - Morgan  
 (12) 3162 - Logan

|                      | ASSESSED VALUATION | GENERAL OPERATING    |              | BOND REDEMPTION        |         | CAPITAL/SPECIAL* |         | TOTAL  |              |
|----------------------|--------------------|----------------------|--------------|------------------------|---------|------------------|---------|--------|--------------|
|                      |                    | TEMPORARY TAX CREDIT | REVENUE      | CONTRACTUAL OBLIGATION | REVENUE | ABATEMENT        | REVENUE |        |              |
|                      |                    | LEVY                 | REVENUE      | LEVY                   | REVENUE | LEVY             | REVENUE | LEVY   |              |
| LOCAL GOVERNMENT     |                    |                      |              |                        |         |                  |         |        |              |
| COUNTY PURPOSES      |                    |                      |              |                        |         |                  |         |        |              |
| General              | \$1,346,581,650    | 13.333               | \$17,953,973 | 0.000                  | \$0     | 0.000            | \$0     | 13.333 | \$17,953,973 |
| Road And Bridge      | \$1,346,581,650    | 1.978                | \$2,663,539  | 0.000                  | \$0     | 0.000            | \$0     | 1.978  | \$2,663,539  |
| Public Welfare       | \$1,346,581,650    | 3.098                | \$4,171,710  | 0.000                  | \$0     | 0.000            | \$0     | 3.098  | \$4,171,710  |
| Contingent Fund      | \$1,346,581,650    | .784                 | \$1,055,720  | 0.000                  | \$0     | 0.000            | \$0     | .784   | \$1,055,720  |
| Capital Expenditures | \$1,346,581,650    | 1.097                | \$1,477,200  | 0.000                  | \$0     | 0.000            | \$0     | 1.097  | \$1,477,200  |
| Self-Insurance       | \$1,346,581,650    | .409                 | \$550,752    | 0.000                  | \$0     | 0.000            | \$0     | .409   | \$550,752    |
| Emergency Reserve    | \$1,346,581,650    | 1.339                | \$1,803,073  | 0.000                  | \$0     | 0.000            | \$0     | 1.339  | \$1,803,073  |
| TOTAL #2             | \$1,346,581,650    | 22.038               | \$29,675,966 | 0.000                  | \$0     | 0.000            | \$0     | 22.038 | \$29,675,966 |

#2 See Footnote No. 2

|                  |             |       |          |       |     |       |     |       |          |  |  |  |
|------------------|-------------|-------|----------|-------|-----|-------|-----|-------|----------|--|--|--|
| CITIES AND TOWNS |             |       |          |       |     |       |     |       |          |  |  |  |
| Aut              | \$4,280,240 | 9.496 | \$40,645 | 0.000 | \$0 | 0.000 | \$0 | 9.496 | \$40,645 |  |  |  |
|                  |             | 0.000 | \$0      | 0.000 | \$0 | 0.000 | \$0 | 0.000 | \$0      |  |  |  |

CERTIFICATION OF LEVIES AND REVENUES  
As of January 1, 1996

Weld County

| CITIES AND TOWNS contd | ASSESSED VALUATION | GENERAL OPERATING         |             | BOND REDEMPTION              |          | CAPITAL/SPECIAL* |         |        | TOTAL       |
|------------------------|--------------------|---------------------------|-------------|------------------------------|----------|------------------|---------|--------|-------------|
|                        |                    | TEMPORARY TAX CREDIT LEVY | REVENUE     | CONTRACTUAL OBLIGATION- LEVY | REVENUE  | ABATEMENT LEVY   | REVENUE | LEVY   |             |
| Brighton               | \$1,897,790        | 8.859                     | \$16,813    | 0.000                        | \$0      | 0.000            | \$0     | 8.859  | \$16,813    |
| Broomfield             | \$215,910          | 0.000                     | \$0         | 0.000                        | \$0      | 0.000            | \$0     | 0.000  | \$0         |
|                        |                    | 13.894                    | \$3,000     | 0.000                        | \$0      | 0.000            | \$0     | 13.894 | \$3,000     |
| Dacono                 | \$6,440,980        | 0.000                     | \$0         | 0.000                        | \$0      | 0.000            | \$0     | 0.000  | \$0         |
|                        |                    | 22.462                    | \$144,677   | 0.000                        | \$0      | 0.000            | \$0     | 22.462 | \$144,677   |
| Eaton                  | \$11,838,700       | 0.000                     | \$0         | 0.000                        | \$0      | 0.000            | \$0     | 0.000  | \$0         |
|                        |                    | 10.675                    | \$126,378   | 0.000                        | \$0      | 0.000            | \$0     | 10.675 | \$126,378   |
| Erie                   | \$7,632,910        | 0.000                     | \$0         | 0.000                        | \$0      | 0.000            | \$0     | 0.000  | \$0         |
|                        |                    | 10.964                    | \$83,687    | 0.000                        | \$0      | 0.000            | \$0     | 10.964 | \$83,687    |
| Evans                  | \$28,951,060       | 0.000                     | \$0         | 0.000                        | \$0      | 0.000            | \$0     | 0.000  | \$0         |
|                        |                    | 13.536                    | \$391,882   | 0.000                        | \$0      | 0.000            | \$0     | 13.536 | \$391,882   |
| Firestone              | \$4,805,450        | 0.000                     | \$0         | 0.000                        | \$0      | 0.000            | \$0     | 0.000  | \$0         |
|                        |                    | 14.184                    | \$68,161    | 13.075                       | \$62,831 | 0.000            | \$0     | 27.259 | \$130,992   |
| Fort Lupton            | \$58,583,280       | 0.000                     | \$0         | 0.000                        | \$0      | 0.000            | \$0     | 0.000  | \$0         |
|                        |                    | 12.590                    | \$737,563   | 0.000                        | \$0      | 0.000            | \$0     | 12.590 | \$737,563   |
| Frederick              | \$8,980,180        | 0.000                     | \$0         | 0.000                        | \$0      | 0.000            | \$0     | 0.000  | \$0         |
|                        |                    | 11.252                    | \$101,045   | 10.367                       | \$93,098 | 0.000            | \$0     | 21.619 | \$194,143   |
| Garden City            | \$2,626,660        | 0.000                     | \$0         | 0.000                        | \$0      | 0.000            | \$0     | 0.000  | \$0         |
|                        |                    | 15.412                    | \$40,482    | 0.000                        | \$0      | 0.000            | \$0     | 15.412 | \$40,482    |
| Gilcrest               | \$2,578,530        | 0.000                     | \$0         | 0.000                        | \$0      | 0.000            | \$0     | 0.000  | \$0         |
|                        |                    | 28.883                    | \$74,476    | 2.658                        | \$6,854  | 0.000            | \$0     | 31.586 | \$81,445    |
| Greeley #3             | \$338,355,210      | 0.000                     | \$0         | 0.000                        | \$0      | .045             | \$116   | 0.000  | \$116       |
|                        |                    | 11.274                    | \$3,814,617 | 0.000                        | \$0      | 0.000            | \$0     | 11.274 | \$3,814,617 |
| Grover                 | \$245,060          | 0.000                     | \$0         | 0.000                        | \$0      | 0.000            | \$0     | 0.000  | \$0         |
|                        |                    | 21.128                    | \$5,178     | 0.000                        | \$0      | 0.000            | \$0     | 21.128 | \$5,178     |
| Hudson                 | \$3,596,870        | 0.000                     | \$0         | 0.000                        | \$0      | 0.000            | \$0     | 0.000  | \$0         |
|                        |                    | 14.377                    | \$51,712    | 15.966                       | \$57,428 | 0.000            | \$0     | 30.343 | \$109,140   |
| Johnstown              | \$6,243,300        | 0.000                     | \$0         | 0.000                        | \$0      | 0.000            | \$0     | 0.000  | \$0         |
|                        |                    | 27.147                    | \$169,487   | 0.000                        | \$0      | 0.000            | \$0     | 27.147 | \$169,487   |
| Keenesburg             | \$2,564,420        | 0.000                     | \$0         | 0.000                        | \$0      | 0.000            | \$0     | 0.000  | \$0         |
|                        |                    | 25.408                    | \$65,157    | 8.141                        | \$20,877 | 0.000            | \$0     | 33.549 | \$86,034    |
| Kersey                 | \$2,895,270        | 0.000                     | \$0         | 0.000                        | \$0      | 0.000            | \$0     | 0.000  | \$0         |
|                        |                    | 26.401                    | \$76,438    | 0.000                        | \$0      | 0.000            | \$0     | 26.401 | \$76,438    |
|                        |                    | 0.000                     | \$0         | 0.000                        | \$0      | 0.000            | \$0     | 0.000  | \$0         |



|             |               |        |             |       |           |     |        |             |
|-------------|---------------|--------|-------------|-------|-----------|-----|--------|-------------|
| La Salle    | \$7,571,230   | 21.822 | \$165,219   | 0.000 | \$0       | \$0 | 21.822 | \$165,219   |
| Lochbuie    | \$2,587,110   | 7.137  | \$18,464    | 0.000 | \$0       | \$0 | 7.137  | \$18,464    |
| Longmont    | \$5,858,590   | 13.420 | \$78,622    | 0.000 | \$0       | \$0 | 13.420 | \$78,622    |
| Mead        | \$6,929,760   | 16.674 | \$115,547   | 0.000 | \$15,038  | \$0 | 18.844 | \$130,584   |
| Milliken    | \$4,685,800   | 33.500 | \$156,974   | 0.000 | \$0       | \$0 | 33.500 | \$156,974   |
| Northglenn  | \$65,350      | 11.597 | \$758       | 0.000 | \$0       | \$0 | 11.597 | \$758       |
| Nunn        | \$1,156,900   | 18.209 | \$21,066    | 0.000 | \$0       | \$0 | 18.209 | \$21,066    |
| Pierce      | \$2,933,740   | 20.131 | \$59,059    | 0.000 | \$0       | \$0 | 20.131 | \$59,059    |
| Platteville | \$6,830,980   | 25.425 | \$173,678   | 0.000 | \$0       | \$0 | 25.425 | \$173,678   |
| Raymer      | \$202,040     | 19.979 | \$4,037     | 0.000 | \$0       | \$0 | 19.979 | \$4,037     |
| Severance   | \$781,600     | 12.635 | \$9,876     | 0.000 | \$0       | \$0 | 12.635 | \$9,876     |
| Windsor     | \$34,981,960  | 15.100 | \$528,228   | 0.000 | \$0       | \$0 | 15.100 | \$528,228   |
|             |               | 0.000  | \$0         | 0.000 | \$0       | \$0 |        |             |
| TOTAL       | \$567,316,880 | XXX    | \$7,342,924 | XXX   | \$256,125 | \$0 | XXX    | \$7,599,165 |
|             |               | XXX    | \$0         | XXX   | \$0       | \$0 | XXX    | \$116       |

#3 See Footnote No. 3

JUNIOR COLLEGES

Aims Community College

#4

#4 See Footnote No. 4

|       |      |          |       |             |
|-------|------|----------|-------|-------------|
| 0.000 | XXX  | \$0      | 6.318 | \$7,714,651 |
| 0.000 | .019 | \$23,200 |       |             |

CERTIFICATION OF LEVIES AND REVENUES  
As of January 1, 1996

Weld County

| ASSESSED VALUATION                             | GENERAL OPERATING         |              | BOND REDEMPTION                     |            | CAPITAL/SPECIAL* |              | TOTAL  |            |            |            |                  |
|--|---------------------------|--------------|-------------------------------------|------------|------------------|--------------|--------|------------|------------|------------|------------------|
|  | TEMPORARY TAX CREDIT LEVY | REVENUE LEVY | CONTRACTUAL OBLIGATION-REVENUE DATE | TERM LEVY  | ABATEMENT        | REVENUE LEVY |        |            |            |            |                  |
| <b>LOCAL IMPROVEMENT AND SERVICE DISTRICTS</b> |                           |              |                                     |            |                  |              |        |            |            |            |                  |
| <b>METROPOLITAN DISTRICTS</b>                  |                           |              |                                     |            |                  |              |        |            |            |            |                  |
| Beebe Draw Farms Met                           | \$8,449,710               | 9.413        | \$79,537                            | 30.587     | \$258,451        | 1993         | 10yrs. | 0.000      | \$0        | 40.000     | \$337,988        |
|  |                           | 0.000        | \$0                                 | 0.000      | \$0              |              |        | 0.000      | \$0        | 0.000      | \$0              |
| Poudre Tech Metro                              | \$2,830                   | 0.000        | \$0                                 | 0.000      | \$0              |              |        | 0.000      | \$0        | 0.000      | \$0              |
|  |                           | 0.000        | \$0                                 | 0.000      | \$0              |              |        | 0.000      | \$0        | 0.000      | \$0              |
| Water Valley Metro #1                          | \$177,670                 | 10.000       | \$1,777                             | 0.000      | \$0              |              |        | 0.000      | \$0        | 10.000     | \$1,777          |
|  |                           | 0.000        | \$0                                 | 0.000      | \$0              |              |        | 0.000      | \$0        | 0.000      | \$0              |
| Water Valley Metro #2                          | \$159,820                 | 0.000        | \$0                                 | 0.000      | \$0              |              |        | 0.000      | \$0        | 0.000      | \$0              |
|  |                           | 0.000        | \$0                                 | 0.000      | \$0              |              |        | 0.000      | \$0        | 0.000      | \$0              |
| <b>TOTAL</b>                                   | <b>\$8,790,030</b>        | <b>XXX</b>   | <b>\$81,314</b>                     | <b>XXX</b> | <b>\$258,451</b> |              |        | <b>XXX</b> | <b>\$0</b> | <b>XXX</b> | <b>\$339,765</b> |
|  |                           | <b>XXX</b>   | <b>\$0</b>                          | <b>XXX</b> | <b>\$0</b>       |              |        | <b>XXX</b> | <b>\$0</b> |            |                  |
| <b>PARK &amp; RECREATION DISTRICTS</b>         |                           |              |                                     |            |                  |              |        |            |            |            |                  |
| Carbon Valley Rec                              | \$37,119,410              | 4.427        | \$164,328                           | 2.450      | \$90,943         | 5/9/86       | 20yrs. | 0.000      | \$0        | 6.877      | \$255,270        |
|  |                           | 0.000        | \$0                                 | 0.000      | \$0              |              |        | 0.000      | \$0        | 0.000      | \$0              |
| Thompson Rivers Park & Rec                     | \$39,791,240              | 1.500        | \$59,687                            | 0.000      | \$0              |              |        | 0.000      | \$0        | 1.500      | \$59,687         |
|  |                           | 0.000        | \$0                                 | 0.000      | \$0              |              |        | 0.000      | \$0        | 0.000      | \$0              |
| <b>TOTAL</b>                                   | <b>\$76,910,650</b>       | <b>XXX</b>   | <b>\$224,014</b>                    | <b>XXX</b> | <b>\$90,943</b>  |              |        | <b>XXX</b> | <b>\$0</b> | <b>XXX</b> | <b>\$314,957</b> |
|  |                           | <b>XXX</b>   | <b>\$0</b>                          | <b>XXX</b> | <b>\$0</b>       |              |        | <b>XXX</b> | <b>\$0</b> |            |                  |
| <b>FIRE DISTRICTS</b>                          |                           |              |                                     |            |                  |              |        |            |            |            |                  |
| Ault Fire Prot                                 | \$17,995,300              | 3.551        | \$63,901                            | 2.167      | \$38,996         | 11/08/94     | 10yrs. | 0.000      | \$0        | 5.718      | \$102,897        |
|  |                           | 0.000        | \$0                                 | 0.000      | \$0              |              |        | 0.000      | \$0        | 0.000      | \$0              |
| Berthoud Fire Prot                             | \$6,828,840               | 6.885        | \$47,017                            | 1.250      | \$8,536          | 5/10/89      | 10yrs. | 0.000      | \$0        | 8.135      | \$55,553         |
|  |                           | 0.000        | \$0                                 | 0.000      | \$0              |              |        | 0.000      | \$0        | 0.000      | \$0              |
| Briggsdale Fire Protection                     | \$5,316,940               | 3.314        | \$17,620                            | 0.000      | \$0              |              |        | 0.000      | \$0        | 3.314      | \$17,620         |
|  |                           | 0.000        | \$0                                 | 0.000      | \$0              |              |        | 0.000      | \$0        | 0.000      | \$0              |
| Brighton Fire Prot                             | \$19,093,960              | 5.140        | \$98,143                            | 0.000      | \$0              |              |        | 0.000      | \$0        | 5.140      | \$98,143         |
|  |                           | 0.000        | \$0                                 | 0.000      | \$0              |              |        | 0.000      | \$0        | 0.000      | \$0              |
| Eaton Fire Prot                                | \$40,655,530              | 3.000        | \$121,967                           | 0.000      | \$0              |              |        | 0.000      | \$0        | 3.000      | \$121,967        |
|  |                           | 0.000        | \$0                                 | 0.000      | \$0              |              |        | 0.000      | \$0        | 0.000      | \$0              |

|                          |               |        |             |       |            |           |       |             |        |             |
|--------------------------|---------------|--------|-------------|-------|------------|-----------|-------|-------------|--------|-------------|
| Fort Lupton Fire Prot    | \$109,281,730 | 5.045  | \$551,326   | 0.000 | \$0        | \$0       | 0.000 | \$0         | 5.045  | \$551,326   |
| Frederick Area Fire Prot | \$25,451,540  | 0.000  | \$0         | 0.000 | \$0        | \$0       | 0.000 | \$0         | 7.560  | \$192,414   |
| Galeton Fire Prot        | \$12,149,960  | 0.000  | \$0         | 0.000 | \$0        | \$0       | 0.000 | \$0         | 2.990  | \$36,328    |
| Hudson Fire Prot         | \$30,940,040  | 1.920  | \$23,328    | 0.000 | \$0        | \$0       | 0.000 | \$0         | 4.111  | \$127,195   |
| Johnstown Fire Prot      | \$28,667,280  | 0.000  | \$0         | 1.070 | \$13,000 ? | \$0       | 0.000 | \$0         | 4.606  | \$132,041   |
| La Salle Fire Prot       | \$103,626,150 | 4.111  | \$127,195   | 0.000 | \$0        | \$0       | 0.000 | \$0         | 1.690  | \$175,128   |
| Milliken Fire Prot       | \$32,050,870  | 0.000  | \$0         | 0.000 | \$0        | \$0       | 0.000 | \$0         | 4.353  | \$139,517   |
| Milliken Fire Prot '95   | \$130,690     | 3.605  | \$115,543   | .748  | \$23,974   | \$0       | 0.000 | \$0         | .748   | \$98        |
| Exclusion                |               | 0.000  | \$0         | 0.000 | \$0        | \$0       | 0.000 | \$0         |        |             |
| Mountain View Fire Prot  | \$8,759,900   | 0.000  | \$0         | 0.000 | \$0        | \$0       | 0.000 | \$0         | 1.505  | \$13,184    |
| Bond                     |               | 0.000  | \$0         | 0.000 | \$0        | \$0       | 0.000 | \$0         | 20yrs. |             |
| Mountain View Fire       | \$91,464,890  | 7.817  | \$714,981   | 1.505 | \$137,655  | \$13,184  | 0.000 | \$0         | 1.505  | \$13,184    |
| Protection               |               | 0.000  | \$0         | 0.000 | \$0        | \$0       | 0.000 | \$0         | 20yrs. |             |
| New Raymer-Stoneham Fire | \$12,437,560  | 2.088  | \$25,970    | 0.000 | \$0        | \$0       | 0.000 | \$0         | 2.088  | \$25,970    |
| Protection               |               | 0.000  | \$0         | 0.000 | \$0        | \$0       | 0.000 | \$0         |        |             |
| Nunn Fire Prot           | \$16,811,350  | 2.448  | \$41,154    | 0.000 | \$0        | \$0       | 0.000 | \$0         | 2.535  | \$42,617    |
| Pawnee Fire Prot         | \$11,485,420  | 0.000  | \$0         | 0.000 | \$0        | \$0       | 0.000 | \$0         | 3.366  | \$38,660    |
| Platte Valley Fire Prot  | \$62,707,590  | 3.366  | \$38,660    | 0.000 | \$0        | \$0       | 0.000 | \$0         | 2.575  | \$161,472   |
| Platteville Fire Prot    | \$136,092,430 | 2.837  | \$177,901   | 0.000 | \$0        | \$0       | 0.000 | \$0         | 2.381  | \$324,036   |
| Poudre Valley Fire Prot  | \$1,178,820   | (.262) | (\$16,429)  | 0.000 | \$0        | \$0       | 0.000 | \$0         | 9.301  | \$10,964    |
| Southeast Weld Fire Prot | \$44,968,630  | 1.381  | \$187,944   | 0.000 | \$0        | \$0       | 0.000 | \$0         | 3.862  | \$173,669   |
| Western Hills Fire Prot  | \$36,415,890  | 0.000  | \$0         | 0.000 | \$0        | \$0       | 0.000 | \$0         | 7.011  | \$255,312   |
| Wiggins Rural Fire Prot  | \$1,728,280   | 7.011  | \$255,312   | 0.000 | \$0        | \$0       | 0.000 | \$0         | 7.000  | \$12,098    |
| Windson-Severence Fire   | \$133,447,300 | 0.000  | \$0         | 0.000 | \$0        | \$0       | 0.000 | \$0         | 3.180  | \$424,362   |
| Prot                     |               | 0.000  | \$0         | 0.000 | \$0        | \$0       | 0.000 | \$0         | 3.180  | \$424,362   |
| TOTAL                    | \$980,796,300 | XXX    | \$3,666,717 | XXX   | \$222,442  | \$193,427 | XXX   | \$4,085,206 | XXX    | \$4,085,206 |
|                          |               | XXX    | (\$16,429)  | XXX   | \$13,000   | \$6,049   | XXX   |             | XXX    |             |

CERTIFICATION OF LEVIES AND REVENUES  
As of January 1, 1996

Weld County

| DISTRICTS                       | ASSESSED VALUATION  | GENERAL OPERATING         |                 | BOND REDEMPTION                     |                  | CAPITAL/SPECIAL*  |             | TOTAL            |
|---------------------------------|---------------------|---------------------------|-----------------|-------------------------------------|------------------|-------------------|-------------|------------------|
|                                 |                     | TEMPORARY TAX CREDIT LEVY | REVENUE         | CONTRACTUAL OBLIGATION-REVENUE DATE | TERM LEVY        | ABATEMENT REVENUE | LEVY        |                  |
| <b>SANITATION DISTRICTS</b>     |                     |                           |                 |                                     |                  |                   |             |                  |
| Dacono Sanitation               | \$5,713,470         | 0.000                     | \$0             | 0.000                               | \$0              | 0.000             | \$0         | \$0              |
| Highland Hills Sanitation       | \$9,918,840         | 0.000                     | \$0             | 0.000                               | \$0              | 0.000             | \$0         | \$0              |
| Hill 'N Park Sanitation         | \$443,290           | 0.000                     | \$0             | 0.000                               | \$0              | 0.000             | \$0         | \$0              |
| Hudson Sanitation               | \$3,543,720         | 0.000                     | \$0             | 0.000                               | \$0              | 0.000             | \$0         | \$0              |
| Keenesburg Sanitation           | \$2,596,850         | 0.000                     | \$0             | 0.000                               | \$0              | 0.000             | \$0         | \$0              |
| Mead Sanitation                 | \$2,088,590         | 0.000                     | \$0             | 0.000                               | \$0              | 0.000             | \$0         | \$0              |
| Milliken Sanitation             | \$3,334,490         | 4.032                     | \$13,445        | 7.215                               | \$24,058 1985    | 0.000             | \$0         | \$44,015         |
|                                 |                     | 0.000                     | \$0             | 1.931                               | \$6,439          | .022              | \$73        |                  |
| St Vrain Sanitation             | \$10,043,250        | 2.000                     | \$20,087        | 30.490                              | \$306,219 1985   | 0.000             | \$0         | \$326,305        |
| Weld County Tri-Area Sanitation | \$10,258,310        | .189                      | \$1,939         | 0.000                               | \$0              | 0.000             | \$0         | \$1,939          |
| <b>TOTAL</b>                    | <b>\$47,940,810</b> | <b>XXX</b>                | <b>\$35,470</b> | <b>XXX</b>                          | <b>\$336,716</b> | <b>XXX</b>        | <b>\$0</b>  | <b>\$372,259</b> |
|                                 |                     | <b>XXX</b>                | <b>\$0</b>      | <b>XXX</b>                          | <b>\$0</b>       | <b>XXX</b>        | <b>\$73</b> |                  |
| <b>WATER DISTRICTS</b>          |                     |                           |                 |                                     |                  |                   |             |                  |
| Central Weld County Water       | \$131,919,720       | 0.000                     | \$0             | 0.000                               | \$0              | 0.000             | \$0         | \$0              |
| East Larimer County Water       | \$207,910           | 0.000                     | \$0             | 0.000                               | \$0              | 0.000             | \$0         | \$0              |
| Left Hand Water                 | \$23,995,190        | 0.000                     | \$0             | 0.000                               | \$0              | 0.000             | \$0         | \$0              |
| Little Thompson Water           | \$47,142,170        | 0.000                     | \$0             | 0.000                               | \$0              | 0.000             | \$0         | \$0              |

|                                   |                 |       |             |       |           |       |     |       |             |
|-----------------------------------|-----------------|-------|-------------|-------|-----------|-------|-----|-------|-------------|
| Longs Peak Water                  | \$4,251,960     | 0.000 | \$0         | 0.000 | \$0       | 0.000 | \$0 | 0.000 | \$0         |
| North Weld County Water           | \$80,031,260    | 0.000 | \$0         | 0.000 | \$0       | 0.000 | \$0 | 0.000 | \$0         |
| TOTAL                             | \$287,548,210   | XXX   | \$0         | XXX   | \$0       | XXX   | \$0 | XXX   | \$0         |
| WATER & SANITATION DISTRICTS      |                 |       |             |       |           |       |     |       |             |
| East Eaton Water & San            | \$81,340        | 0.000 | \$0         | 0.000 | \$0       | 0.000 | \$0 | 0.000 | \$0         |
| Erie Water & San                  | \$5,097,820     | 0.000 | \$0         | 0.000 | \$0       | 0.000 | \$0 | 0.000 | \$0         |
| Galeton Water & San               | \$208,340       | 0.000 | \$0         | 0.000 | \$0       | 0.000 | \$0 | 0.000 | \$0         |
| TOTAL                             | \$5,387,500     | XXX   | \$0         | XXX   | \$0       | XXX   | \$0 | XXX   | \$0         |
| LIBRARY DISTRICTS                 |                 |       |             |       |           |       |     |       |             |
| Weld Library Dist #5              | \$1,195,008,130 | 1.500 | \$1,792,512 | 0.000 | \$0       | 0.000 | \$0 | 1.500 | \$1,792,512 |
| Windsor Library                   | \$133,264,340   | 1.740 | \$231,880   | 0.930 | \$123,936 | 11/95 | \$0 | 2.670 | \$355,816   |
| TOTAL                             | \$1,328,272,470 | XXX   | \$2,024,392 | XXX   | \$123,936 |       | \$0 | XXX   | \$2,148,328 |
| GROUND WATER MANAGEMENT DISTRICTS |                 |       |             |       |           |       |     |       |             |
| Central Colo Water                | \$287,894,120   | 1.734 | \$499,208   | 0.000 | \$0       | 0.000 | \$0 | 1.734 | \$499,208   |
| Con-Groundwater Mgmt              |                 | 0.000 | \$0         | 0.000 | \$0       | 0.000 | \$0 | 0.000 | \$0         |
| Lost Creek Groundwater            | \$13,532,750    | .434  | \$5,873     | 0.000 | \$0       | 0.000 | \$0 | .434  | \$5,873     |
| Mgmt                              |                 | 0.000 | \$0         | 0.000 | \$0       | 0.000 | \$0 | 0.000 | \$0         |
| North Kiowa Bijou                 | \$2,387,450     | .028  | \$67        | 0.000 | \$0       | 0.000 | \$0 | .028  | \$67        |
| Groundwater Mgmt                  |                 | 0.000 | \$0         | 0.000 | \$0       | 0.000 | \$0 | 0.000 | \$0         |
| TOTAL                             | \$303,814,320   | XXX   | \$505,148   | XXX   | \$0       |       | \$0 | XXX   | \$505,148   |
| WATER CONSERVANCY DISTRICTS       |                 |       |             |       |           |       |     |       |             |
| Central Colorado Water            | \$359,421,970   | 1.071 | \$384,941   | 0.000 | \$0       | 0.000 | \$0 | 1.071 | \$384,941   |
| Conservancy                       |                 | 0.000 | \$0         | 0.000 | \$0       | 0.000 | \$0 | 0.000 | \$0         |

CERTIFICATION OF LEVIES AND REVENUES  
As of January 1, 1996

Weld County

|  | ASSESSED VALUATION | GENERAL OPERATING         |             | BOND REDEMPTION        |              | CAPITAL/SPECIAL |           | TOTAL       |
|--|--------------------|---------------------------|-------------|------------------------|--------------|-----------------|-----------|-------------|
|  |                    | TEMPORARY TAX CREDIT LEVY | REVENUE     | CONTRACTUAL OBLIGATION | REVENUE DATE | ABATEMENT       | REVENUE   |             |
| <b>WATER CONSERVANCY DISTRICTS contd</b>             |                    |                           |             |                        |              |                 |           |             |
| Northern Colorado Water                              | \$1,012,017,020    | 1.000                     | \$1,012,017 | 0.000                  | \$0          | 0.000           | \$0       | \$1,012,017 |
| Conservancy #6 [1]                                   |                    | 0.000                     | \$0         | 0.000                  | \$0          | 0.000           | \$0       |             |
| St Vrain & Left Hand Water Con                       | \$52,389,930       | .368                      | \$19,279    | 0.000                  | \$0          | 0.000           | \$0       | \$19,279    |
| TOTAL  | \$1,423,828,920    | XXX                       | \$1,416,237 | XXX                    | \$0          | XXX             | \$0       | \$1,416,237 |
| <b>OTHER DISTRICTS</b>                               |                    |                           |             |                        |              |                 |           |             |
| Beebe Draw Law Enforcement                           | \$26,890           | 0.000                     | \$0         | 0.000                  | \$0          | 0.000           | \$0       | \$0         |
| Greeley G.I.D. #7                                    | \$13,092,050       | .169                      | \$2,213     | 16.654                 | \$218,035    | 0.000           | \$0       | \$220,248   |
| Tri Area Ambulance                                   | \$34,896,090       | 6.543                     | \$228,325   | 0.000                  | \$0          | 0.000           | \$0       | \$228,325   |
| West Greeley Soil Cons                               | \$241,205,800      | .414                      | \$99,859    | 0.000                  | \$0          | 0.000           | \$0       | \$98,653    |
| TOTAL  | \$289,220,830      | XXX                       | \$330,397   | XXX                    | \$218,035    | XXX             | \$0       | \$547,226   |
| <b>TOTAL LOCAL IMPROVEMENT AND SERVICE DISTRICTS</b> |                    |                           |             |                        |              |                 |           |             |
|  | \$4,752,510,040    | XXX                       | \$8,283,690 | XXX                    | \$1,250,523  | XXX             | \$193,427 | \$9,729,128 |
|  |                    | XXX                       | (\$1,206)   | XXX                    | \$13,000     | XXX             | \$6,123   |             |

#5 See Footnote No. 5

#6 See Footnote No. 6

#7 See Footnote No. 7

[1] Contractual Obligation W/Fed Govt

SUMMARY OF LEVIES AND REVENUES

| TYPE OF LEVY                            | ASSESSED VALUATION     | GENERAL OPERATING TEMP TAX CREDIT REVENUE | BOND REDEMPTION CONTRACTUAL OBLIGATION REVENUE | OVERRIDES TRANSPORTATION REVENUE | OTHER* REVENUE   | TOTAL REVENUES       |
|---|------------------------|---|--|----------------------------------|------------------|----------------------|
| <b>SCHOOLS</b>                          |                        |   |  |                                  |                  |                      |
| Districts                               | \$1,346,581,650        | \$47,066,758                              | \$8,994,364                                    | \$0                              | \$329,078        | \$56,390,200         |
|   |                        | \$0                                       | \$0  | \$0                              |                  |                      |
| Junior Colleges                         | \$1,221,059,000        | \$7,691,451                               | \$0  | ////////                         | \$23,200         | \$7,714,651          |
|   |                        | \$0                                       | \$0  | ////////                         |                  |                      |
| Sub-Total Schools                       | XXX                    | \$54,758,209                              | \$8,994,364                                    | \$0                              | \$352,278        | \$64,104,851         |
|   |                        | \$0                                       | \$0  | \$0                              |                  |                      |
| <b>LOCAL GOVERNMENT</b>                 |                        |   |  |                                  |                  |                      |
| Countries                               | \$1,346,581,650        | \$29,675,966                              | \$0  | ////////                         | \$0              | \$29,675,966         |
|   |                        | \$0                                       | \$0  | ////////                         |                  |                      |
| Cities and Towns                        | \$567,316,880          | \$7,342,924                               | \$256,125                                      | ////////                         | \$116            | \$7,599,165          |
|   |                        | \$0                                       | \$0  | ////////                         |                  |                      |
| Local Improv. & Service                 | \$4,752,510,040        | \$8,283,690                               | \$1,250,523                                    | ////////                         | \$199,550        | \$9,729,128          |
|   |                        | (\$17,635)                                | \$13,000                                       | ////////                         |                  |                      |
| Sub-Total Local Gov't                   | XXX                    | \$45,302,580                              | \$1,506,647                                    | ////////                         | \$199,666        | \$47,004,259         |
|   |                        | (\$17,635)                                | \$13,000                                       | ////////                         |                  |                      |
| <b>TOTAL VALUATION &amp; REVENUE #B</b> | <b>\$1,346,581,650</b> | <b>\$100,060,789</b>                      | <b>\$10,501,011</b>                            | <b>\$0</b>                       | <b>\$551,944</b> | <b>\$111,109,109</b> |
|   |                        | (\$17,635)                                | \$13,000                                       | \$0                              | \$0              |                      |

\* See detail for specific fund type and name.

FOOTNOTES:

- 1 Greeley School District #6 Includes \$2,625,240 Assessed Valuation and \$119,330 Revenue Attributable To Greeley Urban Renewal Authority.
- 2 County Purposes Include \$2,625,240 Assessed Valuation and \$57,855 Revenue Attributable To Greeley Urban Renewal Authority.
- 3 City of Greeley Includes \$2,625,243 Assessed Valuation and \$29,597 Revenue Attributable To Greeley Urban Renewal Authority.
- 4 Aims Community College Includes \$2,625,240 Assessed Valuation and \$16,586 Revenue Attributable To Greeley Urban Renewal Authority.
- 5 Weld Library District Includes \$2,625,240 Assessed Valuation and \$3,938 Revenue Attributable To Greeley Urban Renewal Authority.
- 6 Northern Colorado Water Conservancy District Includes \$2,625,240 Assessed Valuation and \$2,625 Revenue Attributable To Greeley Urban Renewal Authority.
- 7 Greeley General Improvement District Includes \$1,968,930 Assessed Valuation and \$33,123 Revenue Attributable To Greeley Urban Renewal Authority.
- 8 Total Valuation and Revenue Includes \$2,625,240 Assessed Valuation and \$263,055 Revenue attributable to Greeley Urban Renewal Authority.

CERTIFICATION OF LEVIES AND REVENUES  
As of January 1, 1996

Yuma County

| District Number<br>and Name        | ASSESSED<br>VALUATION | GENERAL FUND                 |                    | BOND REDEMPTION                 |                    | OVERRIDES              |            | ADA-ASBESTOS/SPECIAL* |            | TOTAL<br>REVENUE |             |
|------------------------------------|-----------------------|------------------------------|--------------------|---------------------------------|--------------------|------------------------|------------|-----------------------|------------|------------------|-------------|
|                                    |                       | TEMPORARY TAX CREDIT<br>LEVY | REVENUE            | CONTRACTUAL OBLIGATION-<br>LEVY | REVENUE            | TRANSPORTATION<br>LEVY | REVENUE    | ABATEMENT<br>LEVY     | REVENUE    |                  |             |
| SCHOOL DISTRICTS                   |                       |                              |                    |                                 |                    |                        |            |                       |            |                  |             |
| 1502 (1)<br>Burlington RE 6 J      | \$78,730              | 40.080                       | \$3,155            | 0.000                           | \$0                | 0.000                  | \$0        | 0.000                 | \$0        | 40.080           | \$3,155     |
| 2623 (2) (3)<br>Holyoke RE 1 J     | \$1,787,070           | 0.000                        | \$0                | 0.000                           | \$0                | 0.000                  | \$0        | 0.000                 | \$0        | 40.080           | \$71,626    |
| 2634 (4) (5) (6)<br>Haxtun RE 2 J  | \$943,870             | 0.000                        | \$0                | 0.000                           | \$0                | 0.000                  | \$0        | 0.000                 | \$0        | 47.687           | \$45,010    |
| 3421 (7)<br>West Yuma County R 1 J | \$54,239,650          | 0.000                        | \$0                | 0.000                           | \$0                | 0.000                  | \$0        | 0.000                 | \$0        | 43.110           | \$2,338,271 |
| 3431<br>East Yuma County R 2 J     | \$47,818,320          | 38.998                       | \$2,125,489        | 3.923                           | \$212,782          | 0.000                  | \$0        | 0.000                 | \$0        | 56.628           | \$2,707,856 |
| TOTAL                              | \$104,867,640         | XXX<br>XXX                   | \$4,102,920<br>\$0 | XXX<br>XXX                      | \$1,062,999<br>\$0 | XXX<br>XXX             | \$0<br>\$0 | XXX<br>XXX            | \$0<br>\$0 | XXX<br>XXX       | \$5,165,919 |

(1) 1501 - Kit Carson  
(2) 2621 - Phillips  
(3) 2622 - Sedgwick  
(4) 2631 - Phillips  
(5) 2632 - Logan  
(6) 2633 - Sedgwick  
(7) 3422 - Kit Carson

| LOCAL GOVERNMENT<br>COUNTY PURPOSES | ASSESSED<br>VALUATION | GENERAL OPERATING            |             | BOND REDEMPTION                 |         | CAPITAL/SPECIAL*  |         | TOTAL<br>REVENUE |             |
|-------------------------------------|-----------------------|------------------------------|-------------|---------------------------------|---------|-------------------|---------|------------------|-------------|
|                                     |                       | TEMPORARY TAX CREDIT<br>LEVY | REVENUE     | CONTRACTUAL OBLIGATION-<br>LEVY | REVENUE | ABATEMENT<br>LEVY | REVENUE |                  |             |
| General                             | \$104,867,640         | 14.590                       | \$1,530,019 | 0.000                           | \$0     | 0.000             | \$0     | 14.590           | \$1,530,019 |
| Road And Bridge                     | \$104,867,640         | 0.000                        | \$0         | 0.000                           | \$0     | 0.000             | \$0     | 4.419            | \$463,410   |
| Public Welfare                      | \$104,867,640         | 0.000                        | \$0         | 0.000                           | \$0     | 0.000             | \$0     | 1.205            | \$126,366   |
| TOTAL                               | \$104,867,640         | 0.000                        | \$0         | 0.000                           | \$0     | 0.000             | \$0     | 1.205            | \$126,366   |



|                       |               |        |             |       |          |       |     |        |             |
|-----------------------|---------------|--------|-------------|-------|----------|-------|-----|--------|-------------|
| Self-Insurance        | \$104,867,640 | .500   | \$52,434    | 0.000 | \$0      | 0.000 | \$0 | .500   | \$52,434    |
| Recreation            | \$104,867,640 | 0.000  | \$0         | 0.000 | \$0      | 0.000 | \$0 | 1.000  | \$104,868   |
| TOTAL                 | \$104,867,640 | 21.714 | \$2,277,096 | 0.000 | \$0      | 0.000 | \$0 | 21.714 | \$2,277,096 |
| CITIES AND TOWNS      |               |        |             |       |          |       |     |        |             |
| Eckley                | \$447,020     | 27.418 | \$12,256    | 0.000 | \$0      | 0.000 | \$0 | 27.418 | \$12,256    |
| Wray                  | \$6,521,080   | 20.800 | \$135,638   | 1.750 | \$11,412 | 0.000 | \$0 | 22.550 | \$147,050   |
| Wray Street Imp. Bond | \$6,405,270   | 0.000  | \$0         | 0.000 | \$0      | 0.000 | \$0 | 11.250 | \$72,059    |
| Yuma                  | \$9,807,180   | 30.640 | \$300,492   | 0.000 | \$0      | 0.000 | \$0 | 30.640 | \$300,492   |
| TOTAL                 | \$16,775,280  | XXX    | \$448,387   | XXX   | \$83,471 | XXX   | \$0 | XXX    | \$531,858   |

|   | ASSESSED VALUATION | GENERAL OPERATING         |           | BOND REDEMPTION        |         | CAPITAL/SPECIAL* |         | TOTAL |           |
|---|--------------------|---------------------------|-----------|------------------------|---------|------------------|---------|-------|-----------|
|   |                    | TEMPORARY TAX CREDIT LEVY | REVENUE   | CONTRACTUAL OBLIGATION | REVENUE | ABATEMENT        | REVENUE |       |           |
| LOCAL IMPROVEMENT AND SERVICE DISTRICTS |                    |                           |           |                        |         |                  |         |       |           |
| FIRE DISTRICTS                          |                    |                           |           |                        |         |                  |         |       |           |
| Haxtun Fire Prot                        | \$1,282,160        | 1.404                     | \$1,800   | 0.000                  | \$0     | 0.000            | \$0     | 1.404 | \$1,800   |
| Yuma County Fire Prot                   | \$53,590,840       | 1.230                     | \$65,917  | 0.000                  | \$0     | 0.000            | \$0     | 1.230 | \$65,917  |
| Yuma Rural Fire Prot                    | \$31,246,680       | 1.360                     | \$42,495  | 0.000                  | \$0     | 0.000            | \$0     | 1.360 | \$42,495  |
| TOTAL                                   | \$86,119,680       | XXX                       | \$110,212 | XXX                    | \$0     | XXX              | \$0     | XXX   | \$110,212 |

CERTIFICATION OF LEVIES AND REVENUES  
As of January 1, 1996

Yuma County


| ASSESSED VALUATION                       | GENERAL OPERATING |           | BOND REDEMPTION |             | CAPITAL/SPECIAL* |         | TOTAL       |
|--|-------------------|-----------|-----------------|-------------|------------------|---------|-------------|
|  | LEVY              | REVENUE   | REVENUE         | DATE        | LEVY             | REVENUE |             |
| <b>HOSPITAL DISTRICTS</b>                |                   |           |                 |             |                  |         |             |
| Wray Community Hospital                  | 3.227             | \$157,673 | 12.076          | 5/11/92     | 0.000            | \$0     | \$747,711   |
|  | 0.000             | \$0       | 0.000           |             | 0.000            | \$0     |             |
| Yuma Hospital                            | 5.677             | \$317,953 | 7.500           |             | 0.000            | \$0     | \$738,007   |
|  | 0.000             | \$0       | 0.000           |             | 0.000            | \$0     |             |
| <b>TOTAL</b>                             | XXX               | \$475,626 | XXX             | \$1,010,092 | XXX              | \$0     | \$1,485,718 |
|  | XXX               | \$0       | XXX             | \$0         | XXX              | \$0     |             |
| <b>CEMETERY DISTRICTS</b>                |                   |           |                 |             |                  |         |             |
| East Yuma County Cemetery                | .931              | \$43,026  | 0.000           |             | 0.000            | \$0     | \$43,026    |
|  | 0.000             | \$0       | 0.000           |             | 0.000            | \$0     |             |
| Eckley Rural Cemetery                    | .363              | \$3,189   | 0.000           |             | 0.000            | \$0     | \$3,189     |
|  | 0.000             | \$0       | 0.000           |             | 0.000            | \$0     |             |
| Kirk Cemetery                            | .496              | \$2,120   | 0.000           |             | 0.000            | \$0     | \$2,120     |
|  | 0.000             | \$0       | 0.000           |             | 0.000            | \$0     |             |
| West Yuma Cty Cemetery                   | 1.470             | \$65,126  | 0.000           |             | 0.000            | \$0     | \$65,126    |
|  | 0.000             | \$0       | 0.000           |             | 0.000            | \$0     |             |
| <b>TOTAL</b>                             | XXX               | \$113,462 | XXX             | \$0         | XXX              | \$0     | \$113,462   |
|  | XXX               | \$0       | XXX             | \$0         | XXX              | \$0     |             |
| <b>GROUND WATER MANAGEMENT DISTRICTS</b> |                   |           |                 |             |                  |         |             |
| Arikaree Groundwater Mgmt                | .264              | \$5,811   | 0.000           |             | 0.000            | \$0     | \$5,811     |
|  | (.008)            | (\$176)   | 0.000           |             | 0.000            | \$0     |             |
| Central Yuma County Groundwater          | .370              | \$11,674  | 0.000           |             | 0.000            | \$0     | \$11,674    |
|  | 0.000             | \$0       | 0.000           |             | 0.000            | \$0     |             |
| Sandhills Groundwater Mgmt               | .200              | \$2,723   | 0.000           |             | 0.000            | \$0     | \$2,723     |
|  | 0.000             | \$0       | 0.000           |             | 0.000            | \$0     |             |
| W Y Groundwater Mgmt                     | .345              | \$13,003  | 0.000           |             | 0.000            | \$0     | \$13,003    |
|  | 0.000             | \$0       | 0.000           |             | 0.000            | \$0     |             |
| <b>TOTAL</b>                             | XXX               | \$33,211  | XXX             | \$0         | XXX              | \$0     | \$33,035    |
|  | XXX               | (\$176)   | XXX             | \$0         | XXX              | \$0     |             |

| OTHER DISTRICTS                                      | ASSESSED VALUATION   | GENERAL OPERATING TEMP TAX CREDIT REVENUE | BOND REDEMPTION CONTRACTUAL OBLIGATION REVENUE | OVERRIDES TRANSPORTATION REVENUE | OTHER* REVENUE | TOTAL REVENUES     |
|--|----------------------|---|--|----------------------------------|----------------|--------------------|
| Yuma County Pest/Weed                                | \$104,867,640        | \$209,735                                 | 0.000  | \$0                              | 0.000          | \$209,735          |
|  |                      | \$0                                       | 0.000  | \$0                              | 0.000          | \$0                |
| Yuma County Soil Conserv.                            | \$49,138,670         | \$24,569                                  | 0.000  | \$0                              | 0.000          | \$24,569           |
|  |                      | \$0                                       | 0.000  | \$0                              | 0.000          | \$0                |
| <b>TOTAL</b>   | <b>\$154,006,310</b> | <b>\$234,305</b>                          | <b>XXX</b>                                     | <b>\$0</b>                       | <b>XXX</b>     | <b>\$234,305</b>   |
|  |                      | \$0                                       | XXX  | \$0                              | XXX            | \$0                |
| <b>TOTAL LOCAL-IMPROVEMENT AND SERVICE DISTRICTS</b> | <b>\$553,440,400</b> | <b>\$966,815</b>                          | <b>XXX</b>                                     | <b>\$1,010,092</b>               | <b>XXX</b>     | <b>\$1,976,732</b> |
|  |                      | \$0                                       | XXX  | \$0                              | XXX            | \$0                |

SUMMARY OF LEVIES AND REVENUES

| TYPE OF LEVY                         | ASSESSED VALUATION   | GENERAL OPERATING TEMP TAX CREDIT REVENUE | BOND REDEMPTION CONTRACTUAL OBLIGATION REVENUE | OVERRIDES TRANSPORTATION REVENUE | OTHER* REVENUE | TOTAL REVENUES     |
|--------------------------------------|----------------------|---|--|----------------------------------|----------------|--------------------|
| <b>SCHOOLS</b>                       |                      |   |  |                                  |                |                    |
| Districts                            | \$104,867,640        | \$4,102,920                               | \$1,062,999                                    | \$0                              | \$0            | \$5,165,919        |
|                                      |                      | \$0                                       | \$0  | \$0                              | \$0            | \$0                |
| <b>LOCAL GOVERNMENT</b>              |                      |   |  |                                  |                |                    |
| Countries                            | \$104,867,640        | \$2,277,096                               | \$0  | ////////                         | \$0            | \$2,277,096        |
|                                      |                      | \$0                                       | \$0  | ////////                         | \$0            | \$0                |
| Cities and Towns                     | \$16,775,280         | \$448,387                                 | \$83,471                                       | ////////                         | \$0            | \$531,858          |
|                                      |                      | \$0                                       | \$0  | ////////                         | \$0            | \$0                |
| Local Improv. & Service              | \$553,440,400        | \$966,815                                 | \$1,010,092                                    | ////////                         | \$0            | \$1,976,732        |
|                                      |                      | (\$176)                                   | \$0  | ////////                         | \$0            | \$0                |
| <b>Sub-Total Local Gov't</b>         | <b>XXX</b>           | <b>\$3,692,298</b>                        | <b>\$1,093,564</b>                             | <b>////////</b>                  | <b>\$0</b>     | <b>\$4,785,862</b> |
|                                      |                      | (\$176)                                   | \$0  | ////////                         | \$0            | \$0                |
| <b>TOTAL VALUATION &amp; REVENUE</b> | <b>\$104,867,640</b> | <b>\$7,795,218</b>                        | <b>\$2,156,563</b>                             | <b>\$0</b>                       | <b>\$0</b>     | <b>\$9,951,605</b> |
|                                      |                      | (\$176)                                   | \$0  | \$0                              | \$0            | \$0                |

\* See detail for specific fund type and name.



**Section XI**

**Revenue and Levy Summary**

Revenue From Property Tax Levies by County  
For Schools, Junior Colleges, Cities and Towns,  
Counties and Local Improvement and Service Districts

|             | Assessed Valuation |                 | School Revenue |               | Jr. Colleges Revenue |             |
|-------------|--------------------|-----------------|----------------|---------------|----------------------|-------------|
|             | 1994               | 1995            | 1994           | 1995          | 1994                 | 1995        |
| Adams       | \$1,686,771,440    | \$1,825,058,430 | \$100,844,009  | \$104,801,855 | \$8,454              | \$9,130     |
| Alamosa     | \$68,046,590       | \$68,144,570    | \$2,706,757    | \$3,663,200   | \$0                  | \$0         |
| Arapahoe    | \$3,171,254,410    | \$3,433,721,140 | \$207,338,031  | \$214,347,297 | \$0                  | \$0         |
| Archuleta   | \$80,958,610       | \$86,312,940    | \$3,664,717    | \$3,858,764   | \$0                  | \$0         |
| Baca        | \$53,301,260       | \$50,048,630    | \$2,036,136    | \$1,928,301   | \$0                  | \$0         |
| Bent        | \$29,854,980       | \$29,214,080    | \$1,248,712    | \$1,215,789   | \$0                  | \$0         |
| Boulder     | \$2,406,917,000    | \$2,745,123,940 | \$121,193,699  | \$127,008,659 | \$0                  | \$0         |
| Chaffee     | \$83,321,390       | \$100,749,770   | \$3,668,286    | \$3,928,330   | \$0                  | \$0         |
| Cheyenne    | \$102,312,760      | \$91,421,900    | \$2,225,157    | \$2,053,328   | \$0                  | \$0         |
| Clear Creek | \$98,721,680       | \$110,783,070   | \$4,968,761    | \$5,051,265   | \$0                  | \$0         |
| Conejos     | \$27,604,960       | \$26,998,350    | \$1,206,793    | \$1,245,072   | \$0                  | \$0         |
| Costilla    | \$72,739,160       | \$69,840,450    | \$2,478,132    | \$2,685,518   | \$0                  | \$0         |
| Crowley     | \$14,688,840       | \$14,568,010    | \$588,971      | \$581,875     | \$0                  | \$0         |
| Custer      | \$36,769,010       | \$37,322,510    | \$1,452,004    | \$1,439,216   | \$0                  | \$0         |
| Delta       | \$92,605,760       | \$105,957,540   | \$4,545,924    | \$4,727,190   | \$0                  | \$0         |
| Denver      | \$4,224,245,230    | \$4,320,586,880 | \$198,003,047  | \$204,333,515 | \$0                  | \$0         |
| Dolores     | \$21,949,940       | \$22,387,230    | \$719,497      | \$734,883     | \$0                  | \$0         |
| Douglas     | \$826,529,490      | \$1,022,377,110 | \$49,388,443   | \$54,556,087  | \$0                  | \$0         |
| Eagle       | \$818,523,500      | \$972,805,000   | \$25,601,439   | \$27,166,141  | \$3,271,638          | \$3,888,302 |
| Elbert      | \$85,533,340       | \$103,805,560   | \$5,105,602    | \$5,452,542   | \$0                  | \$0         |
| El Paso     | \$2,421,036,250    | \$2,743,302,890 | \$119,321,464  | \$132,328,909 | \$0                  | \$0         |
| Fremont     | \$158,885,620      | \$168,041,410   | \$6,918,211    | \$7,394,796   | \$0                  | \$0         |
| Garfield    | \$301,199,320      | \$337,313,340   | \$14,667,390   | \$15,984,049  | \$1,133,650          | \$1,284,308 |
| Gilpin      | \$150,047,280      | \$159,487,230   | \$2,581,038    | \$2,265,744   | \$0                  | \$0         |
| Grand       | \$180,352,260      | \$188,224,930   | \$7,368,666    | \$7,721,175   | \$0                  | \$0         |
| Gunnison    | \$172,250,820      | \$227,496,190   | \$7,022,451    | \$9,303,381   | \$0                  | \$0         |
| Hinsdale    | \$17,329,260       | \$17,650,710    | \$501,971      | \$497,476     | \$0                  | \$0         |
| Huerfano    | \$85,815,320       | \$85,641,100    | \$3,665,203    | \$3,660,431   | \$0                  | \$0         |
| Jackson     | \$23,335,000       | \$21,004,330    | \$935,267      | \$841,854     | \$0                  | \$0         |
| Jefferson   | \$3,391,367,400    | \$3,676,421,250 | \$177,287,122  | \$186,423,969 | \$0                  | \$0         |
| Kiowa       | \$35,704,680       | \$33,969,100    | \$1,374,669    | \$1,308,620   | \$0                  | \$0         |
| Kit Carson  | \$69,537,950       | \$65,971,190    | \$2,910,420    | \$2,760,993   | \$0                  | \$0         |
| Lake        | \$45,685,340       | \$43,819,250    | \$2,535,445    | \$2,245,956   | \$182,604            | \$175,146   |
| La Plata    | \$624,804,060      | \$752,104,170   | \$23,698,882   | \$25,119,232  | \$0                  | \$0         |
| Larimer     | \$1,470,295,800    | \$1,659,943,440 | \$77,935,102   | \$82,823,110  | \$1,074              | \$1,192     |

Revenue From Property Tax Levies by County  
 For Schools, Junior Colleges, Cities and Towns,  
 Counties and Local Improvement and Service Districts

| Cities & Towns<br>Revenue |              | County<br>Revenue |               | Local Improvement<br>& Service Districts |              | Total<br>Revenue |               | Inc (Dec)<br>From<br>Prior Year |
|---------------------------|--------------|-------------------|---------------|--|--------------|------------------|---------------|---------------------------------|
| 1994                      | 1995         | 1994              | 1995          | 1994                                     | 1995         | 1994             | 1995          |                                 |
| \$8,755,801               | \$9,712,159  | \$46,102,837      | \$48,873,240  | \$16,082,402                             | \$16,852,251 | \$171,793,502    | \$180,248,635 | \$8,455,132                     |
| \$203,857                 | \$216,862    | \$1,717,360       | \$1,719,833   | \$594,023                                | \$587,243    | \$5,221,998      | \$6,187,138   | \$965,140                       |
| \$19,274,224              | \$20,551,852 | \$53,825,701      | \$58,280,549  | \$65,192,171                             | \$72,329,611 | \$345,630,127    | \$365,509,309 | \$19,879,182                    |
| \$46,499                  | \$48,763     | \$1,711,870       | \$1,825,087   | \$1,779,265                              | \$1,854,798  | \$7,202,351      | \$7,587,412   | \$385,061                       |
| \$211,127                 | \$185,773    | \$1,204,608       | \$1,131,099   | \$593,023                                | \$498,265    | \$4,044,895      | \$3,743,438   | (\$301,457)                     |
| \$144,907                 | \$140,494    | \$912,756         | \$893,162     | \$157,325                                | \$192,985    | \$2,463,701      | \$2,442,429   | (\$21,271)                      |
| \$20,596,859              | \$22,191,138 | \$53,541,869      | \$57,364,855  | \$10,511,922                             | \$11,711,750 | \$205,844,349    | \$218,276,401 | \$12,432,052                    |
| \$366,947                 | \$395,674    | \$1,137,920       | \$1,196,504   | \$613,373                                | \$788,090    | \$5,786,526      | \$6,308,598   | \$522,072                       |
| \$166,385                 | \$153,822    | \$1,551,061       | \$1,385,956   | \$322,372                                | \$235,995    | \$4,264,976      | \$3,829,101   | (\$435,875)                     |
| \$222,562                 | \$234,577    | \$3,520,020       | \$3,828,774   | \$866,909                                | \$946,201    | \$9,578,252      | \$10,060,817  | \$482,565                       |
| \$105,298                 | \$100,731    | \$682,753         | \$667,750     | \$458,494                                | \$452,042    | \$2,453,340      | \$2,465,596   | \$12,256                        |
| \$53,089                  | \$50,785     | \$1,353,894       | \$1,299,940   | \$481,706                                | \$401,977    | \$4,366,821      | \$4,438,219   | \$71,399                        |
| \$87,857                  | \$84,125     | \$618,121         | \$613,036     | \$12,934                                 | \$12,540     | \$1,307,883      | \$1,291,576   | (\$16,307)                      |
| \$25,915                  | \$27,023     | \$487,006         | \$568,982     | \$302,869                                | \$299,922    | \$2,267,795      | \$2,335,142   | \$67,348                        |
| \$141,437                 | \$148,235    | \$1,672,182       | \$1,913,275   | \$1,221,370                              | \$1,358,878  | \$7,580,913      | \$8,147,578   | \$566,664                       |
| \$0                       | \$0          | \$139,771,826     | \$142,959,579 | \$8,495,040                              | \$8,406,641  | \$346,269,912    | \$355,699,735 | \$9,429,822                     |
| \$108,722                 | \$113,883    | \$553,841         | \$564,875     | \$103,537                                | \$175,548    | \$1,485,597      | \$1,589,188   | \$103,592                       |
| \$1,582,773               | \$1,707,031  | \$15,517,265      | \$19,194,108  | \$26,312,877                             | \$32,279,560 | \$92,801,358     | \$107,736,787 | \$14,935,429                    |
| \$3,330,120               | \$3,825,673  | \$8,169,683       | \$8,693,958   | \$15,100,515                             | \$17,005,793 | \$55,473,395     | \$60,579,868  | \$5,106,472                     |
| \$135,837                 | \$147,688    | \$2,763,155       | \$3,144,997   | \$617,956                                | \$681,929    | \$8,622,550      | \$9,427,155   | \$804,605                       |
| \$14,073,123              | \$15,376,165 | \$29,052,435      | \$31,287,369  | \$19,369,930                             | \$20,917,895 | \$181,816,952    | \$199,910,338 | \$18,093,386                    |
| \$370,817                 | \$393,856    | \$1,953,340       | \$2,065,901   | \$1,909,208                              | \$2,035,889  | \$11,151,576     | \$11,890,442  | \$738,866                       |
| \$530,276                 | \$640,824    | \$4,112,877       | \$4,606,014   | \$2,617,922                              | \$2,737,872  | \$23,062,115     | \$25,253,067  | \$2,190,952                     |
| \$49,992                  | \$53,237     | \$1,706,038       | \$1,791,042   | \$209,819                                | \$264,971    | \$4,546,886      | \$4,374,994   | (\$171,892)                     |
| \$417,845                 | \$423,100    | \$2,372,534       | \$2,476,099   | \$3,474,689                              | \$3,415,117  | \$13,633,735     | \$14,035,491  | \$401,756                       |
| \$527,949                 | \$555,378    | \$2,947,556       | \$3,156,737   | \$1,545,289                              | \$1,727,632  | \$12,043,244     | \$14,743,128  | \$2,699,884                     |
| \$19,189                  | \$19,608     | \$252,175         | \$256,853     | \$188,112                                | \$190,341    | \$961,447        | \$964,279     | \$2,832                         |
| \$191,459                 | \$184,077    | \$1,772,945       | \$1,769,345   | \$1,719,805                              | \$1,419,000  | \$7,349,412      | \$7,032,852   | (\$316,559)                     |
| \$39,888                  | \$35,479     | \$376,860         | \$339,220     | \$114,902                                | \$103,425    | \$1,466,917      | \$1,319,978   | (\$146,939)                     |
| \$9,422,575               | \$10,127,483 | \$86,764,744      | \$94,057,561  | \$50,454,470                             | \$53,392,537 | \$323,928,911    | \$344,001,550 | \$20,072,639                    |
| \$93,083                  | \$84,242     | \$1,525,768       | \$1,451,602   | \$371,509                                | \$353,995    | \$3,365,029      | \$3,198,458   | (\$166,571)                     |
| \$286,843                 | \$266,710    | \$2,847,023       | \$2,700,992   | \$185,583                                | \$171,625    | \$6,229,869      | \$5,900,320   | (\$329,549)                     |
| \$204,312                 | \$207,385    | \$1,968,581       | \$1,848,296   | \$279,357                                | \$267,004    | \$5,170,300      | \$4,743,786   | (\$426,514)                     |
| \$344,852                 | \$434,536    | \$5,310,835       | \$6,392,885   | \$2,593,992                              | \$3,838,425  | \$31,948,561     | \$35,785,078  | \$3,836,517                     |
| \$9,720,061               | \$10,761,748 | \$31,939,236      | \$34,701,118  | \$9,784,104                              | \$10,757,851 | \$129,379,577    | \$139,045,019 | \$9,665,442                     |

Revenue From Property Tax Levies by County  
For Schools, Junior Colleges, Cities and Towns,  
Counties and Local Improvement and Service Districts

|              | Assessed Valuation      |                         | School Revenue         |                        | Jr. Colleges Revenue |                     |
|--------------|-------------------------|-------------------------|------------------------|------------------------|----------------------|---------------------|
|              | 1994                    | 1995                    | 1994                   | 1995                   | 1994                 | 1995                |
| Las Animas   | \$83,375,570            | \$88,589,890            | \$3,382,142            | \$3,545,169            | \$0                  | \$0                 |
| Lincoln      | \$45,547,460            | \$43,614,820            | \$1,893,885            | \$1,811,093            | \$0                  | \$0                 |
| Logan        | \$108,453,030           | \$111,428,590           | \$5,067,118            | \$5,115,563            | \$2,202,867          | \$2,263,304         |
| Mesa         | \$518,737,980           | \$566,843,500           | \$24,108,392           | \$25,644,225           | \$0                  | \$0                 |
| Mineral      | \$13,010,040            | \$12,567,770            | \$521,442              | \$503,716              | \$0                  | \$0                 |
| Moffat       | \$354,147,870           | \$330,418,140           | \$11,436,851           | \$10,255,518           | \$1,115,920          | \$1,156,463         |
| Montezuma    | \$174,444,370           | \$160,396,990           | \$8,811,671            | \$8,253,578            | \$0                  | \$0                 |
| Montrose     | \$169,742,600           | \$190,091,510           | \$7,143,228            | \$7,418,288            | \$0                  | \$0                 |
| Morgan       | \$252,527,410           | \$259,494,550           | \$11,196,473           | \$11,057,771           | \$102                | \$94                |
| Otero        | \$67,965,400            | \$66,463,890            | \$3,017,421            | \$3,179,805            | \$0                  | \$0                 |
| Ouray        | \$49,711,670            | \$59,128,840            | \$1,702,743            | \$2,002,062            | \$0                  | \$0                 |
| Park         | \$114,276,600           | \$133,537,930           | \$5,020,551            | \$5,833,060            | \$0                  | \$0                 |
| Phillips     | \$39,622,410            | \$37,078,840            | \$1,672,294            | \$1,568,467            | \$0                  | \$0                 |
| Pitkin       | \$869,497,500           | \$958,302,150           | \$12,515,892           | \$14,141,081           | \$3,475,382          | \$3,830,334         |
| Powers       | \$68,304,440            | \$66,565,480            | \$3,184,922            | \$3,093,912            | \$0                  | \$0                 |
| Pueblo       | \$617,897,840           | \$623,091,620           | \$26,242,963           | \$28,275,958           | \$0                  | \$0                 |
| Rio Blanco   | \$291,075,260           | \$263,915,700           | \$5,370,815            | \$3,921,709            | \$4,595,530          | \$4,067,501         |
| Rio Grande   | \$78,871,600            | \$75,687,610            | \$3,599,269            | \$3,681,721            | \$0                  | \$0                 |
| Routt        | \$305,368,010           | \$337,302,470           | \$13,337,536           | \$13,794,709           | \$854,857            | \$979,237           |
| Saguache     | \$37,412,210            | \$37,992,610            | \$1,664,062            | \$1,709,816            | \$0                  | \$0                 |
| San Juan     | \$12,481,720            | \$14,160,660            | \$478,524              | \$544,690              | \$0                  | \$0                 |
| San Miguel   | \$242,466,110           | \$290,423,330           | \$4,869,990            | \$5,227,281            | \$0                  | \$0                 |
| Sedgwick     | \$26,749,060            | \$28,157,530            | \$1,011,682            | \$1,027,339            | \$0                  | \$0                 |
| Summit       | \$483,675,120           | \$550,174,350           | \$14,994,639           | \$18,221,563           | \$1,924,180          | \$2,188,791         |
| Teller       | \$168,741,480           | \$190,507,830           | \$6,951,710            | \$7,368,399            | \$0                  | \$0                 |
| Washington   | \$68,672,440            | \$63,017,440            | \$2,935,175            | \$2,700,655            | \$0                  | \$0                 |
| Weld         | \$1,246,642,850         | \$1,346,581,650         | \$52,888,144           | \$56,390,200           | \$6,988,393          | \$7,714,651         |
| Yuma         | \$101,446,700           | \$104,867,640           | \$4,993,692            | \$5,165,919            | \$0                  | \$0                 |
| <b>Total</b> | <b>\$29,761,160,460</b> | <b>\$32,428,020,970</b> | <b>\$1,427,720,644</b> | <b>\$1,502,911,790</b> | <b>\$25,754,652</b>  | <b>\$27,558,452</b> |



Revenue From Property Tax Levies by County  
 For Schools, Junior Colleges, Cities and Towns,  
 Counties and Local Improvement and Service Districts

| Cities & Towns<br>Revenue |               | County<br>Revenue |               | Local Improvement<br>& Service Districts |               | Total<br>Revenue |                 | Inc (Dec)<br>From<br>Prior Year |
|---------------------------|---------------|-------------------|---------------|--|---------------|------------------|-----------------|---------------------------------|
| 1994                      | 1995          | 1994              | 1995          | 1994                                     | 1995          | 1994             | 1995            |                                 |
| \$461,225                 | \$452,886     | \$1,978,502       | \$2,102,238   | \$230,487                                | \$230,520     | \$6,052,357      | \$6,330,813     | \$278,456                       |
| \$373,715                 | \$361,089     | \$2,163,504       | \$2,071,704   | \$21,867                                 | \$27,183      | \$4,452,971      | \$4,271,069     | (\$181,902)                     |
| \$646,746                 | \$698,544     | \$3,239,275       | \$3,328,149   | \$327,956                                | \$342,711     | \$11,483,962     | \$11,748,271    | \$264,309                       |
| \$2,186,581               | \$2,487,263   | \$13,341,941      | \$13,887,099  | \$6,294,528                              | \$6,639,301   | \$45,931,441     | \$48,657,887    | \$2,726,446                     |
| \$27,303                  | \$27,851      | \$305,229         | \$294,852     | \$53,912                                 | \$51,952      | \$907,886        | \$878,372       | (\$29,514)                      |
| \$547,078                 | \$602,789     | \$6,977,775       | \$6,896,487   | \$1,137,297                              | \$1,035,854   | \$21,214,922     | \$19,947,112    | (\$1,267,810)                   |
| \$166,142                 | \$173,912     | \$2,814,834       | \$2,588,166   | \$1,697,761                              | \$2,201,986   | \$13,490,407     | \$13,217,642    | (\$272,765)                     |
| \$97,771                  | \$104,850     | \$4,404,141       | \$4,723,774   | \$1,986,315                              | \$2,125,999   | \$13,631,456     | \$14,372,911    | \$741,456                       |
| \$1,599,076               | \$1,672,393   | \$8,067,746       | \$8,290,332   | \$1,156,156                              | \$1,162,020   | \$22,019,552     | \$22,182,610    | \$163,058                       |
| \$354,666                 | \$327,311     | \$1,491,705       | \$1,458,749   | \$231,263                                | \$222,432     | \$5,095,055      | \$5,188,298     | \$93,243                        |
| \$314,445                 | \$342,232     | \$734,241         | \$774,647     | \$218,513                                | \$241,996     | \$2,969,942      | \$3,360,937     | \$390,994                       |
| \$105,382                 | \$108,177     | \$2,750,066       | \$3,213,590   | \$1,411,039                              | \$1,348,162   | \$9,287,038      | \$10,502,989    | \$1,215,951                     |
| \$250,973                 | \$227,199     | \$1,120,522       | \$1,048,590   | \$428,567                                | \$434,635     | \$3,472,356      | \$3,278,891     | (\$193,465)                     |
| \$2,882,583               | \$3,189,512   | \$5,382,190       | \$5,883,975   | \$5,260,195                              | \$7,112,876   | \$29,516,241     | \$34,157,778    | \$4,641,537                     |
| \$390,948                 | \$374,374     | \$1,855,832       | \$1,808,584   | \$721,876                                | \$711,951     | \$6,153,578      | \$5,988,821     | (\$164,757)                     |
| \$6,366,893               | \$6,267,765   | \$18,536,317      | \$18,692,126  | \$5,021,429                              | \$5,849,009   | \$56,167,602     | \$59,084,858    | \$2,917,256                     |
| \$176,975                 | \$165,782     | \$3,021,361       | \$2,739,445   | \$1,782,234                              | \$2,070,522   | \$14,946,916     | \$12,964,959    | (\$1,981,957)                   |
| \$305,768                 | \$285,820     | \$1,464,409       | \$1,178,229   | \$684,550                                | \$803,078     | \$6,053,996      | \$5,948,849     | (\$105,146)                     |
| \$607,895                 | \$602,188     | \$5,069,720       | \$5,455,193   | \$2,358,519                              | \$2,509,724   | \$22,228,527     | \$23,341,051    | \$1,112,524                     |
| \$121,828                 | \$117,294     | \$842,935         | \$856,011     | \$507,159                                | \$586,596     | \$3,135,983      | \$3,269,718     | \$133,735                       |
| \$64,515                  | \$79,904      | \$245,153         | \$278,130     | \$20,374                                 | \$24,592      | \$808,567        | \$927,316       | \$118,749                       |
| \$254,103                 | \$661,993     | \$1,968,825       | \$2,358,237   | \$4,378,701                              | \$4,859,440   | \$11,471,619     | \$13,106,952    | \$1,635,333                     |
| \$188,625                 | \$193,374     | \$884,832         | \$931,423     | \$76,094                                 | \$79,886      | \$2,161,233      | \$2,232,021     | \$70,789                        |
| \$1,264,188               | \$1,302,855   | \$6,389,348       | \$6,897,536   | \$6,358,683                              | \$6,709,733   | \$30,931,038     | \$35,320,479    | \$4,389,441                     |
| \$695,211                 | \$727,607     | \$2,469,194       | \$2,691,495   | \$823,006                                | \$1,072,243   | \$10,939,121     | \$11,859,744    | \$920,623                       |
| \$335,131                 | \$318,551     | \$1,758,770       | \$1,906,341   | \$184,836                                | \$174,022     | \$5,213,912      | \$5,099,569     | (\$114,344)                     |
| \$6,705,437               | \$7,599,165   | \$27,473,515      | \$29,675,966  | \$8,514,044                              | \$9,729,128   | \$102,569,533    | \$111,109,109   | \$8,539,576                     |
| \$567,029                 | \$531,858     | \$2,172,785       | \$2,277,096   | \$1,958,651                              | \$1,976,732   | \$9,692,157      | \$9,951,605     | \$259,448                       |
| \$119,910,714             | \$129,604,653 | \$640,643,342     | \$679,328,757 | \$298,484,785                            | \$328,999,878 | \$2,512,514,138  | \$2,668,403,530 | \$155,889,393                   |

Assessed Valuation, Revenue and Average Levies(1) by County and State

|             | 1995<br>Assessed<br>Valuation | Total<br>Revenue | County<br>Mill<br>Levy | Average<br>Municipal<br>Levy (2) | Average<br>School<br>Levy | Average<br>Special<br>Levy (3) | Total<br>Average<br>County<br>Levy |
|-------------|-------------------------------|------------------|------------------------|----------------------------------|---------------------------|--------------------------------|------------------------------------|
| Adams*      | \$1,825,058,430               | \$180,248,635    | 26.779                 | 7.886                            | 57.424                    | 2.395                          | 98.763                             |
| Alamosa     | \$68,144,570                  | \$6,187,138      | 25.238                 | 6.699                            | 53.756                    | 1.995                          | 90.794                             |
| Arapahoe*   | \$3,433,721,140               | \$365,509,309    | 16.973                 | 9.034                            | 62.424                    | 3.697                          | 106.447                            |
| Archuleta   | \$86,312,940                  | \$7,587,412      | 21.145                 | 4.000                            | 44.707                    | 3.916                          | 87.906                             |
| Baca        | \$50,048,630                  | \$3,743,438      | 22.600                 | 29.047                           | 38.529                    | 3.089                          | 74.796                             |
| Bent        | \$29,214,080                  | \$2,442,429      | 30.573                 | 39.000                           | 41.617                    | 2.086                          | 83.605                             |
| Boulder*    | \$2,745,123,940               | \$218,276,401    | 20.897                 | 10.178                           | 46.267                    | 1.864                          | 79.514                             |
| Chaffee     | \$100,749,770                 | \$6,308,598      | 11.876                 | 9.096                            | 38.991                    | 1.742                          | 62.617                             |
| Cheyenne    | \$91,421,900                  | \$3,829,101      | 15.160                 | 36.273                           | 22.460                    | .597                           | 41.884                             |
| Clear Creek | \$110,783,070                 | \$10,060,817     | 34.561                 | 10.315                           | 45.596                    | 5.169                          | 90.815                             |
| Conejos     | \$26,998,350                  | \$2,465,596      | 24.733                 | 16.292                           | 46.117                    | 3.762                          | 91.324                             |
| Costilla    | \$69,840,450                  | \$4,438,219      | 18.613                 | 20.355                           | 38.452                    | 2.469                          | 63.548                             |
| Crowley     | \$14,568,010                  | \$1,291,576      | 42.081                 | 23.031                           | 39.942                    | 1.134                          | 88.658                             |
| Custer      | \$37,322,510                  | \$2,335,142      | 15.245                 | 4.656                            | 38.562                    | 2.083                          | 62.567                             |
| Delta       | \$105,957,540                 | \$8,147,578      | 18.057                 | 3.189                            | 44.614                    | 2.000                          | 76.895                             |
| Denver*     | \$4,320,586,880               | \$355,699,735    | 33.088                 | 0.000                            | 47.293                    | 1.793                          | 82.327                             |
| Dolores     | \$22,387,230                  | \$1,589,188      | 25.232                 | 19.447                           | 32.826                    | 1.884                          | 70.986                             |
| Douglas     | \$1,022,377,110               | \$107,736,787    | 18.774                 | 8.552                            | 53.362                    | 5.560                          | 105.379                            |
| Eagle       | \$972,805,000                 | \$60,579,868     | 8.937                  | 7.228                            | 27.926                    | 3.193                          | 62.273                             |
| Elbert      | \$103,805,560                 | \$9,427,155      | 30.297                 | 17.971                           | 52.526                    | 4.732                          | 90.816                             |
| El Paso     | \$2,743,302,890               | \$199,910,338    | 11.405                 | 6.872                            | 48.237                    | 3.418                          | 72.872                             |
| Fremont     | \$168,041,410                 | \$11,890,442     | 12.294                 | 5.411                            | 44.006                    | 3.505                          | 70.759                             |
| Garfield    | \$337,313,340                 | \$25,253,067     | 13.655                 | 3.876                            | 47.386                    | 2.491                          | 74.865                             |
| Gilpin      | \$159,487,230                 | \$4,374,994      | 11.230                 | .424                             | 14.206                    | 1.666                          | 27.432                             |
| Grand       | \$188,224,930                 | \$14,035,491     | 13.155                 | 7.470                            | 41.021                    | 3.535                          | 74.568                             |
| Gunnison    | \$227,496,190                 | \$14,743,128     | 13.876                 | 5.205                            | 40.895                    | 1.847                          | 64.806                             |
| Hinsdale    | \$17,650,710                  | \$964,279        | 14.552                 | 4.306                            | 28.184                    | 2.438                          | 54.631                             |
| Huerfano    | \$85,641,100                  | \$7,032,852      | 20.660                 | 14.636                           | 42.742                    | 3.960                          | 82.120                             |
| Jackson     | \$21,004,330                  | \$1,319,978      | 16.150                 | 13.919                           | 40.080                    | 2.462                          | 62.843                             |
| Jefferson*  | \$3,676,421,250               | \$344,001,550    | 25.584                 | 4.862                            | 50.708                    | 3.265                          | 93.570                             |
| Kiowa       | \$33,969,100                  | \$3,198,458      | 42.733                 | 39.310                           | 38.524                    | 2.619                          | 94.158                             |
| Kit Carson  | \$65,971,190                  | \$5,900,320      | 40.942                 | 16.502                           | 41.851                    | .898                           | 89.438                             |
| Lake        | \$43,819,250                  | \$4,743,786      | 42.180                 | 18.900                           | 51.255                    | 5.086                          | 108.258                            |
| La Plata    | \$752,104,170                 | \$35,785,078     | 8.500                  | 2.785                            | 33.399                    | 1.706                          | 47.580                             |
| Larimer*    | \$1,659,943,440               | \$139,045,019    | 20.905                 | 9.273                            | 49.895                    | 1.768                          | 83.765                             |
| Las Animas  | \$88,589,890                  | \$6,330,813      | 23.730                 | 17.379                           | 40.018                    | 2.665                          | 71.462                             |
| Lincoln     | \$43,614,820                  | \$4,271,069      | 47.500                 | 28.090                           | 41.525                    | .640                           | 97.927                             |
| Logan*      | \$111,428,590                 | \$11,748,271     | 29.868                 | 15.441                           | 45.909                    | 1.266                          | 105.433                            |
| Mesa*       | \$566,843,500                 | \$48,657,887     | 24.499                 | 8.832                            | 45.240                    | 2.548                          | 85.840                             |
| Mineral     | \$12,567,770                  | \$878,372        | 23.461                 | 14.253                           | 40.080                    | 2.158                          | 69.891                             |

Assessed Valuation, Revenue and Average Levies(1) by County and State

|            | 1995<br>Assessed<br>Valuation | Total<br>Revenue | County<br>Mill<br>Levy | Average<br>Municipal<br>Levy (2) | Average<br>School<br>Levy | Average<br>Special<br>Levy (3) | Total<br>Average<br>County<br>Levy |
|------------|-------------------------------|------------------|------------------------|----------------------------------|---------------------------|--------------------------------|------------------------------------|
| Moffat     | \$330,418,140                 | \$19,947,112     | 20.872                 | 19.488                           | 31.038                    | 1.183                          | 60.369                             |
| Montezuma  | \$160,396,990                 | \$13,217,642     | 16.136                 | 3.750                            | 51.457                    | 2.017                          | 82.406                             |
| Montrose   | \$190,091,510                 | \$14,372,911     | 24.850                 | 1.200                            | 39.025                    | 2.177                          | 75.610                             |
| Morgan     | \$259,494,550                 | \$22,182,610     | 31.948                 | 16.126                           | 42.613                    | 1.215                          | 85.484                             |
| Otero*     | \$66,463,890                  | \$5,188,298      | 21.948                 | 10.011                           | 47.843                    | 1.776                          | 78.062                             |
| Ouray      | \$59,128,840                  | \$3,360,937      | 13.101                 | 15.582                           | 33.859                    | 1.090                          | 56.841                             |
| Park       | \$133,537,930                 | \$10,502,989     | 24.065                 | 22.318                           | 43.681                    | 4.124                          | 78.652                             |
| Phillips   | \$37,078,840                  | \$3,278,891      | 28.280                 | 21.302                           | 42.301                    | 2.950                          | 88.430                             |
| Pitkin     | \$958,302,150                 | \$34,157,778     | 6.140                  | 5.247                            | 14.756                    | 1.308                          | 35.644                             |
| Prowers    | \$66,565,480                  | \$5,988,821      | 27.170                 | 14.471                           | 46.479                    | 4.566                          | 89.969                             |
| Pueblo     | \$623,091,620                 | \$59,084,858     | 29.999                 | 17.092                           | 45.380                    | 4.287                          | 94.825                             |
| Rio Blanco | \$263,915,700                 | \$12,964,959     | 10.380                 | 10.359                           | 14.860                    | 1.018                          | 49.125                             |
| Rio Grande | \$75,687,610                  | \$5,948,849      | 15.567                 | 11.398                           | 48.644                    | 1.818                          | 78.597                             |
| Routt      | \$337,302,470                 | \$23,341,051     | 16.173                 | 3.118                            | 40.897                    | 1.493                          | 69.199                             |
| Saguache   | \$37,992,610                  | \$3,269,718      | 22.531                 | 18.755                           | 45.004                    | 6.074                          | 86.062                             |
| San Juan   | \$14,160,660                  | \$927,316        | 19.641                 | 10.560                           | 38.465                    | 1.540                          | 65.485                             |
| San Miguel | \$290,423,330                 | \$13,106,952     | 8.120                  | 3.662                            | 17.999                    | 2.951                          | 45.131                             |
| Sedgwick   | \$28,157,530                  | \$2,232,021      | 33.079                 | 38.988                           | 36.485                    | .896                           | 79.269                             |
| Summit     | \$550,174,350                 | \$35,320,479     | 12.537                 | 4.911                            | 33.120                    | 3.385                          | 64.199                             |
| Teller     | \$190,507,830                 | \$11,859,744     | 14.128                 | 8.319                            | 38.678                    | 2.286                          | 62.253                             |
| Washington | \$63,017,440                  | \$5,099,569      | 30.251                 | 53.619                           | 42.856                    | 1.669                          | 80.923                             |
| Weld*      | \$1,346,581,650               | \$111,109,109    | 22.038                 | 13.395                           | 41.877                    | 2.047                          | 82.512                             |
| Yuma       | \$104,867,640                 | \$9,951,605      | 21.714                 | 31.705                           | 49.261                    | 3.572                          | 94.897                             |
| Totals     | \$32,428,020,970              | \$2,668,403,530  | 20.949                 | 8.143                            | 46.346                    | 2.834                          | 82.287                             |

(1) Averages will not add to the Total Average County Levy because denominators (Assessed Valuation) are not common to all.

(2) Municipal Revenues are divided by the sum of Municipal Assessed Valuation.

(3) Special District Revenues are divided by the sum of all Special District Assessed Valuation.

\* These figures include tax increment valuation, and all tax revenues attributable to the increment are allocated to the increment financing authority only.

School Districts

| Dist Nbr | County Number | District Name            | Total Assessed Valuation | General Fund & Temporary Tax Credit Levy | Revenue      | Bond Redemption Levy | Fund Revenue | Overrides & Transportation Levy | Revenue      | Other * Levy | Revenue     | Levy   | Total Revenue |
|----------|---------------|--------------------------|--------------------------|--|--------------|----------------------|--------------|---------------------------------|--------------|--------------|-------------|--------|---------------|
| 10       | 1             | Mapleton                 | \$239,671,250            | 36.348                                   | \$8,711,571  | 9.525                | \$2,282,869  | 0.000                           | \$0          | .056         | \$13,422    | 45.929 | \$11,007,861  |
| 20       | 1             | East Lake                | \$647,946,730            | 38.563                                   | \$24,986,770 | 20.904               | \$13,544,678 | 8.815                           | \$5,711,650  | .060         | \$38,877    | 68.342 | \$44,281,975  |
| 30       | 1             | Adams County (Bond Only) | \$11,136,980             | 0.000                                    | \$0          | 4.649                | \$1,776      | 0.000                           | \$0          | 0.000        | \$0         | 4.649  | \$51,776      |
| 30       | 1             | Adams County             | \$218,385,610            | 38.789                                   | \$8,470,959  | 4.649                | \$1,015,275  | 0.000                           | \$0          | .058         | \$12,666    | 43.496 | \$9,498,900   |
| 40       | 1,62          | Brighton                 | \$157,838,820            | 36.719                                   | \$5,795,684  | 12.757               | \$2,013,550  | 0.000                           | \$0          | 0.000        | \$0         | 49.476 | \$7,809,233   |
| 50       | 1,3           | Bennett                  | \$38,153,410             | 40.080                                   | \$1,529,189  | 14.510               | \$593,606    | 0.000                           | \$0          | 0.000        | \$0         | 54.590 | \$2,082,795   |
| 60       | 1,3           | Strasburg                | \$17,495,530             | 39.982                                   | \$699,506    | 6.250                | \$109,347    | 0.000                           | \$0          | .039         | \$682       | 46.271 | \$809,536     |
| 70       | 1             | Westminster              | \$337,980,200            | 39.396                                   | \$13,315,068 | 7.305                | \$2,468,945  | 5.610                           | \$1,896,069  | .022         | \$7,436     | 52.333 | \$17,687,518  |
| 100      | 2,11          | Alamosa                  | \$55,338,460             | 39.115                                   | \$2,164,564  | 16.800               | \$929,686    | 0.000                           | \$0          | 1.120        | \$61,979    | 57.035 | \$3,156,229   |
| 110      | 2,55          | Sangre De Cristo/Mosca   | \$12,659,090             | 38.903                                   | \$492,477    | 0.000                | \$0          | 0.000                           | \$0          | .062         | \$785       | 38.965 | \$493,261     |
| 120      | 3             | Englewood                | \$193,369,760            | 40.080                                   | \$7,750,260  | 7.500                | \$1,450,273  | 2.974                           | \$575,082    | 1.901        | \$367,596   | 52.455 | \$10,143,211  |
| 125      | 3             | Sheridan                 | \$69,092,530             | 40.080                                   | \$2,769,229  | 5.006                | \$345,877    | 0.000                           | \$0          | .613         | \$42,354    | 45.699 | \$3,157,460   |
| 130      | 3             | Cherry Creek             | \$1,863,030,170          | 45.401                                   | \$84,583,433 | 12.815               | \$23,874,732 | 6.846                           | \$12,754,305 | 1.155        | \$2,151,800 | 66.217 | \$123,364,269 |
| 140      | .3            | Littleton                | \$676,986,400            | 38.946                                   | \$26,365,912 | 8.376                | \$5,670,438  | 4.432                           | \$3,000,404  | .681         | \$461,028   | 52.435 | \$35,497,782  |
| 170      | 1,3           | Deer Trail               | \$12,736,650             | 40.080                                   | \$510,485    | 0.000                | \$0          | 0.000                           | \$0          | .231         | \$2,942     | 40.311 | \$513,427     |
| 180      | 1,3           | Aurora/Adams Arapahoe    | \$773,550,650            | 40.080                                   | \$31,003,910 | 17.524               | \$13,555,732 | 9.898                           | \$7,656,604  | .670         | \$518,279   | 68.172 | \$52,734,495  |
| 190      | 1,3           | Byers                    | \$17,311,310             | 40.080                                   | \$693,837    | 5.000                | \$86,557     | 0.000                           | \$0          | .161         | \$2,787     | 45.241 | \$783,181     |
| 220      | 4,27          | Pagosa Springs           | \$83,411,120             | 40.080                                   | \$3,343,118  | 4.883                | \$407,296    | 0.000                           | \$0          | .261         | \$21,770    | 45.224 | \$3,772,184   |
| 230      | 5             | Walsh Re                 | \$19,360,610             | 38.399                                   | \$743,428    | 0.000                | \$0          | 0.000                           | \$0          | .009         | \$174       | 38.408 | \$743,602     |
| 240      | 5             | Pritchett                | \$5,581,920              | 32.071                                   | \$179,018    | 0.000                | \$0          | 0.000                           | \$0          | .526         | \$2,936     | 32.597 | \$181,954     |
| 250      | 5             | Springfield              | \$13,430,280             | 41.750                                   | \$560,714    | 0.000                | \$0          | 0.000                           | \$0          | 0.000        | \$0         | 41.750 | \$560,714     |
| 260      | 5             | Vilas                    | \$4,765,040              | 40.080                                   | \$190,983    | 0.000                | \$0          | 0.000                           | \$0          | 0.000        | \$0         | 40.080 | \$190,983     |
| 270      | 5             | Campo                    | \$6,910,780              | 36.327                                   | \$251,048    | 0.000                | \$0          | 0.000                           | \$0          | 0.000        | \$0         | 36.327 | \$251,048     |
| 290      | 6             | Las Animas               | \$18,017,630             | 39.231                                   | \$706,850    | 0.000                | \$0          | 0.000                           | \$0          | .005         | \$90        | 39.236 | \$706,940     |
| 310      | 6             | McClave                  | \$8,660,750              | 40.080                                   | \$347,123    | 0.000                | \$0          | 0.000                           | \$0          | .052         | \$450       | 40.132 | \$347,573     |
| 470      | 7,35,62       | St. Vrain Valley         | \$738,789,480            | 37.594                                   | \$27,774,052 | 10.742               | \$7,936,077  | 0.000                           | \$0          | .096         | \$70,924    | 48.432 | \$35,781,052  |
| 480      | 7,24          | Boulder                  | \$2,123,542,580          | 37.109                                   | \$78,802,542 | 5.000                | \$10,617,713 | 3.384                           | \$7,186,068  | .147         | \$312,161   | 45.640 | \$96,918,483  |
| 490      | 8             | Buena Vista              | \$47,535,670             | 34.429                                   | \$1,636,606  | 8.608                | \$409,187    | 0.000                           | \$0          | .050         | \$2,377     | 43.087 | \$2,048,169   |
| 500      | 8,22          | Salida                   | \$54,617,720             | 35.253                                   | \$1,925,438  | 0.000                | \$0          | 0.000                           | \$0          | .079         | \$4,315     | 35.332 | \$1,929,753   |
| 510      | 9             | Kit Carson               | \$38,541,000             | 21.092                                   | \$812,907    | 0.000                | \$0          | 5.189                           | \$199,989    | 0.000        | \$0         | 26.281 | \$1,012,896   |
| 520      | 9             | Cheyenne Wells           | \$52,880,900             | 15.558                                   | \$822,721    | 0.000                | \$0          | 4.117                           | \$217,711    | 0.000        | \$0         | 19.675 | \$1,040,432   |
| 540      | 10            | Idaho Springs            | \$110,783,070            | 36.486                                   | \$4,042,031  | 6.729                | \$745,459    | 2.376                           | \$263,221    | .005         | \$554       | 45.596 | \$5,051,265   |
| 550      | 2,11          | North Conejos/La Jara    | \$12,195,230             | 40.080                                   | \$488,785    | 7.180                | \$87,562     | 0.000                           | \$0          | .237         | \$2,890     | 47.497 | \$579,237     |
| 560      | 2,11          | Sanford                  | \$3,305,810              | 40.080                                   | \$132,497    | 0.000                | \$0          | 0.000                           | \$0          | 1.776        | \$5,871     | 41.856 | \$138,368     |
| 580      | 11            | South Conejos            | \$10,775,020             | 41.458                                   | \$446,711    | 0.000                | \$0          | 0.000                           | \$0          | 3.051        | \$32,875    | 44.509 | \$479,585     |
| 640      | 12            | Centennial               | \$38,122,340             | 28.469                                   | \$1,085,305  | 0.000                | \$0          | 0.000                           | \$0          | .248         | \$9,454     | 28.717 | \$1,094,759   |
| 740      | 12            | Sierra Grande            | \$31,718,110             | 40.358                                   | \$1,280,079  | 9.790                | \$310,520    | 0.000                           | \$0          | .005         | \$159       | 50.153 | \$1,590,758   |
| 770      | 13,37         | Crowley County           | \$13,536,100             | 40.080                                   | \$542,527    | 0.000                | \$0          | 0.000                           | \$0          | .026         | \$352       | 40.106 | \$542,879     |
| 840      | 14            | Custer County            | \$35,681,720             | 38.456                                   | \$1,372,176  | 0.000                | \$0          | 0.000                           | \$0          | .031         | \$1,106     | 38.487 | \$1,373,282   |
| 870      | 15,26,39,43   | Delta County/Maher       | \$138,326,100            | 35.546                                   | \$4,916,940  | 8.982                | \$1,242,445  | 0.000                           | \$0          | .086         | \$11,896    | 44.614 | \$6,171,281   |

School Districts

| Dist Nbr | County Number | District Name             | Total Assessed Valuation | General Fund & Temporary Tax Credit Levy | General Fund & Temporary Tax Credit Revenue | Bond Redemption Levy | Bond Redemption Fund Revenue | Overrides & Transportation + Levy | Overrides & Transportation + Revenue | Other * Levy | Other * Revenue | Levy   | Total Revenue |
|----------|---------------|---------------------------|--------------------------|--|---|----------------------|------------------------------|-----------------------------------|--------------------------------------|--------------|-----------------|--------|---------------|
| 880      | 16            | Denver                    | \$4,320,586,880          | 40.080                                   | \$173,169,122                               | 3.775                | \$16,310,215                 | 2.789                             | \$12,050,117                         | .649         | \$2,804,061     | 47.293 | \$204,333,515 |
| 890      | 17,57         | Dolores                   | \$23,753,840             | 32.773                                   | \$778,485                                   | 0.000                | \$0                          | 0.000                             | \$0                                  | .053         | \$1,259         | 32.826 | \$779,744     |
| 900      | 18,20         | Castle Rock (Douglas Cty) | \$1,032,263,260          | 37.399                                   | \$38,605,614                                | 13.305               | \$13,734,263                 | 1.950                             | \$2,012,913                          | .708         | \$730,842       | 53.362 | \$55,083,632  |
| 910      | 19,23,54      | Eagle County              | \$906,772,750            | 20.319                                   | \$18,426,716                                | 4.583                | \$4,155,740                  | .694                              | \$629,300                            | .422         | \$382,658       | 26.018 | \$23,592,413  |
| 920      | 20            | Elizabeth                 | \$56,365,820             | 37.955                                   | \$2,139,365                                 | 22.585               | \$1,273,022                  | 0.000                             | \$0                                  | .030         | \$1,691         | 60.570 | \$3,414,078   |
| 930      | 20            | Kiowa                     | \$11,708,650             | 35.831                                   | \$419,533                                   | 0.000                | \$0                          | 0.000                             | \$0                                  | .076         | \$890           | 35.907 | \$420,422     |
| 940      | 20,21         | Simla (Big Sandy)         | \$9,183,300              | 39.938                                   | \$366,763                                   | 0.000                | \$0                          | 0.000                             | \$0                                  | .164         | \$1,506         | 40.102 | \$368,269     |
| 950      | 20            | Elbert                    | \$5,905,980              | 40.080                                   | \$236,712                                   | 0.000                | \$0                          | 0.000                             | \$0                                  | .104         | \$614           | 40.184 | \$237,326     |
| 960      | 20            | Agate                     | \$7,189,970              | 41.750                                   | \$300,181                                   | 0.000                | \$0                          | 0.000                             | \$0                                  | .352         | \$2,531         | 42.102 | \$302,712     |
| 970      | 20,21         | Calhan                    | \$8,918,290              | 41.750                                   | \$372,339                                   | 14.785               | \$131,857                    | 0.000                             | \$0                                  | .207         | \$1,846         | 56.742 | \$506,042     |
| 980      | 21            | Harrison                  | \$267,704,160            | 36.425                                   | \$9,751,124                                 | 18.290               | \$4,896,309                  | 0.000                             | \$0                                  | .985         | \$263,689       | 55.700 | \$14,911,122  |
| 990      | 21            | Widefield                 | \$131,035,230            | 35.089                                   | \$4,597,895                                 | 12.000               | \$1,572,423                  | 0.000                             | \$0                                  | .024         | \$3,145         | 52.979 | \$6,942,115   |
| 1000     | 21            | Fountain                  | \$44,906,270             | 36.680                                   | \$1,647,162                                 | 0.000                | \$0                          | 0.000                             | \$0                                  | .059         | \$2,649         | 36.739 | \$1,649,811   |
| 1010     | 21            | Colorado Springs          | \$1,335,419,330          | 38.296                                   | \$51,141,219                                | 0.000                | \$0                          | 0.000                             | \$0                                  | .569         | \$759,854       | 38.865 | \$51,901,072  |
| 1020     | 21            | Cheyenne Mountain         | \$174,282,180            | 41.732                                   | \$7,273,144                                 | 9.800                | \$1,707,965                  | 4.303                             | \$749,936                            | .295         | \$51,413        | 56.130 | \$9,782,459   |
| 1030     | 21            | Manitou                   | \$55,722,300             | 35.290                                   | \$1,966,440                                 | 13.220               | \$736,649                    | 0.000                             | \$0                                  | .159         | \$8,860         | 48.669 | \$2,711,949   |
| 1040     | 21            | Academy                   | \$471,463,250            | 37.456                                   | \$17,659,127                                | 23.400               | \$11,032,240                 | 0.000                             | \$0                                  | 2.052        | \$967,443       | 62.908 | \$29,658,810  |
| 1050     | 21            | Ellicott                  | \$10,337,730             | 40.080                                   | \$414,336                                   | 0.000                | \$0                          | 0.000                             | \$0                                  | 0.000        | \$0             | 40.080 | \$414,336     |
| 1060     | 20,21         | Peyton                    | \$11,870,550             | 38.693                                   | \$459,307                                   | 17.000               | \$201,799                    | 0.000                             | \$0                                  | 0.000        | \$0             | 55.693 | \$661,107     |
| 1070     | 21            | Hanover                   | \$6,628,530              | 40.080                                   | \$265,671                                   | 5.000                | \$33,143                     | 0.000                             | \$0                                  | .066         | \$437           | 45.146 | \$299,252     |
| 1080     | 21            | Monument (Lewis Palmer)   | \$127,810,860            | 35.341                                   | \$4,516,964                                 | 21.145               | \$2,702,561                  | 0.000                             | \$0                                  | .128         | \$16,360        | 56.614 | \$7,235,884   |
| 1110     | 21            | Falcon                    | \$90,862,140             | 38.212                                   | \$3,472,024                                 | 21.371               | \$1,941,815                  | 0.000                             | \$0                                  | .082         | \$7,451         | 59.665 | \$5,421,290   |
| 1120     | 21,37,51      | Edison                    | \$2,326,010              | 41.750                                   | \$97,111                                    | 0.000                | \$0                          | 0.000                             | \$0                                  | .142         | \$330           | 41.892 | \$97,441      |
| 1130     | 20,21,37      | Miami-Yoder               | \$5,720,030              | 40.080                                   | \$229,259                                   | 0.000                | \$0                          | 0.000                             | \$0                                  | 0.000        | \$0             | 40.080 | \$229,259     |
| 1140     | 22            | Canon City                | \$103,089,530            | 40.080                                   | \$4,131,828                                 | 5.100                | \$525,757                    | 0.000                             | \$0                                  | .076         | \$7,835         | 45.256 | \$4,665,420   |
| 1150     | 14,21,22      | Fremont Cty/Florence      | \$47,047,010             | 40.080                                   | \$1,885,644                                 | 0.000                | \$0                          | 0.000                             | \$0                                  | .104         | \$4,893         | 40.184 | \$1,890,537   |
| 1160     | 22            | Cotopaxi                  | \$19,493,310             | 39.713                                   | \$774,138                                   | 6.900                | \$134,504                    | 0.000                             | \$0                                  | .043         | \$838           | 46.656 | \$909,480     |
| 1180     | 19,23,49      | Roaring Fork              | \$337,728,760            | 38.349                                   | \$12,951,560                                | 14.606               | \$4,932,866                  | 0.000                             | \$0                                  | .006         | \$2,028         | 52.961 | \$17,886,453  |
| 1195     | 23            | Garfield (Rifle)          | \$86,546,010             | 38.192                                   | \$3,305,365                                 | 9.359                | \$809,984                    | 0.000                             | \$0                                  | 0.000        | \$0             | 47.551 | \$4,115,349   |
| 1220     | 23            | Garfield                  | \$37,924,690             | 22.265                                   | \$844,393                                   | 0.000                | \$0                          | 0.000                             | \$0                                  | 0.000        | \$0             | 22.265 | \$844,393     |
| 1330     | 24            | Gilpin County             | \$143,080,460            | 6.651                                    | \$951,628                                   | 2.356                | \$337,098                    | 1.595                             | \$228,213                            | 0.000        | \$0             | 10.602 | \$1,516,939   |
| 1340     | 19            | West Grand                | \$540,610                | 32.608                                   | \$17,628                                    | 2.530                | \$1,368                      | 0.000                             | \$0                                  | .034         | \$18            | 35.172 | \$19,014      |
| 1340     | 25            | West Grand (Bond Only)    | \$316,300                | 0.000                                    | \$0   | 2.530                | \$800                        | 0.000                             | \$0                                  | 0.000        | \$0             | 2.530  | \$800         |
| 1340     | 25,59         | West Grand                | \$54,619,440             | 32.608                                   | \$1,781,031                                 | 2.530                | \$138,187                    | 0.000                             | \$0                                  | .034         | \$1,857         | 35.172 | \$1,921,075   |
| 1350     | 25            | East Grand                | \$136,171,260            | 37.561                                   | \$5,114,729                                 | 5.000                | \$680,856                    | 0.000                             | \$0                                  | .690         | \$93,958        | 43.251 | \$5,889,543   |
| 1360     | 26,55         | Gunnison (Watershed)      | \$196,395,450            | 31.545                                   | \$6,195,294                                 | 8.710                | \$1,710,604                  | 0.000                             | \$0                                  | .065         | \$12,766        | 40.320 | \$7,918,665   |
| 1380     | 27            | Lake City                 | \$16,993,010             | 27.525                                   | \$467,733                                   | 0.000                | \$0                          | 0.000                             | \$0                                  | 0.000        | \$0             | 27.525 | \$467,733     |
| 1390     | 28            | Walsenburg                | \$70,196,840             | 37.975                                   | \$2,665,725                                 | 3.720                | \$261,132                    | 0.000                             | \$0                                  | .092         | \$6,458         | 41.787 | \$2,933,315   |
| 1400     | 28            | La Veta                   | \$15,444,260             | 40.080                                   | \$619,006                                   | 7.000                | \$108,110                    | 0.000                             | \$0                                  | 0.000        | \$0             | 47.080 | \$727,116     |
| 1410     | 29            | North Park                | \$21,004,330             | 40.080                                   | \$841,854                                   | 0.000                | \$0                          | 0.000                             | \$0                                  | 0.000        | \$0             | 40.080 | \$841,854     |

School Districts

| Dist Nbr | County Number | District Name             | Total Assessed Valuation | General Fund & Temporary Tax Credit | Bond Redemption Fund | Overrides & Transportation + | Other *      | Total |             |       |     |     |        |               |
|----------|---------------|---------------------------|--------------------------|-------------------------------------|----------------------|------------------------------|--------------|-------|-------------|-------|-----|-----|--------|---------------|
|          |               |                           |                          | Levy                                | Revenue              | Levy                         | Revenue      | Levy  |             |       |     |     |        |               |
|          |               |                           |                          |                                     |                      | Levy                         | Revenue      |       |             |       |     |     |        |               |
| 1420     | 30            | Jefferson County          | \$3,676,421,250          | 39.229                              | \$144,222,329        | 11.300                       | \$41,543,560 | 0.000 | \$0         | 0.000 | \$0 | \$0 | 50.708 | \$186,423,969 |
| 1430     | 31            | Eads                      | \$19,591,310             | 39.888                              | \$781,458            | 0.000                        | \$0          | 0.000 | \$0         | 0.000 | \$0 | \$0 | 39.888 | \$781,458     |
| 1440     | 31            | Sheridan Lake (Plainview) | \$14,377,790             | 36.665                              | \$527,162            | 0.000                        | \$0          | 0.000 | \$0         | 0.000 | \$0 | \$0 | 36.665 | \$527,162     |
| 1450     | 32,37         | Arriba-Flagler C.S.D.     | \$15,535,560             | 39.651                              | \$616,000            | 0.000                        | \$0          | 0.000 | \$0         | 0.000 | \$0 | \$0 | 39.669 | \$616,280     |
| 1470     | 32            | Hi-Plains R-23            | \$9,723,320              | 40.080                              | \$389,711            | 0.000                        | \$0          | 0.000 | \$0         | 0.000 | \$0 | \$0 | 40.080 | \$389,711     |
| 1480     | 32            | Stratton                  | \$9,711,560              | 40.080                              | \$389,239            | 12.000                       | \$116,539    | 0.000 | \$0         | 0.000 | \$0 | \$0 | 52.111 | \$506,079     |
| 1490     | 32            | Bethune                   | \$6,450,390              | 40.080                              | \$258,532            | 0.000                        | \$0          | 0.000 | \$0         | 0.000 | \$0 | \$0 | 40.138 | \$258,906     |
| 1500     | 32            | Burlington                | \$30,532,620             | 40.080                              | \$1,223,747          | 0.000                        | \$0          | 0.000 | \$0         | 0.000 | \$0 | \$0 | 40.099 | \$1,224,328   |
| 1502     | 63            | Burlington                | \$78,730                 | 40.080                              | \$3,155              | 0.000                        | \$0          | 0.000 | \$0         | 0.000 | \$0 | \$0 | 40.080 | \$3,155       |
| 1510     | 33            | Lake County               | \$43,819,250             | 41.750                              | \$1,829,454          | 9.505                        | \$416,502    | 0.000 | \$0         | 0.000 | \$0 | \$0 | 51.255 | \$2,245,956   |
| 1520     | 34            | Durango                   | \$586,247,740            | 28.223                              | \$16,545,670         | 3.285                        | \$1,925,824  | 0.000 | \$0         | 0.000 | \$0 | \$0 | 31.508 | \$18,471,494  |
| 1530     | 4,34          | Bayfield                  | \$90,820,110             | 33.165                              | \$3,012,049          | 14.351                       | \$1,303,359  | 0.000 | \$0         | 0.000 | \$0 | \$0 | 47.516 | \$4,315,408   |
| 1540     | 4,34          | Ignacio                   | \$78,595,840             | 31.155                              | \$2,448,653          | 0.000                        | \$0          | 0.000 | \$0         | 0.000 | \$0 | \$0 | 31.155 | \$2,448,653   |
| 1550     | 35            | Poudre                    | \$1,058,890,520          | 38.006                              | \$40,244,193         | 10.500                       | \$11,118,350 | 2.913 | \$3,084,548 | 0.000 | \$0 | \$0 | 51.720 | \$54,765,818  |
| 1560     | 7,35,62       | Thompson                  | \$470,796,760            | 37.169                              | \$17,499,045         | 10.264                       | \$4,832,258  | 0.000 | \$0         | 0.000 | \$0 | \$0 | 47.545 | \$22,384,032  |
| 1570     | 7,35          | Park                      | \$143,437,600            | 37.968                              | \$5,446,039          | 3.848                        | \$551,948    | 1.478 | \$212,001   | 0.000 | \$0 | \$0 | 43.569 | \$6,249,433   |
| 1580     | 36            | Trinidad                  | \$34,990,740             | 40.080                              | \$1,402,429          | 0.000                        | \$0          | 0.000 | \$0         | 0.000 | \$0 | \$0 | 40.080 | \$1,402,429   |
| 1590     | 36            | Primero                   | \$17,814,490             | 30.771                              | \$548,170            | 0.000                        | \$0          | 0.000 | \$0         | 0.000 | \$0 | \$0 | 30.771 | \$548,170     |
| 1600     | 36            | Hoehne                    | \$14,473,820             | 39.424                              | \$570,616            | 11.965                       | \$173,179    | 0.000 | \$0         | 0.000 | \$0 | \$0 | 51.389 | \$743,795     |
| 1620     | 36            | Aguilar                   | \$8,765,310              | 40.080                              | \$351,314            | 0.000                        | \$0          | 0.000 | \$0         | 0.000 | \$0 | \$0 | 40.080 | \$351,314     |
| 1750     | 36            | Branson                   | \$7,156,600              | 39.610                              | \$283,473            | 0.000                        | \$0          | 0.000 | \$0         | 0.000 | \$0 | \$0 | 39.610 | \$283,473     |
| 1760     | 36            | Kim                       | \$5,388,930              | 40.080                              | \$215,988            | 0.000                        | \$0          | 0.000 | \$0         | 0.000 | \$0 | \$0 | 40.080 | \$215,988     |
| 1790     | 20,37         | Limon                     | \$18,189,840             | 40.080                              | \$729,049            | 5.482                        | \$99,717     | 0.000 | \$0         | 0.000 | \$0 | \$0 | 45.606 | \$829,566     |
| 1800     | 37            | Genoa/Hugo                | \$15,292,800             | 40.080                              | \$612,935            | 0.000                        | \$0          | 0.000 | \$0         | 0.000 | \$0 | \$0 | 40.080 | \$612,935     |
| 1810     | 37            | Karval                    | \$4,082,830              | 35.348                              | \$144,320            | 0.000                        | \$0          | 0.000 | \$0         | 0.000 | \$0 | \$0 | 35.402 | \$144,540     |
| 1820     | 38            | Valley                    | \$85,986,750             | 40.080                              | \$3,446,349          | 6.750                        | \$580,411    | 0.000 | \$0         | 0.000 | \$0 | \$0 | 46.830 | \$4,026,760   |
| 1850     | 38            | Frenchman                 | \$7,250,350              | 40.080                              | \$290,594            | 0.000                        | \$0          | 0.000 | \$0         | 0.000 | \$0 | \$0 | 40.080 | \$290,594     |
| 1860     | 38            | Merino (Buffalo)          | \$6,933,810              | 40.080                              | \$277,907            | 8.000                        | \$55,470     | 0.000 | \$0         | 0.000 | \$0 | \$0 | 48.106 | \$333,558     |
| 1862     | 44,61         | Merino (Buffalo)          | \$1,361,040              | 40.080                              | \$54,550             | 8.000                        | \$10,888     | 0.000 | \$0         | 0.000 | \$0 | \$0 | 48.080 | \$65,439      |
| 1870     | 38            | Petz (Plateau)            | \$9,466,560              | 40.080                              | \$379,420            | 0.000                        | \$0          | 0.000 | \$0         | 0.000 | \$0 | \$0 | 40.080 | \$379,420     |
| 1980     | 23,39         | Debeque 49JT              | \$20,748,840             | 39.831                              | \$826,447            | 0.000                        | \$0          | 0.000 | \$0         | 0.000 | \$0 | \$0 | 39.831 | \$826,447     |
| 1990     | 39            | Platte Valley             | \$24,166,530             | 35.407                              | \$855,664            | 0.000                        | \$0          | 0.000 | \$0         | 0.000 | \$0 | \$0 | 36.856 | \$890,682     |
| 2000     | 39            | Mesa County               | \$37,858,500             | 38.700                              | \$20,815,124         | 6.620                        | \$3,560,623  | 0.000 | \$0         | 0.000 | \$0 | \$0 | 45.665 | \$24,561,308  |
| 2010     | 40            | Creede Consolidated       | \$12,567,770             | 40.080                              | \$503,716            | 0.000                        | \$0          | 0.000 | \$0         | 0.000 | \$0 | \$0 | 40.080 | \$503,716     |
| 2020     | 41            | Craig (Moffat)            | \$330,418,140            | 31.029                              | \$10,252,544         | 0.000                        | \$0          | 0.000 | \$0         | 0.000 | \$0 | \$0 | 31.038 | \$10,255,518  |
| 2035     | 42            | Cortez                    | \$123,840,470            | 40.080                              | \$4,963,526          | 11.570                       | \$1,432,834  | 0.000 | \$0         | 0.000 | \$0 | \$0 | 51.650 | \$6,396,360   |
| 2055     | 42            | Dolores                   | \$20,397,430             | 39.756                              | \$810,920            | 13.750                       | \$280,465    | 0.000 | \$0         | 0.000 | \$0 | \$0 | 53.614 | \$1,093,588   |
| 2070     | 42            | Mancos                    | \$16,159,090             | 37.410                              | \$604,512            | 9.847                        | \$159,119    | 0.000 | \$0         | 0.000 | \$0 | \$0 | 47.257 | \$763,630     |
| 2180     | 26,43,46      | Montrose County East      | \$162,652,720            | 35.521                              | \$5,777,587          | 3.558                        | \$578,718    | 0.000 | \$0         | 0.000 | \$0 | \$0 | 39.171 | \$6,371,270   |
| 2190     | 43            | Montrose County West      | \$28,545,230             | 38.625                              | \$1,102,560          | 0.000                        | \$0          | 0.000 | \$0         | 0.000 | \$0 | \$0 | 38.634 | \$1,102,816   |

School Districts

| Dist Nbr | County Number | District Name         | Total Assessed Valuation | General Fund & Temporary Tax Credit Levy | Bond Redemption Levy | Transportation + Overrides & Revenue | Other * Levy | Revenue   | Levy  | Total Revenue |
|----------|---------------|-----------------------|--------------------------|--|----------------------|--------------------------------------|--------------|-----------|-------|---------------|
| 2390     | 44,61         | Brush                 | \$131,820,970            | 37.906                                   | 7.842                | \$1,033,740                          | 0.000        | \$0       | 0.000 | \$6,030,546   |
| 2405     | 44            | Fort Morgan           | \$105,156,330            | 34.894                                   | 4.270                | \$449,018                            | 0.000        | \$0       | 0.000 | \$4,135,483   |
| 2500     | 44,62         | Weldon Valley         | \$6,810,120              | 38.667                                   | 0.000                | \$0                                  | 0.000        | \$0       | 0.000 | \$263,327     |
| 2510     | 1,44,62       | Wiggins               | \$21,055,740             | 40.080                                   | 0.000                | \$0                                  | 0.000        | \$0       | 0.000 | \$843,914     |
| 2520     | 45            | East Otero            | \$30,484,110             | 40.080                                   | 13.860               | \$422,510                            | 0.000        | \$0       | .255  | \$1,652,086   |
| 2530     | 45            | Rocky Ford            | \$18,371,150             | 40.080                                   | 0.000                | \$0                                  | 0.000        | \$0       | .033  | \$736,922     |
| 2540     | 13,45         | Manzanola             | \$3,622,020              | 36.347                                   | 0.000                | \$0                                  | 0.000        | \$0       | .232  | \$132,490     |
| 2550     | 13,45,51      | Fowler                | \$10,377,990             | 39.192                                   | 0.000                | \$0                                  | 0.000        | \$0       | 0.000 | \$406,734     |
| 2560     | 45            | Cheraw                | \$2,942,380              | 40.080                                   | 10.000               | \$29,424                             | 0.000        | \$0       | 0.000 | \$147,354     |
| 2570     | 45            | Swink                 | \$5,202,150              | 39.917                                   | 11.000               | \$57,224                             | 3.049        | \$15,861  | .044  | \$280,968     |
| 2580     | 46            | Ourray                | \$21,890,400             | 31.734                                   | 8.950                | \$195,919                            | 0.000        | \$0       | 0.000 | \$890,589     |
| 2590     | 46            | Ridgway               | \$34,904,350             | 24.962                                   | 4.250                | \$148,343                            | 0.000        | \$0       | .012  | \$1,020,045   |
| 2600     | 47            | Bailey                | \$56,178,370             | 33.964                                   | 5.860                | \$329,203                            | 4.061        | \$228,140 | .085  | \$2,470,163   |
| 2610     | 47            | Fairplay Sd           | \$77,359,560             | 34.412                                   | 8.578                | \$663,590                            | 0.000        | \$0       | .481  | \$3,362,897   |
| 2620     | 48,58         | Holyoke               | \$26,438,080             | 40.080                                   | 0.000                | \$0                                  | 0.000        | \$0       | .052  | \$1,061,013   |
| 2623     | 63            | Holyoke               | \$1,787,070              | 40.080                                   | 0.000                | \$0                                  | 0.000        | \$0       | 0.000 | \$71,626      |
| 2630     | 38,48,58,63   | Haxtun                | \$13,786,520             | 40.080                                   | 7.607                | \$104,874                            | 0.000        | \$0       | 0.000 | \$657,438     |
| 2640     | 49            | Aspen                 | \$884,700,460            | 8.227                                    | 3.333                | \$2,948,707                          | 0.000        | \$0       | .018  | \$10,243,062  |
| 2650     | 50            | Granada               | \$7,418,000              | 40.080                                   | 0.000                | \$0                                  | 0.000        | \$0       | 0.000 | \$297,313     |
| 2660     | 50            | Lamar                 | \$41,895,020             | 40.080                                   | 7.250                | \$303,739                            | 0.000        | \$0       | .024  | \$1,983,897   |
| 2670     | 50            | Holly                 | \$11,601,220             | 39.071                                   | 0.000                | \$0                                  | 0.000        | \$0       | 0.000 | \$453,271     |
| 2680     | 6,50          | Wiley                 | \$8,186,940              | 39.758                                   | 23.543               | \$192,745                            | 0.000        | \$0       | .301  | \$520,706     |
| 2680     | 51            | Pueblo                | \$446,182,340            | 40.080                                   | 0.000                | \$0                                  | 0.000        | \$0       | 1.319 | \$18,471,503  |
| 2700     | 51            | Pueblo (Rural)        | \$173,186,440            | 40.080                                   | 12.925               | \$2,238,435                          | 0.000        | \$0       | 2.754 | \$9,656,703   |
| 2710     | 52            | Meeker                | \$47,020,350             | 32.055                                   | 0.000                | \$0                                  | 0.000        | \$0       | 0.000 | \$1,507,237   |
| 2720     | 52            | Rangely               | \$216,725,310            | 11.104                                   | 0.000                | \$0                                  | 0.000        | \$0       | 0.000 | \$2,406,518   |
| 2730     | 53            | Del Norte             | \$25,586,210             | 40.080                                   | 10.400               | \$266,097                            | 0.000        | \$0       | .021  | \$1,292,129   |
| 2740     | 53            | Monte Vista           | \$26,676,300             | 39.888                                   | 9.340                | \$249,157                            | 0.000        | \$0       | .003  | \$1,313,301   |
| 2750     | 2,53          | Sargent               | \$21,165,860             | 38.739                                   | 8.819                | \$190,493                            | 0.000        | \$0       | .099  | \$1,012,532   |
| 2760     | 54            | Hayden                | \$52,359,140             | 33.060                                   | 0.000                | \$0                                  | 8.213        | \$430,026 | .187  | \$2,170,810   |
| 2770     | 54            | Steamboat             | \$243,204,940            | 36.720                                   | 2.857                | \$694,837                            | 0.000        | \$0       | .343  | \$9,708,741   |
| 2780     | 52,54         | South Routt/Oak Creek | \$40,120,350             | 41.750                                   | 0.000                | \$0                                  | 4.985        | \$200,000 | .039  | \$1,876,589   |
| 2790     | 55            | Mountain Valley       | \$8,833,560              | 40.080                                   | 0.000                | \$0                                  | 0.000        | \$0       | 0.000 | \$354,049     |
| 2800     | 55            | Hoffat                | \$12,202,310             | 40.080                                   | 16.000               | \$195,237                            | 0.000        | \$0       | 0.000 | \$684,306     |
| 2810     | 2,53,55       | Center                | \$18,042,730             | 39.598                                   | 0.000                | \$0                                  | 0.000        | \$0       | 0.000 | \$714,456     |
| 2820     | 56            | Silverton             | \$14,160,660             | 38.338                                   | 0.000                | \$0                                  | 0.000        | \$0       | .127  | \$544,690     |
| 2830     | 57            | Telluride             | \$273,227,260            | 9.815                                    | 4.980                | \$1,360,672                          | 1.738        | \$474,869 | .706  | \$4,710,165   |
| 2840     | 63            | Norwood/Redvale       | \$2,067,310              | 29.753                                   | 0.000                | \$0                                  | 0.000        | \$0       | 0.000 | \$61,509      |
| 2841     | 57            | Norwood/Redvale       | \$15,829,460             | 29.753                                   | 0.000                | \$0                                  | 0.000        | \$0       | .081  | \$472,256     |
| 2860     | 48,58         | Julesburg             | \$15,325,260             | 34.724                                   | 0.000                | \$0                                  | 0.000        | \$0       | 0.000 | \$532,154     |

School Districts

| Dist Nbr | County Number | District Name        | Total Assessed Valuation | General Fund & Temporary Tax Credit Levy | General Fund & Temporary Tax Credit Revenue | Bond Redemption Levy | Bond Redemption Revenue | Overrides & Transportation + Levy | Overrides & Transportation + Revenue | Other * Levy | Other * Revenue | Levy   | Revenue         | Total Levy | Total Revenue   |
|----------|---------------|----------------------|--------------------------|--|---|----------------------|-------------------------|-----------------------------------|--------------------------------------|--------------|-----------------|--------|-----------------|------------|-----------------|
| 2880     | 58            | Ovid (Platte Valley) | \$12,409,090             | 38.281                                   | \$475,032                                   | 0.000                | \$0                     | 0.000                             | \$0                                  | 0.000        | \$0             | 38.281 | \$0             | 38.281     | \$475,032       |
| 3000     | 59            | Summit               | \$547,608,580            | 21.871                                   | \$11,976,747                                | 9.629                | \$5,272,923             | 0.000                             | \$0                                  | 1.610        | \$881,650       | 33.110 | \$0             | 33.110     | \$18,131,320    |
| 3010     | 60            | Cripple Creek-Victor | \$88,087,480             | 18.693                                   | \$1,646,619                                 | 4.047                | \$356,490               | 0.000                             | \$0                                  | 0.000        | \$0             | 22.740 | \$0             | 22.740     | \$2,003,109     |
| 3020     | 60            | Woodland Park        | \$102,420,350            | 38.426                                   | \$3,935,604                                 | 13.959               | \$1,429,686             | 0.000                             | \$0                                  | 0.000        | \$0             | 52.385 | \$0             | 52.385     | \$5,365,290     |
| 3030     | 61            | Akron                | \$19,049,000             | 40.080                                   | \$763,484                                   | 0.000                | \$0                     | 0.000                             | \$0                                  | 0.000        | \$0             | 40.080 | \$0             | 40.080     | \$763,484       |
| 3040     | 61            | Arickaree            | \$15,864,760             | 40.080                                   | \$635,860                                   | 0.000                | \$0                     | 0.000                             | \$0                                  | .037         | \$587           | 40.117 | \$0             | 40.117     | \$636,447       |
| 3050     | 61            | Otis                 | \$9,083,710              | 40.080                                   | \$364,075                                   | 12.102               | \$109,931               | 0.000                             | \$0                                  | 0.000        | \$0             | 52.182 | \$0             | 52.182     | \$474,006       |
| 3060     | 61            | Lone Star            | \$3,624,650              | 40.080                                   | \$145,276                                   | 0.000                | \$0                     | 0.000                             | \$0                                  | .052         | \$188           | 40.132 | \$0             | 40.132     | \$145,464       |
| 3070     | 61            | Woodlin              | \$13,734,210             | 43.856                                   | \$602,328                                   | 0.000                | \$0                     | 0.000                             | \$0                                  | .028         | \$385           | 43.884 | \$0             | 43.884     | \$602,712       |
| 3080     | 62            | Gilcrest             | \$221,882,760            | 24.782                                   | \$5,498,699                                 | 13.164               | \$2,920,865             | 0.000                             | \$0                                  | .058         | \$12,869        | 38.004 | \$0             | 38.004     | \$8,432,432     |
| 3085     | 62            | Eaton                | \$49,458,730             | 39.669                                   | \$1,961,978                                 | 6.622                | \$327,516               | 0.000                             | \$0                                  | 0.000        | \$0             | 46.291 | \$0             | 46.291     | \$2,289,494     |
| 3090     | 1,62          | Keenesburg           | \$70,604,770             | 34.842                                   | \$2,460,011                                 | 0.000                | \$0                     | 0.000                             | \$0                                  | 0.000        | \$0             | 34.842 | \$0             | 34.842     | \$2,460,011     |
| 3100     | 62            | Windsor              | \$133,264,340            | 37.826                                   | \$5,040,857                                 | 5.900                | \$786,260               | 0.000                             | \$0                                  | 0.000        | \$0             | 43.726 | \$0             | 43.726     | \$5,827,117     |
| 3110     | 35,62         | Johnstown-Milliken   | \$48,245,320             | 32.879                                   | \$1,586,258                                 | 10.254               | \$494,708               | 0.000                             | \$0                                  | 1.003        | \$48,390        | 44.136 | \$0             | 44.136     | \$2,129,355     |
| 3120     | 62            | Greeley              | \$421,474,420            | 39.460                                   | \$16,631,381                                | 5.472                | \$2,306,308             | 0.000                             | \$0                                  | .523         | \$220,431       | 45.455 | \$0             | 45.455     | \$19,158,120    |
| 3130     | 62            | Kersey               | \$88,756,690             | 33.282                                   | \$2,954,000                                 | 0.000                | \$0                     | 0.000                             | \$0                                  | .013         | \$1,154         | 33.295 | \$0             | 33.295     | \$2,955,154     |
| 3140     | 62            | Fort Lupton          | \$126,414,650            | 31.158                                   | \$3,938,828                                 | 5.538                | \$700,084               | 0.000                             | \$0                                  | .091         | \$11,504        | 36.787 | \$0             | 36.787     | \$4,650,416     |
| 3145     | 62            | Ault                 | \$33,294,320             | 39.876                                   | \$1,327,644                                 | 4.000                | \$133,177               | 0.000                             | \$0                                  | .709         | \$23,606        | 44.585 | \$0             | 44.585     | \$1,484,427     |
| 3146     | 44,62         | Briggsdale           | \$5,413,680              | 34.092                                   | \$184,563                                   | 0.000                | \$0                     | 0.000                             | \$0                                  | .004         | \$22            | 34.096 | \$0             | 34.096     | \$184,585       |
| 3147     | 38            | Prairie              | \$12,410                 | 33.098                                   | \$411                                       | 0.000                | \$0                     | 0.000                             | \$0                                  | 0.000        | \$0             | 33.098 | \$0             | 33.098     | \$411           |
| 3147     | 62            | Prairie              | \$12,437,660             | 33.098                                   | \$411,662                                   | 0.000                | \$0                     | 0.000                             | \$0                                  | .001         | \$12            | 33.099 | \$0             | 33.099     | \$411,674       |
| 3148     | 62            | Paunee               | \$11,533,530             | 35.743                                   | \$412,243                                   | 0.000                | \$0                     | 0.000                             | \$0                                  | .023         | \$265           | 35.766 | \$0             | 35.766     | \$412,508       |
| 3420     | 32,63         | West Yuma County     | \$55,016,810             | 39.187                                   | \$2,155,944                                 | 3.923                | \$215,831               | 0.000                             | \$0                                  | 0.000        | \$0             | 43.110 | \$0             | 43.110     | \$2,371,775     |
| 3430     | 32,63         | East Yuma County     | \$47,837,540             | 38.998                                   | \$1,865,568                                 | 17.630               | \$843,376               | 0.000                             | \$0                                  | 0.000        | \$0             | 56.628 | \$0             | 56.628     | \$2,708,944     |
|          |               | Total                | \$32,428,020,970         | XXX                                      | \$1,171,608,773                             | XXX                  | \$256,491,718           | XXX                               | \$59,777,027                         | XXX          | \$14,265,619    | XXX    | \$1,502,911,790 | XXX        | \$1,502,911,790 |

\* Other Levy and Revenue column includes Abatements, Special Fund, and ADA/Asbestos Recovery. See specific county for detail.  
 + Override and Transportation total levy and revenue is voter-approved. See specific county for detail.



1995  
Municipal Governments

| Municipality | County Number | Total Assessed Valuation | General            |                | Bond Redemption             |           | Abatements              |         | Special Fund*             |         | Total  |              |
|--------------|---------------|--------------------------|--------------------|----------------|-----------------------------|-----------|-------------------------|---------|---------------------------|---------|--------|--------------|
|              |               |                          | Temporary Tax Levy | Credit Revenue | Contractual Obligation Levy | Revenue   | Incentive Payments Levy | Revenue | Capital Expenditures Levy | Revenue |        |              |
| Aguilar      | 36            | \$931,660                | 16.686             | \$15,546       | 0.000                       | \$0       | 0.000                   | \$0     | 0.000                     | \$0     | 16.686 | \$15,546     |
| Akron        | 61            | \$4,787,120              | 59.433             | \$284,513      | 0.000                       | \$0       | 0.000                   | \$0     | 0.000                     | \$0     | 59.433 | \$284,513    |
| Alamosa      | 2             | \$32,176,970             | 6.700              | \$215,586      | 0.000                       | \$0       | 0.000                   | \$0     | 0.000                     | \$0     | 6.700  | \$215,586    |
| Alma         | 47            | \$1,126,020              | 21.358             | \$24,050       | 0.000                       | \$0       | 0.000                   | \$0     | 0.000                     | \$0     | 21.358 | \$24,050     |
| Antonito     | 11            | \$1,589,890              | 17.934             | \$28,513       | 0.000                       | \$0       | 0.000                   | \$0     | 0.000                     | \$0     | 17.934 | \$28,513     |
| Arriba       | 37            | \$725,780                | 25.948             | \$18,833       | 0.000                       | \$0       | 0.000                   | \$0     | 0.000                     | \$0     | 25.948 | \$18,833     |
| Arvada       | 1,30          | \$525,227,840            | 4.310              | \$2,263,732    | 0.000                       | \$0       | 0.000                   | \$0     | 0.000                     | \$0     | 4.310  | \$2,263,732  |
| Aspen        | 49            | \$411,831,380            | 5.211              | \$2,146,053    | .190                        | \$78,248  | 0.000                   | \$0     | 0.000                     | \$0     | 5.401  | \$2,224,301  |
| Ault         | 62            | \$4,280,240              | 9.496              | \$40,645       | 0.000                       | \$0       | 0.000                   | \$0     | 0.000                     | \$0     | 9.496  | \$40,645     |
| Aurora       | 1,3,18        | \$1,260,343,850          | 11.605             | \$14,626,290   | .398                        | \$501,617 | 0.000                   | \$0     | 0.000                     | \$0     | 12.003 | \$15,127,907 |
| Avon         | 19            | \$65,703,510             | 11.456             | \$752,699      | 8.868                       | \$582,659 | 0.000                   | \$0     | 0.000                     | \$0     | 20.324 | \$1,335,358  |
| Basalt       | 19,49         | \$31,020,670             | 5.383              | \$166,984      | 0.000                       | \$0       | 0.000                   | \$0     | 0.000                     | \$0     | 5.383  | \$166,984    |
| Bayfield     | 34            | \$7,676,030              | 7.137              | \$54,784       | 0.000                       | \$0       | 0.000                   | \$0     | 0.000                     | \$0     | 7.137  | \$54,784     |
| Bennett      | 1             | \$6,219,080              | 12.507             | \$77,782       | 0.000                       | \$0       | 0.000                   | \$0     | 0.000                     | \$0     | 12.507 | \$77,782     |
| Berthoud     | 35            | \$21,603,670             | 6.860              | \$148,201      | 0.000                       | \$0       | 0.000                   | \$0     | 0.000                     | \$0     | 6.860  | \$148,201    |
| Bethune      | 32            | \$412,070                | 3.810              | \$1,570        | 0.000                       | \$0       | 0.000                   | \$0     | 0.000                     | \$0     | 3.810  | \$1,570      |
| Black Hawk   | 24            | \$50,677,970             | .118               | \$5,980        | 0.000                       | \$0       | 0.000                   | \$0     | 0.000                     | \$0     | .118   | \$5,980      |
| Blanca       | 12            | \$1,305,960              | 15.833             | \$20,677       | 0.000                       | \$0       | 0.000                   | \$0     | 0.000                     | \$0     | 15.833 | \$20,677     |
| Blue River   | 59            | \$15,148,010             | 12.230             | \$185,260      | 0.000                       | \$0       | 0.000                   | \$303   | 0.000                     | \$0     | 12.250 | \$185,563    |
| Bonanza City | 55            | \$169,720                | .703               | \$119          | 0.000                       | \$0       | 0.000                   | \$0     | 0.000                     | \$0     | .703   | \$119        |
| Boone        | 51            | \$712,300                | 21.000             | \$14,958       | 0.000                       | \$0       | 0.000                   | \$0     | 0.000                     | \$0     | 21.000 | \$14,958     |
| Boulder      | 7             | \$1,251,792,180          | 9.189              | \$11,502,718   | 0.000                       | \$0       | 0.000                   | \$0     | 0.000                     | \$0     | 9.189  | \$11,502,718 |
| Bow Mar      | 3,30          | \$10,066,720             | 12.075             | \$121,556      | 6.637                       | \$66,813  | 0.000                   | \$0     | 0.000                     | \$0     | 18.712 | \$188,368    |
| Branson      | 36            | \$246,460                | 5.990              | \$1,476        | 0.000                       | \$0       | 0.000                   | \$0     | 0.000                     | \$0     | 5.990  | \$1,476      |
| Breckenridge | 59            | \$124,054,330            | 6.420              | \$796,429      | 0.000                       | \$0       | 0.000                   | \$0     | 0.000                     | \$0     | 6.420  | \$796,429    |
| Brighton     | 1,62          | \$86,210,500             | 8.859              | \$763,739      | 0.000                       | \$0       | 0.000                   | \$0     | 0.000                     | \$0     | 8.859  | \$763,739    |
| Brookside    | 22            | \$579,280                | 3.161              | \$1,831        | 0.000                       | \$0       | 0.000                   | \$0     | 0.000                     | \$0     | 3.161  | \$1,831      |
| Broomfield   | 1,7,30,62     | \$229,620,760            | 13.894             | \$3,190,351    | 0.000                       | \$0       | 0.000                   | \$0     | 0.000                     | \$0     | 13.894 | \$3,190,351  |
| Brush        | 44            | \$37,465,040             | 15.660             | \$586,703      | 3.730                       | \$139,745 | 0.000                   | \$0     | 0.000                     | \$0     | 19.390 | \$726,447    |
| Buena Vista  | 8             | \$12,205,700             | 10.097             | \$123,241      | 2.000                       | \$24,411  | 0.000                   | \$0     | 0.000                     | \$0     | 12.097 | \$147,652    |
| Burlington   | 32            | \$10,896,310             | 8.600              | \$93,708       | 0.000                       | \$0       | 0.000                   | \$0     | 0.000                     | \$0     | 8.600  | \$93,708     |
| Calhan       | 21            | \$2,729,450              | 16.503             | \$45,044       | 0.000                       | \$0       | 0.000                   | \$0     | 0.000                     | \$0     | 16.503 | \$45,044     |
| Campo        | 5             | \$205,040                | 25.520             | \$5,233        | 0.000                       | \$0       | 0.000                   | \$0     | 0.000                     | \$0     | 25.520 | \$5,233      |
| Canon City   | 22            | \$59,625,930             | 3.109              | \$185,359      | 0.000                       | \$0       | 0.000                   | \$0     | 0.000                     | \$0     | 3.109  | \$185,359    |
| Carbondale   | 23            | \$33,239,470             | 2.919              | \$97,026       | 0.000                       | \$0       | 0.000                   | \$0     | 0.000                     | \$0     | 2.919  | \$97,026     |
| Castle Rock  | 18            | \$104,231,320            | 4.567              | \$476,024      | 9.003                       | \$938,395 | 0.000                   | \$0     | 0.000                     | \$0     | 13.570 | \$1,414,419  |
| Cedar-edge   | 15            | \$7,164,890              | 7.074              | \$50,684       | 0.000                       | \$0       | 0.000                   | \$0     | 0.000                     | \$0     | 7.074  | \$50,684     |
| Center       | 53,55         | \$6,616,380              | 19.720             | \$130,475      | 0.000                       | \$0       | 0.000                   | \$0     | 0.000                     | \$0     | 19.720 | \$130,475    |
| Central City | 24            | \$74,892,230             | .631               | \$47,257       | 0.000                       | \$0       | 0.000                   | \$0     | 0.000                     | \$0     | .631   | \$47,257     |
| Cheraw       | 45            | \$370,110                | 22.871             | \$8,465        | 0.000                       | \$0       | 0.000                   | \$0     | 0.000                     | \$0     | 22.871 | \$8,465      |

1995  
Municipal Governments

| Municipality         | County Number | Total Assessed Valuation | General                      |                                | Bond Redemption            |                              | Abatements        |                      | Special Fund* |        | Total Revenue |
|----------------------|---------------|--------------------------|------------------------------|--------------------------------|----------------------------|------------------------------|-------------------|----------------------|---------------|--------|---------------|
|                      |               |                          | Temporary Tax Credit Revenue | Contractual Obligation Revenue | Incentive Payments Revenue | Capital Expenditures Revenue | Abatement Revenue | Special Fund Revenue |               |        |               |
|                      |               |                          | Levy                         | Levy                           | Levy                       | Levy                         | Levy              | Levy                 | Levy          | Levy   |               |
| Cherry Hills Village | 3             | \$128,685,000            | 7.300                        | .810                           | \$104,235                  | 0.000                        | \$0               | 0.000                | \$0           | 8.110  | \$1,043,635   |
| Cheyenne Wells       | 9             | \$3,290,220              | 41.618                       | 0.000                          | \$0                        | 0.000                        | \$0               | 0.000                | \$0           | 41.618 | \$136,932     |
| Coal Creek           | 22            | \$385,970                | 15.467                       | 0.000                          | \$0                        | 0.000                        | \$0               | 0.000                | \$0           | 15.467 | \$5,970       |
| Cokedale             | 36            | \$198,700                | 8.637                        | 0.000                          | \$0                        | 0.000                        | \$0               | 0.000                | \$0           | 8.637  | \$1,716       |
| Collbran             | 39            | \$1,094,020              | 13.411                       | 0.000                          | \$0                        | 0.000                        | \$0               | 0.000                | \$0           | 13.411 | \$14,672      |
| Colorado Springs     | 21            | \$2,128,293,740          | 4.969                        | 1.621                          | \$3,449,964                | 0.000                        | \$0               | 0.000                | \$0           | 6.590  | \$14,025,456  |
| Columbine Valley     | 3             | \$14,509,420             | 9.313                        | 0.000                          | \$0                        | 0.000                        | \$0               | 0.000                | \$0           | 9.313  | \$135,126     |
| Commerce City        | 1             | \$164,824,540            | 3.280                        | 0.000                          | \$0                        | 0.000                        | \$0               | 0.000                | \$0           | 3.280  | \$540,624     |
| Cortez               | 42            | \$37,730,100             | 1.557                        | 0.000                          | \$0                        | 0.000                        | \$0               | 0.000                | \$0           | 1.557  | \$58,746      |
| Craig                | 41            | \$30,931,300             | 18.996                       | 0.000                          | \$0                        | 0.000                        | \$0               | 0.000                | \$0           | 18.996 | \$587,571     |
| Crawford             | 15            | \$1,009,110              | 6.361                        | 0.000                          | \$0                        | 0.000                        | \$0               | 0.000                | \$0           | 6.361  | \$6,419       |
| Creede               | 40            | \$1,954,070              | 14.253                       | 0.000                          | \$0                        | 0.000                        | \$0               | 0.000                | \$0           | 14.253 | \$27,851      |
| Crested Butte        | 26            | \$32,089,810             | 8.160                        | 0.000                          | \$0                        | 0.000                        | \$0               | 0.000                | \$0           | 8.160  | \$261,853     |
| Crestone             | 55            | \$261,680                | 7.737                        | 0.000                          | \$0                        | 0.000                        | \$0               | 0.000                | \$0           | 7.737  | \$2,025       |
| Cripple Creek        | 60            | \$47,598,610             | 1.610                        | 0.000                          | \$0                        | 0.000                        | \$0               | 0.000                | \$0           | 1.610  | \$76,634      |
| Crook                | 38            | \$269,810                | 31.105                       | 0.000                          | \$0                        | 0.000                        | \$0               | 0.000                | \$0           | 31.105 | \$8,392       |
| Crowley              | 13            | \$332,310                | 19.200                       | 0.000                          | \$0                        | 0.000                        | \$0               | 0.000                | \$0           | 19.200 | \$6,380       |
| Dacono               | 62            | \$6,440,980              | 22.462                       | 0.000                          | \$0                        | 0.000                        | \$0               | 0.000                | \$0           | 22.462 | \$144,677     |
| De Beque             | 39            | \$747,290                | 22.057                       | 0.000                          | \$0                        | 0.000                        | \$0               | 0.000                | \$0           | 22.057 | \$16,483      |
| Deer Trail           | 3             | \$1,270,370              | 20.307                       | 0.000                          | \$0                        | 0.000                        | \$0               | 0.000                | \$0           | 20.307 | \$25,797      |
| Del Norte            | 53            | \$3,365,380              | 17.263                       | 0.000                          | \$0                        | 0.000                        | \$0               | 0.000                | \$0           | 17.263 | \$58,097      |
| Delta                | 15            | \$20,282,100             | 0.000                        | 0.000                          | \$0                        | 0.000                        | \$0               | 0.000                | \$0           | 0.000  | \$0           |
| Dillon               | 59            | \$24,246,760             | 7.759                        | 3.369                          | \$81,687                   | 0.000                        | \$0               | 0.000                | \$0           | 11.128 | \$269,818     |
| Dinosaur             | 41            | \$689,050                | 22.085                       | 0.000                          | \$0                        | 0.000                        | \$0               | 0.000                | \$0           | 22.085 | \$15,218      |
| Dolores              | 42            | \$4,293,280              | 14.803                       | 0.000                          | \$0                        | 0.000                        | \$0               | 0.000                | \$0           | 14.803 | \$63,553      |
| Dove Creek           | 17            | \$2,208,320              | 30.686                       | 8.340                          | \$18,417                   | .228                         | \$503             | 0.000                | \$0           | 39.254 | \$86,685      |
| Durango              | 34            | \$145,719,140            | 2.507                        | 0.000                          | \$0                        | 0.000                        | \$0               | 0.000                | \$0           | 2.507  | \$365,318     |
| Eads                 | 31            | \$1,548,490              | 49.600                       | 0.000                          | \$0                        | 0.000                        | \$0               | 0.000                | \$0           | 49.600 | \$76,805      |
| Eagle                | 19            | \$18,924,490             | 6.325                        | 0.000                          | \$0                        | 0.000                        | \$0               | 0.000                | \$0           | 6.325  | \$119,697     |
| Eaton                | 62            | \$11,838,700             | 10.675                       | 0.000                          | \$0                        | 0.000                        | \$0               | 0.000                | \$0           | 10.675 | \$126,378     |
| Eckley               | 63            | \$447,020                | 27.418                       | 0.000                          | \$0                        | 0.000                        | \$0               | 0.000                | \$0           | 27.418 | \$12,256      |
| Edgewater            | 30            | \$21,260,630             | 5.030                        | 0.000                          | \$0                        | 0.000                        | \$0               | 0.000                | \$0           | 5.030  | \$106,941     |
| Elizabeth            | 20            | \$4,616,440              | 19.963                       | 0.000                          | \$0                        | 0.000                        | \$0               | 0.000                | \$0           | 19.963 | \$92,158      |
| Empire               | 10            | \$1,521,690              | 11.487                       | 0.000                          | \$0                        | 0.000                        | \$0               | 0.000                | \$0           | 11.487 | \$17,480      |
| Englewood            | 3             | \$240,575,280            | 5.880                        | 2.035                          | \$489,571                  | 0.000                        | \$0               | 0.000                | \$0           | 7.915  | \$1,904,153   |
| Erie                 | 7, 62         | \$8,728,380              | 10.964                       | 0.000                          | \$0                        | 0.000                        | \$0               | 0.000                | \$0           | 10.964 | \$95,698      |
| Estes Park           | 35            | \$64,617,260             | 2.795                        | 0.000                          | \$0                        | 0.000                        | \$0               | 0.000                | \$0           | 2.795  | \$180,605     |
| Evans                | 62            | \$28,951,060             | 13.536                       | 0.000                          | \$0                        | 0.000                        | \$0               | 0.000                | \$0           | 13.536 | \$391,882     |
| Fairplay             | 47            | \$3,720,960              | 14.964                       | 7.645                          | \$28,447                   | 0.000                        | \$0               | 0.000                | \$0           | 22.609 | \$84,127      |
| Federal Heights      | 1             | \$30,439,230             | .680                         | 0.000                          | \$0                        | 0.000                        | \$0               | 0.000                | \$0           | .680   | \$20,699      |

1995  
Municipal Governments

| Municipality         | County Number | Total Assessed Valuation | General            |                | Bond Redemption  |                    | Abatements     |                  | Special Funds* |                      | Total Revenue |
|----------------------|---------------|--------------------------|--------------------|----------------|------------------|--------------------|----------------|------------------|----------------|----------------------|---------------|
|                      |               |                          | Temporary Tax Levy | Credit Revenue | Contractual Levy | Obligation Revenue | Incentive Levy | Payments Revenue | Capital Levy   | Expenditures Revenue |               |
| Firestone            | 62            | \$4,805,450              | 14.184             | \$68,161       | 13.075           | \$62,831           | 0.000          | \$0              | 0.000          | \$0                  | \$130,992     |
| Flagler              | 32            | \$1,768,510              | 40.253             | \$71,188       | 0.000            | \$0                | 0.000          | \$0              | 0.000          | \$0                  | \$71,188      |
| Fleming              | 38            | \$750,080                | 29.286             | \$21,967       | 0.000            | \$0                | 0.000          | \$0              | 0.000          | \$0                  | \$21,967      |
| Florence             | 22            | \$10,410,040             | 18.050             | \$187,901      | 0.000            | \$0                | 0.000          | \$0              | 0.000          | \$0                  | \$187,901     |
| Fort Collins         | 35            | \$769,016,600            | 9.797              | \$7,534,056    | 0.000            | \$0                | 0.000          | \$0              | 0.000          | \$0                  | \$7,534,056   |
| Fort Lupton          | 62            | \$58,583,280             | 12.590             | \$737,563      | 0.000            | \$0                | 0.000          | \$0              | 0.000          | \$0                  | \$737,563     |
| Fort Morgan          | 44            | \$62,476,940             | 13.254             | \$828,069      | 0.000            | \$0                | 0.000          | \$0              | 0.000          | \$0                  | \$828,069     |
| Fountain             | 21            | \$49,467,260             | 10.239             | \$506,495      | 0.000            | \$0                | 0.000          | \$0              | 0.000          | \$0                  | \$506,495     |
| Fowler               | 45            | \$2,702,300              | 14.168             | \$38,286       | 0.000            | \$0                | 0.000          | \$0              | 0.000          | \$0                  | \$38,286      |
| Foxfield             | 3             | \$6,598,470              | 4.982              | \$32,874       | 0.000            | \$0                | 0.000          | \$0              | 0.000          | \$0                  | \$32,874      |
| Fraser               | 25            | \$8,008,690              | 7.347              | \$58,840       | 1.548            | \$12,397           | 0.000          | \$0              | 0.000          | \$0                  | \$71,237      |
| Frederick            | 62            | \$8,980,180              | 11.252             | \$101,045      | 10.367           | \$93,098           | 0.000          | \$0              | 0.000          | \$0                  | \$194,143     |
| Frisco               | 59            | \$55,484,310             | .874               | \$48,493       | 0.000            | \$0                | 0.000          | \$0              | 0.000          | \$0                  | \$48,493      |
| Fruita               | 39            | \$14,158,040             | 14.227             | \$201,426      | 1.971            | \$27,905           | 0.000          | \$0              | 0.000          | \$0                  | \$229,332     |
| Garden City          | 62            | \$2,626,660              | 15.412             | \$40,482       | 0.000            | \$0                | 0.000          | \$0              | 0.000          | \$0                  | \$40,482      |
| Genoa                | 37            | \$442,900                | 30.075             | \$13,320       | 0.000            | \$0                | 0.000          | \$0              | 0.000          | \$0                  | \$13,320      |
| Georgetown           | 10            | \$8,260,580              | 11.267             | \$93,072       | 0.000            | \$0                | 0.000          | \$0              | 0.000          | \$0                  | \$93,072      |
| Gilcrest             | 62            | \$2,578,530              | 28.883             | \$74,476       | 2.658            | \$6,854            | .045           | \$116            | 0.000          | \$0                  | \$81,445      |
| Glendale             | 3             | \$68,709,600             | 11.353             | \$780,060      | 0.000            | \$0                | 0.000          | \$0              | 0.000          | \$0                  | \$780,060     |
| Glenwood Springs     | 23            | \$86,545,060             | 2.528              | \$218,786      | 0.000            | \$0                | 0.000          | \$0              | 0.000          | \$0                  | \$218,786     |
| Golden               | 30            | \$135,362,530            | 12.340             | \$1,670,374    | 0.000            | \$0                | 0.000          | \$0              | 0.000          | \$0                  | \$1,670,374   |
| Granada              | 50            | \$769,450                | 8.830              | \$6,794        | 0.000            | \$0                | 0.000          | \$0              | 1.474          | \$1,134              | \$7,928       |
| Granby               | 25            | \$7,255,890              | 9.472              | \$68,728       | 0.000            | \$0                | 0.000          | \$0              | 0.000          | \$0                  | \$68,728      |
| Grand Junction       | 39            | \$258,371,750            | 8.071              | \$2,085,318    | 0.000            | \$0                | 0.000          | \$0              | 0.000          | \$0                  | \$2,085,318   |
| Grand Lake           | 25            | \$11,475,300             | 9.409              | \$107,971      | 0.000            | \$0                | 0.000          | \$0              | 0.000          | \$0                  | \$107,971     |
| Greeley              | 62            | \$338,355,210            | 11.274             | \$3,814,617    | 0.000            | \$0                | 0.000          | \$0              | 0.000          | \$0                  | \$3,814,617   |
| Green Mountain Falls | 21,60         | \$4,833,970              | 14.588             | \$70,518       | 0.000            | \$0                | 0.000          | \$0              | 0.000          | \$0                  | \$70,518      |
| Greenwood Village    | 3             | \$415,850,410            | 3.302              | \$1,373,138    | 0.000            | \$0                | 0.000          | \$0              | 0.000          | \$0                  | \$1,373,138   |
| Grover               | 62            | \$245,060                | 21.128             | \$5,178        | 0.000            | \$0                | 0.000          | \$0              | 0.000          | \$0                  | \$5,178       |
| Gunnison             | 26            | \$31,256,580             | 3.868              | \$120,900      | 0.000            | \$0                | 0.000          | \$0              | 0.000          | \$0                  | \$120,900     |
| Gypsum               | 19            | \$23,600,870             | 6.845              | \$161,548      | 3.045            | \$71,865           | 0.000          | \$0              | 0.000          | \$0                  | \$233,413     |
| Hartman              | 50            | \$95,170                 | 21.255             | \$2,023        | 0.000            | \$0                | 0.000          | \$0              | 0.000          | \$0                  | \$2,023       |
| Haswell              | 31            | \$258,920                | 13.959             | \$3,614        | 0.000            | \$0                | 0.000          | \$0              | 0.000          | \$0                  | \$3,614       |
| Haxtun               | 48            | \$2,806,440              | 22.750             | \$63,847       | 0.000            | \$0                | 0.000          | \$0              | 0.000          | \$0                  | \$63,847      |
| Hayden               | 54            | \$5,704,680              | 29.584             | \$168,767      | 0.000            | \$0                | 0.000          | \$0              | 0.000          | \$0                  | \$168,767     |
| Hillrose             | 44            | \$396,840                | 17.890             | \$7,099        | 0.000            | \$0                | 0.000          | \$0              | 0.000          | \$0                  | \$7,099       |
| Holly                | 50            | \$1,456,260              | 28.866             | \$42,036       | 0.000            | \$0                | 0.000          | \$0              | 0.000          | \$0                  | \$42,036      |
| Holyoke              | 48            | \$7,254,050              | 21.800             | \$158,138      | 0.000            | \$0                | 0.000          | \$0              | 0.000          | \$0                  | \$158,138     |
| Hooper               | 2             | \$194,930                | 6.545              | \$1,276        | 0.000            | \$0                | 0.000          | \$0              | 0.000          | \$0                  | \$1,276       |
| Hot Sulphur Springs  | 25            | \$1,965,650              | 16.208             | \$31,859       | 0.000            | \$0                | 0.000          | \$0              | 0.000          | \$0                  | \$31,859      |

1995  
Municipal Governments

| Municipality     | County Number | Total Assessed Valuation | General                   |             | Bond Redemption             |           | Abatements               |         | Special Fund*             |          | Total       |
|------------------|---------------|--------------------------|---------------------------|-------------|-----------------------------|-----------|--------------------------|---------|---------------------------|----------|-------------|
|                  |               |                          | Temporary Tax Credit Levy | Revenue     | Contractual Obligation Levy | Revenue   | Incidental Payments Levy | Revenue | Capital Expenditures Levy | Revenue  |             |
| Hotchkiss        | 15            | \$3,268,270              | 10.260                    | \$33,532    | 0.000                       | \$0       | 0.000                    | \$0     | 0.000                     | \$0      | \$33,532    |
| Hudson           | 62            | \$3,596,870              | 14.377                    | \$51,712    | 15.966                      | \$57,428  | 0.000                    | \$0     | 0.000                     | \$0      | \$109,140   |
| Hugo             | 37            | \$2,093,150              | 34.783                    | \$72,806    | 0.000                       | \$0       | 0.000                    | \$0     | 5.500                     | \$11,512 | \$84,318    |
| Idaho Springs    | 10            | \$11,819,960             | 8.721                     | \$103,082   | 0.000                       | \$0       | 0.000                    | \$0     | 0.000                     | \$0      | \$103,082   |
| Ignacio          | 34            | \$2,609,630              | 5.531                     | \$14,434    | 0.000                       | \$0       | 0.000                    | \$0     | 0.000                     | \$0      | \$14,434    |
| Iliff            | 38            | \$305,570                | 11.137                    | \$3,403     | 0.000                       | \$0       | 0.000                    | \$0     | 0.000                     | \$0      | \$3,403     |
| Jamestown        | 7             | \$1,878,500              | 7.244                     | \$13,608    | 0.000                       | \$0       | 0.000                    | \$0     | 0.000                     | \$0      | \$13,608    |
| Johnstown        | 62            | \$6,243,300              | 27.147                    | \$169,487   | 0.000                       | \$0       | 0.000                    | \$0     | 0.000                     | \$0      | \$169,487   |
| Julesburg        | 58            | \$3,934,490              | 40.886                    | \$160,866   | 0.000                       | \$0       | 0.000                    | \$0     | 0.000                     | \$0      | \$160,866   |
| Keenesburg       | 62            | \$2,564,420              | 25.408                    | \$65,157    | 8.141                       | \$20,877  | 0.000                    | \$0     | 0.000                     | \$0      | \$86,034    |
| Kersey           | 62            | \$2,895,270              | 26.401                    | \$76,438    | 0.000                       | \$0       | 0.000                    | \$0     | 0.000                     | \$0      | \$76,438    |
| Kim              | 36            | \$161,040                | 19.110                    | \$3,077     | 0.000                       | \$0       | 0.000                    | \$0     | 0.000                     | \$0      | \$3,077     |
| Kiowa            | 20            | \$1,732,770              | 13.107                    | \$22,711    | 0.000                       | \$0       | 0.000                    | \$0     | 0.000                     | \$0      | \$22,711    |
| Kit Carson       | 9             | \$950,430                | 17.770                    | \$16,889    | 0.000                       | \$0       | 0.000                    | \$0     | 0.000                     | \$0      | \$16,889    |
| Kremmling        | 25            | \$5,545,720              | 10.000                    | \$55,457    | 0.000                       | \$0       | 0.000                    | \$0     | 0.000                     | \$0      | \$55,457    |
| La Jara          | 11            | \$2,083,690              | 18.900                    | \$39,382    | 0.000                       | \$0       | 0.000                    | \$0     | 0.000                     | \$0      | \$39,382    |
| La Junta         | 45            | \$19,653,270             | 3.104                     | \$61,004    | 0.000                       | \$0       | 0.000                    | \$0     | 0.000                     | \$0      | \$61,004    |
| La Salle         | 62            | \$7,571,230              | 21.822                    | \$165,219   | 0.000                       | \$0       | 0.000                    | \$0     | 0.000                     | \$0      | \$165,219   |
| La Veta          | 28            | \$4,223,930              | 6.901                     | \$29,149    | 0.000                       | \$0       | 0.000                    | \$0     | 0.000                     | \$0      | \$29,149    |
| Lafayette        | 7             | \$100,192,440            | 8.360                     | \$837,609   | 5.269                       | \$527,914 | 0.000                    | \$0     | 0.000                     | \$0      | \$1,365,523 |
| Lake City        | 27            | \$4,553,720              | 4.306                     | \$19,608    | 0.000                       | \$0       | 0.000                    | \$0     | 0.000                     | \$0      | \$19,608    |
| Lakeside         | 30            | \$8,002,900              | 0.000                     | \$0         | 0.000                       | \$0       | 0.000                    | \$0     | 0.000                     | \$0      | \$0         |
| Lakewood         | 30            | \$906,804,660            | 4.711                     | \$4,271,957 | 0.000                       | \$0       | 0.000                    | \$0     | 0.000                     | \$0      | \$4,271,957 |
| Lamar            | 50            | \$22,754,230             | 13.239                    | \$301,243   | 0.000                       | \$0       | 0.000                    | \$0     | 0.000                     | \$0      | \$301,243   |
| Larkspur         | 18            | \$1,613,290              | 5.000                     | \$8,066     | 10.000                      | \$16,133  | 0.000                    | \$0     | 0.000                     | \$0      | \$24,199    |
| Las Animas       | 6             | \$3,602,410              | 39.000                    | \$140,494   | 0.000                       | \$0       | 0.000                    | \$0     | 0.000                     | \$0      | \$140,494   |
| Leadville        | 33            | \$10,972,730             | 18.900                    | \$207,385   | 0.000                       | \$0       | 0.000                    | \$0     | 0.000                     | \$0      | \$207,385   |
| Limon            | 37            | \$9,592,840              | 25.500                    | \$244,617   | 0.000                       | \$0       | 0.000                    | \$0     | 0.000                     | \$0      | \$244,617   |
| Littleton        | 3, 18, 30     | \$265,830,830            | 6.008                     | \$1,597,112 | .654                        | \$173,853 | 0.000                    | \$0     | 0.000                     | \$0      | \$1,770,965 |
| Lochbuie         | 62            | \$2,587,110              | 7.137                     | \$18,464    | 0.000                       | \$0       | 0.000                    | \$0     | 0.000                     | \$0      | \$18,464    |
| Log Lane Village | 44            | \$1,123,690              | 34.267                    | \$38,505    | 0.000                       | \$0       | 0.000                    | \$0     | 0.000                     | \$0      | \$38,505    |
| Longmont         | 7, 62         | \$411,422,410            | 13.420                    | \$5,521,289 | 0.000                       | \$0       | 0.000                    | \$0     | 0.000                     | \$0      | \$5,521,289 |
| Louisville       | 7             | \$204,328,610            | 5.457                     | \$1,115,021 | 0.000                       | \$0       | 0.000                    | \$0     | 0.000                     | \$0      | \$1,115,021 |
| Loveland         | 35            | \$298,356,660            | 9.015                     | \$2,689,685 | 0.000                       | \$0       | 0.000                    | \$0     | 0.000                     | \$0      | \$2,689,685 |
| Lyons            | 7             | \$8,743,380              | 17.726                    | \$154,985   | 0.000                       | \$0       | 0.000                    | \$0     | 0.000                     | \$0      | \$154,985   |
| Manassa          | 11            | \$1,236,070              | 17.842                    | \$22,054    | 0.000                       | \$0       | 0.000                    | \$0     | 0.000                     | \$0      | \$22,054    |
| Mancos           | 42            | \$4,354,050              | 11.854                    | \$51,613    | 0.000                       | \$0       | 0.000                    | \$0     | 0.000                     | \$0      | \$51,613    |
| Manitou Springs  | 21            | \$28,700,310             | 11.694                    | \$335,621   | 1.600                       | \$45,920  | 0.000                    | \$0     | 0.000                     | \$15,957 | \$397,499   |
| Manzanola        | 45            | \$605,710                | 26.990                    | \$16,348    | 0.000                       | \$0       | 0.000                    | \$0     | 0.000                     | \$0      | \$16,348    |
| Marble           | 26            | \$1,325,440              | 6.505                     | \$8,622     | 0.000                       | \$0       | 0.000                    | \$0     | 0.000                     | \$0      | \$8,622     |

1995  
Municipal Governments

| Municipality      | County Number | Total Assessed Valuation | General                   |             | Bond Redemption             |          | Abatements              |         | Special Fund*             |         | Total       |
|-------------------|---------------|--------------------------|---------------------------|-------------|-----------------------------|----------|-------------------------|---------|---------------------------|---------|-------------|
|                   |               |                          | Temporary Tax Credit Levy | Revenue     | Contractual Obligation Levy | Revenue  | Incentive Payments Levy | Revenue | Capital Expenditures Levy | Revenue |             |
| Meed              | 62            | \$6,929,760              | 16.674                    | \$115,547   | 2.170                       | \$15,038 | 0.000                   | \$0     | 0.000                     | \$0     | \$130,584   |
| Meeker            | 52            | \$7,349,790              | 10.782                    | \$79,245    | 0.000                       | \$0      | 0.000                   | \$0     | 0.000                     | \$0     | \$79,245    |
| Merino            | 38            | \$770,590                | 19.897                    | \$15,332    | 0.000                       | \$0      | 0.000                   | \$0     | 0.000                     | \$0     | \$15,332    |
| Milliken          | 62            | \$4,685,800              | 33.500                    | \$156,974   | 0.000                       | \$0      | 0.000                   | \$0     | 0.000                     | \$0     | \$156,974   |
| Minturn           | 19            | \$7,765,610              | 16.709                    | \$129,756   | 0.000                       | \$0      | 0.000                   | \$0     | 0.000                     | \$0     | \$129,756   |
| Moffat            | 55            | \$250,070                | 10.108                    | \$2,528     | 0.000                       | \$0      | 0.000                   | \$0     | 0.000                     | \$0     | \$2,528     |
| Monte Vista       | 53            | \$11,938,310             | 15.200                    | \$181,462   | 0.000                       | \$0      | 0.000                   | \$0     | 0.000                     | \$0     | \$181,462   |
| Montezuma         | 59            | \$550,940                | 4.632                     | \$2,552     | 0.000                       | \$0      | 0.000                   | \$0     | 0.000                     | \$0     | \$2,552     |
| Montrose          | 43            | \$79,214,920             | 0.000                     | \$0         | 0.000                       | \$0      | 0.000                   | \$0     | 0.000                     | \$0     | \$0         |
| Monument          | 21            | \$14,143,870             | 8.957                     | \$126,687   | 1.468                       | \$20,763 | 0.000                   | \$0     | 0.000                     | \$0     | \$147,450   |
| Morrison          | 30            | \$3,847,890              | 2.151                     | \$8,277     | 4.595                       | \$17,681 | 0.000                   | \$0     | 0.000                     | \$0     | \$25,958    |
| Mountain View     | 30            | \$3,060,290              | 3.700                     | \$11,323    | 0.000                       | \$0      | 0.000                   | \$0     | 0.000                     | \$0     | \$11,323    |
| Mountain Village  | 57            | \$86,035,620             | 3.110                     | \$267,571   | 0.000                       | \$0      | 0.000                   | \$0     | 0.000                     | \$0     | \$267,571   |
| Mt. Crested Butte | 26            | \$40,536,040             | 3.888                     | \$157,604   | 0.000                       | \$0      | 0.000                   | \$0     | 0.000                     | \$0     | \$157,604   |
| Naturita          | 43            | \$1,659,800              | 8.397                     | \$13,937    | 5.531                       | \$9,180  | 0.000                   | \$0     | 0.000                     | \$0     | \$23,118    |
| Nederland         | 7             | \$10,722,370             | 14.440                    | \$154,831   | 0.000                       | \$0      | 0.000                   | \$0     | 0.000                     | \$0     | \$154,831   |
| New Castle        | 23            | \$6,044,610              | 6.906                     | \$41,744    | 0.000                       | \$0      | 0.000                   | \$0     | 0.000                     | \$0     | \$41,744    |
| Northglenn        | 1,62          | \$128,947,870            | 11.597                    | \$1,495,408 | 0.000                       | \$0      | 0.000                   | \$0     | 0.000                     | \$0     | \$1,495,408 |
| Norwood           | 57            | \$3,060,280              | 15.129                    | \$46,299    | 0.000                       | \$0      | 0.000                   | \$0     | 0.000                     | \$0     | \$46,299    |
| Nucla             | 43            | \$1,880,950              | 17.208                    | \$32,367    | 0.000                       | \$0      | 0.000                   | \$0     | 0.000                     | \$0     | \$32,367    |
| Nunn              | 62            | \$1,156,900              | 18.209                    | \$21,066    | 0.000                       | \$0      | 0.000                   | \$0     | 0.000                     | \$0     | \$21,066    |
| Oak Creek         | 54            | \$2,686,150              | 14.267                    | \$38,323    | 0.000                       | \$0      | 0.000                   | \$0     | 0.000                     | \$0     | \$38,323    |
| Olathe            | 43            | \$4,598,050              | 10.736                    | \$49,365    | 0.000                       | \$0      | 0.000                   | \$0     | 0.000                     | \$0     | \$49,365    |
| Olney Springs     | 13            | \$488,290                | 11.552                    | \$5,641     | 0.000                       | \$0      | 0.000                   | \$0     | 0.000                     | \$0     | \$5,641     |
| Ophir             | 57            | \$1,813,190              | 10.095                    | \$18,304    | 0.000                       | \$0      | 0.000                   | \$0     | 0.000                     | \$0     | \$18,304    |
| Orchard City      | 15            | \$9,116,430              | 0.000                     | \$0         | 0.000                       | \$0      | 0.000                   | \$0     | 0.000                     | \$0     | \$0         |
| Ordway            | 13            | \$2,282,370              | 26.698                    | \$60,935    | 0.000                       | \$0      | 0.000                   | \$0     | 0.000                     | \$0     | \$60,935    |
| Otis              | 61            | \$1,153,840              | 29.500                    | \$34,038    | 0.000                       | \$0      | 0.000                   | \$0     | 0.000                     | \$0     | \$34,038    |
| Ouray             | 46            | \$13,049,880             | 16.184                    | \$211,199   | 3.379                       | \$44,096 | 0.000                   | \$0     | 0.000                     | \$0     | \$255,295   |
| Ovid              | 58            | \$691,570                | 29.625                    | \$20,488    | 0.000                       | \$0      | 0.000                   | \$0     | 0.000                     | \$0     | \$20,488    |
| Pagasa Springs    | 4             | \$12,190,670             | 4.000                     | \$48,763    | 0.000                       | \$0      | 0.000                   | \$0     | 0.000                     | \$0     | \$48,763    |
| Palisade          | 39            | \$7,235,670              | 19.550                    | \$141,457   | 0.000                       | \$0      | 0.000                   | \$0     | 0.000                     | \$0     | \$141,457   |
| Palmer Lake       | 21            | \$9,463,450              | 10.137                    | \$95,931    | 9.100                       | \$86,117 | 0.000                   | \$0     | 0.000                     | \$0     | \$182,048   |
| Paoli             | 48            | \$605,230                | 8.616                     | \$5,215     | 0.000                       | \$0      | 0.000                   | \$0     | 0.000                     | \$0     | \$5,215     |
| Paonia            | 15            | \$5,641,410              | 10.210                    | \$57,599    | 0.000                       | \$0      | 0.000                   | \$0     | 0.000                     | \$0     | \$57,599    |
| Parachute         | 23            | \$3,306,810              | 15.963                    | \$52,787    | 0.000                       | \$0      | 0.000                   | \$0     | 0.000                     | \$0     | \$52,787    |
| Parker            | 18            | \$92,530,860             | 2.812                     | \$260,197   | 0.000                       | \$0      | 0.000                   | \$0     | 0.000                     | \$0     | \$260,197   |
| Peetz             | 38            | \$387,700                | 36.842                    | \$14,284    | 0.000                       | \$0      | 0.057                   | \$22    | 0.000                     | \$0     | \$14,306    |
| Pierce            | 62            | \$2,933,740              | 20.131                    | \$59,059    | 0.000                       | \$0      | 0.000                   | \$0     | 0.000                     | \$0     | \$59,059    |
| Pitkin            | 26            | \$1,492,470              | 4.287                     | \$6,398     | 0.000                       | \$0      | 0.000                   | \$0     | 0.000                     | \$0     | \$6,398     |

1995  
Municipal Governments

| Municipality      | County Number | Total Assessed Valuation | General            |                | Bond Redemption  |                    | Abatements     |                  | Special Funds |                      | Total Revenue |
|-------------------|---------------|--------------------------|--------------------|----------------|------------------|--------------------|----------------|------------------|---------------|----------------------|---------------|
|                   |               |                          | Temporary Tax Levy | Credit Revenue | Contractual Levy | Obligation Revenue | Incentive Levy | Payments Revenue | Capital Levy  | Expenditures Revenue |               |
| Platteville       | 62            | \$6,830,980              | 25.425             | \$173,678      | 0.000            | \$0                | 0.000          | \$0              | 0.000         | \$0                  | \$173,678     |
| Poncha Springs    | 8             | \$3,438,390              | 2.920              | \$10,040       | 0.000            | \$0                | 0.000          | \$0              | 0.000         | \$0                  | \$10,040      |
| Pritchett         | 5             | \$329,840                | 22.903             | \$7,554        | 0.000            | \$0                | 0.000          | \$0              | 0.000         | \$0                  | \$7,554       |
| Pueblo            | 51            | \$365,332,640            | 17.100             | \$6,247,188    | 0.000            | \$0                | 0.000          | \$0              | 0.000         | \$0                  | \$6,247,188   |
| Ramah             | 21            | \$287,770                | 19.585             | \$5,636        | 0.000            | \$0                | .242           | \$70             | 0.000         | \$0                  | \$5,706       |
| Rangely           | 52            | \$8,653,700              | 10.000             | \$86,537       | 0.000            | \$0                | 0.000          | \$0              | 0.000         | \$0                  | \$86,537      |
| Raymer            | 62            | \$202,040                | 19.979             | \$4,037        | 0.000            | \$0                | 0.000          | \$0              | 0.000         | \$0                  | \$4,037       |
| Red Cliff         | 19            | \$1,033,090              | 71.936             | \$74,316       | 0.000            | \$0                | 0.000          | \$0              | 0.000         | \$0                  | \$74,316      |
| Rico              | 17            | \$3,647,700              | 7.456              | \$27,197       | 0.000            | \$0                | 0.000          | \$0              | 0.000         | \$0                  | \$27,197      |
| Ridgway           | 46            | \$8,912,960              | 7.754              | \$69,111       | 2.000            | \$17,826           | 0.000          | \$0              | 0.000         | \$0                  | \$86,937      |
| Rifle             | 23            | \$31,810,550             | 5.261              | \$167,355      | 0.000            | \$0                | 0.000          | \$0              | 0.000         | \$0                  | \$167,355     |
| Rockvale          | 22            | \$705,000                | 11.329             | \$7,987        | 0.000            | \$0                | 0.000          | \$0              | 0.000         | \$0                  | \$7,987       |
| Rocky Ford        | 45            | \$8,072,910              | 20.876             | \$168,530      | 0.000            | \$0                | 0.000          | \$0              | 0.000         | \$0                  | \$168,530     |
| Romso             | 11            | \$416,680                | 9.631              | \$4,013        | 0.000            | \$0                | 0.000          | \$0              | 0.000         | \$0                  | \$4,013       |
| Rye               | 51            | \$673,000                | 8.348              | \$5,618        | 0.000            | \$0                | 0.000          | \$0              | 0.000         | \$0                  | \$5,618       |
| Saguache          | 55            | \$1,301,960              | 21.820             | \$28,409       | 0.000            | \$0                | 0.000          | \$0              | 0.000         | \$0                  | \$28,409      |
| Salida            | 8             | \$27,853,700             | 5.809              | \$161,802      | 2.735            | \$76,180           | 0.000          | \$0              | 0.000         | \$0                  | \$237,982     |
| San Luis          | 12            | \$1,188,940              | 25.323             | \$30,108       | 0.000            | \$0                | 0.000          | \$0              | 0.000         | \$0                  | \$30,108      |
| Sanford           | 11            | \$856,470                | 7.904              | \$6,770        | 0.000            | \$0                | 0.000          | \$0              | 0.000         | \$0                  | \$6,770       |
| Sawpit            | 57            | \$0                      | 0.000              | \$0            | 0.000            | \$0                | 0.000          | \$0              | 0.000         | \$0                  | \$0           |
| Sedwick           | 58            | \$333,720                | 36.020             | \$12,021       | 0.000            | \$0                | 0.000          | \$0              | 0.000         | \$0                  | \$12,021      |
| Seibert           | 32            | \$881,920                | 15.829             | \$13,960       | 0.000            | \$0                | 0.000          | \$0              | 0.000         | \$0                  | \$13,960      |
| Severance         | 62            | \$781,600                | 12.635             | \$9,876        | 0.000            | \$0                | 0.000          | \$0              | 0.000         | \$0                  | \$9,876       |
| Sheridan          | 3             | \$38,138,700             | 7.538              | \$287,490      | 0.000            | \$0                | .095           | \$3,623          | 0.000         | \$0                  | \$291,113     |
| Sheridan Lake     | 31            | \$335,620                | 11.390             | \$3,823        | 0.000            | \$0                | 0.000          | \$0              | 0.000         | \$0                  | \$3,823       |
| Silt              | 23            | \$4,387,430              | 10.912             | \$47,876       | 3.476            | \$15,251           | 0.000          | \$0              | 0.000         | \$0                  | \$63,126      |
| Silver Cliff      | 14            | \$2,370,000              | 3.412              | \$8,086        | 0.000            | \$0                | 0.000          | \$0              | 0.000         | \$0                  | \$8,086       |
| Silver Plume      | 10            | \$1,139,920              | 10.082             | \$11,493       | 8.291            | \$9,451            | 0.000          | \$0              | 0.000         | \$0                  | \$20,944      |
| Silverthorne      | 59            | \$45,790,920             | 0.000              | \$0            | 0.000            | \$0                | 0.000          | \$0              | 0.000         | \$0                  | \$0           |
| Silverton         | 56            | \$7,566,700              | 10.560             | \$79,904       | 0.000            | \$0                | 0.000          | \$0              | 0.000         | \$0                  | \$79,904      |
| Simla             | 20            | \$1,868,700              | 17.562             | \$32,818       | 0.000            | \$0                | 0.000          | \$0              | 0.000         | \$0                  | \$32,818      |
| Snowmass Village  | 49            | \$187,066,820            | 2.851              | \$533,328      | 2.052            | \$383,861          | 0.000          | \$0              | 0.000         | \$0                  | \$917,189     |
| South Fork        | 53            | \$7,426,920              | 0.000              | \$0            | 0.000            | \$0                | 0.000          | \$0              | 0.000         | \$0                  | \$0           |
| Springfield       | 5             | \$3,918,870              | 21.460             | \$84,099       | 0.000            | \$0                | 0.000          | \$0              | 0.000         | \$0                  | \$84,099      |
| Steamboat Springs | 54            | \$183,106,600            | 0.000              | \$0            | 1.950            | \$357,058          | 0.000          | \$0              | 0.000         | \$0                  | \$357,058     |
| Sterling          | 38            | \$42,756,200             | 14.855             | \$635,143      | 0.000            | \$0                | 0.000          | \$0              | 0.000         | \$0                  | \$635,143     |
| Stratton          | 32            | \$2,048,190              | 31.067             | \$63,631       | 9.943            | \$20,365           | 0.000          | \$0              | 0.000         | \$0                  | \$83,996      |
| Sugar City        | 13            | \$549,660                | 20.321             | \$11,170       | 0.000            | \$0                | 0.000          | \$0              | 0.000         | \$0                  | \$11,170      |
| Superior          | 7,30          | \$25,725,980             | 2.709              | \$69,692       | 0.000            | \$0                | 0.000          | \$0              | 0.000         | \$0                  | \$69,692      |
| Swink             | 45            | \$1,291,130              | 26.859             | \$34,678       | 0.000            | \$0                | 0.000          | \$0              | 0.000         | \$0                  | \$34,678      |

1995  
Municipal Governments

| Municipality         | County Number | Total Assessed Valuation | General            |                      | Bond Redemption  |                    | Abatements     |                  | Special Funds* |                      | Total Revenue        |
|----------------------|---------------|--------------------------|--------------------|----------------------|------------------|--------------------|----------------|------------------|----------------|----------------------|----------------------|
|                      |               |                          | Temporary Tax Levy | Credit Revenue       | Contractual Levy | Obligation Revenue | Incentive Levy | Payments Revenue | Capital Levy   | Expenditures Revenue |                      |
| Telluride            | 57            | \$89,868,990             | 2.380              | \$213,888            | 1.290            | \$115,931          | 0.000          | \$0              | 0.000          | \$0                  | \$329,819            |
| Thornton             | 1             | \$303,772,690            | 10.210             | \$3,101,519          | 0.000            | \$0                | 0.000          | \$0              | 0.000          | \$0                  | \$3,101,519          |
| Timnath              | 35            | \$1,096,320              | 7.155              | \$7,844              | 0.000            | \$0                | 0.000          | \$0              | 0.000          | \$0                  | \$7,844              |
| Trinidad             | 36            | \$24,521,900             | 17.579             | \$431,070            | 0.000            | \$0                | 0.000          | \$0              | 0.000          | \$0                  | \$431,070            |
| Two Buttes           | 5             | \$285,300                | 11.523             | \$3,288              | 0.000            | \$0                | 0.000          | \$0              | 0.000          | \$0                  | \$3,288              |
| Vail                 | 19            | \$390,144,430            | 4.560              | \$1,779,059          | 0.000            | \$0                | 0.090          | \$35,113         | 0.000          | \$0                  | \$1,814,172          |
| Victor               | 60            | \$2,442,350              | 17.788             | \$43,445             | 0.000            | \$0                | 0.000          | \$0              | 0.000          | \$0                  | \$43,445             |
| Vilas                | 5             | \$114,070                | 40.849             | \$4,660              | 0.000            | \$0                | 0.000          | \$0              | 0.000          | \$0                  | \$4,660              |
| Vona                 | 32            | \$155,080                | 14.750             | \$2,287              | 0.000            | \$0                | 0.000          | \$0              | 0.000          | \$0                  | \$2,287              |
| Walden               | 29            | \$2,548,950              | 13.919             | \$35,479             | 0.000            | \$0                | 0.000          | \$0              | 0.000          | \$0                  | \$35,479             |
| Walsenburg           | 28            | \$8,353,220              | 18.547             | \$154,927            | 0.000            | \$0                | 0.000          | \$0              | 0.000          | \$0                  | \$154,927            |
| Walsh                | 5             | \$1,542,500              | 52.473             | \$80,940             | 0.000            | \$0                | 0.000          | \$0              | 0.000          | \$0                  | \$80,940             |
| Ward                 | 7             | \$733,630                | 5.416              | \$3,973              | 0.000            | \$0                | 0.000          | \$0              | 0.000          | \$0                  | \$3,973              |
| Wellington           | 35            | \$5,804,800              | 18.753             | \$108,857            | 15.935           | \$92,499           | 0.000          | \$0              | 0.000          | \$0                  | \$201,357            |
| Westcliffe           | 14            | \$3,433,690              | 5.515              | \$18,937             | 0.000            | \$0                | 0.000          | \$0              | 0.000          | \$0                  | \$18,937             |
| Westminster          | 1,30          | \$538,879,970            | 3.650              | \$1,966,912          | 0.000            | \$0                | 0.000          | \$0              | 0.000          | \$0                  | \$1,966,912          |
| Wheat Ridge          | 30            | \$219,577,810            | 2.714              | \$595,934            | 0.000            | \$0                | 0.000          | \$0              | 0.000          | \$0                  | \$595,934            |
| Wiggins              | 44            | \$2,243,620              | 32.212             | \$72,271             | 0.000            | \$0                | 0.000          | \$0              | 0.000          | \$0                  | \$72,271             |
| Wiley                | 50            | \$795,740                | 26.570             | \$21,143             | 0.000            | \$0                | 0.000          | \$0              | 0.000          | \$0                  | \$21,143             |
| Williamsburg         | 22            | \$1,082,100              | 4.443              | \$4,808              | 0.000            | \$0                | 0.000          | \$0              | 0.000          | \$0                  | \$4,808              |
| Windsor              | 62            | \$34,981,960             | 15.100             | \$528,228            | 0.000            | \$0                | 0.000          | \$0              | 0.000          | \$0                  | \$528,228            |
| Winter Park          | 25            | \$22,387,260             | 3.924              | \$87,848             | 0.000            | \$0                | 0.000          | \$0              | 0.000          | \$0                  | \$87,848             |
| Woodland Park        | 60            | \$37,139,350             | 16.249             | \$603,477            | 0.000            | \$0                | 0.000          | \$0              | 0.000          | \$0                  | \$603,477            |
| Wray                 | 63            | \$6,521,080              | 20.800             | \$135,638            | 1.750            | \$11,412           | 0.000          | \$0              | 0.000          | \$0                  | \$147,050            |
| Wray Street Imp. Bon | 63            | \$6,405,270              | 0.000              | \$0                  | 11.250           | \$72,059           | 0.000          | \$0              | 0.000          | \$0                  | \$72,059             |
| Yampa                | 54            | \$1,610,480              | 23.620             | \$38,040             | 0.000            | \$0                | 0.000          | \$0              | 0.000          | \$0                  | \$38,040             |
| Yuma                 | 63            | \$9,807,180              | 30.640             | \$300,492            | 0.000            | \$0                | 0.000          | \$0              | 0.000          | \$0                  | \$300,492            |
| <b>Total</b>         |               | <b>\$15,923,014,710</b>  | <b>XXX</b>         | <b>\$120,550,247</b> | <b>XXX</b>       | <b>\$8,986,052</b> | <b>XXX</b>     | <b>\$39,750</b>  | <b>XXX</b>     | <b>\$28,604</b>      | <b>\$129,604,653</b> |

\* See County Certification for detail.

PETITIONS FOR ABATEMENT, REBATE AND REFUND OF TAXES PASSED UPON BY THE  
DIVISION OF PROPERTY TAXATION FROM JANUARY 1, 1995 THROUGH DECEMBER 31, 1995  
Including Comparisons to Previous Years

| County           | Petitions Approved  |              | Amount of Tax Approved |                      | Petitions Denied |             | Amount of Tax Denied |                    |
|------------------|---------------------|--------------|------------------------|----------------------|------------------|-------------|----------------------|--------------------|
|                  | 1993                | 1994         | 1993                   | 1994                 | 1993             | 1994        | 1993                 | 1994               |
| Adams            | 25                  | 22           | \$ 118,740             | \$ 596,036           | 1                | 1           | \$ 5,190             | \$ 4,007           |
| Alamosa          | 0                   | 2            | 0                      | 9,195                | 0                | 0           | 0                    | 0                  |
| Arapahoe         | 255                 | 138          | 3,768,300              | 2,047,799            | 5                | 0           | 186,031              | 0                  |
| Archuleta        | 4                   | 4            | 16,872                 | 12,807               | 0                | 0           | 0                    | 0                  |
| Baca             | 1                   | 1            | 1,084                  | 31,784               | 0                | 0           | 0                    | 0                  |
| Bent             | 0                   | 1            | 0                      | 1,515                | 0                | 0           | 0                    | 0                  |
| Boulder          | 17                  | 24           | 49,537                 | 258,040              | 0                | 0           | 0                    | 0                  |
| Chaffee          | 0                   | 0            | 0                      | 0                    | 0                | 0           | 0                    | 0                  |
| Cheyenne         | 1                   | 0            | 40,150                 | 8,178                | 0                | 0           | 0                    | 0                  |
| Conejos          | 0                   | 0            | 0                      | 3,868                | 0                | 0           | 0                    | 0                  |
| Costilla         | 0                   | 0            | 0                      | 0                    | 0                | 0           | 0                    | 0                  |
| Crowley          | 1                   | 1            | 8,348                  | 0                    | 0                | 0           | 0                    | 0                  |
| Delta            | 287                 | 240          | 1,687,610              | 1,186,529            | 11               | 2           | 147                  | 5,251              |
| Denver           | 0                   | 0            | 3,061                  | 4,345                | 0                | 0           | 0                    | 0                  |
| Dolores          | 1                   | 1            | 401,822                | 327,343              | 0                | 0           | 0                    | 0                  |
| Douglas          | 19                  | 18           | 64,479                 | 185,476              | 6                | 4           | 7,711                | 4,307              |
| Eagle            | 3                   | 3            | 12,738                 | 4,734                | 0                | 0           | 0                    | 0                  |
| Elbert           | 118                 | 67           | 1,358,885              | 952,394              | 7                | 1           | 59,009               | 1,113              |
| El Paso          | 3                   | 4            | 15,558                 | 6,726                | 0                | 0           | 6,164                | 0                  |
| Fremont          | 9                   | 9            | 30,157                 | 72,923               | 0                | 0           | 0                    | 0                  |
| Garfield         | 8                   | 8            | 313,729                | 70,398               | 0                | 0           | 0                    | 0                  |
| Gilpin           | 4                   | 4            | 127,812                | 0                    | 0                | 0           | 0                    | 0                  |
| Grand            | 4                   | 4            | 7,127                  | 17,385               | 0                | 0           | 0                    | 0                  |
| Gunnison         | 4                   | 6            | 0                      | 3,040                | 0                | 0           | 0                    | 0                  |
| Hinsdale         | 0                   | 1            | 2,075                  | 52,317               | 0                | 0           | 2,882                | 2,403              |
| Huerfano         | 1                   | 4            | 0                      | 26,068               | 1                | 1           | 0                    | 22,824             |
| Jackson          | 0                   | 0            | 0                      | 1,581,609            | 14               | 0           | 216,168              | 0                  |
| Jefferson        | 133                 | 134          | 1,295,908              | 1,581,609            | 0                | 0           | 0                    | 0                  |
| Kit Carson       | 6                   | 7            | 15,718                 | 3,547                | 0                | 0           | 0                    | 0                  |
| La Plata         | 3                   | 4            | 70,130                 | 22,421               | 0                | 0           | 0                    | 0                  |
| Larimer          | 14                  | 10           | 48,237                 | 77,172               | 0                | 0           | 18                   | 0                  |
| Las Animas       | 112                 | 66           | 586,146                | 377,919              | 1                | 4           | 0                    | 35,551             |
| Logan            | 2                   | 2            | 3,098                  | 7,883                | 0                | 0           | 0                    | 0                  |
| Mesa             | 3                   | 3            | 7,258                  | 3,886                | 0                | 0           | 0                    | 3,513              |
| Mesa             | 24                  | 56           | 140,978                | 359,144              | 0                | 0           | 0                    | 0                  |
| Mineral          | 1                   | 0            | 4,527                  | 0                    | 0                | 0           | 0                    | 0                  |
| Moffat           | 8                   | 4            | 1,445,493              | 11,992               | 0                | 0           | 0                    | 0                  |
| Montezuma        | 0                   | 0            | 0                      | 0                    | 0                | 0           | 0                    | 0                  |
| Montrose         | 0                   | 0            | 0                      | 0                    | 0                | 0           | 0                    | 0                  |
| Morgan           | 1                   | 1            | 23,921                 | 0                    | 0                | 0           | 0                    | 0                  |
| Otero            | 3                   | 3            | 6,692                  | 7,918                | 0                | 0           | 0                    | 0                  |
| Ouray            | 5                   | 7            | 14,442                 | 14,915               | 0                | 0           | 0                    | 1,541              |
| Park             | 6                   | 0            | 13,570                 | 6,921                | 0                | 0           | 0                    | 0                  |
| Phillips         | 1                   | 1            | 2,473                  | 1,188                | 0                | 0           | 0                    | 0                  |
| Pitkin           | 17                  | 23           | 104,426                | 136,940              | 1                | 0           | 25,601               | 0                  |
| Prowers          | 1                   | 3            | 1,316                  | 7,772                | 0                | 0           | 0                    | 0                  |
| Pueblo           | 27                  | 30           | 510,665                | 911,981              | 1                | 0           | 6,600                | 0                  |
| Rio Blanco       | 0                   | 9            | 0                      | 142,388              | 0                | 0           | 0                    | 0                  |
| Rio Grande       | 0                   | 0            | 0                      | 0                    | 0                | 0           | 0                    | 0                  |
| Routt            | 2                   | 5            | 4,622                  | 22,025               | 0                | 0           | 0                    | 9,156              |
| Saguache         | 0                   | 0            | 0                      | 0                    | 0                | 0           | 0                    | 0                  |
| San Miguel       | 8                   | 8            | 47,818                 | 26,096               | 0                | 0           | 0                    | 0                  |
| Summit           | 32                  | 13           | 272,903                | 51,928               | 0                | 0           | 0                    | 0                  |
| Teller           | 4                   | 2            | 11,836                 | 2,783                | 0                | 0           | 0                    | 0                  |
| Weld             | 25                  | 25           | 83,626                 | 173,016              | 1                | 0           | 2,167                | 0                  |
| Yuma             | 0                   | 1            | 0                      | 1,635                | 0                | 0           | 0                    | 0                  |
| <b>TOTALS</b>    | <b>1,337</b>        | <b>1,075</b> | <b>\$12,749,114</b>    | <b>\$ 9,815,510</b>  | <b>61</b>        | <b>17</b>   | <b>\$ 557,637</b>    | <b>\$ 89,671</b>   |
| <b>Inc (Dec)</b> | <b>From Prev Yr</b> | <b>N/A</b>   | <b>\$</b>              | <b>\$(2,933,604)</b> | <b>N/A</b>       | <b>(44)</b> | <b>\$</b>            | <b>\$(467,966)</b> |
|                  |                     |              |                        |                      |                  | <b>(5)</b>  |                      | <b>\$ (23,924)</b> |



**Section XII**

**Revenues By Taxing Classification**

1995 Property Tax Revenues by Taxing Classification

|             | School Districts | Junior Colleges | County        | Cities and Towns | Total Special Districts | Total         |
|-------------|------------------|-----------------|---------------|------------------|-------------------------|---------------|
| Adams*      | \$104,801,855    | \$9,130         | \$48,873,240  | \$9,712,159      | \$16,852,251            | \$180,248,635 |
| Alamosa     | \$3,663,200      | \$0             | \$1,719,833   | \$216,862        | \$587,243               | \$6,187,138   |
| Arapahoe*   | \$214,347,297    | \$0             | \$58,280,549  | \$20,551,852     | \$72,329,611            | \$365,509,309 |
| Archuleta   | \$3,858,764      | \$0             | \$1,825,087   | \$48,763         | \$1,854,798             | \$7,587,412   |
| Baca        | \$1,928,301      | \$0             | \$1,131,099   | \$185,773        | \$498,265               | \$3,743,438   |
| Bent        | \$1,215,789      | \$0             | \$893,162     | \$140,494        | \$192,985               | \$2,442,429   |
| Boulder*    | \$127,008,659    | \$0             | \$57,364,855  | \$22,191,138     | \$11,711,750            | \$218,276,401 |
| Chaffee     | \$3,928,330      | \$0             | \$1,196,504   | \$395,674        | \$788,090               | \$6,308,598   |
| Cheyenne    | \$2,053,328      | \$0             | \$1,385,956   | \$153,822        | \$235,995               | \$3,829,101   |
| Clear Creek | \$5,051,265      | \$0             | \$3,828,774   | \$234,577        | \$946,201               | \$10,060,817  |
| Conejos     | \$1,245,072      | \$0             | \$667,750     | \$100,731        | \$452,042               | \$2,465,596   |
| Costilla    | \$2,685,518      | \$0             | \$1,299,940   | \$50,785         | \$401,977               | \$4,438,219   |
| Crowley     | \$581,875        | \$0             | \$613,036     | \$84,125         | \$12,540                | \$1,291,576   |
| Custer      | \$1,439,216      | \$0             | \$568,982     | \$27,023         | \$299,922               | \$2,335,142   |
| Delta       | \$4,727,190      | \$0             | \$1,913,275   | \$148,235        | \$1,358,878             | \$8,147,578   |
| Denver*     | \$204,333,515    | \$0             | \$142,959,579 | \$0              | \$8,406,641             | \$355,699,735 |
| Dolores     | \$734,883        | \$0             | \$564,875     | \$113,883        | \$175,548               | \$1,589,188   |
| Douglas     | \$54,556,087     | \$0             | \$19,194,108  | \$1,707,031      | \$32,279,560            | \$107,736,787 |
| Eagle       | \$27,166,141     | \$3,888,302     | \$8,693,958   | \$3,825,673      | \$17,005,793            | \$60,579,868  |
| Elbert      | \$5,452,542      | \$0             | \$3,144,997   | \$147,688        | \$681,929               | \$9,427,155   |
| El Paso     | \$132,328,909    | \$0             | \$31,287,369  | \$15,376,165     | \$20,917,895            | \$199,910,338 |
| Fremont     | \$7,394,796      | \$0             | \$2,065,901   | \$393,856        | \$2,035,889             | \$11,890,442  |
| Garfield    | \$15,984,049     | \$1,284,308     | \$4,606,014   | \$640,824        | \$2,737,872             | \$25,253,067  |
| Gilpin      | \$2,265,744      | \$0             | \$1,791,042   | \$53,237         | \$264,971               | \$4,374,994   |
| Grand       | \$7,721,175      | \$0             | \$2,476,099   | \$423,100        | \$3,415,117             | \$14,035,491  |
| Gunnison    | \$9,303,381      | \$0             | \$3,156,737   | \$555,378        | \$1,727,632             | \$14,743,128  |
| Hinsdale    | \$497,476        | \$0             | \$256,853     | \$19,608         | \$190,341               | \$964,279     |
| Huerfano    | \$3,660,431      | \$0             | \$1,769,345   | \$184,077        | \$1,419,000             | \$7,032,852   |
| Jackson     | \$841,854        | \$0             | \$339,220     | \$35,479         | \$103,425               | \$1,319,978   |
| Jefferson*  | \$186,423,969    | \$0             | \$94,057,561  | \$10,127,483     | \$53,392,537            | \$344,001,550 |
| Kiowa       | \$1,308,620      | \$0             | \$1,451,602   | \$84,242         | \$353,995               | \$3,198,458   |
| Kit Carson  | \$2,760,993      | \$0             | \$2,700,992   | \$266,710        | \$171,625               | \$5,900,320   |
| Lake        | \$2,245,956      | \$175,146       | \$1,848,296   | \$207,385        | \$267,004               | \$4,743,786   |
| La Plata    | \$25,119,232     | \$0             | \$6,392,885   | \$434,536        | \$3,838,425             | \$35,785,078  |
| Larimer*    | \$82,823,110     | \$1,192         | \$34,701,118  | \$10,761,748     | \$10,757,851            | \$139,045,019 |

1995 Property Tax Revenues by Taxing Classification

|            | School Districts | Junior Colleges | County        | Cities and Towns | Total Special Districts | Total           |
|------------|------------------|-----------------|---------------|------------------|-------------------------|-----------------|
| Las Animas | \$3,545,169      | \$0             | \$2,102,238   | \$452,886        | \$230,520               | \$6,330,813     |
| Lincoln    | \$1,811,093      | \$0             | \$2,071,704   | \$361,089        | \$27,183                | \$4,271,069     |
| Logan*     | \$5,115,563      | \$2,263,304     | \$3,328,149   | \$698,544        | \$342,711               | \$11,748,271    |
| Mesa*      | \$25,644,225     | \$0             | \$13,887,099  | \$2,487,263      | \$6,639,301             | \$48,657,887    |
| Mineral    | \$503,716        | \$0             | \$294,852     | \$27,851         | \$51,952                | \$878,372       |
| Moffat     | \$10,255,518     | \$1,156,463     | \$6,896,487   | \$602,789        | \$1,035,854             | \$19,947,112    |
| Montezuma  | \$8,253,578      | \$0             | \$2,588,166   | \$173,912        | \$2,201,986             | \$13,217,642    |
| Montrose   | \$7,418,288      | \$0             | \$4,723,774   | \$104,850        | \$2,125,999             | \$14,372,911    |
| Morgan     | \$11,057,771     | \$94            | \$8,290,332   | \$1,672,393      | \$1,162,020             | \$22,182,610    |
| Otero*     | \$3,179,805      | \$0             | \$1,458,749   | \$327,311        | \$222,432               | \$5,188,298     |
| Ouray      | \$2,002,062      | \$0             | \$774,647     | \$342,232        | \$241,996               | \$3,360,937     |
| Park       | \$5,833,060      | \$0             | \$3,213,590   | \$108,177        | \$1,348,162             | \$10,502,989    |
| Phillips   | \$1,568,467      | \$0             | \$1,048,590   | \$227,199        | \$434,635               | \$3,278,891     |
| Pitkin     | \$14,141,081     | \$3,830,334     | \$5,883,975   | \$3,189,512      | \$7,112,876             | \$34,157,778    |
| Prowers    | \$3,093,912      | \$0             | \$1,808,584   | \$374,374        | \$711,951               | \$5,988,821     |
| Pueblo     | \$28,275,958     | \$0             | \$18,692,126  | \$6,267,765      | \$5,849,009             | \$59,084,858    |
| Rio Blanco | \$3,921,709      | \$4,067,501     | \$2,739,445   | \$165,782        | \$2,070,522             | \$12,964,959    |
| Rio Grande | \$3,681,721      | \$0             | \$1,178,229   | \$285,820        | \$803,078               | \$5,948,849     |
| Routt      | \$13,794,709     | \$979,237       | \$5,455,193   | \$602,188        | \$2,509,724             | \$23,341,051    |
| Saguache   | \$1,709,816      | \$0             | \$856,011     | \$117,294        | \$586,596               | \$3,269,718     |
| San Juan   | \$544,690        | \$0             | \$278,130     | \$79,904         | \$24,592                | \$927,316       |
| San Miguel | \$5,227,281      | \$0             | \$2,358,237   | \$661,993        | \$4,859,440             | \$13,106,952    |
| Sedgwick   | \$1,027,339      | \$0             | \$931,423     | \$193,374        | \$79,886                | \$2,232,021     |
| Summit     | \$18,221,563     | \$2,188,791     | \$6,897,536   | \$1,302,855      | \$6,709,733             | \$35,320,479    |
| Teller     | \$7,368,399      | \$0             | \$2,691,495   | \$727,607        | \$1,072,243             | \$11,859,744    |
| Washington | \$2,700,655      | \$0             | \$1,906,341   | \$318,551        | \$174,022               | \$5,099,569     |
| Weid*      | \$56,390,200     | \$7,714,651     | \$29,675,966  | \$7,599,165      | \$9,729,128             | \$111,109,109   |
| Yuma       | \$5,165,919      | \$0             | \$2,277,096   | \$531,858        | \$1,976,732             | \$9,951,605     |
| Colorado   | \$1,502,911,790  | \$27,558,452    | \$679,328,757 | \$129,604,653    | \$328,999,878           | \$2,668,403,530 |

1995 Percent Property Tax Revenues by Taxing Classification

|             | School Districts | Junior Colleges | County | Cities and Towns | Total Special Districts | Total  |
|-------------|------------------|-----------------|--------|------------------|-------------------------|--------|
| Adams*      | 58.1%            | 0.0%            | 27.1%  | 5.4%             | 9.3%                    | 100.0% |
| Alamosa     | 59.2%            | 0.0%            | 27.8%  | 3.5%             | 9.5%                    | 100.0% |
| Arapahoe*   | 58.6%            | 0.0%            | 15.9%  | 5.6%             | 19.8%                   | 100.0% |
| Archuleta   | 50.9%            | 0.0%            | 24.1%  | .6%              | 24.4%                   | 100.0% |
| Baca        | 51.5%            | 0.0%            | 30.2%  | 5.0%             | 13.3%                   | 100.0% |
| Bent        | 49.8%            | 0.0%            | 36.6%  | 5.8%             | 7.9%                    | 100.0% |
| Boulder*    | 58.2%            | 0.0%            | 26.3%  | 10.2%            | 5.4%                    | 100.0% |
| Chaffee     | 62.3%            | 0.0%            | 19.0%  | 6.3%             | 12.5%                   | 100.0% |
| Cheyenne    | 53.6%            | 0.0%            | 36.2%  | 4.0%             | 6.2%                    | 100.0% |
| Clear Creek | 50.2%            | 0.0%            | 38.1%  | 2.3%             | 9.4%                    | 100.0% |
| Conejos     | 50.5%            | 0.0%            | 27.1%  | 4.1%             | 18.3%                   | 100.0% |
| Costilla    | 60.5%            | 0.0%            | 29.3%  | 1.1%             | 9.1%                    | 100.0% |
| Crowley     | 45.1%            | 0.0%            | 47.5%  | 6.5%             | 1.0%                    | 100.0% |
| Custer      | 61.6%            | 0.0%            | 24.4%  | 1.2%             | 12.8%                   | 100.0% |
| Delta       | 58.0%            | 0.0%            | 23.5%  | 1.8%             | 16.7%                   | 100.0% |
| Denver*     | 57.4%            | 0.0%            | 40.2%  | 0.0%             | 2.4%                    | 100.0% |
| Dolores     | 46.2%            | 0.0%            | 35.5%  | 7.2%             | 11.0%                   | 100.0% |
| Douglas     | 50.6%            | 0.0%            | 17.8%  | 1.6%             | 30.0%                   | 100.0% |
| Eagle       | 44.8%            | 6.4%            | 14.4%  | 6.3%             | 28.1%                   | 100.0% |
| Elbert      | 57.8%            | 0.0%            | 33.4%  | 1.6%             | 7.2%                    | 100.0% |
| El Paso     | 66.2%            | 0.0%            | 15.7%  | 7.7%             | 10.5%                   | 100.0% |
| Fremont     | 62.2%            | 0.0%            | 17.4%  | 3.3%             | 17.1%                   | 100.0% |
| Garfield    | 63.3%            | 5.1%            | 18.2%  | 2.5%             | 10.8%                   | 100.0% |
| Gilpin      | 51.8%            | 0.0%            | 40.9%  | 1.2%             | 6.1%                    | 100.0% |
| Grand       | 55.0%            | 0.0%            | 17.6%  | 3.0%             | 24.3%                   | 100.0% |
| Gunnison    | 63.1%            | 0.0%            | 21.4%  | 3.8%             | 11.7%                   | 100.0% |
| Hinsdale    | 51.6%            | 0.0%            | 26.6%  | 2.0%             | 19.7%                   | 100.0% |
| Huerfano    | 52.0%            | 0.0%            | 25.2%  | 2.6%             | 20.2%                   | 100.0% |
| Jackson     | 63.8%            | 0.0%            | 25.7%  | 2.7%             | 7.8%                    | 100.0% |
| Jefferson*  | 54.2%            | 0.0%            | 27.3%  | 2.9%             | 15.5%                   | 100.0% |
| Kiowa       | 40.9%            | 0.0%            | 45.4%  | 2.6%             | 11.1%                   | 100.0% |
| Kit Carson  | 46.8%            | 0.0%            | 45.8%  | 4.5%             | 2.9%                    | 100.0% |
| Lake        | 47.3%            | 3.7%            | 39.0%  | 4.4%             | 5.6%                    | 100.0% |
| La Plata    | 70.2%            | 0.0%            | 17.9%  | 1.2%             | 10.7%                   | 100.0% |
| Larimer*    | 59.6%            | 0.0%            | 25.0%  | 7.7%             | 7.7%                    | 100.0% |

1995 Percent Property Tax Revenues by Taxing Classification

|            | School Districts | Junior Colleges | County | Cities and Towns | Total Special Districts | Total  |
|------------|------------------|-----------------|--------|------------------|-------------------------|--------|
| Las Animas | 56.0%            | 0.0%            | 33.2%  | 7.2%             | 3.6%                    | 100.0% |
| Lincoln    | 42.4%            | 0.0%            | 48.5%  | 8.5%             | .6%                     | 100.0% |
| Logan*     | 43.5%            | 19.3%           | 28.3%  | 5.9%             | 2.9%                    | 100.0% |
| Mesa*      | 52.7%            | 0.0%            | 28.5%  | 5.1%             | 13.6%                   | 100.0% |
| Mineral    | 57.3%            | 0.0%            | 33.6%  | 3.2%             | 5.9%                    | 100.0% |
| Moffat     | 51.4%            | 5.8%            | 34.6%  | 3.0%             | 5.2%                    | 100.0% |
| Montezuma  | 62.4%            | 0.0%            | 19.6%  | 1.3%             | 16.7%                   | 100.0% |
| Montrose   | 51.6%            | 0.0%            | 32.9%  | .7%              | 14.8%                   | 100.0% |
| Morgan     | 49.8%            | 0.0%            | 37.4%  | 7.5%             | 5.2%                    | 100.0% |
| Otero*     | 61.3%            | 0.0%            | 28.1%  | 6.3%             | 4.3%                    | 100.0% |
| Ourray     | 59.6%            | 0.0%            | 23.0%  | 10.2%            | 7.2%                    | 100.0% |
| Park       | 55.5%            | 0.0%            | 30.6%  | +1.0%            | 12.8%                   | 100.0% |
| Phillips   | 47.8%            | 0.0%            | 32.0%  | 6.9%             | 13.3%                   | 100.0% |
| Pitkin     | 41.4%            | 11.2%           | 17.2%  | 9.3%             | 20.8%                   | 100.0% |
| Prowers    | 51.7%            | 0.0%            | 30.2%  | 6.3%             | 11.9%                   | 100.0% |
| Pueblo     | 47.9%            | 0.0%            | 31.6%  | 10.6%            | 9.9%                    | 100.0% |
| Rio Blanco | 30.2%            | 31.4%           | 21.1%  | 1.3%             | 16.0%                   | 100.0% |
| Rio Grande | 61.9%            | 0.0%            | 19.8%  | 4.8%             | 13.5%                   | 100.0% |
| Routt      | 59.1%            | 4.2%            | 23.4%  | 2.6%             | 10.8%                   | 100.0% |
| Saguache   | 52.3%            | 0.0%            | 26.2%  | 3.6%             | 17.9%                   | 100.0% |
| San Juan   | 58.7%            | 0.0%            | 30.0%  | 8.6%             | 2.7%                    | 100.0% |
| San Miguel | 39.9%            | 0.0%            | 18.0%  | 5.1%             | 37.1%                   | 100.0% |
| Sedgwick   | 46.0%            | 0.0%            | 41.7%  | 8.7%             | 3.6%                    | 100.0% |
| Summit     | 51.6%            | 6.2%            | 19.5%  | 3.7%             | 19.0%                   | 100.0% |
| Teller     | 62.1%            | 0.0%            | 22.7%  | 6.1%             | 9.0%                    | 100.0% |
| Washington | 53.0%            | 0.0%            | 37.4%  | 6.2%             | 3.4%                    | 100.0% |
| Weld*      | 50.8%            | 6.9%            | 26.7%  | 6.8%             | 8.8%                    | 100.0% |
| Yuma       | 51.9%            | 0.0%            | 22.9%  | 5.3%             | 19.9%                   | 100.0% |
| Colorado   | 56.3%            | 1.0%            | 25.5%  | 4.9%             | 12.3%                   | 100.0% |

1995 County Property Tax Revenue by Type of Expenditure

|             | General Fund | Road & Bridge | Public Welfare | Exempt From Revenue Limit | Pension & Retirement | Self Insurance | Health # Services | Capital + Funds | Recreation * Services | Sinking & Contingency | Solid Waste Disposal | Public Services | Total         |
|-------------|--------------|---------------|----------------|---------------------------|----------------------|----------------|-------------------|-----------------|-----------------------|-----------------------|----------------------|-----------------|---------------|
|             |              |               |                |                           |                      |                |                   |                 |                       |                       |                      |                 |               |
| Adams       | \$37,541,452 | \$2,372,576   | \$6,938,872    | \$0                       | \$1,551,300          | \$0            | \$469,040         | \$0             | \$0                   | \$0                   | \$0                  | \$0             | \$48,873,240  |
| Alamosa     | \$293,158    | \$79,797      | \$298,610      | \$0                       | \$44,294             | \$0            | \$0               | \$122,933       | \$68,145              | \$6,814               | \$34,072             | \$772,010       | \$1,719,833   |
| Anapahoe    | \$41,606,399 | \$4,649,258   | \$5,713,712    | \$0                       | \$0                  | \$0            | \$0               | \$3,069,747     | \$0                   | \$0                   | \$0                  | \$3,241,433     | \$58,280,549  |
| Archuleta   | \$1,450,489  | \$302,095     | \$72,503       | \$0                       | \$0                  | \$0            | \$0               | \$0             | \$0                   | \$0                   | \$0                  | \$0             | \$1,825,087   |
| Baca        | \$713,193    | \$337,828     | \$50,049       | \$0                       | \$0                  | \$0            | \$0               | \$25,024        | \$0                   | \$5,005               | \$0                  | \$0             | \$1,131,099   |
| Bent        | \$584,282    | \$100,204     | \$138,767      | \$0                       | \$21,911             | \$0            | \$21,911          | \$0             | \$16,769              | \$8,764               | \$0                  | \$555           | \$893,162     |
| Boulder     | \$42,294,125 | \$4,285,138   | \$4,655,730    | \$0                       | \$1,537,269          | \$0            | \$700,007         | \$3,892,586     | \$0                   | \$0                   | \$0                  | \$0             | \$57,364,855  |
| Chaffee     | \$703,435    | \$50,375      | \$256,509      | \$0                       | \$24,986             | \$0            | \$0               | \$100,750       | \$0                   | \$0                   | \$0                  | \$60,450        | \$1,196,504   |
| Cheyenne    | \$823,711    | \$475,394     | \$36,569       | \$0                       | \$27,427             | \$0            | \$4,571           | \$18,284        | \$0                   | \$0                   | \$0                  | \$0             | \$1,385,956   |
| Clear Creek | \$3,022,273  | \$366,249     | \$163,405      | \$0                       | \$0                  | \$0            | \$0               | \$0             | \$158,309             | \$0                   | \$118,538            | \$0             | \$3,828,774   |
| Conejos     | \$448,443    | \$47,247      | \$131,563      | \$0                       | \$0                  | \$0            | \$0               | \$0             | \$26,998              | \$6,750               | \$0                  | \$6,750         | \$667,750     |
| Costilla    | \$1,058,642  | \$16,063      | \$190,315      | \$0                       | \$0                  | \$0            | \$0               | \$0             | \$34,920              | \$0                   | \$0                  | \$0             | \$1,299,940   |
| Crowley     | \$414,984    | \$116,544     | \$60,603       | \$0                       | \$0                  | \$0            | \$0               | \$0             | \$0                   | \$3,423               | \$0                  | \$17,482        | \$613,036     |
| Custer      | \$326,385    | \$37,323      | \$55,984       | \$0                       | \$0                  | \$74,645       | \$0               | \$0             | \$0                   | \$74,645              | \$0                  | \$0             | \$568,982     |
| Delta       | \$1,345,343  | \$276,549     | \$132,447      | \$0                       | \$0                  | \$0            | \$0               | \$0             | \$26,489              | \$132,447             | \$0                  | \$0             | \$1,913,275   |
| Denver      | \$55,230,062 | \$0           | \$23,940,372   | \$43,456,463              | \$19,468,564         | \$0            | \$864,117         | \$0             | \$0                   | \$0                   | \$0                  | \$0             | \$142,959,579 |
| Dolores     | \$388,239    | \$89,549      | \$51,267       | \$0                       | \$0                  | \$0            | \$0               | \$0             | \$13,432              | \$22,387              | \$0                  | \$0             | \$564,875     |
| Douglas     | \$10,453,806 | \$4,593,540   | \$323,071      | \$563,330                 | \$0                  | \$0            | \$0               | \$3,260,361     | \$0                   | \$0                   | \$0                  | \$0             | \$19,194,108  |
| Eagle       | \$4,240,457  | \$2,537,075   | \$275,304      | \$716,957                 | \$308,379            | \$273,358      | \$0               | \$341,455       | \$0                   | \$973                 | \$0                  | \$0             | \$8,693,958   |
| Eibert      | \$1,747,670  | \$861,482     | \$88,027       | \$0                       | \$71,314             | \$0            | \$0               | \$282,455       | \$94,048              | \$0                   | \$0                  | \$0             | \$3,144,997   |
| El Paso     | \$6,337,030  | \$10,685,165  | \$7,886,996    | \$2,468,973               | \$2,537,555          | \$274,330      | \$0               | \$1,097,321     | \$0                   | \$0                   | \$0                  | \$0             | \$31,287,369  |
| Fremont     | \$1,132,935  | \$263,993     | \$357,928      | \$0                       | \$0                  | \$0            | \$0               | \$96,792        | \$0                   | \$0                   | \$0                  | \$214,253       | \$2,065,901   |
| Garfield    | \$3,343,450  | \$525,197     | \$456,385      | \$0                       | \$118,060            | \$0            | \$0               | \$118,397       | \$0                   | \$0                   | \$0                  | \$44,525        | \$4,606,014   |
| Gilpin      | \$1,213,538  | \$196,807     | \$67,463       | \$70,015                  | \$40,031             | \$0            | \$93,619          | \$0             | \$30,143              | \$33,811              | \$45,613             | \$0             | \$1,791,042   |
| Grand       | \$2,168,539  | \$0           | \$145,310      | \$0                       | \$133,828            | \$0            | \$0               | \$0             | \$0                   | \$0                   | \$0                  | \$28,422        | \$2,476,099   |
| Gunnison    | \$2,344,121  | \$130,583     | \$72,799       | \$0                       | \$0                  | \$0            | \$372,411         | \$0             | \$236,824             | \$0                   | \$0                  | \$0             | \$3,156,737   |
| Hinsdale    | \$230,554    | \$11,155      | \$3,318        | \$0                       | \$11,826             | \$0            | \$0               | \$0             | \$0                   | \$0                   | \$0                  | \$0             | \$256,853     |
| Huerfano    | \$1,401,945  | \$59,949      | \$273,195      | \$0                       | \$34,256             | \$0            | \$0               | \$0             | \$0                   | \$0                   | \$0                  | \$0             | \$1,769,345   |
| Jackson     | \$266,755    | \$0           | \$14,703       | \$0                       | \$0                  | \$10,502       | \$0               | \$5,251         | \$31,506              | \$0                   | \$10,502             | \$0             | \$339,220     |
| Jefferson   | \$50,389,030 | \$12,547,626  | \$7,779,307    | \$0                       | \$0                  | \$0            | \$1,838,211       | \$9,999,866     | \$11,418,964          | \$84,558              | \$0                  | \$0             | \$94,057,561  |
| Kiowa       | \$687,297    | \$475,567     | \$61,144       | \$0                       | \$23,778             | \$0            | \$169,846         | \$33,969        | \$0                   | \$0                   | \$0                  | \$0             | \$1,451,602   |
| Kit Carson  | \$1,445,495  | \$725,683     | \$98,957       | \$0                       | \$0                  | \$0            | \$197,914         | \$32,986        | \$0                   | \$35,031              | \$164,928            | \$0             | \$2,700,992   |
| Lake        | \$868,936    | \$87,639      | \$96,402       | \$0                       | \$87,639             | \$444,765      | \$0               | \$262,916       | \$0                   | \$0                   | \$0                  | \$0             | \$1,848,296   |
| La Plata    | \$3,094,157  | \$2,754,958   | \$543,771      | \$0                       | \$0                  | \$0            | \$0               | \$0             | \$0                   | \$0                   | \$0                  | \$0             | \$6,392,885   |
| Larimer     | \$24,621,941 | \$4,559,865   | \$3,822,850    | \$0                       | \$0                  | \$0            | \$1,497,269       | \$0             | \$398,386             | \$0                   | \$0                  | \$0             | \$34,900,311  |
| Las Animas  | \$1,559,182  | \$211,730     | \$320,695      | \$0                       | \$0                  | \$0            | \$0               | \$4,429         | \$0                   | \$6,201               | \$0                  | \$0             | \$2,102,238   |
| Lincoln     | \$1,286,637  | \$392,533     | \$91,591       | \$0                       | \$0                  | \$0            | \$130,844         | \$87,230        | \$17,446              | \$0                   | \$65,422             | \$0             | \$2,071,704   |
| Logan       | \$1,786,757  | \$840,394     | \$320,914      | \$0                       | \$0                  | \$0            | \$0               | \$112,431       | \$68,640              | \$0                   | \$199,011            | \$0             | \$3,328,149   |
| Mesa        | \$8,400,621  | \$251,112     | \$2,258,871    | \$1,785,557               | \$0                  | \$0            | \$162,117         | \$906,950       | \$121,871             | \$0                   | \$0                  | \$0             | \$13,887,099  |

1995 County Property Tax Revenue by Type of Expenditure

|            | General Fund  | Road & Bridge | Public Welfare | Exempt From Revenue Limit | Pension & Retirement | Self Insurance | Health Services | Capital Funds | Recreation Services | Sinking & Contingency | Solid Waste Disposal | Public Services | Total         |
|------------|---------------|---------------|----------------|---------------------------|----------------------|----------------|-----------------|---------------|---------------------|-----------------------|----------------------|-----------------|---------------|
| Mineral    | \$264,690     | \$17,595      | \$12,568       | \$0                       | \$0                  | \$0            | \$0             | \$0           | \$0                 | \$0                   | \$0                  | \$0             | \$294,852     |
| Moffat     | \$4,075,047   | \$753,353     | \$254,092      | \$0                       | \$292,420            | \$0            | \$472,828       | \$0           | \$678,348           | \$0                   | \$370,399            | \$0             | \$6,896,487   |
| Montezuma  | \$1,889,958   | \$384,632     | \$309,566      | \$0                       | \$0                  | \$0            | \$0             | \$0           | \$0                 | \$0                   | \$0                  | \$4,010         | \$2,588,166   |
| Montrose   | \$2,896,995   | \$91,244      | \$475,229      | \$0                       | \$100,749            | \$1,127,243    | \$0             | \$0           | \$32,316            | \$0                   | \$0                  | \$0             | \$4,723,774   |
| Morgan     | \$4,327,661   | \$2,205,704   | \$778,484      | \$778,484                 | \$0                  | \$0            | \$0             | \$0           | \$0                 | \$0                   | \$0                  | \$0             | \$8,290,332   |
| Otero      | \$627,951     | \$299,088     | \$132,928      | \$0                       | \$0                  | \$99,696       | \$0             | \$299,088     | \$0                 | \$0                   | \$0                  | \$0             | \$1,458,749   |
| Ouray      | \$585,967     | \$147,822     | \$40,858       | \$0                       | \$0                  | \$0            | \$0             | \$0           | \$0                 | \$0                   | \$0                  | \$0             | \$774,647     |
| Park       | \$2,739,798   | \$179,475     | \$177,071      | \$0                       | \$99,352             | \$0            | \$0             | \$0           | \$0                 | \$0                   | \$17,894             | \$0             | \$3,213,590   |
| Phillips   | \$790,521     | \$166,855     | \$54,135       | \$0                       | \$0                  | \$0            | \$0             | \$37,079      | \$0                 | \$0                   | \$0                  | \$0             | \$1,048,590   |
| Pitkin     | \$2,944,863   | \$219,451     | \$76,664       | \$593,189                 | \$0                  | \$0            | \$0             | \$0           | \$2,049,808         | \$0                   | \$0                  | \$0             | \$5,883,975   |
| Prowers    | \$1,200,176   | \$332,827     | \$199,696      | \$0                       | \$0                  | \$0            | \$0             | \$33,283      | \$16,641            | \$25,961              | \$0                  | \$0             | \$1,808,584   |
| Pueblo     | \$11,978,936  | \$638,046     | \$4,137,328    | \$0                       | \$1,007,539          | \$0            | \$176,335       | \$753,941     | \$0                 | \$0                   | \$0                  | \$0             | \$18,692,126  |
| Rio Blanco | \$1,031,910   | \$395,874     | \$124,040      | \$0                       | \$0                  | \$0            | \$791,747       | \$131,958     | \$0                 | \$0                   | \$263,916            | \$0             | \$2,739,445   |
| Rio Grande | \$662,796     | \$267,177     | \$248,255      | \$0                       | \$0                  | \$0            | \$0             | \$0           | \$0                 | \$0                   | \$0                  | \$0             | \$1,178,229   |
| Routt      | \$3,799,712   | \$818,970     | \$654,029      | \$0                       | \$0                  | \$0            | \$0             | \$0           | \$0                 | \$0                   | \$0                  | \$182,481       | \$5,455,193   |
| Saguache   | \$686,147     | \$29,292      | \$140,573      | \$0                       | \$0                  | \$0            | \$0             | \$0           | \$0                 | \$0                   | \$0                  | \$0             | \$856,011     |
| San Juan   | \$259,013     | \$5,664       | \$13,453       | \$0                       | \$0                  | \$0            | \$0             | \$0           | \$0                 | \$0                   | \$0                  | \$0             | \$278,130     |
| San Miguel | \$1,725,115   | \$412,982     | \$59,537       | \$0                       | \$121,107            | \$0            | \$0             | \$0           | \$23,524            | \$15,973              | \$0                  | \$0             | \$2,358,237   |
| Sedgwick   | \$386,493     | \$225,260     | \$28,158       | \$0                       | \$0                  | \$0            | \$84,473        | \$0           | \$0                 | \$7,039               | \$0                  | \$0             | \$931,423     |
| Summit     | \$4,134,560   | \$1,092,646   | \$155,149      | \$0                       | \$0                  | \$0            | \$0             | \$1,081,643   | \$433,537           | \$0                   | \$0                  | \$0             | \$6,897,536   |
| Teller     | \$2,165,884   | \$258,138     | \$267,473      | \$0                       | \$0                  | \$0            | \$0             | \$0           | \$0                 | \$0                   | \$0                  | \$0             | \$2,691,495   |
| Washington | \$1,476,310   | \$189,052     | \$94,526       | \$0                       | \$0                  | \$0            | \$63,017        | \$0           | \$67,681            | \$15,754              | \$0                  | \$0             | \$1,906,341   |
| Weld       | \$17,953,973  | \$2,663,539   | \$4,171,710    | \$0                       | \$0                  | \$550,752      | \$0             | \$1,477,200   | \$0                 | \$2,858,793           | \$0                  | \$0             | \$29,675,966  |
| Yuma       | \$1,530,019   | \$463,410     | \$126,366      | \$0                       | \$0                  | \$52,434       | \$0             | \$0           | \$104,868           | \$0                   | \$0                  | \$0             | \$2,277,096   |
| Colorado   | \$387,799,958 | \$68,572,341  | \$80,978,166   | \$50,432,967              | \$27,663,584         | \$2,907,725    | \$8,110,277     | \$27,686,322  | \$16,169,616        | \$3,344,330           | \$1,290,296          | \$4,572,369     | \$679,527,951 |

- Exempt From Revenue Limit includes SBOE Reappraisal, Bond Redemption & Interest, Debt Service

# Health Services include Handicapped, Public/Mental Health, Public Nursing, Ambulance, Hospitals

+ Capital Funds include Capital Expenditure, Capital Improvements, Capital Equipment Lease Purchase

\* Recreation Services include Library, Open Space, Home Rule Conservation, TV Translator, Museum, Fair, Recreation

- Public Services include Public Works, Building Maintenance, Fire, Jail, Safety

1995 Percent County Property Tax Revenue by Type of Expenditure

|             | General Fund | Road & Bridge | Public Welfare | Exempt From Revenue Limit | Pension & Retirement | Self Insurance | Health # Services | Capital + Funds | Recreation * Services | Sinking & Contingency | Solid Waste Disposal |          |          | Public Services | Total  |
|-------------|--------------|---------------|----------------|---------------------------|----------------------|----------------|-------------------|-----------------|-----------------------|-----------------------|----------------------|----------|----------|-----------------|--------|
|             |              |               |                |                           |                      |                |                   |                 |                       |                       | Waste                | Disposal | Services |                 |        |
| Adams       | 76.8%        | 4.9%          | 14.2%          | 0.0%                      | 3.2%                 | 0.0%           | 0.0%              | 0.0%            | 0.0%                  | 0.0%                  | 0.0%                 | 0.0%     | 0.0%     | 0.0%            | 100.0% |
| Alamosa     | 17.0%        | 4.6%          | 17.4%          | 0.0%                      | 2.6%                 | 0.0%           | 0.0%              | 7.1%            | 4.0%                  | 0.4%                  | 2.0%                 | 0.0%     | 44.9%    | 100.0%          | 100.0% |
| Arapahoe    | 71.4%        | 8.0%          | 9.8%           | 0.0%                      | 0.0%                 | 0.0%           | 0.0%              | 5.3%            | 0.0%                  | 0.0%                  | 0.0%                 | 0.0%     | 5.6%     | 100.0%          | 100.0% |
| Archuleta   | 79.5%        | 16.6%         | 4.0%           | 0.0%                      | 0.0%                 | 0.0%           | 0.0%              | 0.0%            | 0.0%                  | 0.0%                  | 0.0%                 | 0.0%     | 0.0%     | 100.0%          | 100.0% |
| Baca        | 63.1%        | 29.9%         | 4.4%           | 0.0%                      | 0.0%                 | 0.0%           | 0.0%              | 2.2%            | 0.0%                  | 0.4%                  | 0.0%                 | 0.0%     | 0.0%     | 100.0%          | 100.0% |
| Bent        | 65.4%        | 11.2%         | 15.5%          | 0.0%                      | 2.5%                 | 0.0%           | 2.5%              | 0.0%            | 1.9%                  | 1.0%                  | 0.0%                 | 0.0%     | 0.1%     | 100.0%          | 100.0% |
| Boulder     | 73.7%        | 7.5%          | 8.1%           | 0.0%                      | 2.7%                 | 0.0%           | 1.2%              | 6.8%            | 0.0%                  | 0.0%                  | 0.0%                 | 0.0%     | 0.0%     | 100.0%          | 100.0% |
| Chaffee     | 58.8%        | 4.2%          | 21.4%          | 0.0%                      | 2.1%                 | 0.0%           | 0.0%              | 8.4%            | 0.0%                  | 0.0%                  | 0.0%                 | 0.0%     | 5.1%     | 100.0%          | 100.0% |
| Cheyenne    | 59.4%        | 34.3%         | 2.6%           | 0.0%                      | 2.0%                 | 0.0%           | 3.3%              | 1.3%            | 0.0%                  | 0.0%                  | 0.0%                 | 0.0%     | 0.0%     | 100.0%          | 100.0% |
| Clear Creek | 78.9%        | 9.6%          | 4.3%           | 0.0%                      | 0.0%                 | 0.0%           | 0.0%              | 0.0%            | 4.1%                  | 0.0%                  | 3.1%                 | 0.0%     | 0.0%     | 100.0%          | 100.0% |
| Conejos     | 67.2%        | 7.1%          | 19.7%          | 0.0%                      | 0.0%                 | 0.0%           | 0.0%              | 0.0%            | 4.0%                  | 1.0%                  | 0.0%                 | 0.0%     | 1.0%     | 100.0%          | 100.0% |
| Costilla    | 81.4%        | 1.2%          | 14.6%          | 0.0%                      | 0.0%                 | 0.0%           | 0.0%              | 0.0%            | 2.7%                  | 0.0%                  | 0.0%                 | 0.0%     | 2.9%     | 100.0%          | 100.0% |
| Crowley     | 67.7%        | 19.0%         | 9.9%           | 0.0%                      | 0.0%                 | 0.0%           | 0.0%              | 0.0%            | 0.0%                  | 0.6%                  | 0.0%                 | 0.0%     | 0.0%     | 100.0%          | 100.0% |
| Custer      | 57.4%        | 6.6%          | 9.8%           | 0.0%                      | 0.0%                 | 13.1%          | 0.0%              | 0.0%            | 0.0%                  | 13.1%                 | 0.0%                 | 0.0%     | 0.0%     | 100.0%          | 100.0% |
| Delta       | 70.3%        | 14.5%         | 6.9%           | 0.0%                      | 0.0%                 | 0.0%           | 0.0%              | 0.0%            | 1.4%                  | 6.9%                  | 0.0%                 | 0.0%     | 0.0%     | 100.0%          | 100.0% |
| Denver      | 38.6%        | 0.0%          | 16.7%          | 30.4%                     | 13.6%                | 0.0%           | 0.0%              | 0.0%            | 0.0%                  | 0.0%                  | 0.0%                 | 0.0%     | 0.0%     | 100.0%          | 100.0% |
| Dolores     | 68.7%        | 15.9%         | 9.1%           | 0.0%                      | 0.0%                 | 0.0%           | 0.0%              | 0.0%            | 2.4%                  | 4.0%                  | 0.0%                 | 0.0%     | 0.0%     | 100.0%          | 100.0% |
| Douglas     | 54.5%        | 23.9%         | 1.7%           | 2.9%                      | 0.0%                 | 0.0%           | 0.0%              | 17.0%           | 0.0%                  | 0.0%                  | 0.0%                 | 0.0%     | 0.0%     | 100.0%          | 100.0% |
| Eagle       | 48.8%        | 29.2%         | 3.2%           | 8.2%                      | 3.5%                 | 3.1%           | 0.0%              | 3.9%            | 0.0%                  | 0.0%                  | 0.0%                 | 0.0%     | 0.0%     | 100.0%          | 100.0% |
| Elbert      | 55.6%        | 27.4%         | 2.8%           | 0.0%                      | 2.3%                 | 0.0%           | 0.0%              | 9.0%            | 3.0%                  | 0.0%                  | 0.0%                 | 0.0%     | 0.0%     | 100.0%          | 100.0% |
| El Paso     | 20.3%        | 34.2%         | 25.2%          | 7.9%                      | 8.1%                 | 0.0%           | 0.0%              | 3.5%            | 0.0%                  | 0.0%                  | 0.0%                 | 0.0%     | 0.0%     | 100.0%          | 100.0% |
| Fremont     | 54.8%        | 12.8%         | 17.3%          | 0.0%                      | 0.0%                 | 0.0%           | 0.0%              | 4.7%            | 0.0%                  | 0.0%                  | 0.0%                 | 0.0%     | 10.4%    | 100.0%          | 100.0% |
| Garfield    | 72.6%        | 11.4%         | 9.9%           | 0.0%                      | 2.6%                 | 0.0%           | 0.0%              | 2.6%            | 0.0%                  | 0.0%                  | 0.0%                 | 0.0%     | 1.0%     | 100.0%          | 100.0% |
| Gilpin      | 67.8%        | 11.0%         | 3.8%           | 3.9%                      | 2.2%                 | 0.0%           | 5.2%              | 0.0%            | 1.7%                  | 1.9%                  | 2.5%                 | 0.0%     | 0.0%     | 100.0%          | 100.0% |
| Grand       | 87.6%        | 0.0%          | 5.9%           | 0.0%                      | 5.4%                 | 0.0%           | 0.0%              | 0.0%            | 0.0%                  | 0.0%                  | 0.0%                 | 0.0%     | 1.1%     | 100.0%          | 100.0% |
| Gunnison    | 74.3%        | 4.1%          | 2.3%           | 0.0%                      | 0.0%                 | 0.0%           | 11.8%             | 0.0%            | 7.5%                  | 0.0%                  | 0.0%                 | 0.0%     | 0.0%     | 100.0%          | 100.0% |
| Hinsdale    | 89.8%        | 4.3%          | 1.3%           | 0.0%                      | 4.6%                 | 0.0%           | 0.0%              | 0.0%            | 0.0%                  | 0.0%                  | 0.0%                 | 0.0%     | 0.0%     | 100.0%          | 100.0% |
| Huerfano    | 79.2%        | 3.4%          | 15.4%          | 0.0%                      | 1.9%                 | 0.0%           | 0.0%              | 0.0%            | 0.0%                  | 0.0%                  | 0.0%                 | 0.0%     | 0.0%     | 100.0%          | 100.0% |
| Jackson     | 78.6%        | 0.0%          | 4.3%           | 0.0%                      | 0.0%                 | 3.1%           | 0.0%              | 1.5%            | 9.3%                  | 0.0%                  | 3.1%                 | 0.0%     | 0.0%     | 100.0%          | 100.0% |
| Jefferson   | 53.6%        | 13.3%         | 8.3%           | 0.0%                      | 0.0%                 | 0.0%           | 2.0%              | 10.6%           | 12.1%                 | 0.1%                  | 0.0%                 | 0.0%     | 0.0%     | 100.0%          | 100.0% |
| Kiowa       | 47.3%        | 32.8%         | 4.2%           | 0.0%                      | 1.6%                 | 0.0%           | 11.7%             | 2.3%            | 0.0%                  | 0.0%                  | 0.0%                 | 0.0%     | 0.0%     | 100.0%          | 100.0% |
| Kit Carson  | 53.5%        | 26.9%         | 3.7%           | 0.0%                      | 0.0%                 | 0.0%           | 7.5%              | 1.2%            | 0.0%                  | 1.3%                  | 6.1%                 | 0.0%     | 0.0%     | 100.0%          | 100.0% |
| Lake        | 47.0%        | 4.7%          | 5.2%           | 0.0%                      | 4.7%                 | 24.1%          | 0.0%              | 14.2%           | 0.0%                  | 0.0%                  | 0.0%                 | 0.0%     | 0.0%     | 100.0%          | 100.0% |
| La Plata    | 48.4%        | 43.1%         | 8.5%           | 0.0%                      | 0.0%                 | 0.0%           | 0.0%              | 0.0%            | 0.0%                  | 0.0%                  | 0.0%                 | 0.0%     | 0.0%     | 100.0%          | 100.0% |
| Larimer     | 70.5%        | 13.1%         | 11.0%          | 0.0%                      | 0.0%                 | 0.0%           | 4.3%              | 0.0%            | 1.1%                  | 0.0%                  | 0.0%                 | 0.0%     | 0.0%     | 100.0%          | 100.0% |
| Las Animas  | 74.2%        | 10.1%         | 15.3%          | 0.0%                      | 0.0%                 | 0.0%           | 0.0%              | 0.2%            | 0.0%                  | 0.3%                  | 0.0%                 | 0.0%     | 0.0%     | 100.0%          | 100.0% |
| Lincoln     | 62.1%        | 18.9%         | 4.4%           | 0.0%                      | 0.0%                 | 0.0%           | 6.3%              | 4.2%            | 0.8%                  | 0.0%                  | 3.2%                 | 0.0%     | 0.0%     | 100.0%          | 100.0% |
| Logan       | 53.7%        | 25.3%         | 9.6%           | 0.0%                      | 0.0%                 | 0.0%           | 0.0%              | 3.4%            | 2.1%                  | 0.0%                  | 6.0%                 | 0.0%     | 0.0%     | 100.0%          | 100.0% |
| Mesa        | 60.5%        | 1.8%          | 16.3%          | 12.9%                     | 0.0%                 | 0.0%           | 1.2%              | 6.5%            | 0.9%                  | 0.0%                  | 0.0%                 | 0.0%     | 0.0%     | 100.0%          | 100.0% |



1995 Percent County Property Tax Revenue by Type of Expenditure

| General Fund | Road & Bridge | Exempt         |                    |                      |                | Health # Services | Capital + Funds | Recreation * Services | Sinking & Contingency | Solid Waste Disposal | Public Services | Total |
|--------------|---------------|----------------|--------------------|----------------------|----------------|-------------------|-----------------|-----------------------|-----------------------|----------------------|-----------------|-------|
|              |               | Public Welfare | From Revenue Limit | Pension & Retirement | Self Insurance |                   |                 |                       |                       |                      |                 |       |
| Mineral      | 6.0%          | 4.3%           | 0.0%               | 0.0%                 | 0.0%           | 0.0%              | 0.0%            | 0.0%                  | 0.0%                  | 0.0%                 | 100.0%          |       |
| Moffat       | 10.9%         | 3.7%           | 0.0%               | 0.0%                 | 6.9%           | 0.0%              | 0.0%            | 0.0%                  | 5.4%                  | 0.0%                 | 100.0%          |       |
| Montezuma    | 14.9%         | 12.0%          | 0.0%               | 0.0%                 | 0.0%           | 0.0%              | 0.0%            | 0.0%                  | 0.0%                  | 0.2%                 | 100.0%          |       |
| Montrose     | 1.9%          | 10.1%          | 0.0%               | 23.9%                | 0.0%           | 0.0%              | 0.0%            | 0.0%                  | 0.0%                  | 0.0%                 | 100.0%          |       |
| Morgan       | 26.6%         | 9.4%           | 9.4%               | 0.0%                 | 0.0%           | 0.0%              | 0.0%            | 0.0%                  | 0.0%                  | 0.0%                 | 100.0%          |       |
| Otero        | 20.5%         | 9.1%           | 0.0%               | 6.8%                 | 0.0%           | 20.5%             | 0.0%            | 0.0%                  | 0.0%                  | 0.0%                 | 100.0%          |       |
| Ouray        | 19.1%         | 5.3%           | 0.0%               | 0.0%                 | 0.0%           | 0.0%              | 0.0%            | 0.0%                  | 0.0%                  | 0.0%                 | 100.0%          |       |
| Park         | 5.6%          | 5.5%           | 0.0%               | 3.1%                 | 0.0%           | 0.0%              | 0.0%            | 0.0%                  | 0.6%                  | 0.0%                 | 100.0%          |       |
| Phillips     | 15.9%         | 5.2%           | 0.0%               | 0.0%                 | 0.0%           | 3.5%              | 0.0%            | 0.0%                  | 0.0%                  | 0.0%                 | 100.0%          |       |
| Pitkin       | 50.0%         | 3.7%           | 1.3%               | 0.0%                 | 0.0%           | 0.0%              | 34.8%           | 0.0%                  | 0.0%                  | 0.0%                 | 100.0%          |       |
| Prowers      | 18.4%         | 11.0%          | 0.0%               | 0.0%                 | 0.0%           | 1.8%              | .9%             | 1.4%                  | 0.0%                  | 0.0%                 | 100.0%          |       |
| Pueblo       | 64.1%         | 22.1%          | 0.0%               | 0.0%                 | 0.0%           | 4.0%              | 0.0%            | 0.0%                  | 0.0%                  | 0.0%                 | 100.0%          |       |
| Rio Blanco   | 37.7%         | 4.5%           | 0.0%               | 0.0%                 | 28.9%          | 4.8%              | 0.0%            | 0.0%                  | 9.6%                  | 0.0%                 | 100.0%          |       |
| Rio Grande   | 56.3%         | 22.7%          | 0.0%               | 0.0%                 | 0.0%           | 0.0%              | 0.0%            | 0.0%                  | 0.0%                  | 0.0%                 | 100.0%          |       |
| Routt        | 69.7%         | 15.0%          | 0.0%               | 0.0%                 | 0.0%           | 0.0%              | 0.0%            | 0.0%                  | 0.0%                  | 3.3%                 | 100.0%          |       |
| Saguache     | 80.2%         | 3.4%           | 16.4%              | 0.0%                 | 0.0%           | 0.0%              | 0.0%            | 0.0%                  | 0.0%                  | 0.0%                 | 100.0%          |       |
| San Juan     | 93.1%         | 2.0%           | 4.8%               | 0.0%                 | 0.0%           | 0.0%              | 0.0%            | 0.0%                  | 0.0%                  | 0.0%                 | 100.0%          |       |
| San Miguel   | 73.2%         | 17.5%          | 2.5%               | 5.1%                 | 0.0%           | 0.0%              | 1.0%            | 0.7%                  | 0.0%                  | 0.0%                 | 100.0%          |       |
| Sedgwick     | 63.0%         | 24.2%          | 3.0%               | 0.0%                 | 9.1%           | 0.0%              | 0.0%            | .8%                   | 0.0%                  | 0.0%                 | 100.0%          |       |
| Summit       | 59.9%         | 15.8%          | 2.2%               | 0.0%                 | 0.0%           | 15.7%             | 6.3%            | 0.0%                  | 0.0%                  | 0.0%                 | 100.0%          |       |
| Teller       | 80.5%         | 9.6%           | 9.9%               | 0.0%                 | 0.0%           | 0.0%              | 0.0%            | 0.0%                  | 0.0%                  | 0.0%                 | 100.0%          |       |
| Washington   | 77.4%         | 9.9%           | 5.0%               | 0.0%                 | 3.3%           | 0.0%              | 3.6%            | .8%                   | 0.0%                  | 0.0%                 | 100.0%          |       |
| Weld         | 60.5%         | 9.0%           | 14.1%              | 0.0%                 | 1.9%           | 5.0%              | 0.0%            | 9.6%                  | 0.0%                  | 0.0%                 | 100.0%          |       |
| Yuma         | 67.2%         | 20.4%          | 5.5%               | 0.0%                 | 2.3%           | 0.0%              | 4.6%            | 0.0%                  | 0.0%                  | 0.0%                 | 100.0%          |       |
| Colorado     | 57.1%         | 10.1%          | 11.9%              | 7.4%                 | .4%            | 4.1%              | 2.4%            | .5%                   | ** Calc Err           | .7%                  | 100.0%          |       |

\* Exempt from Revenue Limit includes SBOE Reappraisal, Bond Redemption & Interest, Debt Service

# Health Services include Handicapped, Public/Mental Health, Public Nursing, Ambulance, Hospitals

+ Capital Funds include Capital Expenditure, Capital Improvements, Capital Equipment Lease Purchase

\* Recreation Services include Library, Open Space, Home Rule Conservation, TV Translator, Museum, Fair, Recreation

- Public Services include Public Works, Building Maintenance, Fire, Jail, Safety

1995 County Property Tax Mill Levies by Type of Expenditures

|             | Exempt       |               |                |                    |                      |                |                   |                 |                       |                       |                      | Total  |                 |
|-------------|--------------|---------------|----------------|--------------------|----------------------|----------------|-------------------|-----------------|-----------------------|-----------------------|----------------------|--------|-----------------|
|             | General Fund | Road & Bridge | Public Welfare | From Revenue Limit | Pension & Retirement | Self Insurance | Health # Services | Capital + Funds | Recreation * Services | Sinking & Contingency | Solid Waste Disposal |        | Public Services |
| Adams       | 20.570       | 1.300         | 3.802          | 0.000              | .850                 | 0.000          | 0.000             | 0.000           | 0.000                 | 0.000                 | 0.000                | 0.000  | 26.779          |
| Alamosa     | 4.302        | 1.171         | 4.382          | 0.000              | .650                 | 0.000          | 0.000             | 1.804           | 1.000                 | .100                  | .500                 | 11.329 | 25.238          |
| Arapahoe    | 12.117       | 1.354         | 1.664          | 0.000              | 0.000                | 0.000          | 0.000             | .894            | 0.000                 | 0.000                 | 0.000                | .944   | 16.973          |
| Archuleta   | 16.805       | 3.500         | .840           | 0.000              | 0.000                | 0.000          | 0.000             | 0.000           | 0.000                 | 0.000                 | 0.000                | 0.000  | 21.145          |
| Baca        | 14.250       | 6.750         | 1.000          | 0.000              | 0.000                | 0.000          | 0.000             | .500            | 0.000                 | .100                  | 0.000                | 0.000  | 22.600          |
| Bent        | 20.000       | 3.430         | 4.750          | 0.000              | .750                 | 0.000          | 0.000             | 0.000           | .574                  | .300                  | 0.000                | .019   | 30.573          |
| Boulder     | 15.407       | 1.561         | 1.696          | 0.000              | .560                 | 0.000          | 0.000             | 1.418           | 0.000                 | 0.000                 | 0.000                | 0.000  | 20.897          |
| Chaffee     | 6.982        | .500          | 2.546          | 0.000              | .248                 | 0.000          | 0.000             | 1.000           | 0.000                 | 0.000                 | 0.000                | .600   | 11.876          |
| Cheyenne    | 9.010        | 5.200         | .400           | 0.000              | .300                 | 0.000          | 0.000             | .200            | 0.000                 | 0.000                 | 0.000                | 0.000  | 15.160          |
| Clear Creek | 27.281       | 3.306         | 1.475          | 0.000              | 0.000                | 0.000          | 0.000             | 0.000           | 1.429                 | 0.000                 | 1.070                | 0.000  | 34.561          |
| Conejos     | 16.610       | 1.750         | 4.873          | 0.000              | 0.000                | 0.000          | 0.000             | 0.000           | 1.000                 | .250                  | 0.000                | .250   | 24.733          |
| Costilla    | 15.158       | .230          | 2.725          | 0.000              | 0.000                | 0.000          | 0.000             | 0.000           | .500                  | 0.000                 | 0.000                | 0.000  | 18.613          |
| Crowley     | 28.486       | 8.000         | 4.160          | 0.000              | 0.000                | 0.000          | 0.000             | 0.000           | 0.000                 | .235                  | 0.000                | 1.200  | 42.081          |
| Custer      | 8.745        | 1.000         | 1.500          | 0.000              | 0.000                | 2.000          | 0.000             | 0.000           | 0.000                 | 2.000                 | 0.000                | 0.000  | 15.245          |
| Delta       | 12.697       | 2.610         | 1.250          | 0.000              | 0.000                | 0.000          | 0.000             | 0.000           | .250                  | 1.250                 | 0.000                | 0.000  | 18.057          |
| Denver      | 12.783       | 0.000         | 5.541          | 10.058             | 4.506                | 0.000          | 0.000             | 0.000           | 0.000                 | 0.000                 | 0.000                | 0.000  | 33.088          |
| Dolores     | 17.342       | 4.000         | 2.290          | 0.000              | 0.000                | 0.000          | 0.000             | 0.000           | .600                  | 1.000                 | 0.000                | 0.000  | 25.232          |
| Douglas     | 10.225       | 4.493         | .316           | .551               | 0.000                | 0.000          | 0.000             | 3.189           | 0.000                 | 0.000                 | 0.000                | 0.000  | 18.774          |
| Eagle       | 4.359        | 2.608         | .283           | .737               | .317                 | 0.000          | 0.000             | .351            | 0.000                 | .001                  | 0.000                | 0.000  | 8.937           |
| Elbert      | 16.836       | 8.299         | .848           | 0.000              | .687                 | 0.000          | 0.000             | 2.721           | .906                  | 0.000                 | 0.000                | 0.000  | 30.297          |
| El Paso     | 2.310        | 3.895         | 2.875          | .900               | .925                 | .100           | 0.000             | .400            | 0.000                 | 0.000                 | 0.000                | 0.000  | 11.405          |
| Fremont     | 6.742        | 1.571         | 2.130          | 0.000              | 0.000                | 0.000          | 0.000             | .576            | 0.000                 | 0.000                 | 0.000                | 1.275  | 12.294          |
| Garfield    | 9.912        | 1.557         | 1.353          | 0.000              | .350                 | 0.000          | 0.000             | .351            | 0.000                 | 0.000                 | 0.000                | .132   | 13.655          |
| Gilpin      | 7.609        | 1.234         | .423           | .439               | .251                 | 0.000          | 0.000             | 0.000           | .189                  | .212                  | .286                 | 0.000  | 11.230          |
| Grand       | 11.521       | 0.000         | .772           | 0.000              | .711                 | 0.000          | 0.000             | 0.000           | 0.000                 | 0.000                 | 0.000                | .151   | 13.155          |
| Gunnison    | 10.304       | .574          | .320           | 0.000              | 0.000                | 0.000          | 0.000             | 0.000           | 1.041                 | 0.000                 | 0.000                | 0.000  | 13.876          |
| Hinsdale    | 13.062       | .632          | .188           | 0.000              | .670                 | 0.000          | 0.000             | 0.000           | 0.000                 | 0.000                 | 0.000                | 0.000  | 14.552          |
| Huerfano    | 16.370       | .700          | 3.190          | 0.000              | .400                 | 0.000          | 0.000             | 0.000           | 0.000                 | 0.000                 | 0.000                | 0.000  | 20.660          |
| Jackson     | 12.700       | 0.000         | .700           | 0.000              | 0.000                | .500           | 0.000             | .250            | 1.500                 | 0.000                 | .500                 | 0.000  | 16.150          |
| Jefferson   | 13.706       | 3.413         | 2.116          | 0.000              | 0.000                | 0.000          | .500              | 2.720           | 3.106                 | .023                  | 0.000                | 0.000  | 25.584          |
| Kiowa       | 20.233       | 14.000        | 1.800          | 0.000              | .700                 | 0.000          | 0.000             | 1.000           | 0.000                 | 0.000                 | 0.000                | 0.000  | 42.733          |
| Kit Carson  | 21.911       | 11.000        | 1.500          | 0.000              | 0.000                | 0.000          | 0.000             | .500            | 0.000                 | .531                  | 2.500                | 0.000  | 40.942          |
| Lake        | 19.830       | 2.000         | 2.200          | 0.000              | 2.000                | 10.150         | 0.000             | 6.000           | 0.000                 | 0.000                 | 0.000                | 0.000  | 42.180          |
| La Plata    | 4.114        | 3.663         | .723           | 0.000              | 0.000                | 0.000          | 0.000             | 0.000           | 0.000                 | 0.000                 | 0.000                | 0.000  | 8.500           |
| Larimer     | 14.833       | 2.747         | 2.303          | 0.000              | 0.000                | 0.000          | .902              | 0.000           | .120                  | 0.000                 | 0.000                | 0.000  | 20.905          |
| Las Animas  | 17.600       | 2.390         | 3.620          | 0.000              | 0.000                | 0.000          | 0.000             | .050            | 0.000                 | .070                  | 0.000                | 0.000  | 23.730          |
| Lincoln     | 29.500       | 9.000         | 2.100          | 0.000              | 0.000                | 0.000          | 3.000             | 2.000           | .400                  | 0.000                 | 1.500                | 0.000  | 47.500          |
| Logan       | 16.035       | 7.542         | 2.880          | 0.000              | 0.000                | 0.000          | 0.000             | 1.009           | .616                  | 0.000                 | 1.786                | 0.000  | 29.868          |
| Mesa        | 14.820       | .443          | 3.985          | 3.150              | 0.000                | 0.000          | .286              | 1.600           | .215                  | 0.000                 | 0.000                | 0.000  | 24.499          |

1995 County Property Tax Mill Levies by Type of Expenditures

| General Fund | Road & Bridge | Exempt         |                    |                    | Pension & Retirement | Self Insurance | Health # Services | Capital + Funds | Recreation * Services | Sinking & Contingency | Solid Waste Disposal | Public Services | Total  |
|--------------|---------------|----------------|--------------------|--------------------|----------------------|----------------|-------------------|-----------------|-----------------------|-----------------------|----------------------|-----------------|--------|
|              |               | Public Welfare | From Revenue Limit | From Revenue Limit |                      |                |                   |                 |                       |                       |                      |                 |        |
| Mineral      | 1.400         | 1.000          | 0.000              | 0.000              | 0.000                | 0.000          | 0.000             | 0.000           | 0.000                 | 0.000                 | 0.000                | 0.000           | 23.461 |
| Moffat       | 2.280         | .769           | 0.000              | .885               | 0.000                | 1.431          | 0.000             | 0.000           | 2.053                 | 0.000                 | 1.121                | 0.000           | 20.872 |
| Montezuma    | 2.398         | 1.930          | 0.000              | 0.000              | 0.000                | 0.000          | 0.000             | 0.000           | 0.000                 | 0.000                 | 0.000                | .025            | 16.136 |
| Montrose     | .480          | 2.500          | 0.000              | .530               | 0.000                | 0.000          | 0.000             | 0.000           | .170                  | 0.000                 | 0.000                | 0.000           | 24.850 |
| Morgan       | 8.500         | 3.000          | 3.000              | 0.000              | 0.000                | 0.000          | 0.000             | 0.000           | 0.000                 | 0.000                 | 0.000                | 0.000           | 31.948 |
| Otero        | 4.500         | 2.000          | 0.000              | 0.000              | 1.500                | 0.000          | 0.000             | 4.500           | 0.000                 | 0.000                 | 0.000                | 0.000           | 21.948 |
| Ouray        | 2.500         | .691           | 0.000              | 0.000              | 0.000                | 0.000          | 0.000             | 0.000           | 0.000                 | 0.000                 | 0.000                | 0.000           | 13.101 |
| Park         | 1.344         | 1.326          | 0.000              | .744               | 0.000                | 0.000          | 0.000             | 0.000           | 0.000                 | 0.000                 | .134                 | 0.000           | 24.065 |
| Phillips     | 21.320        | 4.500          | 0.000              | 0.000              | 0.000                | 0.000          | 0.000             | 1.000           | 0.000                 | 0.000                 | 0.000                | 0.000           | 28.280 |
| Pitkin       | 3.073         | .229           | .619               | 0.000              | 0.000                | 0.000          | 0.000             | 0.000           | 2.139                 | 0.000                 | 0.000                | 0.000           | 6.140  |
| Prowers      | 18.030        | 5.000          | 0.000              | 0.000              | 0.000                | 0.000          | 0.000             | .500            | .250                  | .390                  | 0.000                | 0.000           | 27.170 |
| Pueblo       | 19.225        | 1.024          | 0.000              | 1.617              | 0.000                | 0.000          | .283              | 1.210           | 0.000                 | 0.000                 | 0.000                | 0.000           | 29.999 |
| Rio Blanco   | 3.910         | 1.500          | 0.000              | 0.000              | 0.000                | 0.000          | 3.000             | .500            | 0.000                 | 0.000                 | 1.000                | 0.000           | 10.380 |
| Rio Grande   | 8.757         | 3.530          | 0.000              | 0.000              | 0.000                | 0.000          | 0.000             | 0.000           | 0.000                 | 0.000                 | 0.000                | 0.000           | 15.567 |
| Routt        | 11.265        | 2.428          | 0.000              | 0.000              | 0.000                | 0.000          | 0.000             | 0.000           | 0.000                 | 0.000                 | 0.000                | .541            | 16.173 |
| Saguache     | 18.060        | .771           | 0.000              | 0.000              | 0.000                | 0.000          | 0.000             | 0.000           | 0.000                 | 0.000                 | 0.000                | 0.000           | 22.531 |
| San Juan     | 18.291        | .400           | 0.000              | 0.000              | 0.000                | 0.000          | 0.000             | 0.000           | 0.000                 | 0.000                 | 0.000                | 0.000           | 19.641 |
| San Miguel   | 5.940         | 1.422          | 0.000              | .417               | 0.000                | 0.000          | 0.000             | 0.000           | .081                  | .055                  | 0.000                | 0.000           | 8.120  |
| Sedgwick     | 20.829        | 8.000          | 0.000              | 0.000              | 0.000                | 0.000          | 3.000             | 0.000           | 0.000                 | .250                  | 0.000                | 0.000           | 33.079 |
| Summit       | 7.515         | 1.986          | 0.000              | 0.000              | 0.000                | 0.000          | 0.000             | 1.966           | .788                  | 0.000                 | 0.000                | 0.000           | 12.537 |
| Teller       | 11.369        | 1.355          | 0.000              | 0.000              | 0.000                | 0.000          | 0.000             | 0.000           | 0.000                 | 0.000                 | 0.000                | 0.000           | 14.128 |
| Washington   | 23.427        | 3.000          | 0.000              | 0.000              | 0.000                | 1.000          | 0.000             | 0.000           | 1.074                 | .250                  | 0.000                | 0.000           | 30.251 |
| Weld         | 13.333        | 1.978          | 0.000              | 0.000              | 0.000                | .409           | 0.000             | 1.097           | 0.000                 | 2.123                 | 0.000                | 0.000           | 22.038 |
| Yuma         | 14.590        | 4.419          | 0.000              | 0.000              | 0.000                | .500           | 0.000             | 0.000           | 1.000                 | 0.000                 | 0.000                | 0.000           | 21.714 |
| Colorado     | \$890         | \$192          | \$19               | 19.068             | 21.370               | 25.138         | 39.306            | 21.001          | 9.140                 | 16.466                | 10.397               | 1398.406        |        |

\* Exempt From Revenue Limit includes SBOE Reappraisal, Bond Redemption & Interest, Debt Service

# Health Services include Handicapped, Public/Mental Health, Public Nursing, Ambulance, Hospitals

+ Capital Funds include Capital Expenditure, Capital Improvements, Capital Equipment Lease Purchase

\* Recreation Services include Library, Open Space, Home Rule Conservation, TV Translator, Museum, Fair, Recreation

- Public Services include Public Works, Building Maintenance, Fire, Jail, Safety

1995 Special District Property Tax Revenues by Type of District by County

|             | Metropolitan Districts | Park & Recreation Districts | Fire Districts | Hospital Districts | Water & Sanitation Districts | Library Districts | Other + Independent Districts | County * Districts | Municipal Districts | Natural Resources Districts | IGA Authority | Total Special Districts |
|-------------|------------------------|-----------------------------|----------------|--------------------|------------------------------|-------------------|-------------------------------|--------------------|---------------------|-----------------------------|---------------|-------------------------|
| Adams       | \$2,679,232            | \$1,738,876                 | \$7,122,913    | \$0                | \$1,820,447                  | \$1,827,159       | \$1,390,942                   | \$0                | \$147,134           | \$125,549                   | \$0           | \$16,852,251            |
| Alamosa     | \$97,566               | \$0                         | \$112,490      | \$0                | \$32,916                     | \$0               | \$133,797                     | \$9,587            | \$0                 | \$200,888                   | \$0           | \$587,243               |
| Arapahoe    | \$20,077,799           | \$8,366,728                 | \$16,735,345   | \$0                | \$9,913,863                  | \$7,970,088       | \$2,837,263                   | \$5,857,822        | \$269,671           | \$1,995                     | \$0           | \$72,030,573            |
| Archuleta   | \$89,034               | \$0                         | \$329,722      | \$293,195          | \$946,783                    | \$129,832         | \$0                           | \$0                | \$0                 | \$66,232                    | \$0           | \$1,854,798             |
| Baca        | \$0                    | \$111,727                   | \$5,152        | \$304,489          | \$0                          | \$0               | \$0                           | \$76,897           | \$0                 | \$0                         | \$0           | \$498,265               |
| Bent        | \$0                    | \$0                         | \$53,492       | \$0                | \$0                          | \$27,026          | \$0                           | \$92,600           | \$0                 | \$19,866                    | \$0           | \$192,985               |
| Boulder     | \$1,370,765            | \$31,069                    | \$5,078,105    | \$0                | \$286,455                    | \$0               | \$1,429,493                   | \$0                | \$1,134,137         | \$2,381,726                 | \$0           | \$11,711,750            |
| Chaffee     | \$0                    | \$0                         | \$210,775      | \$148,505          | \$23,507                     | \$283,586         | \$0                           | \$0                | \$0                 | \$121,717                   | \$0           | \$788,090               |
| Cheyenne    | \$0                    | \$3,353                     | \$82,722       | \$25,964           | \$18,846                     | \$0               | \$0                           | \$55,292           | \$0                 | \$0                         | \$0           | \$186,176               |
| Clear Creek | \$62,047               | \$271,735                   | \$155,578      | \$0                | \$242,131                    | \$0               | \$0                           | \$214,706          | \$0                 | \$4                         | \$0           | \$946,201               |
| Conejos     | \$0                    | \$0                         | \$96,777       | \$134,992          | \$0                          | \$0               | \$0                           | \$38,026           | \$0                 | \$182,247                   | \$0           | \$452,042               |
| Costilla    | \$170,326              | \$0                         | \$106,297      | \$0                | \$12,034                     | \$0               | \$0                           | \$0                | \$0                 | \$113,320                   | \$0           | \$401,977               |
| Crowley     | \$0                    | \$0                         | \$2,696        | \$0                | \$0                          | \$0               | \$0                           | \$0                | \$0                 | \$9,844                     | \$0           | \$12,540                |
| Custer      | \$0                    | \$0                         | \$129,666      | \$97,942           | \$17,315                     | \$37,158          | \$0                           | \$0                | \$0                 | \$17,840                    | \$0           | \$299,922               |
| Delta       | \$134,198              | \$44,864                    | \$385,861      | \$404,228          | \$105                        | \$158,936         | \$0                           | \$80,596           | \$0                 | \$150,089                   | \$0           | \$1,358,878             |
| Denver      | \$3,941,285            | \$607                       | \$15,704       | \$0                | \$293,851                    | \$0               | \$3,370,058                   | \$0                | \$785,136           | \$0                         | \$0           | \$8,406,641             |
| Dolores     | \$0                    | \$13,397                    | \$87,148       | \$0                | \$0                          | \$0               | \$0                           | \$31,032           | \$0                 | \$43,970                    | \$0           | \$175,548               |
| Douglas     | \$15,204,007           | \$452,912                   | \$6,132,596    | \$0                | \$3,067,410                  | \$2,809,492       | \$764,314                     | \$3,837,177        | \$11,131            | \$522                       | \$0           | \$32,279,560            |
| Eagle       | \$10,020,140           | \$1,385,676                 | \$867,390      | \$899,209          | \$1,581,580                  | \$1,504,870       | \$303,766                     | \$63,426           | \$0                 | \$379,737                   | \$0           | \$17,005,793            |
| Elbert      | \$0                    | \$41,551                    | \$632,564      | \$0                | \$4,290                      | \$0               | \$0                           | \$0                | \$0                 | \$3,524                     | \$0           | \$681,929               |
| El Paso     | \$1,325,125            | \$0                         | \$2,940,227    | \$0                | \$2,182,322                  | \$10,610,711      | \$0                           | \$594,034          | \$1,017,806         | \$2,247,670                 | \$0           | \$20,917,895            |
| Fremont     | \$0                    | \$333,120                   | \$1,217,654    | \$8,126            | \$267,131                    | \$43,957          | \$0                           | \$0                | \$0                 | \$165,900                   | \$0           | \$2,035,889             |
| Garfield    | \$197,710              | \$144,536                   | \$1,342,893    | \$714,345          | \$35,293                     | \$0               | \$0                           | \$11,226           | \$37,104            | \$254,764                   | \$0           | \$2,737,872             |
| Gilpin      | \$0                    | \$0                         | \$241,250      | \$0                | \$23,722                     | \$0               | \$0                           | \$0                | \$0                 | \$0                         | \$0           | \$264,971               |
| Grand       | \$4,958                | \$381,497                   | \$1,050,236    | \$449,455          | \$977,848                    | \$453,622         | \$0                           | \$0                | \$0                 | \$97,501                    | \$0           | \$3,415,117             |
| Gunnison    | \$273,576              | \$128,012                   | \$471,288      | \$0                | \$479,962                    | \$0               | \$0                           | \$65,034           | \$0                 | \$309,759                   | \$0           | \$1,727,632             |
| Hinsdale    | \$0                    | \$0                         | \$36,226       | \$2,286            | \$103,926                    | \$18,262          | \$0                           | \$6,197            | \$0                 | \$23,443                    | \$0           | \$190,341               |
| Huerfano    | \$0                    | \$0                         | \$199,046      | \$804,855          | \$348,829                    | \$40,665          | \$0                           | \$6,950            | \$1,067             | \$17,588                    | \$0           | \$1,419,000             |
| Jackson     | \$0                    | \$0                         | \$0            | \$91,873           | \$0                          | \$0               | \$0                           | \$0                | \$0                 | \$11,552                    | \$0           | \$103,425               |
| Jefferson   | \$6,531,340            | \$6,779,806                 | \$24,235,504   | \$3,778,617        | \$7,961,837                  | \$0               | \$2,579,363                   | \$5,149,734        | \$11,895            | \$5,062                     | \$0           | \$53,254,540            |
| Kiowa       | \$0                    | \$0                         | \$23,065       | \$245,597          | \$0                          | \$50,954          | \$0                           | \$29,135           | \$0                 | \$1,462                     | \$0           | \$327,147               |
| Kit Carson  | \$0                    | \$0                         | \$95,564       | \$0                | \$23,290                     | \$0               | \$0                           | \$50,489           | \$0                 | \$2,282                     | \$0           | \$171,625               |
| Lake        | \$0                    | \$0                         | \$0            | \$199,996          | \$67,008                     | \$0               | \$0                           | \$0                | \$0                 | \$0                         | \$0           | \$267,004               |
| La Plata    | \$839,996              | \$14,823                    | \$2,339,677    | \$0                | \$38,103                     | \$99,454          | \$0                           | \$71,989           | \$0                 | \$434,383                   | \$0           | \$3,838,425             |
| Larimer     | \$0                    | \$266,869                   | \$3,535,102    | \$3,778,617        | \$531,611                    | \$415,613         | \$0                           | \$267,410          | \$404,353           | \$1,558,276                 | \$0           | \$10,757,851            |
| Las Animas  | \$0                    | \$7,987                     | \$23,065       | \$0                | \$0                          | \$0               | \$95,376                      | \$0                | \$0                 | \$104,091                   | \$0           | \$230,520               |
| Lincoln     | \$0                    | \$0                         | \$13,309       | \$0                | \$0                          | \$0               | \$0                           | \$5,011            | \$0                 | \$8,863                     | \$0           | \$27,183                |
| Logan       | \$0                    | \$0                         | \$170,930      | \$0                | \$0                          | \$0               | \$0                           | \$53,898           | \$0                 | \$117,882                   | \$0           | \$342,711               |
| Mesa        | \$413,787              | \$0                         | \$1,670,421    | \$141,179          | \$147,331                    | \$1,547,483       | \$0                           | \$69,637           | \$76,443            | \$2,573,020                 | \$0           | \$6,639,301             |
| Mineral     | \$0                    | \$0                         | \$17,626       | \$3,258            | \$974                        | \$0               | \$0                           | \$0                | \$0                 | \$30,094                    | \$0           | \$51,952                |

1995 Special District Property Tax Revenues by Type of District by County

|            | Metropolitan Districts | Park & Recreation Districts | Fire Districts | Hospital Districts | Water & Sanitation Districts | Library Districts | Other + Independent Districts | County * Municipal Districts | Natural Resources Districts | IGA Authority | Total Special Districts |
|------------|------------------------|-----------------------------|----------------|--------------------|------------------------------|-------------------|-------------------------------|------------------------------|-----------------------------|---------------|-------------------------|
| Moffat     | \$0                    | \$0                         | \$532,804      | \$0                | \$0                          | \$0               | \$0                           | \$0                          | \$503,050                   | \$0           | \$1,035,854             |
| Montezuma  | \$113,781              | \$132,309                   | \$655,004      | \$256,314          | \$63,613                     | \$103,747         | \$0                           | \$78,043                     | \$799,175                   | \$0           | \$2,201,986             |
| Montrose   | \$0                    | \$449,499                   | \$897,657      | \$0                | \$51,666                     | \$271,871         | \$0                           | \$53,141                     | \$402,165                   | \$0           | \$2,125,999             |
| Morgan     | \$0                    | \$0                         | \$286,704      | \$94,627           | \$231,373                    | \$196,880         | \$0                           | \$16,906                     | \$335,530                   | \$0           | \$1,162,020             |
| Otero      | \$0                    | \$0                         | \$161,135      | \$0                | \$1,927                      | \$0               | \$0                           | \$0                          | \$59,370                    | \$0           | \$222,432               |
| Ouray      | \$0                    | \$0                         | \$91,716       | \$0                | \$0                          | \$23,598          | \$0                           | \$22,660                     | \$104,022                   | \$0           | \$241,996               |
| Park       | \$29,421               | \$30,719                    | \$916,821      | \$0                | \$153,814                    | \$0               | \$201,630                     | \$0                          | \$15,757                    | \$0           | \$1,348,162             |
| Phillips   | \$0                    | \$0                         | \$41,923       | \$328,176          | \$0                          | \$0               | \$0                           | \$21,784                     | \$5,673                     | \$0           | \$397,556               |
| Pitkin     | \$20,048               | \$0                         | \$1,997,795    | \$1,416,170        | \$1,692,491                  | \$1,335,502       | \$0                           | \$83,490                     | \$374,050                   | \$0           | \$6,919,546             |
| Prowers    | \$0                    | \$0                         | \$28,691       | \$562,745          | \$20,570                     | \$0               | \$0                           | \$67,272                     | \$32,674                    | \$0           | \$711,951               |
| Pueblo     | \$1,025,281            | \$0                         | \$862,946      | \$0                | \$127,446                    | \$3,271,231       | \$0                           | \$16,562                     | \$545,545                   | \$0           | \$5,849,009             |
| Rio Blanco | \$0                    | \$1,040,634                 | \$313,869      | \$179,232          | \$67,680                     | \$113,149         | \$0                           | \$90,752                     | \$265,207                   | \$0           | \$2,070,522             |
| Rio Grande | \$0                    | \$0                         | \$288,336      | \$0                | \$8,780                      | \$113,531         | \$135,505                     | \$31,876                     | \$225,051                   | \$0           | \$803,078               |
| Routt      | \$70,723               | \$0                         | \$555,081      | \$15,237           | \$358,713                    | \$719,391         | \$0                           | \$53,031                     | \$737,548                   | \$0           | \$2,509,724             |
| Saguache   | \$0                    | \$599                       | \$132,832      | \$3,506            | \$349,454                    | \$0               | \$0                           | \$0                          | \$100,205                   | \$0           | \$586,596               |
| San Juan   | \$0                    | \$0                         | \$18,999       | \$0                | \$0                          | \$0               | \$0                           | \$0                          | \$5,593                     | \$0           | \$24,592                |
| San Miguel | \$3,296,328            | \$0                         | \$419,352      | \$378,966          | \$8,592                      | \$546,089         | \$0                           | \$91,452                     | \$118,661                   | \$0           | \$4,859,440             |
| Sedgwick   | \$0                    | \$0                         | \$36,112       | \$0                | \$0                          | \$0               | \$0                           | \$18,699                     | \$25,074                    | \$0           | \$79,886                |
| Summit     | \$1,770,211            | \$0                         | \$3,447,525    | \$62,279           | \$1,144,727                  | \$0               | \$0                           | \$0                          | \$284,990                   | \$0           | \$6,709,733             |
| Teller     | \$0                    | \$0                         | \$738,523      | \$36,916           | \$101,683                    | \$188,299         | \$0                           | \$0                          | \$6,822                     | \$0           | \$1,072,243             |
| Washington | \$0                    | \$0                         | \$113,266      | \$0                | \$3,343                      | \$0               | \$0                           | \$50,074                     | \$7,339                     | \$0           | \$174,022               |
| Weld       | \$339,765              | \$314,957                   | \$4,085,206    | \$0                | \$372,259                    | \$2,148,328       | \$228,325                     | \$0                          | \$220,248                   | \$2,020,039   | \$9,729,128             |
| Yuma       | \$0                    | \$0                         | \$110,212      | \$1,485,718        | \$0                          | \$0               | \$0                           | \$323,197                    | \$57,604                    | \$0           | \$1,976,732             |
| Colorado   | \$70,098,450           | \$22,487,863                | \$94,675,522   | \$13,567,998       | \$36,208,849                 | \$37,060,483      | \$13,469,830                  | \$17,756,845                 | \$4,116,124                 | \$18,813,805  | \$328,255,768           |

+ Other Independent Districts include Moffat Tunnel, Tunnel, Urban Drainage & Flood Control, Ambulance, Rail, Denver Metro Scientific & Cultural Facility, Scientific & Cultural Facility, Cherry Creek Basin, Regional Service Authority, RTD, University of Colorado Hospital Authority, Denver Metropolitan Baseball Stadium District

\* County Districts include Cemetery, Pest Control, Law Enforcement, County Public Improvement, County Local Improvement, County General Improvement, County Disposal, County Water & San, Special Taxing District Home Rule County

- Municipal Districts include Home Rule DDA, Statutory DDA, Home Rule URA, Statutory URA, Home Rule Municipapl Improvement, Statutory Municipal Improvement, Business Improvement

# Natural Resources Districts include Groundwater Management, Water Conservation & Conservancy, Soil Conservation, Irrigation, Drainage, Flood Control, Mine Drainage, Grand Junction Drainage

- IGA Authority includes Power Authority, Communication Authority, Public Highway Authority, Housing Authority, Airport Authority, 911 Authority, Water Authority

1995 Percent Special District Property Tax Revenues by Type of District by County

|             | Metropolitan Districts | Park & Recreation Districts | Fire Districts | Hospital Districts | Water & Sanitation Districts | Library Districts | Other + Independent Districts | County * Districts | Municipal - Districts | Natural Resources Districts | IGA Authority | Total Special Districts |
|-------------|------------------------|-----------------------------|----------------|--------------------|------------------------------|-------------------|-------------------------------|--------------------|-----------------------|-----------------------------|---------------|-------------------------|
| Adams       | 15.9%                  | 10.3%                       | 42.3%          | 0.0%               | 10.8%                        | 10.8%             | 8.3%                          | 0.0%               | .9%                   | .7%                         | 0.0%          | 100.0%                  |
| Alamosa     | 16.6%                  | 0.0%                        | 19.2%          | 0.0%               | 5.6%                         | 0.0%              | 22.8%                         | 1.6%               | 0.0%                  | 34.2%                       | 0.0%          | 100.0%                  |
| Arapahoe    | 27.9%                  | 11.6%                       | 23.2%          | 0.0%               | 13.8%                        | 11.1%             | 3.9%                          | 8.1%               | .4%                   | .0%                         | 0.0%          | 100.0%                  |
| Archuleta   | 4.8%                   | 0.0%                        | 17.8%          | 15.8%              | 51.0%                        | 7.0%              | 0.0%                          | 0.0%               | 0.0%                  | 3.6%                        | 0.0%          | 100.0%                  |
| Baca        | 0.0%                   | 22.4%                       | 1.0%           | 61.1%              | 0.0%                         | 0.0%              | 0.0%                          | 15.4%              | 0.0%                  | 0.0%                        | 0.0%          | 100.0%                  |
| Bent        | 0.0%                   | 0.0%                        | 27.7%          | 0.0%               | 0.0%                         | 14.0%             | 0.0%                          | 48.0%              | 0.0%                  | 10.3%                       | 0.0%          | 100.0%                  |
| Boulder     | 11.7%                  | .3%                         | 43.4%          | 0.0%               | 2.4%                         | 0.0%              | 12.2%                         | 0.0%               | 9.7%                  | 20.3%                       | 0.0%          | 100.0%                  |
| Chaffee     | 0.0%                   | 0.0%                        | 26.7%          | 18.8%              | 3.0%                         | 36.0%             | 0.0%                          | 0.0%               | 0.0%                  | 15.4%                       | 0.0%          | 100.0%                  |
| Cheyenne    | 0.0%                   | 1.8%                        | 44.4%          | 13.9%              | 10.1%                        | 0.0%              | 0.0%                          | 29.7%              | 0.0%                  | 0.0%                        | 0.0%          | 100.0%                  |
| Clear Creek | 6.6%                   | 28.7%                       | 16.4%          | 0.0%               | 25.6%                        | 0.0%              | 0.0%                          | 22.7%              | 0.0%                  | .0%                         | 0.0%          | 100.0%                  |
| Conejos     | 0.0%                   | 0.0%                        | 21.4%          | 29.9%              | 0.0%                         | 0.0%              | 0.0%                          | 8.4%               | 0.0%                  | 40.3%                       | 0.0%          | 100.0%                  |
| Costilla    | 42.4%                  | 0.0%                        | 26.4%          | 0.0%               | 3.0%                         | 0.0%              | 0.0%                          | 0.0%               | 0.0%                  | 28.2%                       | 0.0%          | 100.0%                  |
| Crowley     | 0.0%                   | 0.0%                        | 21.5%          | 0.0%               | 0.0%                         | 0.0%              | 0.0%                          | 0.0%               | 0.0%                  | 78.5%                       | 0.0%          | 100.0%                  |
| Custer      | 0.0%                   | 0.0%                        | 43.2%          | 32.7%              | 5.8%                         | 12.4%             | 0.0%                          | 0.0%               | 0.0%                  | 5.9%                        | 0.0%          | 100.0%                  |
| Delta       | 9.9%                   | 3.3%                        | 28.4%          | 29.7%              | .0%                          | 11.7%             | 0.0%                          | 5.9%               | 0.0%                  | 11.0%                       | 0.0%          | 100.0%                  |
| Denver      | 46.9%                  | .0%                         | .2%            | 0.0%               | 3.5%                         | 0.0%              | 40.1%                         | 0.0%               | 9.3%                  | 0.0%                        | 0.0%          | 100.0%                  |
| Dolores     | 0.0%                   | 7.6%                        | 49.6%          | 0.0%               | 0.0%                         | 0.0%              | 0.0%                          | 17.7%              | 0.0%                  | 25.0%                       | 0.0%          | 100.0%                  |
| Douglas     | 47.1%                  | 1.4%                        | 19.0%          | 0.0%               | 9.5%                         | 8.7%              | 2.4%                          | 11.9%              | .0%                   | .0%                         | 0.0%          | 100.0%                  |
| Eagle       | 58.9%                  | 8.1%                        | 5.1%           | 5.3%               | 9.3%                         | 8.8%              | 1.8%                          | .4%                | 0.0%                  | 2.2%                        | 0.0%          | 100.0%                  |
| Elbert      | 0.0%                   | 6.1%                        | 92.8%          | 0.0%               | .6%                          | 0.0%              | 0.0%                          | 0.0%               | 0.0%                  | .5%                         | 0.0%          | 100.0%                  |
| El Paso     | 6.3%                   | 0.0%                        | 14.1%          | 0.0%               | 10.4%                        | 50.7%             | 0.0%                          | 2.8%               | 4.9%                  | 10.7%                       | 0.0%          | 100.0%                  |
| Fremont     | 0.0%                   | 16.4%                       | 59.8%          | .4%                | 13.1%                        | 2.2%              | 0.0%                          | 0.0%               | 0.0%                  | 8.1%                        | 0.0%          | 100.0%                  |
| Garfield    | 7.2%                   | 5.3%                        | 49.0%          | 26.1%              | 1.3%                         | 0.0%              | 0.0%                          | .4%                | 1.4%                  | 9.3%                        | 0.0%          | 100.0%                  |
| Gilpin      | 0.0%                   | 0.0%                        | 91.0%          | 0.0%               | 9.0%                         | 0.0%              | 0.0%                          | 0.0%               | 0.0%                  | 0.0%                        | 0.0%          | 100.0%                  |
| Grand       | .1%                    | 11.2%                       | 30.8%          | 13.2%              | 28.6%                        | 13.3%             | 0.0%                          | 0.0%               | 0.0%                  | 2.9%                        | 0.0%          | 100.0%                  |
| Gunnison    | 15.8%                  | 7.4%                        | 27.3%          | 0.0%               | 27.8%                        | 0.0%              | 0.0%                          | 3.8%               | 0.0%                  | 17.9%                       | 0.0%          | 100.0%                  |
| Hinsdale    | 0.0%                   | 0.0%                        | 19.0%          | 1.2%               | 54.6%                        | 9.6%              | 0.0%                          | 3.3%               | 0.0%                  | 12.3%                       | 0.0%          | 100.0%                  |
| Huerfano    | 0.0%                   | 0.0%                        | 14.0%          | 56.7%              | 24.6%                        | 2.9%              | 0.0%                          | .5%                | .1%                   | 1.2%                        | 0.0%          | 100.0%                  |
| Jackson     | 0.0%                   | 0.0%                        | 0.0%           | 88.8%              | 0.0%                         | 0.0%              | 0.0%                          | 0.0%               | 0.0%                  | 11.2%                       | 0.0%          | 100.0%                  |
| Jefferson   | 12.3%                  | 12.7%                       | 45.5%          | 0.0%               | 15.0%                        | 0.0%              | 4.8%                          | 9.7%               | .0%                   | .0%                         | 0.0%          | 100.0%                  |
| Kitowa      | 0.0%                   | 0.0%                        | 0.0%           | 75.1%              | 0.0%                         | 15.6%             | 0.0%                          | 8.9%               | 0.0%                  | .4%                         | 0.0%          | 100.0%                  |
| Kit Carson  | 0.0%                   | 0.0%                        | 55.7%          | 0.0%               | 13.6%                        | 0.0%              | 0.0%                          | 29.4%              | 0.0%                  | 1.3%                        | 0.0%          | 100.0%                  |
| Lake        | 0.0%                   | 0.0%                        | 0.0%           | 74.9%              | 25.1%                        | 0.0%              | 0.0%                          | 0.0%               | 0.0%                  | 0.0%                        | 0.0%          | 100.0%                  |
| La Plata    | 21.9%                  | .4%                         | 61.0%          | 0.0%               | 1.0%                         | 2.6%              | 0.0%                          | 1.9%               | 0.0%                  | 11.3%                       | 0.0%          | 100.0%                  |
| Larimer     | 0.0%                   | 2.5%                        | 32.9%          | 35.1%              | 4.9%                         | 3.9%              | 0.0%                          | 2.5%               | 3.8%                  | 14.5%                       | 0.0%          | 100.0%                  |
| Las Animas  | 0.0%                   | 3.5%                        | 10.0%          | 0.0%               | 0.0%                         | 0.0%              | 41.4%                         | 0.0%               | 0.0%                  | 45.2%                       | 0.0%          | 100.0%                  |
| Lincoln     | 0.0%                   | 0.0%                        | 49.0%          | 0.0%               | 0.0%                         | 0.0%              | 0.0%                          | 18.4%              | 0.0%                  | 32.6%                       | 0.0%          | 100.0%                  |
| Logan       | 0.0%                   | 0.0%                        | 49.9%          | 0.0%               | 0.0%                         | 0.0%              | 0.0%                          | 15.7%              | 0.0%                  | 34.4%                       | 0.0%          | 100.0%                  |
| Mesa        | 6.2%                   | 0.0%                        | 25.2%          | 2.1%               | 2.2%                         | 23.3%             | 0.0%                          | 1.0%               | 1.2%                  | 38.8%                       | 0.0%          | 100.0%                  |
| Mineral     | 0.0%                   | 0.0%                        | 33.9%          | 6.3%               | 1.9%                         | 0.0%              | 0.0%                          | 0.0%               | 0.0%                  | 57.9%                       | 0.0%          | 100.0%                  |

1995 Percent Special District Property Tax Revenues by Type of District by County

|            | Metropolitan Districts | Park & Recreation Districts | Fire Districts | Hospital Districts | Water & Sanitation Districts | Library Districts | Other + Independent Districts | County * Municipal ~ Districts | Natural Resources Districts | IGA ^ Authority | Total Special Districts |
|------------|------------------------|-----------------------------|----------------|--------------------|------------------------------|-------------------|-------------------------------|--------------------------------|-----------------------------|-----------------|-------------------------|
| Moffat     | 0.0%                   | 0.0%                        | 51.4%          | 0.0%               | 0.0%                         | 0.0%              | 0.0%                          | 0.0%                           | 48.6%                       | 0.0%            | 100.0%                  |
| Montezuma  | 5.2%                   | 6.0%                        | 29.7%          | 11.6%              | 2.9%                         | 4.7%              | 0.0%                          | 3.5%                           | 36.3%                       | 0.0%            | 100.0%                  |
| Montrose   | 0.0%                   | 21.1%                       | 42.2%          | 0.0%               | 2.4%                         | 12.8%             | 0.0%                          | 2.5%                           | 18.9%                       | 0.0%            | 100.0%                  |
| Morgan     | 0.0%                   | 0.0%                        | 24.7%          | 8.1%               | 19.9%                        | 16.9%             | 0.0%                          | 1.5%                           | 28.9%                       | 0.0%            | 100.0%                  |
| Otero      | 0.0%                   | 0.0%                        | 72.4%          | 0.0%               | .9%                          | 0.0%              | 0.0%                          | 0.0%                           | 26.7%                       | 0.0%            | 100.0%                  |
| Ouray      | 0.0%                   | 0.0%                        | 37.9%          | 0.0%               | 0.0%                         | 9.8%              | 0.0%                          | 9.4%                           | 43.0%                       | 0.0%            | 100.0%                  |
| Park       | 2.2%                   | 2.3%                        | 68.0%          | 0.0%               | 11.4%                        | 0.0%              | 15.0%                         | 0.0%                           | 1.2%                        | 0.0%            | 100.0%                  |
| Phillips   | 0.0%                   | 0.0%                        | 10.5%          | 82.5%              | 0.0%                         | 0.0%              | 0.0%                          | 5.5%                           | 1.4%                        | 0.0%            | 100.0%                  |
| Pitkin     | .3%                    | 0.0%                        | 28.9%          | 20.5%              | 24.5%                        | 19.3%             | 0.0%                          | 1.2%                           | 5.4%                        | 0.0%            | 100.0%                  |
| Prowers    | 0.0%                   | 0.0%                        | 4.0%           | 79.0%              | 2.9%                         | 0.0%              | 0.0%                          | 9.4%                           | 4.6%                        | 0.0%            | 100.0%                  |
| Pueblo     | 17.5%                  | 0.0%                        | 14.8%          | 0.0%               | 2.2%                         | 55.9%             | 0.0%                          | .3%                            | 9.3%                        | 0.0%            | 100.0%                  |
| Rio Blanco | 0.0%                   | 50.3%                       | 15.2%          | 8.7%               | 3.3%                         | 5.5%              | 0.0%                          | 4.4%                           | 12.8%                       | 0.0%            | 100.0%                  |
| Rio Grande | 0.0%                   | 0.0%                        | 35.9%          | 0.0%               | 1.1%                         | 14.1%             | 16.9%                         | 4.0%                           | 28.0%                       | 0.0%            | 100.0%                  |
| Routt      | 2.8%                   | 0.0%                        | 22.1%          | .6%                | 14.3%                        | 28.7%             | 0.0%                          | 2.1%                           | 29.4%                       | 0.0%            | 100.0%                  |
| Saguache   | 0.0%                   | .1%                         | 22.6%          | .6%                | 59.6%                        | 0.0%              | 0.0%                          | 0.0%                           | 17.1%                       | 0.0%            | 100.0%                  |
| San Juan   | 0.0%                   | 0.0%                        | 77.3%          | 0.0%               | 0.0%                         | 0.0%              | 0.0%                          | 0.0%                           | 22.7%                       | 0.0%            | 100.0%                  |
| San Miguel | 67.8%                  | 0.0%                        | 8.6%           | 7.8%               | .2%                          | 11.2%             | 0.0%                          | 1.9%                           | 2.4%                        | 0.0%            | 100.0%                  |
| Sedgwick   | 0.0%                   | 0.0%                        | 45.2%          | 0.0%               | 0.0%                         | 0.0%              | 0.0%                          | 23.4%                          | 31.4%                       | 0.0%            | 100.0%                  |
| Summit     | 26.4%                  | 0.0%                        | 51.4%          | .9%                | 17.1%                        | 0.0%              | 0.0%                          | 0.0%                           | 4.2%                        | 0.0%            | 100.0%                  |
| Teller     | 0.0%                   | 0.0%                        | 68.9%          | 3.4%               | 9.5%                         | 17.6%             | 0.0%                          | 0.0%                           | .6%                         | 0.0%            | 100.0%                  |
| Washington | 0.0%                   | 0.0%                        | 65.1%          | 0.0%               | 1.9%                         | 0.0%              | 0.0%                          | 28.8%                          | 4.2%                        | 0.0%            | 100.0%                  |
| Weld       | 3.5%                   | 3.2%                        | 42.0%          | 0.0%               | 3.8%                         | 22.1%             | 2.3%                          | 0.0%                           | 20.8%                       | 0.0%            | 100.0%                  |
| Yuma       | 0.0%                   | 0.0%                        | 5.6%           | 75.2%              | 0.0%                         | 0.0%              | 0.0%                          | 16.4%                          | 2.9%                        | 0.0%            | 100.0%                  |
| Colorado   | 21.4%                  | 6.9%                        | 28.8%          | 4.1%               | 11.0%                        | 11.3%             | 4.1%                          | 5.4%                           | 5.7%                        | 0.0%            | 100.0%                  |

+ Other Independent Districts include Moffat Tunnel, Tunnel, Urban Drainage & Flood Control, Ambulance, Rail, Denver Metro Scientific & Cultural Facility, Scientific & Cultural Facility, Cherry Creek Basin, Regional Service Authority, RTD, University of Colorado Hospital Authority, Denver Metropolitan Baseball Stadium District

\* County Districts include Cemetery, Pest Control, Law Enforcement, County Public Improvement, County Local Improvement, County General Improvement, County Disposal, County Water & San, Special Taxing District Home Rule County

~ Municipal Districts include Home Rule DDA, Statutory DDA, Home Rule URA, Statutory URA, Home Rule Municipapl Improvement, Statutory Municipal Improvement, Business Improvement

# Natural Resources Districts include Groundwater Management, Water Conservation & Conservancy, Soil Conservation, Irrigation, Drainage, Flood Control, Mine Drainage, Grand Junction Drainage

^ IGA Authority includes Power Authority, Communication Authority, Public Highway Authority, Housing Authority, Airport Authority, 911 Authority, Water Authority

