

# STATE OF COLORADO



**1991**

## TWENTY-FIRST ANNUAL REPORT

**TO THE  
GOVERNOR AND THE LEGISLATURE**

Department of Local Affairs

Division of Property Taxation



Roy Romer  
Governor

Colorado Department of Local Affairs  
**DIVISION OF PROPERTY TAXATION**  
Mary E. Huddleston  
Property Tax Administrator

April 15, 1992

The Honorable Roy Romer  
Governor of Colorado  
and  
The General Assembly of the  
State of Colorado

Governor Romer and Members of the General Assembly:

We are submitting the Twenty-first Annual Report. In addition to providing listings of assessed values in the counties and property tax revenues of the local taxing jurisdictions, the report contains statistical and summary information.

The Property Tax Administrator submits this in compliance with 39-2-119, C.R.S., as amended.

Respectfully submitted,

Mary E. Huddleston  
Property Tax Administrator

MEH:1k



## TABLE OF CONTENTS

|  | PAGE |
|--|------|
| <b>I. STATE AND COUNTY ADMINISTRATION</b>                          |      |
| State Agencies . . . . .   | 3    |
| County Assessors . . . . .   | 4    |
| <b>II. ADMINISTRATION</b>  |      |
| Colorado Property Taxes . . . . .                                  | 6    |
| Overview . . . . .   | 6    |
| Residential Assessment Rate . . . . .                              | 6    |
| Taxing Entities . . . . .  | 8    |
| State Board of Equalization . . . . .                              | 8    |
| Membership . . . . .   | 8    |
| Duties and Responsibilities . . . . .                              | 9    |
| 1991 Enforcement and Repayment Actions . . . . .                   | 9    |
| 1991 Enforcement Actions . . . . .                                 | 9    |
| 1991 Repayment Actions for 1990 Orders . . . . .                   | 9    |
| 1990 Enforcement and Repayment Actions . . . . .                   | 10   |
| 1990 Enforcement Actions . . . . .                                 | 10   |
| 1990 Repayment Actions for 1989 Orders . . . . .                   | 10   |
| Division of Property Taxation . . . . .                            | 11   |
| 1991 Property Tax Legislation . . . . .                            | 14   |
| State Board of Equalization Court Case Abstracts . . . . .         | 21   |
| <b>III. ASSESSED VALUATION ABSTRACT DATA</b>                       |      |
| Abstract for Years 1870 to 1991 . . . . .                          | 28   |
| Abstract Data by Class of Property . . . . .                       | 30   |
| Abstract Data for Type of Property . . . . .                       | 31   |
| <b>IV. REVENUE DERIVED FROM PROPERTY TAX</b>                       |      |
| By Years 1930 through 1991 . . . . .                               | 34   |
| Revenue Analysis for 1991 . . . . .                                | 35   |
| Distribution of Revenue . . . . .                                  | 36   |
| <b>V. PUBLIC UTILITIES ASSESSED BY STATE</b>                       |      |
| Assessed Valuation Comparison by County 1990 to 1991 . . . . .     | 38   |
| Assessed Valuation Comparison by Company 1990 to 1991 . . . . .    | 40   |
| Summary of Utility Valuations 1991 . . . . .                       | 50   |
| <b>VI. TAXABLE REAL AND PERSONAL PROPERTY ASSESSED BY COUNTIES</b> |      |
| Vacant Land . . . . .  | 56   |
| Residential . . . . .  | 68   |
| Commercial . . . . .   | 84   |
| Industrial . . . . .   | 102  |
| Agricultural . . . . .   | 110  |
| Natural Resources . . . . .  | 126  |
| Producing Mines . . . . .  | 136  |
| Oil and Gas . . . . .  | 139  |
| State Assessed . . . . .   | 146  |
| County Valuation by Classes 1990 to 1991 . . . . .                 | 148  |
| Cities & Towns Assessed Valuation by Class 1991 . . . . .          | 152  |
| School Districts Assessed Valuation by Class by County . . . . .   | 170  |
| School Districts Total Assessed Valuation by Class . . . . .       | 184  |

|              |   |                          |                         |
|--------------|---|--------------------------|-------------------------|
| <b>VII.</b>  | <b>EXEMPT REAL AND PERSONAL PROPERTY BY CLASS AND COUNTY</b>                                      |                          |                         |
|              | Exempt Property . . . . .   | 192                      |                         |
|              | Exempt by County by Classification 1990 to 1991 . . . . .   | 210                      |                         |
| <b>VIII.</b> | <b>SUMMARIES OF ASSESSMENTS FOR ALL PROPERTIES</b>  |                          |                         |
|              | Summary of Taxable & Exempt Property Valuations 1990. . . . .                                     | 216                      |                         |
|              | Summary of Taxable & Exempt Property Valuations 1991. . . . .                                     | 218                      |                         |
| <b>IX.</b>   | <b>LOCAL GOVERNMENT CORPORATIONS</b>  |                          |                         |
|              | Municipal Governments . . . . .   | 222                      |                         |
|              | Local Improvement and Service Districts . . . . .   | 224                      |                         |
| <b>X.</b>    | <b>CERTIFICATION OF LEVIES AND REVENUES BY COUNTY</b>   |                          |                         |
|              | Adams. . . . . 248  | Fremont. . . . . 384     | Montrose. . . . . 504   |
|              | Alamosa. . . . . 260  | Garfield . . . . . 390   | Morgan. . . . . 510     |
|              | Arapahoe . . . . . 266  | Gilpin . . . . . 396     | Otero . . . . . 516     |
|              | Archuleta. . . . . 282  | Grand. . . . . 400       | Ouray . . . . . 520     |
|              | Baca . . . . . 286  | Gunnison . . . . . 406   | Park. . . . . 524       |
|              | Bent . . . . . 292  | Hinsdale . . . . . 412   | Phillips. . . . . 528   |
|              | Boulder. . . . . 296  | Huerfano . . . . . 416   | Pitkin. . . . . 532     |
|              | Chaffee. . . . . 306  | Jackson. . . . . 420     | Prowers . . . . . 538   |
|              | Cheyenne . . . . . 310  | Jefferson. . . . . 424   | Pueblo. . . . . 544     |
|              | Clear Creek. . . . . 314  | Kiowa. . . . . 438       | Rio Blanco. . . . . 550 |
|              | Conejos. . . . . 318  | Kit Carson . . . . . 442 | Rio Grande. . . . . 556 |
|              | Costilla . . . . . 324  | Lake . . . . . 448       | Routt . . . . . 560     |
|              | Crowley. . . . . 328  | La Plata . . . . . 452   | Saguache. . . . . 566   |
|              | Custer . . . . . 332  | Larimer. . . . . 458     | San Juan. . . . . 572   |
|              | Delta. . . . . 336  | Las Animas . . . . . 468 | San Miguel. . . . . 574 |
|              | Denver . . . . . 342  | Lincoln. . . . . 472     | Sedgwick. . . . . 580   |
|              | Dolores. . . . . 348  | Logan. . . . . 476       | Summit. . . . . 586     |
|              | Douglas. . . . . 352  | Mesa . . . . . 482       | Teller. . . . . 592     |
|              | Eagle. . . . . 362  | Mineral. . . . . 490     | Washington. . . . . 596 |
|              | Elbert . . . . . 370  | Moffat . . . . . 494     | Weld. . . . . 602       |
|              | El Paso. . . . . 374  | Montezuma. . . . . 498   | Yuma. . . . . 614       |
| <b>XI.</b>   | <b>REVENUE AND LEVY</b>   |                          |                         |
|              | Revenue for All Purposes . . . . .  | 620                      |                         |
|              | Total Revenue and Average Mill Levy by County . . . . .   | 624                      |                         |
|              | Total Valuation of School Districts . . . . .   | 626                      |                         |
|              | Total Valuation of Municipalities . . . . .   | 634                      |                         |
|              | Petition for Abatement and Refund . . . . .   | 644                      |                         |
| <b>XII.</b>  | <b>REVENUES BY TAXING CLASSIFICATION</b>  |                          |                         |
|              | 1991 Property Tax Revenues by Taxing Classification . . . . .                                     | 648                      |                         |
|              | 1991 Percent of Property Tax Revenues by Taxing<br>Classification. . . . .                        | 650                      |                         |
|              | 1991 County Property Tax Revenue by Type of Expenditure . . . . .                                 | 652                      |                         |
|              | 1991 Percent County Property Tax by Type of Expenditure . . . . .                                 | 654                      |                         |
|              | 1991 County Property Tax Mill Levy by Type of Expenditure . . . . .                               | 656                      |                         |
|              | 1991 Special District Property Tax Revenues by Type of<br>District by County. . . . .             | 658                      |                         |
|              | 1991 Percent of Special District Property Tax Revenues<br>by Type of District by County . . . . . | 660                      |                         |



**Section I**  
**State and County**  
**Administration**

**STATE AND COUNTY ADMINISTRATION  
STATE AGENCIES  
1991**

**DEPARTMENT OF LOCAL AFFAIRS**

Larry Kallenberger  
Executive Director

**DIVISION OF PROPERTY TAXATION**

Mary E. Huddleston  
Property Tax Administrator

**DIVISION OF LOCAL GOVERNMENT**

Hal Knott  
Director

**ADVISORY COMMITTEE TO THE  
PROPERTY TAX ADMINISTRATOR**

Rich Levensgood, Chairman  
Don Bain  
Ernest "Ted" Shonts  
Clementine W. Pigford  
Maclovio Martinez

**STATE BOARD OF EQUALIZATION**

Donald E. Eberle, Chairman  
Lyle Kyle, Vice-Chairman, Designee of Ted Strickland, President of the Senate  
Dan Williams, Designee of Charles E. Berry, Speaker of the House  
Meg Porfido, Designee of Governor Roy Romer  
Larry Kallenberger, Member

COUNTY ASSESSORS

| County Number | County      | County Seat               | Assessor             | County |            | County Seat             | Assessor                    |
|---------------|-------------|---------------------------|----------------------|--------|------------|-------------------------|-----------------------------|
|               |             |                           |                      | Number | County     |                         |                             |
| 1             | Adams       | Brighton 80601            | Pat Reale            | 31     | Kiowa      | Eads 81036              | Jimmy Bendorf               |
| 2             | Alamosa     | Alamosa 81101             | Dorothy M. Yeater    | 32     | Kit Carson | Burlington 80807        | Juanita Davis               |
| 3             | Arapahoe    | Littleton 80166           | James Reeves         | 33     | Lake       | Leadville 80461         | Sandra L. Field             |
| 4             | Archuleta   | Pagosa Springs 81147      | David L. Wilson      | 34     | La Plata   | Durango 81301           | Craig Larson                |
| 5             | Baca        | Springfield 81073         | Roscoe Hargrove      | 35     | Larimer    | Fort Collins 80522      | Steve Miller                |
| 6             | Bent        | Las Animas 81054          | Kitty Ann Long       | 36     | Las Animas | Trinidad 81082          | Dan Espinoza                |
| 7             | Boulder     | Boulder 80306             | Terry Phillips       | 37     | Lincoln    | Hugo 80821              | Estelle Thaller             |
| 8             | Chaffee     | Salida 81201              | Joann C. Boyd        | 38     | Logan      | Sterling 80751          | Jane Budin                  |
| 9             | Cheyenne    | Cheyenne Wells 80810      | Allen D. Peterson    | 39     | Mesa       | Grand Junction 81501    | James Farley                |
| 10            | Clear Creek | Georgetown 80444          | Diane Settle         | 40     | Mineral    | Creede 81130            | Robert Louth                |
| 11            | Conejos     | Conejos 81129             | David A. Martinez    | 41     | Moffat     | Craig 81625             | Dennis Shanahan             |
| 12            | Costilla    | San Luis 81152            | Maclovio C. Martinez | 42     | Montezuma  | Cortez 81321            | Robert Cruzan               |
| 13            | Crowley     | Ordway 81063              | Warren H. Davis      | 43     | Montrose   | Montrose 81401          | Larry Pierce                |
| 14            | Custer      | Westcliffe 81252          | J. D. Henrich        | 44     | Morgan     | Fort Morgan 80701       | Robert L. Woodbridge        |
| 15            | Delta       | Delta 81416               | Donna Ferganchick    | 45     | Otero      | La Junta 81050          | Marian Barnes               |
| 16            | Denver      | Denver 80202              | Larry Patterson      | 46     | Ouray      | Ouray 81427             | Donna L. French             |
| 17            | Dolores     | Dove Creek 81324          | Pat Huskey           | 47     | Park       | Fairplay 80440          | Dave Wissel                 |
| 18            | Douglas     | Castle Rock 80104         | Ginger Chase         | 48     | Phillips   | Holyoke 80734           | Mary Belle Rafert           |
| 19            | Eagle       | Eagle 81631               | Cheryl J. Baker      | 49     | Pitkin     | Aspen 81611             | Tom Isaac                   |
| 20            | Elbert      | Kiowa 80117               | Karen Hart           | 50     | Prowers    | Lamar 81052             | Andy Wyatt                  |
| 21            | El Paso     | Colorado springs 80903    | Ted Shonts           | 51     | Pueblo     | Pueblo 81003            | Victor E. Plutt             |
| 22            | Fremont     | Canon City 81212          | Jim Deatherage       | 52     | Rio Blanco | Meeker 81641            | Renee T. Neilson            |
| 23            | Garfield    | Glenwood Springs 81601    | Ken Call             | 53     | Rio Grande | Del Norte 81132         | Robert A. Davie             |
| 24            | Gilpin      | Central City 80427        | Glenda J. Allen      | 54     | Routt      | Steamboat Springs 80477 | Megan Richard               |
| 25            | Grand       | Hot Sulphur Springs 80451 | Nancy Dakan Anders   | 55     | Saguache   | Saguache 81149          | Jacqueline C. Lujan-Bircher |
| 26            | Gunnison    | Gunnison 81230            | Judy Smith           | 56     | San Juan   | Silverton 81433         | Judith K. Zimmerman         |
| 27            | Hinsdale    | Lake City 81235           | Amy B. Wilcox        | 57     | San Miguel | Telluride 81435         | Peggy Kanter                |
| 28            | Huerfano    | Walsenburg 81089          | Virginia Aragon      | 58     | Sedgwick   | Julesburg 80737         | Donna Carter                |
| 29            | Jackson     | Walden 80480              | Jean Maxwell         | 59     | Summit     | Breckenridge 80424      | Janeen Taylor               |
| 30            | Jefferson   | Golden 80491              | Judy Pettit          | 60     | Teller     | Cripple Creek 80813     | Reta Bowman                 |
|               |             |                           |                      | 61     | Washington | Akron 80720             | Larry Griese                |
|               |             |                           |                      | 62     | Weld       | Greeley 80631           | Warren Lasell               |
|               |             |                           |                      | 63     | Yuma       | Wray 80758              | Roberta Helling             |

**Section II**  
**Administration**

# COLORADO PROPERTY TAXES

## OVERVIEW

The Colorado property tax system provides revenue exclusively for local government services. The state does not impose a levy, although by Constitution it could do so. The largest share of property tax revenue (57.9%) goes to support the state's public schools. County governments claim the next largest share (20.2%), followed by special districts (11.6%), municipal governments (5.0%), and the City and County of Denver (5.3%).

The authority for property taxation is both constitutional and statutory. Article X of the Colorado Constitution provides that all property is taxable unless declared exempt by the Constitution; and that actual value of taxable property shall be determined under the general laws to secure just and equalized valuations. The specific statutes pertaining to property taxation are found in Title 39, Articles 1 through 13, Colorado Revised Statutes.

Under the general laws of Colorado, county assessors are required to value all taxable property within their territorial jurisdictions. The State Board of Equalization has supervision over the administration of all laws concerning the valuation and assessment of taxable property and the levying of property taxes. The Division of Property Taxation, under the leadership of the Property Tax Administrator, coordinates and administers the implementation of property tax law throughout the sixty-three counties.

## RESIDENTIAL ASSESSMENT RATE

As part of an effort to head off a tax shift to residential improved property, a 1982 amendment to the Colorado Constitution provides for an adjustment in the residential assessment rate. The General Assembly is

required to adjust the rate when the proportion of statewide residential value changes due to a change in the level of value in a year of general reappraisal. All other taxable property is valued for assessment at 29 percent of its actual value, except producing mines and oil and gas leaseholds and lands.

In 1987, the General Assembly acted on reappraisal assessed value projections for the 1985 level of value and reduced the residential assessment rate from 21 percent to 18 percent of actual value.

In 1988 the General Assembly acted on actual 1987 valuations and further reduced the residential assessment rate from 18 percent to 16 percent of actual value.

In 1989 the General Assembly acted on reappraisal assessed value estimates developed by the Division of Property Taxation for the 1988 level of value and reduced the residential assessment rate from 16 percent to 15 percent. Actual assessed values reported by the counties later in 1989 substantiated the 15 percent residential assessment rate for 1989 and 1990.

In 1991 the General Assembly acted on reappraisal assessed value estimates developed by the Division of Property Taxation for the 1990 level of value and reduced the residential assessment rate from 15 percent to 14.34 percent. Actual assessed values reported by the counties later in 1991, and other reliable and relevant information considered by the State Board of Equalization, substantiated the estimated residential assessment rate of 14.34 percent for 1991 and 1992.

During the 1991 First Extraordinary Session, the Legislature enacted and the Governor signed two property tax bills. HBS 91-1036 changed the date of the State

Board of Equalization's (state board) decision regarding the residential rate, in odd-numbered years, from September 20 to October 7. HBS 91-1041 increased the state board's authority to review issues other than the annual abstracts of assessment in determining whether the residential assessment rate should be changed from the 14.34 percent projected for 1991-1992.

The scope of this additional authority included, but was not limited to, review of the recommendations of the annual assessment auditor regarding subclasses of property which did not conform to statistical requirements established by the state board.

Table 1 indicates the percentage changes in the assessed values of each property class between the 1990 and 1991 property tax years.

**Table 1**

| <u>Class</u>      | <u>Percent Change 1990-1991</u> |
|-------------------|---------------------------------|
| Vacant Land       | -10.7%                          |
| Residential       | -3.8%                           |
| Commercial        | -4.5%                           |
| Industrial        | +7.5%                           |
| Agricultural      | +2.4%                           |
| Natural Resources | -2.4%                           |
| Producing Mines   | -27.7%                          |
| Oil & Gas         | +14.8%                          |
| State Assessed    | <u>+1.3%</u>                    |
| Total             | -2.7%                           |

Vacant land declined 10.7 percent primarily due to modification of present worth discounting procedures and extension of the procedures to non-subdivided vacant land. Residential decreased 3.8 percent due to reduction of the residential assessment rate from 15 percent to 14.34 percent. Commercial declined 4.5 percent due to market forces. Industrial increased 7.5 percent due to reclassification of property in Grand County from the producing mines class to the industrial class and due to new construction. Agricultural increased 2.4 percent due to higher ten year average commodity prices. Natural resources declined 2.4 percent due to market forces. Producing mines declined 27.7 percent due to Grand County's reclassification of property mentioned above. Oil and gas increased 14.8 percent due to increased production and higher prices prior to Operation Desert Storm. State assessed increased 1.3 percent due to the application of a larger equalization factor for the new level of value.

In 1988 the General Assembly enacted SB 88-184, which requires the Property Tax Administrator to perform a documented residential assessment rate study for each change in level of value. The last change in level of value occurred in 1991.

Three steps are required to perform this study. First, new target percentages were established for residential real property and all other property. These target percentages were based on the 1989 target percentages of 44.51% and 55.49% for residential real property and all other property respectively. To the assessed values which these percentages represent were added 1989 and 1990 net new construction and the net change in production volumes of natural resources, producing mines, and oil and gas properties between 1988 and 1990. Once

these values had been added to residential real or all other property, as appropriate, new target percentages were calculated. The 1991 target percentages were 44.57 percent and 55.43 percent for residential real property and all other property respectively.

Second, 1991 assessed values were estimated using market sales data collected from 1989 and the first half of 1990. For certain classes of property, market sales were unavailable, so other estimation techniques were used. Once total assessed value had been estimated for residential real property, the actual value for this class was calculated by dividing the assessed value by the then current residential assessment rate of 15 percent.

Third, a proportion problem was created whereby 1991 residential real property's estimated actual value, multiplied by an unknown residential assessment rate, divided by all other estimated assessed value was set equal to 44.57 percent divided by 55.43 percent. Solving for the unknown residential real property assessment rate yielded an estimated residential assessment rate of .1434 or 14.34 percent.

## TAXING ENTITIES

Because of provisions in the state school finance act, those school districts with greater assessed value per pupil receive less state aid. The local property tax burden in those districts increases to fill the gap.

In 1991 the General Assembly passed a school finance act that essentially left unchanged the level of state aid to schools. However, the statewide contribution percentage of total K-12 operating revenue in 1991 was 52.8 percent. This represents an increase of approximately 10.7 percent

over the 1990 contribution percentage of 47.7 percent. Thus in 1990 the General Assembly continued their effort to stabilize the tax burden shift associated with school finance by increasing the state's contribution to K-12 educational programs.

Table 2 indicates the percentage changes in property tax revenue by taxing entity type between 1990 and 1991 levies.

**Table 2**

| <u>Taxing Entity</u>    | <u>% Change 1990-1991</u> |
|-------------------------|---------------------------|
| School Districts K-12   | - .5%                     |
| Junior Colleges         | no change                 |
| City & County of Denver | + .8%                     |
| Counties                | - .1%                     |
| Special Districts       | + .1%                     |
| Municipalities          | - .2%                     |
| All Entities            | + .1%                     |

## STATE BOARD OF EQUALIZATION

### Membership

The State Board of Equalization (state board) consists of the Governor or his designee, the President of the Senate or his designee, the Speaker of the House of Representatives or his designee, and two members appointed by the Governor with consent of the Senate. Each appointed member must be a qualified appraiser, a former assessor, or a person who has knowledge and experience in property taxation. In 1991, state board members included Donald C. Eberle, Chairman and appointee of Governor Roy Romer; Lyle C. Kyle, Vice-Chairman and designee of Senate President Ted L. Strickland; Charles E. Berry, Speaker of the House of Representatives later replaced by his designee Dan Williams; Kenneth L. Salazar, designee of Governor Roy Romer later

replaced as designee by Meg Porfido; and Larry Kallenberger, appointee of Governor Roy Romer.

### **Duties and Responsibilities**

The state board has various duties concerning the administration of property tax laws and equalization of the value of classes and subclasses of taxable property. Duties of the state board are found primarily in Article X, Sections 2 and 15 of the Colorado Constitution and in Title 39, Article 9, Colorado Revised Statutes.

Among its duties, the state board reviews the findings and conclusions of the annual study and orders reappraisals in counties found not in compliance. The annual study was initiated by the 1982 amendment to the constitution, and is conducted by the Director of Research, Legislative Council [39-1-104(16), C.R.S.] The study and the resulting orders of reappraisal are the primary means of achieving statewide equalization. The state board also reviews county Abstracts of Assessment, decisions of county boards of equalization, and the policies and recommendations of the Property Tax Administrator.

### **1991 Enforcement and Repayment Actions**

On October 7-10, 1991, the state board met in the Legislative Legal Services Building, to review the findings and conclusions of Thimgan & Associates, audit contractor for Legislative Council.

After considering all of the evidence and testimony, the state board concluded that four counties were not in compliance with Colorado assessment law. Those assessors subsequently received orders to reappraise the following classes and subclasses of property.

### **1991 Enforcement Actions**

The reappraisal orders in 1990 consisted of the following.

| <u>County</u> | <u>Property Classes</u>   | <u>Ordered</u> |
|---------------|---|----------------|
| Arapahoe      | Vacant Land<br>Commercial & Industrial<br>Multifamily Residential |                |
| Archuleta     | Vacant Land<br>Commercial   |                |
| Pitkin        | Commercial  |                |
| Saguache      | Vacant Land<br>Single Family Residential                          |                |

On November 25, 1991 the state board met to consider and approve the county plans for reappraisal.

As part of the 1982 amendment to the constitution, all counties that are ordered to reappraise will be required to reimburse the state for excess state equalization payments made to school districts. Excess state aid to schools occurs when counties are undervalued. The counties may be required to reimburse the costs of supervision, as well.

### **1991 Repayment Actions for 1990 Orders**

On November 25, 1991, the state board ordered repayment of 1990 excess state aid to Pitkin County schools in the amount of \$251,767. This amount does not include statutory interest payments.

The state board allowed Pitkin County an alternative to direct repayment of the costs of supervision. This alternative enabled the county to reinvest the costs of supervision within the assessor's office as a means to enhance the operational effectiveness of



the office. No mill levy increases were allowed to fund this alternative. Funding of the alternative was to occur from existing county revenue sources. Pitkin County chose this alternative to repay supervision costs of \$4,236.

**1990 Enforcement and Repayment Actions**

On October 22 and 23, 1990, the state board met in the Old Supreme Court Chambers, State Capital, to review the findings and conclusions of Thimgan & Associates, auditing contractor for Legislative Council.

After considering all of the evidence and testimony, the state board concluded that one county was not in compliance with Colorado assessment law. The county assessor subsequently received orders to reappraise the following classes and subclasses of property.

**1990 Enforcement Actions**

The reappraisal orders in 1990 consisted of the following.

| <u>County</u> | <u>Property Classes</u>                                      | <u>Ordered</u> |
|---------------|--|----------------|
| Pitkin        | Vacant Land<br>Residential single family<br>and condominiums |                |

On November 19, 1990 the state board met to consider and approve Pitkin County's plan for reappraisal.

**1990 Repayment Actions for 1989 Orders**

On October 22 and 23, 1990, the state board ordered repayments of 1990 excess state aid to schools in the following

amounts. The amounts do not include statutory interest payments.

| <u>County</u> | <u>State Aid</u> |
|---------------|------------------|
| Cheyenne      | \$ 3,490         |
| Fremont       | 441,481          |
| Grand         | 119              |
| Otero         | 21,185           |
| <b>Total</b>  | <b>\$466,275</b> |

The state board allowed each county an alternative to direct repayment of the costs of supervision. This alternative enabled each county to reinvest the costs of supervision within the assessor's office as a means to enhance the operational effectiveness of the office. No mill levy increases were allowed to fund this alternative. Funding of the alternative was to occur from existing county revenue sources. All counties chose this alternative.

| <u>County</u> | <u>Supervision</u> |
|---------------|--------------------|
| Cheyenne      | \$20,119           |
| Fremont       | 36,406             |
| Grand         | 4,126              |
| Otero         | 6,486              |
| <b>Total</b>  | <b>\$67,137</b>    |

Descriptions of 1989 enforcement actions, 1989 repayment actions for 1988 orders, 1988 enforcement actions, 1988 repayment actions for 1987 orders, and 1987 enforcement actions can be found in the 1990 Twentieth Annual Report or the 1989 Nineteenth Annual Report.

Descriptions of 1988 enforcement actions, 1988 repayment actions for 1987 orders, and 1987 enforcement actions can be found in the 1987 Seventeenth Annual Report.

Descriptions of 1983, 1984, 1985, and 1986 enforcement actions can be found in the 1986 Sixteenth Annual Report.

## **DIVISION OF PROPERTY TAXATION**

Under the general laws of Colorado, the Division of Property Taxation is headed by the Property Tax Administrator. The Administrator is appointed by the State Board of Equalization to serve for a five-year term and until a successor is appointed and qualified.

The primary responsibility of the Division of Property Taxation (division) is to administer the implementation of property tax law throughout the sixty-three counties so that valuations are fair, uniform, and defensible; and, thereby, that each property class contributes a fair share, no more and no less, to total property tax revenue. In other words, the division's goal is equalization of valuation and proper distribution of property taxes throughout the state.

The division is composed of five sections: Appraisal Standards, Assessment Administration, Central Resources, State Assessed Properties, and Exempt Properties.

**Appraisal Standards** staff conduct all appraisal courses and develop appraisal procedures for residential, commercial and industrial properties, agricultural land, natural resource, and recreational properties. They provide workshops in specialized areas of valuation; conduct schools dealing with the cost, market, and income approaches to value; and research, write, and publish manuals dealing with appraisal. Consultation and assistance is provided to county staffs with appraisal problems.

**Assessment Administration** staff conduct all courses dealing with the administration of an assessor's office; and research and develop manuals on assessment procedures and legal references. They provide workshops in specialized areas of assessment administration such as certification of values and levies, title conveyance, and parcel mapping. The section serves as primary liaison to the sixty-three counties in determining existing and future needs for assistance from the division in any area.

**Central Resources** coordinates and edits division publications, conducts research projects for the division and the General Assembly, processes abatement petitions, publishes the mobile equipment manual for county clerks and recorders, and provides data processing coordination. The section provides administrative services for the division, the State Board of Equalization, and the Statutory Advisory Committee to the Property Tax Administrator. In addition, the section deals with taxpayer complaints and serves as a liaison and coordinator with a variety of agencies with an interest in property taxation.

Pursuant to the reporting requirements for county treasurers created by SB 88-184, Central Resources has prepared, on the following page, Table 3 which lists the abatements, refunds, and cancellations of uncollectible taxes granted by each county during 1991, 1990, and 1989.

For each year in which there is a change in level of value Central Resources analyzes the protest and appeals volumes experienced by the 63 counties. This analysis for 1991, and those for 1989 and 1987, are shown in Table 4.

Table 3

Abatements, Refunds, and Cancellations of Taxes  
Reported by Treasurers for 1991, 1990, and 1989

| County      | 1991<br>Abatement<br>Amounts | 1991<br>Abatement<br>Counts | 1991<br>Average<br>Abated | 1990<br>Abatement<br>Amounts | 1990<br>Abatement<br>Counts | 1990<br>Average<br>Abated | 1989<br>Abatement<br>Amounts | 1989<br>Abatement<br>Counts | 1989<br>Average<br>Abated |
|-------------|------------------------------|-----------------------------|---------------------------|------------------------------|-----------------------------|---------------------------|------------------------------|-----------------------------|---------------------------|
| Adams       | \$661,800                    | 335                         | \$1,976                   | \$1,510,102                  | 499                         | \$3,026                   | \$302,101                    | 497                         | \$608                     |
| Alamosa     | \$7,621                      | 15                          | \$508                     | \$6,143                      | 22                          | \$279                     | \$13,325                     | 32                          | \$416                     |
| Arapahoe    | \$10,007,645                 | 3,737                       | \$2,678                   | \$13,354,477                 | 5,364                       | \$2,490                   | \$11,770,143                 | 1,885                       | \$6,244                   |
| Archuleta   | \$11,936                     | 68                          | \$176                     | \$14,252                     | 62                          | \$230                     | \$42,234                     | 127                         | \$333                     |
| Baca        | \$22,762                     | 98                          | \$232                     | \$11,038                     | 108                         | \$102                     | \$6,104                      | 45                          | \$136                     |
| Bent        | \$3,823                      | 27                          | \$142                     | \$2,707                      | 12                          | \$226                     | \$2,341                      | 32                          | \$73                      |
| Boulder     | \$2,121,722                  | 554                         | \$3830                    | \$1,069,692                  | 934                         | \$1,145                   | \$461,783                    | 879                         | \$525                     |
| Chaffee     | \$13,378                     | 60                          | \$223                     | \$704,419                    | 98                          | \$7,188                   | \$11,917                     | 70                          | \$170                     |
| Cheyenne    | \$200,726                    | 19                          | \$10,565                  | \$96                         | 2                           | \$48                      | \$160                        | 3                           | \$53                      |
| Clear Creek | \$6,411                      | 41                          | \$156                     | \$30,517                     | 84                          | \$363                     | \$5,576                      | 25                          | \$223                     |
| Conejos     | \$10,298                     | 18                          | \$572                     | \$2,557                      | 17                          | \$150                     | \$1,313                      | 12                          | \$109                     |
| Costilla    | \$14,685                     | 13                          | \$1,130                   | \$6,025                      | 24                          | \$251                     | No report                    | —                           | —                         |
| Crowley     | \$3,886                      | 9                           | \$432                     | \$1,466                      | 13                          | \$113                     | \$1,266                      | 5                           | \$253                     |
| Custer      | \$19,882                     | 32                          | \$621                     | \$5,405                      | 32                          | \$169                     | \$2,172                      | 17                          | \$128                     |
| Delta       | \$5,226                      | 42                          | \$124                     | \$18,757                     | 86                          | \$218                     | \$17,395                     | 48                          | \$362                     |
| Denver      | \$4,156,400                  | 3,714                       | \$1,119                   | \$6,291,769                  | 3,793                       | \$1,659                   | \$5,751,279                  | 3,021                       | \$1,904                   |
| Dolores     | \$2,710                      | 44                          | \$62                      | \$4,943                      | 7                           | \$706                     | \$3,922                      | 31                          | \$127                     |
| Douglas     | \$1,137,324                  | 612                         | \$1,858                   | \$1,013,216                  | 1,417                       | \$715                     | \$441,883                    | 1,221                       | \$362                     |
| Eagle       | \$278,746                    | 109                         | \$2,557                   | \$271,873                    | 236                         | \$1,152                   | \$190,922                    | 169                         | \$1,130                   |
| Elbert      | \$67,823                     | 274                         | \$248                     | \$104,739                    | 184                         | \$569                     | \$19,612                     | 49                          | \$400                     |
| El Paso     | \$4,506,652                  | 4,466                       | \$1,009                   | \$2,481,372                  | 1,947                       | \$1,274                   | \$993,745                    | 983                         | \$1,011                   |
| Fremont     | \$109,971                    | 223                         | \$493                     | \$53,982                     | 296                         | \$182                     | \$43,028                     | 230                         | \$187                     |
| Garfield    | \$73,684                     | 75                          | \$982                     | \$86,692                     | 265                         | \$327                     | \$214,971                    | 97                          | \$2,216                   |
| Gilpin      | \$29,647                     | 13                          | \$2,281                   | \$1,506                      | 5                           | \$301                     | \$914                        | 3                           | \$305                     |
| Grand       | \$79,630                     | 111                         | \$717                     | \$183,034                    | 171                         | \$1,070                   | \$840,767                    | 341                         | \$2,466                   |
| Gunnison    | \$275,297                    | 193                         | \$1,426                   | \$24,882                     | 99                          | \$251                     | \$69,311                     | 88                          | \$788                     |
| Hinsdale    | \$4,347                      | 6                           | \$725                     | \$911                        | 16                          | \$57                      | \$1,026                      | 4                           | \$257                     |
| Huerfano    | \$623,615                    | 101                         | \$6,174                   | \$273,953                    | 114                         | \$2,403                   | \$19,822                     | 66                          | \$300                     |
| Jackson     | \$6,676                      | 8                           | \$835                     | \$977                        | 6                           | \$163                     | \$972                        | 10                          | \$97                      |
| Jefferson   | \$1,169,043                  | 1,822                       | \$642                     | \$3,595,005                  | 2,653                       | \$1,355                   | \$3,810,561                  | 1,429                       | \$2,667                   |
| Kiowa       | \$29,570                     | 13                          | \$2,275                   | \$224                        | 8                           | \$28                      | \$417                        | 7                           | \$60                      |
| Kit Carson  | \$9,277                      | 80                          | \$116                     | \$11,943                     | 52                          | \$230                     | \$3,674                      | 6                           | \$612                     |
| Lake        | \$14,761                     | 30                          | \$492                     | \$47,872                     | 192                         | \$249                     | \$8,774                      | 21                          | \$418                     |
| La Plata    | \$119,968                    | 212                         | \$566                     | \$95,577                     | 95                          | \$1,006                   | \$51,512                     | 208                         | \$248                     |
| Larimer     | \$1,112,797                  | 2,046                       | \$544                     | \$1,466,987                  | 2,093                       | \$701                     | \$374,893                    | 679                         | \$552                     |
| Las Animas  | \$41,189                     | 55                          | \$749                     | \$61,540                     | 90                          | \$684                     | \$25,881                     | 63                          | \$411                     |
| Lincoln     | \$7,209                      | 21                          | \$343                     | \$19,059                     | 11                          | \$1,733                   | \$7,848                      | 41                          | \$191                     |
| Logan       | \$28,468                     | 81                          | \$351                     | \$10,417                     | 183                         | \$57                      | \$52,043                     | 137                         | \$380                     |
| Mesa        | \$196,520                    | 1,090                       | \$180                     | \$309,161                    | 973                         | \$318                     | \$350,803                    | 431                         | \$814                     |
| Mineral     | \$2,632                      | 8                           | \$329                     | \$1,547                      | 3                           | \$516                     | \$0                          | 0                           | \$0                       |
| Moffat      | \$27,290                     | 51                          | \$535                     | \$26,646                     | 35                          | \$761                     | \$14,999                     | 42                          | \$357                     |
| Montezuma   | \$16,439                     | 61                          | \$269                     | \$26,558                     | 102                         | \$260                     | \$25,089                     | 61                          | \$411                     |
| Montrose    | \$65,329                     | 63                          | \$1,037                   | \$92,538                     | 71                          | \$1,303                   | \$15,081                     | 90                          | \$168                     |
| Morgan      | \$6,311                      | 32                          | \$197                     | \$29,054                     | 80                          | \$363                     | \$37,954                     | 107                         | \$355                     |

Table 3  
(Continued)

| County     | 1991<br>Abatement<br>Amounts | 1991<br>Abatement<br>Counts | 1991<br>Average<br>Abated | 1990<br>Abatement<br>Amounts | 1990<br>Abatement<br>Counts | 1990<br>Average<br>Abated | 1989<br>Abatement<br>Amounts | 1989<br>Abatement<br>Counts | 1989<br>Average<br>Abated |
|------------|------------------------------|-----------------------------|---------------------------|------------------------------|-----------------------------|---------------------------|------------------------------|-----------------------------|---------------------------|
| Otero      | \$14,361                     | 32                          | \$449                     | \$24,167                     | 106                         | \$228                     | \$21,900                     | 43                          | \$509                     |
| Ouray      | \$7,012                      | 28                          | \$250                     | \$8,059                      | 37                          | \$218                     | \$925                        | 4                           | \$231                     |
| Park       | \$47,245                     | 24                          | \$1,969                   | \$136,040                    | 332                         | \$410                     | \$39,889                     | 110                         | \$363                     |
| Phillips   | \$1,006                      | 20                          | \$50                      | \$2,660                      | 28                          | \$95                      | \$1,240                      | 25                          | \$50                      |
| Pitkin     | \$157,801                    | 146                         | \$0                       | \$30,270                     | 39                          | \$776                     | \$2,705                      | 13                          | \$0                       |
| Prowers    | \$46,354                     | 62                          | \$748                     | \$31,437                     | 69                          | \$456                     | \$9,496                      | 45                          | \$211                     |
| Pueblo     | \$341,717                    | 403                         | \$848                     | \$343,151                    | 462                         | \$743                     | \$392,130                    | 915                         | \$429                     |
| Rio Blanco | \$1,545                      | 10                          | \$155                     | \$54,258                     | 73                          | \$743                     | \$2,721                      | 17                          | \$160                     |
| Rio Grande | \$2,508                      | 35                          | \$72                      | \$11,493                     | 49                          | \$235                     | \$8,363                      | 65                          | \$129                     |
| Routt      | \$94,411                     | 151                         | \$625                     | \$98,454                     | 81                          | \$1,215                   | \$179,068                    | 85                          | \$2,107                   |
| Saguache   | \$12,096                     | 23                          | \$526                     | \$4,412                      | 12                          | \$368                     | \$6,743                      | 37                          | \$182                     |
| San Juan   | \$19,323                     | 172                         | \$112                     | \$29,308                     | 77                          | \$381                     | \$7,084                      | 29                          | \$244                     |
| San Miguel | \$41,522                     | 45                          | \$923                     | \$33,254                     | 85                          | \$391                     | \$6,440                      | 24                          | \$268                     |
| Sedgwick   | \$3,109                      | 30                          | \$104                     | \$537                        | 16                          | \$34                      | \$1,308                      | 20                          | \$65                      |
| Summit     | \$333,400                    | 546                         | \$611                     | \$132,245                    | 97                          | \$1,363                   | \$65,397                     | 371                         | \$176                     |
| Teller     | \$90,987                     | 214                         | \$425                     | \$97,814                     | 164                         | \$596                     | \$14,845                     | 52                          | \$285                     |
| Washington | \$6,670                      | 44                          | \$152                     | \$6,829                      | 20                          | \$341                     | \$3,842                      | 13                          | \$296                     |
| Weld       | \$1,773,558                  | 1,031                       | \$1,720                   | \$242,792                    | 336                         | \$723                     | \$314,093                    | 977                         | \$321                     |
| Yuma       | \$6,177                      | 27                          | \$229                     | \$8,605                      | 42                          | \$205                     | \$7,850                      | 42                          | \$187                     |
| Totals     | \$30,311,928                 | 23,725                      | \$1,278                   | \$34,621,415                 | 24,679                      | \$1,403                   | \$27,095,572                 | 16,199                      | \$1,673                   |

**State Assessed Properties** values all public utility and transportation properties in the state.

**Exempt Properties** examines all applications for exemption from property taxation for property claimed to be owned and used solely and exclusively for religious worship, private schools, or strictly charitable purposes, and makes determinations on these cases. Annual reports of exempt properties are reviewed to determine continuations of the exemptions.

The exempt properties section completed the process of promulgating rules and regulations as required by SB 89-237.

## 1991 PROPERTY TAX LEGISLATION

SB 91-14 Miscellaneous changes to special district law. Requires that whenever a title insurance agent or company issues a title commitment, such agent or company shall also provide a statement disclosing the following: That the property may be in a special taxing district; that a certificate of taxes due may be obtained from the county treasurer; and that information regarding the boundaries of such districts may be obtained from the county commissioners, the county clerk and recorder, or the county assessor. Requires that special district service plans be filed with the division of local government and with the state auditor. Requires service plans to be submitted to county planning commissions for review and recommendations if required by county policy.

Requires financial plans contained within service plans to include a schedule of debt issuance. Authorizes boards of county commissioners to impose additional fees if

special review of a service plan is required. Establishes a cap on such additional fee of the lesser of 0.01% of the debt to be issued or \$10,000.

Provides that notification of the hearing concerning the organization of a special district may be by letter, as well as by postcard. Requires that such notification include procedures for filing a petition for exclusion. Requires the board of county commissioners of each county in which the proposed special district lies to approve the service plan.

Requires the district court, upon a finding that the denial of a special district plan by any board of county commissioners or the governing body of a municipality was arbitrary, capricious, or unreasonable, to remand the matter back to the county or municipality and eliminates the authority of the district court to approve the organization of a special district notwithstanding the decision of the county or city. Specifies what circumstances constitute material modifications of a service plan such that approval of the county commissioners is required.

Requires that special district annual reports include information regarding the progress of the special district in implementing the service plan. For special districts created on or after July 1, 1991, requires the state auditor to review the annual reports to determine whether the financial ability of the district to discharge its indebtedness has decreased. Authorizes county treasurers to withhold moneys of a special district in the event the special district fails to file an annual report or fails to submit other information.

Authorizes the division of local government to initiate the consolidation of special districts whenever it finds that such consolidation is in the best interests of the residents of the special districts.

Authorizes the division to file applications for dissolution with the board of a special district.

Requires the notice of a special district election to include a statement disclosing whether director candidates are employed by or affiliated with the developer of all or substantially all of the real property within the special district. Requires special district directors who own undeveloped land which constitutes at least twenty percent of the land in a special district to disclose such ownership before each special district board meeting. Requires that the notice of board meetings include the specific action which the board will consider.

Prohibits a special district from contracting with a board member of the special district or with any person who owns at least 25% of the land in the special district unless such persons are selected as a result of competitive bidding. Prohibits a district from paying more than fair market value for real property and prohibits a district from paying for real property which is required by law to be dedicated for public use.

Limits the period during which a special district may issue general obligation bonds to 5 years following the date of the bond election or up to twenty years if the bond issue is in compliance with the district's financial plan. Establishes a ceiling on the total principal amount of general obligation debt issued by a special district of \$2,000,000 or 50% of the assessed value of the taxable property in the district whichever is greater, unless the debt is 1) investment grade; 2) necessary to comply with federal or state public health laws; 3) secured by a letter of credit; or 4) financial institutions or institutional investors.

Requires special districts to file applications for findings of reasonable diligence every 5 years. Requires the board of county

commissioners to review such applications to determine obligations of the district. Provides that the board of county commissioners, after reviewing such applications, may grant or deny a continuation of the authority of the board to issue remaining debt, or require the board to modify its financial plan. Effective January 1, 1991, requires the county treasurer to include on certificates of taxes due a list of the amounts of assessments imposed by special taxing districts.

APPROVED by Governor June 4

PORTIONS EFFECTIVE: June 4, 1991  
January 1, 1992

SB 91-33 Open meetings - state and local public bodies - executive sessions. Makes the open meetings provisions of the "Colorado Sunshine Act of 1972" applicable to certain meetings of any "state public body" and "local public body". The latter is defined to include political subdivisions of the state. Describes what constitutes timely notice of a meeting by a local public body. Requires that minutes be taken in certain meetings and executive sessions of a state or local public body, and made open to public inspection. Prescribes when a state or local public body may hold an executive session and what matters may be considered at each. Provides for the awarding of costs and reasonable attorney fees to a citizen prevailing in actions to enforce the open meetings provisions and, where no violation exists, to the prevailing party if the action was frivolous or groundless. Repeals current statutory provisions relating to open meetings for political subdivisions of the state.

APPROVED by Governor April 29

EFFECTIVE June 1, 1991

SB 91-34 Minerals or geothermal resources - royalty interests - real property interest. Provides that any conveyance, reservation, or devise of a royalty interest in minerals or geothermal resources creates a real property interest which vests in the holder thereof the right to receive the designated royalty share but excludes certain enumerated rights relating to exploration and mineral development leasing.

APPROVED by Governor April 11

EFFECTIVE July 1, 1991

SB 91-214 Property tax - oil and gas properties - guidelines for audit and compliance review. Requires the property tax administrator to prepare and publish guidelines concerning the audit and compliance review of oil and gas leasehold properties for property tax purposes. Requires such guidelines to be reviewed by the advisory committee to the property tax administrator and approved by the state board of equalization and to be subject to legislative review. Prohibits the payment of contingency fees for such audit review and collection.

APPROVED by Governor June 6

EFFECTIVE January 1, 1991

SB 91-219 Business facilities - incentive payments for new or expanded facilities - authority of counties and municipalities to exceed revenue-raising limitations. Authorizes counties and municipalities to exceed any revenue-raising limitation by an amount equal to the annual incentive payments made by such county or municipality to taxpayers who establish new business facilities or who expand existing business facilities.

APPROVED by Governor

May 24

EFFECTIVE

May 24, 1991

SB 91-228 Property tax - exemptions - tentative determinations - incidental use - health care services - housing for the homeless and abused - applications and annual reports. In regard to tentative determinations by the property tax administrator regarding certain property tax exemptions, modifies provisions concerning public hearings on such tentative determinations. Allows tax-exempt properties used for schools or for charitable purposes to be used for occasional nonexempt use which does not annually exceed 208 hours or which does not annually result in more than \$10,000 in gross rental income.

Exempts from property taxation property owned by nonprofit organizations which is occupied or used by licensed physicians or dentists, or both, to provide health care services. Imposes limitations on such exemptions. Abolishes the requirement that residential property occupied by low-income single-parent families have no less than a capacity of 25 families in order to be exempt from property taxation.

Exempts from property taxation transitional housing facilities for individuals or families who are homeless or have been abused and who income level is within 150% of income levels of occupants of low-rent public housing. In order for housing for low-income elderly or disabled to qualify for exemption from property taxation, allows such property to be owned by domestic or foreign limited partnerships which satisfy certain requirements. Exempts from property taxation residential property owned by the United States which is leased to nonprofit organizations for the purposes of housing individuals or families who are

homeless. Imposes limitations on said exemption.

Modifies the time period for which certain information is required to be given in applications for certain property tax exemptions for the previous calendar year to the previous 12-month period. Specifies that, if the owner did not own the property being claimed as exempt for 12 months prior to application, the application shall contain the required information for that portion of the previous 12 months during which the owner owned the property. For purposes of annual reports filed for such property tax

exemptions, specifies that, if the owner did not own the property claimed as exempt for the entire previous calendar year prior to filing such annual report, the annual report shall contain the required information for that portion of the previous calendar year during which the owner owned the property.

APPROVED by Governor June 7

EFFECTIVE June 7, 1991

SB 91-231 Property tax - abatements and refunds - overvaluation - hearings - filing of petitions - date payable. Provides that an abatement or refund of property taxes shall be made based upon the ground of overvaluation with respect only to property taxes levied on and after January 1, 1988, which are the subject of a petition filed on or after the effective date of this act or which are the subject of a petition filed prior to the effective date of the act if, on said date, such petition is pending or a final administrative order or court judgment has been issued on the basis that overvaluation of property was not grounds for such abatement or refund. Allows petitions denied on such grounds to be refiled on or before December 31, 1991. Prohibits any

abatement or refund for property taxes levied on and after January 1, 1990, on the grounds of overvaluation if an objection or protest to the valuation has been made and a notice of determination has been mailed to the taxpayer.

Specifies that any taxpayer shall have the opportunity to be present at the board of county commissioners' hearing regarding the taxpayer's petition for abatement or refund. Requires the board to provide, by mail, notice of such hearing at least 7 days in advance. For taxes levied on and after January 1, 1990, permits any taxpayer to file a petition for abatement or refund of property taxes levied for the intervening year of a reassessment cycle prior to the beginning date of the protest period for such intervening year if the valuation of such property for the first year of such reassessment cycle has been the subject of an arbitration hearing for which the arbitrator failed to issue a decision within 10 days of the hearing. Changes the time period within which a petition must be filed to 2 years after January 1 of the year following the year in which the taxes were levied.

Requires the board of county commissioners to consult with affected taxing entities before determining the date upon which an abatement or refund of taxes shall become payable; except that such date shall be no later than the date the payment of property taxes for the property tax year in which the final determination granting such abatement or refund was made.

APPROVED By Governor June 5

EFFECTIVE June 5, 1991

HB 91-1023 Residential vehicles - manufactured home - trailer coach - definitions. Amends the definitions of



"trailer coach " and "mobile home" in the "Uniform Motor Vehicle Law" as follows: Increases the maximum length of trailer coaches; specifies that trailer coaches are licensed as vehicles; and specifies that manufactured homes are not licensed as vehicles. Changes the name of "mobile home" to "manufactured home". Specifies that such homes are made of a preconstructed building unit or units manufactured in a factory or at a location other than the site of the completed home.

APPROVED by Governor April 27

EFFECTIVE April 27, 1991

HB 91-1033 County mileage rate. Modifies the mileage rate for county officers, employees, and agents on official county business to be not less than \$.20 per mile nor more than the standard mileage rate allowed by federal income tax laws. For purposes of said mileage rate, eliminates the distinction between four-wheel drive and non-four-wheel-drive vehicles.

APPROVED by Governor March 11

EFFECTIVE March 11, 1991

HB 91-1050 County officers - salaries for officers of Pueblo county. Changes the compensation category of Pueblo county officers from a category I county to a category II county for purposes of establishing the annual salaries of Pueblo county officers.

APPROVED by Governor March 28

EFFECTIVE March 28, 1991

HB 91-1052 Property tax - levy limitation computation - exclusion of increased valuation attributable to new primary oil or

gas production. Permits any taxing entity to apply to the division of local government for authority to exceed the statutory revenue limitation on all or any portion of the increased valuation of new primary oil or gas production within the taxing entity boundaries if such production has caused or will cause an increase in the level of services provided by the taxing entity. Requires a taxing entity receiving such authorization to deposit any resulting increase in revenues into a fund to be used exclusively for any increase in the level of services provided. Limits standing to challenge any determination made by said division to owners of taxable property within the taxing entity.

APPROVED by Governor April 19

EFFECTIVE April 19, 1991

HB 91-1096 Property tax - fees and procedures for sale of property - minimum price - contracts with auctioneers and collection agencies. Deletes provisions regarding the fees to be paid and the procedures to be followed by the county treasurer when property taxes have been paid prior to the date of first publication of the list of tax liens for sale.

Requires taxes and penalty interest to be included in the minimum price for personal property sold at a tax sale. Permits the county treasurer to contract by competitive bid with an auctioneer or auction company to conduct such a tax sale. Limits the fee of the auctioneer or auction company to no more than one-third of the proceeds of the sale and requires an accounting to the treasurer. Authorizes the treasurer, when no personal property is available for seizure and sale, to contract by competitive bid with a licensed collection agency to collect the amounts due. Limits the collection

agency's fee to no more than one-third of the amount recovered.

APPROVED by Governor March 27

EFFECTIVE March 27, 1991

HB 91-1183 Property tax - board of assessment appeals - creation of new board - employee compensation and benefits - adjustments to long bill appropriation. Effective July 1, 1991, abolishes the existing board of assessment appeals and creates a new board of assessment appeals. Sets forth the terms of the initial appointments to the new board of assessment appeals. Specifies that members of said board are public employees. Increases the per diem received by board members from \$140 to \$150 and increases the number of days for which per diem may be received from 160 days to 220 days. Allows board members who do not reside in the Denver metropolitan area to receive actual and necessary travel expenses as determined by the executive director of the department of local affairs. Modifies the terms of additional members which may be appointed to the board of assessment appeals due to an extraordinary work load to terms of one fiscal year each.

For purposes of state employees and officials group insurance, defines "employee" to include members of the board of assessment appeals. Modifies the prohibition against appointed members of state boards and commissioners who work less than full time from being eligible for membership in the public employees retirement association to make members of the board of assessment appeals eligible for membership.

Makes an adjustment in the appropriations in the 1991-92 long bill by decreasing the

general fund appropriation to the department of local affairs by \$6,227 and increasing the number of FTE for the board of assessment appeals by 7.0 FTE.

APPROVED by Governor May 24

EFFECTIVE July 1, 1991

HB 91-1191 Property tax - rented personal property - exemption - county rental tax. For purposes of exemption from property taxation, modifies the definition of "inventories of merchandise and materials and supplies which are held for consumption by a business or are held primarily for sale" to include personal property which is rented for 30 days or less, regardless of whether such property is subject to depreciation.

Authorizes boards of county commissioners to levy a rental tax, not to exceed 1% of the rental payment paid or charged to persons who rent, for 30 days or less, personal property which is not subject to property tax or specific ownership tax. Sets forth procedures for the levy, collection and reporting of tax.

Requires the county treasurer to apportion, credit, and distribute rental tax revenues to counties and political subdivisions within such counties based upon the proportion of property taxes levied by each such political entity to the total amount of property taxes levied in such county. Exempts any rental tax levied from the 7% limitation on sales and use taxes which may be imposed.

APPROVED by Governor April 20

EFFECTIVE April 20, 1991

HB 91-1215 Property tax - residential real property - adjustment of residential rate.

Establishes the ratio of valuation for assessment for residential property for property tax years commencing on or after January 1, 1991, but before January 1, 1993, at 14.34% of actual value. Allows the ratio of valuation for assessment for residential property to be adjusted to the nearest 1/100th of 1% rather than to the nearest 1%.

APPROVED by Governor April 11

EFFECTIVE April 11, 1991

HB 91-1258 Property tax - work-off programs for the elderly. Authorizes taxing entities which levy and collect property tax to establish property tax work-off programs allowing taxpayers who are 60 years of age or older to work off property taxes due and owing on owner-occupied residences. Imposes certain requirements in order to participate in such a program. Specifies the calculation of the number of hours to be worked. Sets forth procedures for the establishment of such programs. Requires resolutions and ordinances creating such programs to include certain information. Mandates that taxing entities which establish property tax work-off programs to make information regarding such programs available to taxpayers.

APPROVED by Governor April 11

EFFECTIVE April 11, 1991

HB 91-1270 Aquaculture as agricultural enterprise - permitting of facilities - regulation - appropriation. Defines aquaculture as the controlled propagation of and commerce in fish, mollusks, crustaceans, algae, and other aquatic species. Declares that aquaculture should be encouraged to promote agricultural diversification, augment food supplies,

promote economic activity, and provide other benefits.

Declares that aquaculture is to be classified as all other agriculture for property tax purposes.

APPROVED by Governor June 7

EFFECTIVE June 7, 1991

HB 91-1277 Mobile homes - change in location - abandonment - condemnation - taxes. Adds the requirement of obtaining and displaying a transportable modular home permit for either intracounty or intercounty moves of mobile homes. Describes the transportable modular home permit and the information it must contain. Adds to existing sanctions the failure to use such transportable modular home permit. Makes the offense of moving a mobile home without the required permits a strict liability offense and makes the failure to produce the permits at the request of a peace officer prima facie evidence that the offense has been committed.

Increases fines associated with violations of the requirements relating to transfers of certificates of title of mobile homes and relating to notices to be given the county when a mobile home is relocated. Requires notice to the county treasurer for intracounty moves as well as intercounty moves. Requires county treasurers to include a notice on tax statements that levy taxes on mobile homes stating that the mobile home may not be moved without a valid permit or prorated tax receipt and a transportable manufactured home permit from the county treasurer's office.

Permits landlords of abandoned mobile homes to winterize such mobile homes and to take measures to avoid damage by vandals and allows any associated costs to

run with the mobile home. Provides for accelerated condemnation proceedings for mobile homes purchased by the county at a tax sale and valued by the assessor at less than \$1,000.

APPROVED by Governor April 20

EFFECTIVE July 1, 1991

HB 91-1328 Property tax - Implementation of annual reassessments. For property tax purposes, modifies implementation date of annual reassessments from 1993 to 1997.

APPROVED by Governor June 6

EFFECTIVE June 6, 1991

HBS 91-1036 Concerning modification of the date by which the State Board of Equalization is required to adjust the residential ratio for property tax purposes. Amends 39-1-104.2(7)(b), C.R.S. to change the date by which the state board must act to change the residential rate, in years of change in the level of value, to October 7.

APPROVED by Governor September 25

EFFECTIVE September 25, 1991

HBS 91-1041 Concerning adjustment of the residential ratio for property tax purposes, and in connection therewith, addressing the related deliberations of the State Board of Equalization. Amends 39-1-104.2(7)(a), C.R.S., to allow the state board to consider reliable and relevant data other than the abstracts in determining whether or not the residential assessment rate should be adjusted. The data must be based upon generally accepted appraisal methods and must be consistent with the

constitution, and can include the annual study.

APPROVED by Governor October 7

EFFECTIVE October 7, 1991

## STATE BOARD OF EQUALIZATION COURT CASE ABSTRACTS

The following court case abstracts are presented to document the judicial review history of State Board of Equalization (SBOE) decisions since January 1, 1983.

Douglas County v. SBOE  
Denver District Court  
83CV9452  
June 5, 1984

The issue in this case was whether or not 1982 Constitutional Amendment 1 repealed the classification and valuation of land as "open space land."

The Court found that the special statutory provisions concerning the valuation of "open space land" were repealed by implication upon passage of 1982 Constitutional Amendment #1. The Court ruled, however, that the appointment of Senator Callihan to the SBOE was unconstitutional due to the prohibition against senators and representatives, while serving as such, also serving in State civil offices. The Court therefore reversed the SBOE's decision regarding "open space land" and remanded the decision to the SBOE for further action consistent with the Court's order.

Arapahoe & Jefferson County v. SBOE  
Denver District Court  
83CV011197  
July 18, 1984

This case concerned the SBOE's authority to order a reappraisal in the face of lack of sufficient data, as admitted by the assessment auditor, but the case was withdrawn.

Centex Homes Corp. v. SBOE, et. al.  
Denver District Court  
84CV634  
November 20, 1984

Decision of State Board Of Equalization appealed which overturned Arapahoe County Board of Equalization's decision to give residential assessment rate to vacant land.

The Court found that the SBOE acted as provided in the Constitution to order Arapahoe County to reassess 163 parcels of vacant residential land at 29% rather than the residential assessment rate of 21% applied to land with residential dwellings located thereon. The SBOE acted in a procedurally correct manner to give notice of the meeting at which the decision was made, acted correctly to review the county Abstracts of Assessment, to accept jurisdiction over the 163 parcel "subclass" created by Arapahoe County, and to order the change in assessment percentage. Even though the SBOE was not properly constituted at the time, Senator Callihan being both a senator and a member of the SBOE, the court found that the 5-0 decision was not unduly affected by Senator Callihan and should, therefore, remain undisturbed.

Douglas County v. SBOE  
Denver District Court  
83CV9452  
February 26, 1985

The issue in this case was whether or not 1982 Constitutional Amendment 1 repealed the classification and valuation of land as "open space land," after remanding the

case to the SBOE to vote on the matter without Senator Calahan.

The Court ordered that, after the SBOE reached the same conclusion after the remand, this case be dismissed with prejudice.

Gold Star Sausage Co. Inc. v. SBOE, et. al.  
Denver District Court  
83CV002591  
September 1985

This case concerned depreciation of personal property beyond the current level of value, but the case was withdrawn.

Timothy Brant, et. al. v. SBOE, et. al.  
Prowers County District Court  
85CV89  
March 19, 1986

This case concerned the appeal of values established as a result of a SBOE ordered reappraisal in Prowers County. The case was dismissed as a result of the plaintiffs not having exhausted their statutory administrative remedies.

Efren Romero, et. al. v. SBOE, et. al.  
Denver District Court  
84CV11491  
May 7, 1986

This case concerned the reappraisal of property in Conejos County ordered by the SBOE and the plaintiffs' contention that the resulting notices of increased values were defective due to a lack of inclusion of Spanish language translations in the notices.

The parties to this case stipulated that beginning in 1986 (or when supplies of all old forms were exhausted, whichever was later), all notices of value sent in counties covered by the Voting Rights Act of 1965,

as amended in 1982, would include Spanish language translations.

Adams County v. SBOE  
Denver District Court  
85CV16003  
October 28, 1986

In this case, the plaintiffs contended that repayment of excess state aid to schools required as a result of a SBOE ordered reappraisal was inappropriate.

The Court found that Adams County's three arguments against the repayment of excess State aid to schools following the completion of a reappraisal were without merit. The Court found that, contrary to the County's opinion, "such excess" was calculable and, therefore, not vague; that there is no foundation for arguing that constitutional guidelines are unconstitutionally vague, the guidelines being free of ambiguities that would preclude uniform valuation; and, that without ambiguities, the adoption of rules and regulations is unnecessary.

Writer Corp. v. SBOE, et. al.  
Denver District Court  
87CV21800  
July 6, 1988

This case concerned the assessment of land at 29%, when the land was subdivided residential vacant lots, rather than the then current residential assessment rate.

The Court found that the SBOE acted as provided in the Constitution to order Arapahoe County to reassess vacant lots, within improved and subdivided residential parcels of land, at 29% rather than the residential assessment rate applied to land with residential dwellings located thereon. The SBOE acted in a procedurally correct manner to give notice of the meeting at which the decision was made, acted

correctly to review the county Abstracts of Assessment, to accept jurisdiction over the "subclass" created by Arapahoe County, and to order the change in assessment percentage.

Centex Homes Corp. v. SBOE, et. al.  
Colorado Court of Appeals  
87CA0887  
November 17, 1988

This case concerned the assessment of land at 29%, when only improvements other than a residence existed, rather than the then current residential assessment rate.

The Court affirmed the Denver District Court's decision affirming the SBOE's jurisdiction and order that property with improvements but no residential dwelling unit be assessed at the same rate as all other (SIC) non-agricultural property.

Writer Corp. v. SBOE, et. al.  
Colorado Court of Appeals  
88CA1144  
August 10, 1989

The Court affirmed the Denver District Court's decision affirming the SBOE's jurisdiction and order that property with improvements but no residential dwelling unit be assessed at 29%.

Telluride Regional Airport Auth. v. SBOE  
Colorado Court of Appeals  
87CV18262  
August 17, 1989

The plaintiff in this case contended that the SBOE's order to San Miguel County, which required removal of exempt status for certain privately owned property within the boundaries of the airport authority, exceeded the SBOE's authority to act.

The Court ruled that the SBOE did not have the authority to rule on issues, contained in a district court case, regarding a piece of private property qualifying for exemption from property taxation. The Court further ruled that this matter was rightfully decided by the county board of commissioners and rightfully appealed to district court which overturned the commissioner's ruling and allowed exemption of the property.

Guest Mansions, Inc. V. SBOE, et. al.

Colorado Court of Appeals

89CA2023

January 24, 1991

The plaintiff in this case contended that the SBOE's order to Arapahoe County, which required removal of exempt status for certain privately owned property within the boundaries of the airport authority, exceeded the SBOE's authority to act.

The Court ruled that the SBOE did not have the authority to rule on the exemption of a private possessory interest in property owned by the airport authority. The Court further ruled that this matter was rightfully decided by the county board of commissioners in favor of the plaintiff.

**Table 4**  
**Comparison of Protest & Appeals Volumes 1987, 1989, & 1991**

| Assessors:  | 1987      | 1989      | 1991      |
|---|-----------|-----------|-----------|
| Total Parcels   | 1,904,637 | 2,092,545 | 2,175,767 |
| Parcels Protested   | 220,176   | 175,234   | 125,963   |
| Parcels Protested as a Percent of Total Parcels   | 11.56%    | 8.37%     | 5.79%     |
| Percent Change from '83-'87, '87-'89, '89-'91   | 453.08%   | -3.19%    | -2.58%    |
| <b>County Boards of Equalization (CBOE):</b>  |           |           |           |
| Parcels Protested to CBOE<br>(1989 includes 21,759 for Costilla County<br>mostly vacant land) | 27,544    | 53,644    | 24,710    |
| CBOE as a Percentage of Assessor Parcels Proteste   | 12.51%    | 30.61%    | 19.62%    |
| <b>Board of Assessment Appeals (BAA):</b>   |           |           |           |
| BAA Dockets   | 4,592     | 3,528     | 3,433     |
| Percent BAA to CBOE   | 16.67%    | 6.58%     | 13.89%    |
| Percent BAA to Assessor   | 2.09%     | 2.01%     | 2.73%     |
| Percent BAA to Total Parcels  | 0.24%     | 0.17%     | 0.16%     |
| <b>Additional Assessors' Costs of Protest Period:</b>   |           |           |           |
| Dollars of Overtime Paid  | \$442,579 | \$145,334 | \$120,199 |
| Hours of Compensation Time Granted  | 10,541    | 11,260    | 11,331    |
| <b>Parcels Protested Per Assessor's Employee:</b>   |           |           |           |
| Average Number of Parcels Protested Per Employee  | 265       | 189       | 135       |
| Maximum Parcels Protested Per Employee  | 797       | 552       | 545       |
| Minimum Parcels Protested Per Employee  | 8         | 1         | 1         |
| <b>Parcels Protested Per Employee – Frequency Distribution:</b>                               |           |           |           |
| 1–100   | 12        | 30        | 34        |
| 101–200   | 17        | 22        | 20        |
| 201–300   | 12        | 5         | 7         |
| 301–400   | 6         | 3         | 1         |
| 401–500   | 5         | 2         | 0         |
| 501–600   | 1         | 1         | 1         |
| 601–700   | 1         | 0         | 0         |
| 701–800   | 1         | 0         | 0         |
| Counties Reporting  | 55        | 63        | 63        |



Table 4  
(Continued)

Parcels Protested Per Employee – Most Active Counties:

| 1987      |     | 1989      |     | 1991       |     |
|-----------|-----|-----------|-----|------------|-----|
| Archuleta | 797 | Archuleta | 552 | Archuleta  | 545 |
| Gilpin    | 646 | Teller    | 472 | Pitkin     | 398 |
| Gunnison  | 563 | Park      | 450 | Eagle      | 299 |
| Grand     | 473 | El Paso   | 384 | Arapahoe   | 274 |
| Mesa      | 472 | Boulder   | 338 | Yuma       | 257 |
| Eagle     | 467 | Jefferson | 333 | Costilla   | 240 |
| Boulder   | 461 | Grand     | 290 | Las Animas | 234 |
| Delta     | 429 | Fremont   | 276 | Boulder    | 215 |
| Fremont   | 400 | Arapahoe  | 274 | Mesa       | 212 |
| Garfield  | 396 | Lake      | 258 | Saguache   | 200 |

## **Section III**

# **Assessed Valuation Abstract Data**

**ASSESSED VALUATION ABSTRACT DATA  
ABSTRACT DATA FOR YEARS 1870 THROUGH 1991**

| <u>YEAR</u> | <u>ASSESSED VALUATION</u> | <u>YEAR</u> | <u>ASSESSED VALUATION</u> | <u>YEAR</u> | <u>ASSESSED VALUATION</u> |
|-------------|---------------------------|-------------|---------------------------|-------------|---------------------------|
| 1870...     | \$16,778,005              | 1894...     | \$208,905,279             | 1917...     | \$1,305,286,409           |
| 1871...     | \$24,112,078              | 1895...     | \$202,584,334             | 1918...     | \$1,422,113,275           |
| 1873...     | \$35,582,438              | 1896...     | \$206,598,561             | 1919...     | \$1,495,213,659           |
| 1874...     | \$44,393,806              | 1897...     | \$199,324,941             | 1920...     | \$1,590,267,667           |
| 1875...     | \$44,690,933              | 1898...     | \$192,243,080             | 1921...     | \$1,578,256,499           |
| 1876...     | \$44,130,204              | 1899...     | \$203,486,692             | 1922...     | \$1,548,617,879           |
| 1877...     | \$43,453,946              | 1900...     | \$216,776,356             | 1923...     | \$1,543,589,603           |
| 1878...     | \$43,072,648              | 1901...     | \$465,874,288             | 1924...     | \$1,540,500,479           |
| 1879...     | \$58,315,389              | 1902...     | \$354,002,501             | 1925...     | \$1,540,732,487           |
| 1880...     | \$73,698,746              | 1903...     | \$333,156,320             | 1926...     | \$1,546,830,046           |
| 1881...     | \$96,135,305              | 1904...     | \$342,170,703             | 1927...     | \$1,565,290,666           |
| 1882...     | \$104,440,683             | 1905...     | \$349,242,363             | 1928...     | \$1,577,560,380           |
| 1883...     | \$110,759,756             | 1906...     | \$356,244,547             | 1929...     | \$1,586,919,769           |
| 1884...     | \$115,675,014             | 1907...     | \$367,343,319             | 1930...     | \$1,586,462,903           |
| 1885...     | \$115,420,193             | 1908...     | \$375,284,970             | 1931...     | \$1,438,448,065           |
| 1886...     | \$124,269,710             | 1909...     | \$400,803,888             | 1932...     | \$1,280,563,890           |
| 1887...     | \$131,323,634             | 1910...     | \$414,885,770             | 1933...     | \$1,099,603,890           |
| 1888...     | \$168,812,246             | 1911...     | \$413,835,450             | 1934...     | \$1,099,332,563           |
| 1889...     | \$193,254,127             | 1912...     | \$422,722,713             | 1935...     | \$1,088,350,535           |
| 1890...     | \$220,544,064             | 1913...     | \$1,306,536,692           | 1936...     | \$1,105,517,854           |
| 1891...     | \$231,405,296             | 1914...     | \$1,309,559,205           | 1936...     | \$1,111,561,006           |
| 1892...     | \$236,884,449             | 1915...     | \$1,249,199,210           | 1938...     | \$1,102,040,724           |
| 1893...     | \$238,722,417             | 1916...     | \$1,211,694,278           | 1939...     | \$1,114,278,215           |

**ASSESSED VALUATION ABSTRACT DATA  
ABSTRACT DATA FOR YEARS 1870 THROUGH 1991**

| <u>YEAR</u> | <u>ASSESSED VALUATION</u> | <u>YEAR</u> | <u>ASSESSED VALUATION</u> | <u>YEAR</u> | <u>ASSESSED VALUATION</u> |
|-------------|---------------------------|-------------|---------------------------|-------------|---------------------------|
| 1940...     | \$1,112,976,403           | 1962...     | \$3,810,384,618           | 1984...     | \$17,905,089,540          |
| 1941...     | \$1,126,781,372           | 1963...     | \$3,924,735,526           | 1985...     | \$18,730,103,171          |
| 1942...     | \$1,161,901,207           | 1964...     | \$3,989,801,312           | 1986...     | \$19,215,721,948          |
| 1943...     | \$1,193,836,023           | 1965...     | \$4,087,548,975           | 1987...     | \$33,261,144,000          |
| 1944...     | \$1,212,134,905           | 1966...     | \$4,235,827,147           | 1988...     | \$31,660,569,000          |
| 1945...     | \$1,219,234,042           | 1967...     | \$4,432,601,753           | 1989...     | \$29,132,506,180          |
| 1946...     | \$1,260,270,716           | 1968...     | \$4,661,229,864           | 1990...     | \$29,037,603,790          |
| 1947...     | \$1,342,108,659           | 1969...     | \$4,908,914,976           | 1991...     | \$28,285,335,860          |
| 1948...     | \$1,466,547,471           | 1970...     | \$5,158,677,660           |             |                           |
| 1949...     | \$1,592,007,699           | 1971...     | \$5,464,256,510           |             |                           |
| 1950...     | \$1,644,623,238           | 1972...     | \$5,984,840,720           |             |                           |
| 1951...     | \$1,733,575,141           | 1973...     | \$6,687,980,620           |             |                           |
| 1952...     | \$2,470,607,866           | 1974...     | \$7,490,101,970           |             |                           |
| 1953...     | \$2,567,275,641           | 1975...     | \$8,435,941,210           |             |                           |
| 1954...     | \$2,698,816,248           | 1976...     | \$10,058,847,560          |             |                           |
| 1955...     | \$2,870,738,672           | 1977...     | \$10,689,629,240          |             |                           |
| 1956...     | \$3,069,112,462           | 1978...     | \$11,586,277,020          |             |                           |
| 1957...     | \$3,150,835,369           | 1979...     | \$12,460,543,070          |             |                           |
| 1958...     | \$3,282,086,098           | 1980...     | \$13,717,838,260          |             |                           |
| 1959...     | \$3,422,957,409           | 1981...     | \$14,777,063,510          |             |                           |
| 1960...     | \$3,582,088,705           | 1982...     | \$15,730,457,235          |             |                           |
| 1961...     | \$3,699,659,623           | 1983...     | \$17,185,697,873          |             |                           |

## ABSTRACT DATA BY CLASS OF PROPERTY

(In thousands of dollars - final 000 omitted)

| CLASS<br>OF PROPERTY                          | 1990                  |                     | 1991                  |                     |
|---|-----------------------|---------------------|-----------------------|---------------------|
|   | Assessed<br>Valuation | Percent<br>of Total | Assessed<br>Valuation | Percent<br>of Total |
| Vacant Land                                   | \$ 2,036,828          | 5.84                | \$ 1,818,508          | 5.32                |
| Residential                                   | 13,200,987            | 37.87               | 12,703,622            | 37.15               |
| Commercial                                    | 7,870,047             | 22.58               | 7,518,342             | 21.99               |
| Industrial                                    | 1,698,753             | 4.87                | 1,826,473             | 5.34                |
| Agricultural                                  | 871,495               | 2.50                | 892,260               | 2.61                |
| Natural Resources                             | 186,827               | 0.54                | 182,283               | 0.53                |
| Producing Mines                               | 161,376               | 0.46                | 116,602               | 0.34                |
| Oil and Gas                                   | 969,993               | 2.78                | 1,113,671             | 3.26                |
| <b>TOTAL ASSESSED BY<br/>COUNTY ASSESSORS</b> | <b>\$26,996,310</b>   | <b>77.44</b>        | <b>\$26,171,766</b>   | <b>76.55</b>        |
| State Assessed                                | 2,085,701             | 5.98                | 2,113,569             | 6.18                |
| <b>TOTAL TAXABLE PROPERTY</b>                 | <b>\$29,082,011</b>   | <b>83.43</b>        | <b>\$28,285,335</b>   | <b>82.73</b>        |
| Exempt Properties                             | 5,776,964             | 16.57               | 5,905,647             | 17.27               |
| <b>TOTAL ASSESSED VALUATION</b>               | <b>\$34,858,976</b>   | <b>100.00</b>       | <b>\$34,190,983</b>   | <b>100.00</b>       |

## 1991 ABSTRACT DATA BY TYPE OF PROPERTY

(In thousands of dollars - final 000 omitted)

| TYPE/CLASS<br>OF PROPERTY                     | Land                |              | Improvements        |              | Personal Property   |              | Total               |               |
|---|---------------------|--------------|---------------------|--------------|---------------------|--------------|---------------------|---------------|
|   | Dollars             | Percent      | Dollars             | Percent      | Dollars             | Percent      | Dollars             | Percent       |
| Vacant Land                                   | \$ 1,813,734        | 5.30         | \$ 4,773            | 0.01         | \$ 0                | 0.00         | \$ 1,818,508        | 5.32          |
| Residential                                   | 3,006,682           | 8.79         | 9,650,252           | 28.22        | 46,687              | 0.14         | 12,703,622          | 37.15         |
| Commercial                                    | 1,980,594           | 5.79         | 3,836,808           | 11.22        | 1,700,939           | 4.97         | 7,518,342           | 21.99         |
| Industrial                                    | 193,798             | 0.57         | 716,523             | 2.10         | 916,151             | 2.68         | 1,826,473           | 5.34          |
| Agricultural                                  | 507,600             | 1.48         | 377,679             | 1.10         | 6,980               | 0.02         | 892,260             | 2.61          |
| Natural Resources                             | 81,181              | 0.24         | 36,946              | 0.11         | 64,155              | 0.19         | 182,283             | 0.53          |
| Producing Mines                               | 24,921              | 0.07         | 9,142               | 0.03         | 82,538              | 0.24         | 116,602             | 0.34          |
| Oil and Gas                                   | 864,091             | 2.53         | 109,123             | 0.32         | 140,456             | 0.41         | 1,113,671           | 3.26          |
| <b>TOTAL ASSESSED BY<br/>COUNTY ASSESSORS</b> | <b>\$ 8,472,606</b> | <b>24.78</b> | <b>\$14,741,251</b> | <b>43.11</b> | <b>\$ 2,957,908</b> | <b>8.65</b>  | <b>\$26,171,766</b> | <b>76.55</b>  |
| State Assessed                                | 0                   | 0.00         | 0                   | 0.00         | 2,113,569           | 6.18         | 2,113,569           | 6.18          |
| <b>TOTAL TAXABLE PROPERTY</b>                 | <b>\$ 8,472,606</b> | <b>24.78</b> | <b>\$14,741,251</b> | <b>43.11</b> | <b>\$ 5,071,478</b> | <b>14.83</b> | <b>\$28,285,335</b> | <b>82.73</b>  |
| Exempt Properties                             | 3,451,775           | 10.10        | 2,345,411           | 6.86         | 108,461             | 0.32         | 5,905,647           | 17.27         |
| <b>TOTAL OF ABSTRACT</b>                      | <b>\$11,924,381</b> | <b>34.88</b> | <b>\$17,086,662</b> | <b>49.97</b> | <b>\$ 5,179,939</b> | <b>15.15</b> | <b>\$34,190,983</b> | <b>100.00</b> |



## **Section IV**

# **Revenue Derived by Property Tax**



## REVENUE BY YEAR 1930 – 1991

|           | State        | County          | Municipal    | County<br>Public<br>School | General<br>School | Special<br>Improvement<br>Districts | Total<br>Revenue |
|-----------|--------------|-----------------|--------------|----------------------------|-------------------|-------------------------------------|------------------|
| 1930..... | \$ 5,710,519 | \$ 10,088,346 * | \$ 9,353,494 | \$ 5,786,905               | \$ 18,267,450     | .....                               | \$ 49,206,714    |
| 1935..... | 3,268,849    | 7,685,489 *     | 7,753,183    | 4,792,005                  | 13,462,059        | .....                               | 36,961,585       |
| 1940..... | 4,842,379    | 7,108,136 *     | 10,336,038   | 3,875,593                  | 15,546,956        | .....                               | 41,709,102       |
| 1945..... | 4,267,319    | 10,164,072 *    | 10,121,871   | 3,520,575                  | 19,139,663        | .....                               | 47,213,500       |
| 1950..... | 6,414,031    | 18,653,416 *    | 14,164,075   | 4,477,683                  | 37,548,951        | .....                               | 81,258,156       |
| 1955..... | 10,420,781   | 25,968,049      | 20,039,699   | 8,564,554                  | 66,216,721        | 2,444,389                           | 133,654,193      |
| 1956..... | 10,956,732   | 29,122,849      | 22,256,991   | 9,172,653                  | 76,268,186        | 3,666,933                           | 151,444,344      |
| 1957..... | 11,216,974   | 30,629,591      | 22,993,777   | 23,315,493                 | 70,647,060        | 4,372,750                           | 163,175,645      |
| 1958..... | 11,684,227   | 33,555,500      | 24,265,657   | 24,305,959                 | 80,615,378        | 4,904,584                           | 179,331,305      |
| 1959..... | 8,215,098    | 35,856,471      | 25,931,950   | 24,761,425                 | 90,454,661        | 5,514,334                           | 190,733,939      |
| 1960..... | 7,880,600    | 38,012,062      | 26,503,830   | 25,717,812                 | 99,161,107        | 6,783,045                           | 204,058,456      |
| 1961..... | 5,364,506    | 39,395,222      | 25,369,402   | 26,651,336                 | 111,521,565       | 7,183,474                           | 215,485,505      |
| 1962..... | 5,334,539    | 35,793,356      | 32,288,611   | 24,354,533                 | 126,384,100       | 8,053,737                           | 232,208,876      |
| 1963..... | 5,141,313    | 46,163,738      | 31,777,665   | 25,600,630                 | 140,481,637       | 9,033,442                           | 258,198,425      |
| 1964..... | 5,186,742    | 48,279,451      | 33,225,507   | 26,699,335                 | 155,375,168       | 9,714,081                           | 278,480,284      |
| 1965..... | .....        | 53,288,066      | 34,344,328   | 27,832,625                 | 158,419,974       | 10,335,180                          | 284,220,173      |
| 1966..... | .....        | 55,290,561      | 35,976,545   | 28,827,136                 | 174,687,329       | 11,183,865                          | 305,965,436      |
| 1967..... | .....        | 58,569,303      | 37,319,701   | 30,513,336                 | 194,928,964       | 12,700,628                          | 334,031,932      |
| 1968..... | .....        | 61,693,750      | 38,652,405   | 32,928,699                 | 213,895,123       | 13,941,904                          | 361,111,881      |
| 1969..... | .....        | 63,438,059      | 40,919,237   | .....                      | 267,122,934       | 15,619,199                          | 387,099,429      |
| 1970..... | .....        | 72,305,373      | 43,638,920   | .....                      | 304,142,907       | 19,036,755                          | 439,123,955      |
| 1971..... | .....        | 83,862,006      | 45,314,129   | .....                      | 341,582,042       | 21,249,444                          | 492,007,621      |
| 1972..... | .....        | 87,292,809      | 48,922,188   | .....                      | 371,746,978       | 24,074,725                          | 532,036,700      |
| 1973..... | .....        | 104,487,264     | 52,878,851   | .....                      | 328,807,014       | 29,189,543                          | 515,362,672      |
| 1974..... | .....        | 122,061,540     | 60,602,500   | .....                      | 395,067,057       | 36,629,045                          | 614,360,142      |
| 1975..... | .....        | 143,362,964     | 66,459,352   | .....                      | 447,151,339       | 46,842,936                          | 703,816,591      |
| 1976..... | .....        | 155,393,174     | 70,888,819   | .....                      | 517,257,025       | 47,548,083                          | 791,087,101      |
| 1977..... | .....        | 164,974,015     | 73,260,565   | .....                      | 553,321,724       | 54,884,811                          | 846,441,115      |
| 1978..... | .....        | 180,713,260     | 77,891,768   | .....                      | 570,131,105       | 59,234,879                          | 887,971,012      |
| 1979..... | .....        | 202,730,909     | 84,502,341   | .....                      | 620,894,944       | 69,286,574                          | 977,414,768      |
| 1980..... | .....        | 239,494,522     | 92,435,131   | .....                      | 705,447,890       | 83,219,797                          | 1,120,597,340    |
| 1981..... | .....        | 264,211,098     | 99,097,954   | .....                      | 757,246,711       | 96,816,528                          | 1,217,372,291    |
| 1982..... | .....        | 292,508,556     | 105,509,395  | .....                      | 835,910,721       | 116,471,009                         | 1,350,399,681    |
| 1983..... | .....        | 347,227,920     | 115,502,716  | .....                      | 945,133,805       | 135,344,489                         | 1,543,208,930    |
| 1984..... | .....        | 371,242,049     | 121,810,700  | .....                      | 996,254,820       | 148,795,204                         | 1,638,102,773    |
| 1985..... | .....        | 410,880,887     | 129,464,264  | .....                      | 1,114,415,670     | 162,588,352                         | 1,817,349,173    |
| 1986..... | .....        | 435,775,282     | 138,067,635  | .....                      | 1,181,443,198     | 187,855,917                         | 1,943,142,032    |
| 1987..... | .....        | 445,254,001     | 145,451,416  | .....                      | 1,251,776,244     | 210,195,101                         | 2,052,676,762    |
| 1988..... | .....        | 479,472,524     | 153,709,824  | .....                      | 1,309,782,801     | 235,199,847                         | 2,178,164,996    |
| 1989..... | .....        | 551,873,857 **  | 113,671,407  | .....                      | 1,319,063,655     | 246,923,366                         | 2,231,532,285    |
| 1990..... | .....        | 560,220,846 **  | 117,959,038  | .....                      | 1,315,727,120     | 257,890,171                         | 2,251,797,175    |
| 1991..... | .....        | 598,427,561 **  | 116,936,616  | .....                      | 1,355,085,593     | 271,363,196                         | 2,341,812,966    |

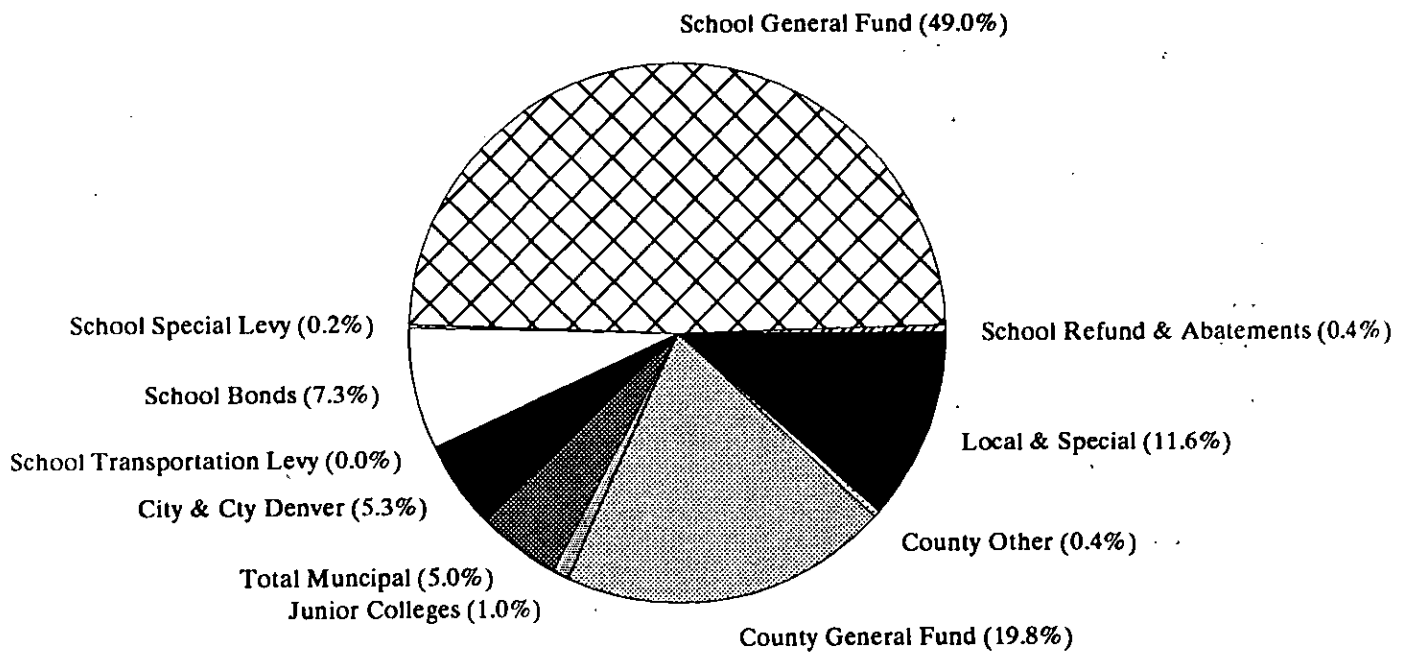
\*Special Improvement District Funds are included in Total County Funds.

\*\*City and County of Denver revenues shown under County.

## REVENUE ANALYSIS FOR 1991

|                                | 1990             |             |         | 1991             |             |         |
|--------------------------------|------------------|-------------|---------|------------------|-------------|---------|
|                                | DETAIL           | SUMMARY     | PERCENT | DETAIL           | SUMMARY     | PERCENT |
| <b>GOVERNMENT JURISDICTION</b> |                  |             |         |                  |             |         |
| <b>SCHOOLS</b>                 |                  |             |         |                  |             |         |
| General Fund                   | \$1,118,791,771  |             | 49.7%   | \$1,147,586,010  |             | 49.0%   |
| Bond Redemption                | 163,008,828      |             | 7.2%    | 171,317,193      |             | 7.3%    |
| Special Fund                   | 3,855,830        |             | 0.2%    | 3,817,487        |             | 0.2%    |
| Transportation Reimb           | 0                |             | 0.0%    | 9,955            |             | 0.0%    |
| Refunds & Abatements           | 6,648,752        |             | 0.3%    | 8,687,934        |             | 0.4%    |
| Tax Credits                    | 497,561          |             | 0.0%    | 0                |             | 0.0%    |
| TOTAL SCHOOLS                  | \$ 1,292,802,742 |             | 57.4%   | \$ 1,331,418,579 |             | 56.9%   |
| JUNIOR COLLEGES                |                  | 22,924,378  | 1.0%    |                  | 23,667,014  | 1.0%    |
| <b>COUNTIES</b>                |                  |             |         |                  |             |         |
| General Fund                   | \$ 450,420,432   |             | 20.0%   | \$ 464,303,940   |             | 19.8%   |
| Other                          | 7,629,373        |             | 0.3%    | 9,622,786        |             | 0.4%    |
| TOTAL COUNTIES                 | \$ 458,049,805   |             | 20.3%   | \$ 473,926,726   |             | 20.2%   |
| CITY AND COUNTY OF DENVER      |                  | 102,171,041 | 4.5%    |                  | 124,500,835 | 5.3%    |
| MUNICIPAL                      |                  | 117,959,038 | 5.2%    |                  | 116,936,616 | 5.0%    |
| LOCAL AND SPECIAL              |                  | 257,890,171 | 11.5%   |                  | 271,363,196 | 11.6%   |
| TOTAL REVENUE                  | \$ 2,251,797,175 |             | 100.0%  | \$ 2,341,812,966 |             | 100.0%  |
|                                | =====            |             |         | =====            |             |         |

# DISTRIBUTION OF REVENUE 1991



# **Section V**

## **Public Utilities Assessed by the State**

**STATE ASSESSED PROPERTIES  
ASSESSED VALUATION BY COUNTY  
COMPARISONS 1990 TO 1991**

| COUNTY      | 1990           | 1991           | INCREASE<br>(DECREASE) |
|-------------|----------------|----------------|------------------------|
| ADAMS       | \$ 152,372,800 | \$ 156,030,200 | \$ 3,657,400           |
| ALAMOSA     | 8,181,600      | 8,348,400      | 166,800                |
| ARAPAHOE    | 128,536,300    | 131,722,500    | 3,186,200              |
| ARCHULETA   | 3,945,700      | 4,089,900      | 144,200                |
| BACA        | 11,720,400     | 12,058,000     | 337,600                |
| BENT        | 8,008,600      | 7,999,600      | (9,000)                |
| BOULDER     | 67,815,900     | 69,432,900     | 1,617,000              |
| CHAFFEE     | 6,570,800      | 6,710,500      | 139,700                |
| CHEYENNE    | 7,757,800      | 8,041,900      | 284,100                |
| CLEAR CREEK | 12,072,800     | 12,192,500     | 119,700                |
| CONEJOS     | 2,949,700      | 2,857,300      | (92,400)               |
| COSTILLA    | 3,081,500      | 3,138,100      | 56,600                 |
| CROWLEY     | 3,664,300      | 3,904,600      | 240,300                |
| CUSTER      | 1,114,400      | 1,211,600      | 97,200                 |
| DELTA       | 10,518,600     | 10,288,900     | (229,700)              |
| DENVER      | 412,370,600    | 416,252,900    | 3,882,300              |
| DOLORES     | 3,601,900      | 3,672,900      | 71,000                 |
| DOUGLAS     | 38,562,600     | 39,059,600     | 497,000                |
| EAGLE       | 22,445,000     | 23,531,100     | 1,086,100              |
| ELBERT      | 8,024,900      | 8,028,400      | 3,500                  |
| EL PASO     | 97,452,700     | 99,597,200     | 2,144,500              |
| FREMONT     | 11,175,300     | 11,614,800     | 439,500                |
| GARFIELD    | 37,912,900     | 38,337,500     | 424,600                |
| GILPIN      | 1,733,900      | 1,669,500      | (64,400)               |
| GRAND       | 12,440,300     | 12,257,900     | (182,400)              |
| GUNNISON    | 6,352,700      | 7,337,800      | 985,100                |
| HINSDALE    | 581,900        | 608,800        | 26,900                 |
| HUERFANO    | 15,320,600     | 15,197,300     | (123,300)              |
| JACKSON     | 1,113,800      | 1,451,400      | 337,600                |
| JEFFERSON   | 124,152,400    | 126,297,400    | 2,145,000              |
| KIOWA       | 7,496,500      | 8,009,700      | 513,200                |
| KIT CARSON  | 8,899,100      | 8,454,900      | (444,200)              |
| LAKE        | 6,961,200      | 6,659,700      | (301,500)              |
| LA PLATA    | 52,857,500     | 55,939,900     | 3,082,400              |
| LARIMER     | 41,790,600     | 42,529,300     | 738,700                |

**STATE ASSESSED PROPERTIES  
ASSESSED VALUATION BY COUNTY  
COMPARISONS 1990 TO 1991**

| COUNTY     | 1990             | 1991             | INCREASE<br>(DECREASE) |
|------------|------------------|------------------|------------------------|
| LAS ANIMAS | \$ 20,736,500    | \$ 20,909,900    | \$ 173,400             |
| LINCOLN    | 7,722,200        | 7,885,100        | 162,900                |
| LOGAN      | 20,170,900       | 20,605,000       | 434,100                |
| MESA       | 50,726,400       | 50,900,800       | 174,400                |
| MINERAL    | 1,433,600        | 1,471,400        | 37,800                 |
| MOFFAT     | 160,829,200      | 158,666,700      | (2,162,500)            |
| MONTEZUMA  | 16,887,400       | 17,969,100       | 1,081,700              |
| MONTROSE   | 29,109,300       | 26,951,500       | (2,157,800)            |
| MORGAN     | 100,332,400      | 103,843,800      | 3,511,400              |
| OTERO      | 7,776,200        | 7,828,900        | 52,700                 |
| OURAY      | 1,451,400        | 1,391,200        | (60,200)               |
| PARK       | 4,773,400        | 4,989,500        | 216,100                |
| PHILLIPS   | 3,439,900        | 3,346,700        | (93,200)               |
| PITKIN     | 8,660,200        | 9,282,100        | 621,900                |
| PROWERS    | 9,041,500        | 8,773,500        | (268,000)              |
| PUEBLO     | 74,208,000       | 77,414,800       | 3,206,800              |
| RIO BLANCO | 25,093,100       | 24,515,200       | (577,900)              |
| RIO GRANDE | 7,847,000        | 7,990,500        | 143,500                |
| ROUTT      | 38,326,400       | 37,915,000       | (411,400)              |
| SAGUACHE   | 3,983,000        | 4,092,000        | 109,000                |
| SAN JUAN   | 1,552,200        | 1,844,600        | 292,400                |
| SAN MIGUEL | 4,730,300        | 4,828,100        | 97,800                 |
| SEDGWICK   | 6,610,100        | 6,406,800        | (203,300)              |
| SUMMIT     | 14,332,300       | 14,824,500       | 492,200                |
| TELLER     | 4,552,300        | 4,630,700        | 78,400                 |
| WASHINGTON | 6,860,000        | 6,875,400        | 15,400                 |
| WELD       | 104,248,500      | 102,645,200      | (1,603,300)            |
| YUMA       | 10,700,900       | 10,266,900       | (434,000)              |
| TOTAL      | \$ 2,085,692,200 | \$ 2,113,599,800 | \$ 27,907,600          |

NET INCREASE            \$27,907,600 = 1.320%

**STATE ASSESSED PROPERTIES  
ASSESSED VALUATION BY COMPANY  
COMPARISONS 1990 TO 1991**

| TYPE OF UTILITY                | 1990                  | 1991                  | INCREASE<br>(DECREASE) |
|--------------------------------|-----------------------|-----------------------|------------------------|
| <b>AIRLINES</b>                |                       |                       |                        |
| AIR MIDWEST, INC.              | \$ 767,000            | \$ 37,000             | \$ (730,000)           |
| ABX AIR, INC.                  | 34,000                | 1,364,000             | 1,330,000              |
| AMERICA WEST AIRLINES          | 3,688,100             | 4,279,000             | 590,900                |
| AMERICAN AIRLINES, INC.        | 5,590,000             | 5,819,000             | 229,000                |
| AMERICAN TRANS AIR, INC.       | 11,900                | 108,900               | 97,000                 |
| ASPEN AIRWAYS, INC.            | 1,869,900             | 1,472,000             | (397,900)              |
| BRANIFF, INC.                  | 295,000               | 0                     | (295,000)              |
| BURLINGTON AIR EXPRESS, INC.   | 88,900                | 252,000               | 163,100                |
| CASINO EXPRESS                 | 0                     | 90,100                | 90,100                 |
| CONTINENTAL AIRLINES           | 52,592,000            | 38,241,000            | (14,351,000)           |
| DELTA AIR LINES, INC.          | 7,264,900             | 7,367,900             | 103,000                |
| DHL WORLDWIDE EXPRESS          | 149,000               | 230,000               | 81,000                 |
| EASTERN AIRLINES               | 1,409,000             | 969,000               | (440,000)              |
| EMERY AIR FREIGHT CORP.        | 1,549,000             | 1,104,000             | (445,000)              |
| EMERY WORLDWIDE AIRLINES       | 31,000                | 73,000                | 42,000                 |
| EVERGREEN INTL AIRLINES, INC.  | 146,000               | 3,000                 | (143,000)              |
| FEDERAL EXPRESS CORP           | 3,287,000             | 3,586,900             | 299,900                |
| FLYING TIGER LINE              | 96,000                | 0                     | (96,000)               |
| GP EXPRESS                     | 466,000               | 139,000               | (327,000)              |
| MESA AIRLINES                  | 119,000               | 2,925,100             | 2,806,100              |
| MIDWAY AIRLINES, INC.          | 50,000                | 881,000               | 831,000                |
| MIDWEST EXPRESS AIRLINES       | 0                     | 52,000                | 52,000                 |
| NORTHWEST AIRLINES             | 650,000               | 522,000               | (128,000)              |
| PAN AMERICAN AIRLINES          | 0                     | 97,000                | 97,000                 |
| PIEDMONT AVIATION, INC.        | 152,000               | 0                     | (152,000)              |
| ROCKY MOUNTAIN AVIATION        | 5,269,000             | 6,095,000             | 826,000                |
| SKY WEST AIRLINES              | 266,000               | 279,000               | 13,000                 |
| SUN COUNTRY AIRLINES INC.      | 50,000                | 67,000                | 17,000                 |
| TRANS WORLD AIRLINES           | 2,867,000             | 3,915,000             | 1,048,000              |
| U S AIR, INC.                  | 2,548,000             | 2,929,000             | 381,000                |
| U S CHECK                      | 143,000               | 0                     | (143,000)              |
| UNITED AIRLINES                | 87,199,000            | 93,509,000            | 6,310,000              |
| UNITED PARCEL SERVICE          | 1,190,000             | 1,699,000             | 509,000                |
| <b>TOTAL AIRLINE COMPANIES</b> | <b>\$ 179,837,700</b> | <b>\$ 178,105,900</b> | <b>\$ (1,731,800)</b>  |

**STATE ASSESSED PROPERTIES  
ASSESSED VALUATION BY COMPANY  
COMPARISONS 1990 TO 1991**

| TYPE OF UTILITY                 | 1990                  | 1991                  | INCREASE<br>(DECREASE) |
|---------------------------------|-----------------------|-----------------------|------------------------|
| <b>ELECTRIC COMPANIES</b>       |                       |                       |                        |
| CENTEL ELECTRIC COLORADO        | \$ 13,817,000         | \$ 13,946,000         | \$ 129,000             |
| COGENERATION TECH & DEV CO.     | 10,431,000            | 9,820,000             | (611,000)              |
| COLORADO POWER PARTNERSHIP      | 0                     | 6,474,200             | 6,474,200              |
| PACIFICORP ELECTRIC OPERATIONS  | 282,000               | 275,000               | (7,000)                |
| PTARMIGAN RESRCS & ENERGY INC.  | 2,144,000             | 1,183,600             | (960,400)              |
| PUBLIC SERVICE CO OF COLO       | 501,226,100           | 505,662,100           | 4,436,000              |
| REDLANDS WATER & POWER          | 392,000               | 300,000               | (92,000)               |
| STS HYDROPOWER LTD              | 524,000               | 274,000               | (250,000)              |
| THERMO POWER & ELEC CO          | 2,422,100             | 2,477,200             | 55,100                 |
| <b>TOTAL ELECTRIC COMPANIES</b> | <b>\$ 531,238,200</b> | <b>\$ 540,412,100</b> | <b>\$ 9,173,900</b>    |



**STATE ASSESSED PROPERTIES  
ASSESSED VALUATION BY COMPANY  
COMPARISONS 1990 TO 1991**

| TYPE OF UTILITY                       | 1990                  | 1991                  | INCREASE<br>(DECREASE) |
|---------------------------------------|-----------------------|-----------------------|------------------------|
| <b>ELECTRIC COMPANIES (RURAL)</b>     |                       |                       |                        |
| BASIN ELECTRIC POWER COOP             | \$ 4,173,100          | \$ 3,069,100          | \$(1,104,000)          |
| COLORADO-UTE ELECTRIC ASSN            | 149,382,000           | 152,394,200           | 3,012,200              |
| DELTA-MONTROSE ELECTRIC ASSN          | 7,383,100             | 6,566,000             | (817,100)              |
| DESERET GEN & TRANS COOP              | 477,000               | 293,000               | (184,000)              |
| EMPIRE ELECTRIC ASSN.                 | 2,867,000             | 2,612,000             | (255,000)              |
| EMPIRE ELECTRIC (SWEPI)               | 2,242,000             | 1,935,000             | (307,000)              |
| GRAND VALLEY RURAL POWER LINES.       | 2,082,900             | 1,991,000             | (91,900)               |
| GUNNISON COUNTY ELECTRIC ASSN.        | 1,776,000             | 2,053,100             | 277,100                |
| HIGHLINE ELECTRIC ASSN.               | 1,715,000             | 1,292,900             | (422,100)              |
| HOLY CROSS ELECTRIC ASSN.             | 10,317,000            | 11,129,900            | 812,900                |
| INTERMOUNTAIN REA                     | 23,136,100            | 21,113,000            | (2,023,100)            |
| K C ELECTRIC ASSN.                    | 1,628,000             | 1,458,000             | (170,000)              |
| LA PLATA ELECTRIC ASSN.               | 11,686,900            | 13,993,000            | 2,306,100              |
| MISSOURI BASIN POWER                  | 2,736,000             | 2,282,000             | (454,000)              |
| MOON LAKE ELECTRIC ASSN.              | 2,178,000             | 2,033,000             | (145,000)              |
| MORGAN COUNTY REA                     | 2,673,100             | 2,225,000             | (448,100)              |
| MOUNTAIN PARKS ELECTRIC               | 2,414,000             | 2,185,900             | (228,100)              |
| MOUNTAIN VIEW ELECTRIC ASSN.          | 7,737,000             | 7,674,000             | (63,000)               |
| POUDRE VALLEY REA                     | 5,364,000             | 4,889,000             | (475,000)              |
| RURAL ELECTRIC COMPANY                | 72,000                | 55,000                | (17,000)               |
| SALT RIVER PROJECT                    | 37,574,000            | 32,677,000            | (4,897,000)            |
| SAN ISABEL ELECTRIC ASSN.             | 4,232,000             | 4,475,000             | 243,000                |
| SAN LUIS VALLEY RURAL ELEC COOP       | 5,786,000             | 5,742,900             | (43,100)               |
| SAN MIGUEL POWER ASSN.                | 3,824,100             | 3,860,100             | 36,000                 |
| SANGRE DE CRISTO ELEC ASSN.           | 1,740,000             | 1,791,000             | 51,000                 |
| S. E. COLO POWER ASSN.                | 2,694,900             | 2,588,000             | (106,900)              |
| TRI-COUNTY ELECTRIC COOP              | 2,100                 | 2,000                 | (100)                  |
| TRI-STATE GEN & TRANS                 | 57,972,100            | 53,405,000            | (4,567,100)            |
| UNITED POWER, INC                     | 5,480,000             | 4,322,100             | (1,157,900)            |
| WHEATLAND ELECTRIC COOP               | 3,000                 | 3,000                 | 0                      |
| WHITE RIVER ELECTRIC ASSN.            | 1,047,100             | 1,045,100             | (2,000)                |
| YAMPA VALLEY ELECTRIC ASSN.           | 5,657,100             | 5,380,100             | (277,000)              |
| Y-W ELECTRIC ASSN.                    | 2,049,000             | 1,505,900             | (543,100)              |
| <b>TOTAL RURAL ELECTRIC COMPANIES</b> | <b>\$ 370,101,600</b> | <b>\$ 358,041,300</b> | <b>\$(12,060,300)</b>  |

**STATE ASSESSED PROPERTIES  
ASSESSED VALUATION BY COMPANY  
COMPARISONS 1990 TO 1991**

| TYPE OF UTILITY                         | 1990                 | 1991                 | INCREASE<br>(DECREASE) |
|---|----------------------|----------------------|------------------------|
| <b>GAS DISTRIBUTION PIPELINES</b>       |                      |                      |                        |
| COMFURT GAS INC.                        | \$ 51,000            | \$ 68,000            | \$ 17,000              |
| CUC-COLORADO DIVISION                   | 964,000              | 850,200              | (113,800)              |
| EASTERN COLORADO UTILITY CO.            | 85,000               | 89,900               | 4,900                  |
| GREELEY GAS COMPANY                     | 6,978,100            | 7,017,000            | 38,900                 |
| K M ENERGY INC.                         | 4,664,000            | 5,168,000            | 504,000                |
| NORTHERN NATURAL GAS                    | 3,685,900            | 3,769,000            | 83,100                 |
| PEOPLES NATURAL GAS CO                  | 2,735,100            | 3,772,000            | 1,036,900              |
| ROCKY MTN NAT GAS DIVISION              | 3,047,000            | 2,885,900            | (161,100)              |
| ROCKY MTN NATURAL GAS COMPANY           | 2,604,900            | 0                    | (2,604,900)            |
| STANDARD GAS SUPPLY                     | 177,000              | 0                    | (177,000)              |
| <b>TOTAL GAS DISTRIBUTION PIPELINES</b> | <b>\$ 24,992,000</b> | <b>\$ 23,620,000</b> | <b>\$ (1,372,000)</b>  |
| <b>PETROCHEMICAL PIPELINES</b>          |                      |                      |                        |
| AMOCO PIPELINE CO.                      | \$ 2,913,900         | \$ 2,339,900         | \$ (574,000)           |
| CHASE TRANSPORTATION CO.                | 1,315,000            | 1,172,100            | (142,900)              |
| CHEVRON PIPE LINE CO.                   | 1,361,000            | 1,289,000            | (72,000)               |
| CONOCO PIPELINE CO.                     | 2,217,100            | 1,701,100            | (516,000)              |
| FOUR CORNERS PIPE LINE CO.              | 44,000               | 38,000               | (6,000)                |
| KOCH GATHERING SYSTEMS                  | 118,000              | 117,100              | (900)                  |
| KOCH PIPELINES, INC.                    | 1,518,000            | 1,484,000            | (34,000)               |
| MID-AMERICA PIPELINE CO.                | 4,301,000            | 4,704,100            | 403,100                |
| PHILLIPS PIPELINE CO.                   | 3,990,900            | 3,455,000            | (535,900)              |
| SHAMROCK PIPELINE CORP.                 | 377,100              | 364,900              | (12,200)               |
| SINCLAIR PIPELINE CO.                   | 340,100              | 383,100              | 43,000                 |
| TEXACO PIPELINE CO.                     | 43,900               | 45,000               | 1,100                  |
| TEXAS-NEW MEXICO PIPE LINE CO.          | 208,000              | 178,000              | (30,000)               |
| UNOCAL PIPELINE CO.                     | 644,900              | 585,900              | (59,000)               |
| WYCO PIPE LINE CO.                      | 5,369,100            | 4,831,000            | (538,100)              |
| <b>TOTAL PETROCHEMICAL PIPELINES</b>    | <b>\$ 24,762,000</b> | <b>\$ 22,688,200</b> | <b>\$ (2,073,800)</b>  |

**STATE ASSESSED PROPERTIES  
ASSESSED VALUATION BY COMPANY  
COMPARISONS 1990 TO 1991**

| TYPE OF UTILITY                         | 1990                  | 1991                  | INCREASE<br>(DECREASE) |
|---|-----------------------|-----------------------|------------------------|
| <b>GAS TRANSMISSION PIPELINES</b>       |                       |                       |                        |
| ATLANTIC RICHFIELD CO.                  | \$ 16,563,000         | \$ 15,805,000         | \$ (758,000)           |
| COLORADO INTERSTATE GAS CO.             | 33,109,000            | 34,292,900            | 1,183,900              |
| CORTEZ PIPELINE CO.                     | 7,174,000             | 8,280,000             | 1,106,000              |
| EL PASO NATURAL GAS                     | 2,297,000             | 3,606,000             | 1,309,000              |
| EOG NEW MEXICO                          | 300,000               | 0                     | (300,000)              |
| LFC GATHERING SYSTEM COMPANY            | 682,000               | 1,098,400             | 416,400                |
| NATURAL GAS PIPELINE CO OF AM           | 1,931,000             | 2,187,000             | 256,000                |
| NORTHWEST PIPELINE CORPORATION          | 36,500,100            | 37,079,900            | 579,800                |
| NUECES COMPANY                          | 715,000               | 765,100               | 50,100                 |
| PANHANDLE EASTERN PIPELINE CO.          | 8,472,900             | 8,255,200             | (217,700)              |
| QUESTAR PIPELINE CO.                    | 4,645,900             | 5,084,000             | 438,100                |
| RATON GAS TRANSMISSION CO.              | 13,000                | 13,000                | 0                      |
| RAVEN RIDGE PIPELINE                    | 739,000               | 682,000               | (57,000)               |
| RMNG GATHERING COMPANY                  | 525,000               | 565,000               | 40,000                 |
| ROCKY MOUNTAIN NATURAL GAS CO.          | 0                     | 3,179,100             | 3,179,100              |
| TCP GATHERING CO.                       | 43,000                | 39,000                | (4,000)                |
| TRAILBLAZER PIPELINE CO.                | 11,693,000            | 10,438,000            | (1,255,000)            |
| WESTERN GAS SUPPLY CO.                  | 25,954,900            | 24,740,900            | (1,214,000)            |
| WESTGAS INTERSTATE INC.                 | 0                     | 32,000                | 32,000                 |
| WILLIAMS NATURAL GAS CO.                | 3,010,000             | 2,481,900             | (528,100)              |
| WYOMING INTERSTATE                      | 2,889,100             | 2,901,000             | 11,900                 |
| <b>TOTAL GAS TRANSMISSION PIPELINES</b> | <b>\$ 157,256,900</b> | <b>\$ 161,525,400</b> | <b>\$ 4,268,500</b>    |

**STATE ASSESSED PROPERTIES  
ASSESSED VALUATION BY COMPANY  
COMPARISONS 1990 TO 1991**

| TYPE OF UTILITY                    | 1990                  | 1991                  | INCREASE<br>(DECREASE) |
|------------------------------------|-----------------------|-----------------------|------------------------|
| <b>RAILROAD COMPANIES</b>          |                       |                       |                        |
| ATCHISON, TOPEKA & SANTA FE        | \$ 9,783,000          | \$ 10,182,900         | \$ 399,900             |
| BURLINGTON NORTHERN RR             | 25,342,900            | 25,256,000            | (86,900)               |
| COLORADO & WYOMING R/W CO.         | 45,000                | 759,000               | 714,000                |
| COLORADO SPRINGS & EASTERN RR      | 926,000               | 31,000                | (895,000)              |
| CRIPPLE CRK & VICTOR NARROW GAUGE  | 24,000                | 25,000                | 1,000                  |
| CUMBRES & TOLTEC SCENIC RR         | 166,000               | 0                     | (166,000)              |
| DENVER RAILWAY, INC.               | 0                     | 107,000               | 107,000                |
| DENVER TERMINAL                    | 33,000                | 1,000                 | (32,000)               |
| DENVER & RIO GRANDE WSTRN RR CO.   | 37,570,000            | 38,705,700            | 1,135,700              |
| DURANGO/SILVERTON NAR GAUGE RR     | 1,659,000             | 1,641,000             | (18,000)               |
| GEORGETOWN LOOP RAILROAD           | 110,000               | 145,000               | 35,000                 |
| GREAT WESTERN RAILWAY COMPANY      | 298,000               | 0                     | (298,000)              |
| KYLE RAILROAD COMPANY              | 636,000               | 461,000               | (175,000)              |
| LEADVILLE COLO & SOUTHERN RR       | 46,000                | 44,000                | (2,000)                |
| MANITOU & PIKES PEAK RLWY CO.      | 1,018,000             | 924,000               | (94,000)               |
| MT MANITOU PE & INCL RY CO.        | 66,000                | 0                     | (66,000)               |
| SAN LUIS CENTRAL RR CO.            | 869,000               | 881,000               | 12,000                 |
| THE GREAT WESTERN RAILWAY CO.      | 0                     | 343,000               | 343,000                |
| UNION PACIFIC RR CO.               | 33,104,000            | 36,083,000            | 2,979,000              |
| WYOMING & COLORADO RAILROAD        | 236,300               | 545,700               | 309,400                |
| <b>TOTAL RAILROAD COMPANIES</b>    | <b>\$ 111,932,200</b> | <b>\$ 116,135,300</b> | <b>\$ 4,203,100</b>    |
| <b>PRIVATE RAIL CARS (VARIOUS)</b> |                       |                       |                        |
| <b>TOTAL PRIVATE RAIL CARS</b>     | <b>\$ 19,618,500</b>  | <b>\$ 20,062,000</b>  | <b>\$ 443,500</b>      |

**STATE ASSESSED PROPERTIES  
ASSESSED VALUATION BY COMPANY  
COMPARISONS 1990 TO 1991**

| TYPE OF UTILITY                   | 1990                  | 1991                  | INCREASE<br>(DECREASE) |
|-----------------------------------|-----------------------|-----------------------|------------------------|
| <b>TELEPHONE COMPANIES</b>        |                       |                       |                        |
| ALLNET COMM SERVICES INC.         | \$ 537,000            | \$ 344,000            | \$ (193,000)           |
| AMERICAN TELESYSTEMS CO.          | 72,000                | 0                     | (72,000)               |
| AT&T COMMUNICATIONS               | 83,993,000            | 90,923,800            | 6,930,800              |
| AUTOMATED COMMUNICATIONS INC      | 623,800               | 751,000               | 127,200                |
| BRANDON TELECOMMUNICATIONS INC    | 35,000                | 0                     | (35,000)               |
| BUSINESS COMM NETWORK, INC.       | 0                     | 43,000                | 43,000                 |
| CENCALL, INC.                     | 0                     | 393,000               | 393,000                |
| COMM SYSTEMS INC.                 | 85,700                | 92,000                | 6,300                  |
| COMMUNICATIONS SERVICES, INC.     | 459,000               | 0                     | (459,000)              |
| CONFIFER COMMUNICATIONS LTD.      | 23,700                | 23,700                | 0                      |
| CONTICOMM, INC.                   | 0                     | 50,000                | 50,000                 |
| C.S.C. INC. dba NETWORK SERVICES  | 0                     | 111,000               | 111,000                |
| GE AMERICAN COMMUNICATIONS, INC.  | 421,000               | 1,033,000             | 612,000                |
| INNOVATIVE COMMUNICATIONS, INC.   | 170,000               | 202,100               | 32,100                 |
| LDB TELECOMMUNICATIONS, INC.      | 89,000                | 134,000               | 45,000                 |
| MCI TELECOMMUNICATIONS CORP.      | 15,132,900            | 12,294,800            | (2,838,100)            |
| METROMEDIA COMMUNICATIONS CORP.   | 0                     | 165,000               | 165,000                |
| MID AMERICAN LONG DISTANCE        | 443,000               | 517,000               | 74,000                 |
| MOUNTAIN STATES TEL & TEL CO.     | 525,502,200           | 0                     | (525,502,200)          |
| NATIONAL NETWORK                  | 147,000               | 327,000               | 180,000                |
| NATIONAL TELEPHONE SERVICES       | 40,000                | 0                     | (40,000)               |
| NETWORK SERVICES LIMITED          | 46,000                | 0                     | (46,000)               |
| NETWORK TELECOMMS INC (NETTEL)    | 70,100                | 11,800                | (58,300)               |
| NORTHWEST TELECOM LTD             | 44,000                | 27,000                | (17,000)               |
| RCA GLOBAL COMMUNICATIONS INC     | 3,900                 | 0                     | (3,900)                |
| RESURGENS COMMUNICATION GROUP     | 0                     | 5,000                 | 5,000                  |
| TEC WEST, INC.                    | 1,584,000             | 1,399,000             | (185,000)              |
| TELECONCEPTS INC.                 | 1,002,000             | 956,000               | (46,000)               |
| TELEPHONE COMMUNICATIONS CORP.    | 103,000               | 103,000               | 0                      |
| TEL-AMERICA INC.                  | 145,000               | 0                     | (145,000)              |
| TELESPHERE LIMITED, INC.          | 0                     | 82,000                | 82,000                 |
| TEL-SHARE US INC                  | 15,000                | 31,000                | 16,000                 |
| TRT TELECOMM CORP                 | 4,000                 | 218,000               | 214,000                |
| US SPRINT COMMUNICATIONS INC.     | 3,362,900             | 2,880,000             | (482,900)              |
| US WEST COMMUNICATIONS, INC.      | 0                     | 537,746,200           | 537,746,200            |
| WESTERN UNION INTL INC            | 760,000               | 35,000                | (725,000)              |
| WESTERN UNION TELEGRAPH CO        | 9,000                 | 30,000                | 21,000                 |
| WILLIAMS TELECOMMUNICATIONS GROUP | 1,606,000             | 1,874,000             | 268,000                |
| <b>TOTAL TELEPHONE COMPANIES</b>  | <b>\$ 636,529,200</b> | <b>\$ 652,802,400</b> | <b>\$ 16,273,200</b>   |

**STATE ASSESSED PROPERTIES  
ASSESSED VALUATION BY COMPANY  
COMPARISONS 1990 TO 1991**

| TYPE OF UTILITY                               | 1990          | 1991          | INCREASE<br>(DECREASE) |
|---|---------------|---------------|------------------------|
| -----<br>RADIO-MOBILE COMMUNICATIONS<br>----- |               |               |                        |
| AUTOPHONE COMMUNICATIONS                      | \$ 22,000     | \$ 0          | \$ (22,000)            |
| B & C MOBILE COMMUNICATIONS                   | 28,800        | 29,000        | 200                    |
| CELLUDYNE II, INC.                            | 0             | 107,000       | 107,000                |
| COLO 6 SAN MIGUEL LTD PARTNERSHIP             | 0             | 67,000        | 67,000                 |
| COLO 7 SAGUACHE LTD PARTNERSHIP               | 0             | 135,000       | 135,000                |
| COLO HI TEK MOBILE PHONE                      | 0             | 100,000       | 100,000                |
| COLO RSA NO. 3 LTD PARTNERSHIP                | 0             | 583,900       | 583,900                |
| COLORADO SPRINGS MSA LIMITED PARTNERSHI       | 447,900       | 647,100       | 199,200                |
| COLORADO 4 PARK LTD PARTNERSHIP               | 0             | 151,000       | 151,000                |
| COLORADO WEST MOBILE PHONE                    | 14,000        | 18,000        | 4,000                  |
| COMMUNICATION VENTURES INC.                   | 0             | 216,000       | 216,000                |
| COMMUNICATION CENTER INC.                     | 8,000         | 9,000         | 1,000                  |
| CRESTED BUTTE COMMUNICATION                   | 2,000         | 8,000         | 6,000                  |
| DENVER CELLULAR TELEPHONE CO.                 | 3,755,000     | 6,185,100     | 2,430,100              |
| DURANGO CELLULAR TELEPHONE COMPANY            | 0             | 454,000       | 454,000                |
| EAGLE COMMUNICATIONS INC                      | 35,000        | 70,000        | 35,000                 |
| EMPIRE DISPATCH OF NORTHERN COLO              | 135,800       | 446,900       | 311,100                |
| FT COLLINS MSA LTD PARTNERSHIP                | 419,000       | 438,000       | 19,000                 |
| FT COLLINS/LOVELAND CELLULAR                  | 149,000       | 250,000       | 101,000                |
| GLENWOOD MOBILE RADIO CO.                     | 13,000        | 10,000        | (3,000)                |
| GREELEY CELLULAR TELEP                        | 128,000       | 90,000        | (38,000)               |
| GREELEY MSA LTD PARTNERSHIP                   | 314,000       | 323,000       | 9,000                  |
| HI TECH RADIO TELECOM                         | 24,000        | 0             | (24,000)               |
| MCCAW COMM OF COLO SPRINGS                    | 587,000       | 674,000       | 87,000                 |
| MCCAW RCC OF COLORADO INC.                    | 1,981,000     | 1,945,800     | (35,200)               |
| MOBILE RADIO COMMUNICATIONS                   | 54,000        | 66,000        | 12,000                 |
| MOBILE TELECOMMUNICATIONS INC                 | 306,000       |               | (306,000)              |
| MOTOROLA, INC.                                | 0             | 312,500       | 312,500                |
| MOTOROLA SMR COMMUNICATIONS                   | 250,000       | 0             | (250,000)              |
| MOTOROLA - SMR CORP                           | 50,000        | 37,000        | (13,000)               |
| MOUNT VIEW COMMUNICATIONS                     | 10,000        | 22,000        | 12,000                 |
| NORTHWEST COLO RADIOPHONE                     | 12,000        | 0             | (12,000)               |
| PLATTE RIVER CELLULAR OF COLO L.P.            | 0             | 303,000       | 303,000                |
| PUEBLO CELLULAR COMMUNICATIONS                | 0             | 147,000       | 147,000                |
| PUEBLO MSA LTD PARTNERSHIP                    | 0             | 277,000       | 277,000                |
| PUEBLO TELE SECL SVCS INC                     | 166,000       |               | (166,000)              |
| PUEBLO TELEPHONE SECRETARIAL SERVICE          | 7,000         | 7,000         | 0                      |
| RADIO AND TELEPHONE COMPANY                   | 3,000         | 3,000         | 0                      |
| RAM BROADCASTING OF COLORADO                  | 548,000       | 454,000       | (94,000)               |
| SAN ISABEL CELLULAR OF COLO L.P.              | 0             | 150,000       | 150,000                |
| SMOKY HILL CELLULAR OF COLO L.P.              | 0             | 131,000       | 131,000                |
| TELSTAR INC                                   | 9,000         | 9,000         | 0                      |
| TWO BUTTES CELLULAR OF COLO LTD PART.         | 0             | 288,000       | 288,000                |
| US WEST NEW VECTOR GROUP INC                  | 3,176,800     | 7,351,700     | 4,174,900              |
| US WEST PAGING INC                            | 1,231,100     | 1,363,000     | 131,900                |
| -----   |               |               |                        |
| TOTAL RADIO-MOBILE COMMUNICATIONS             | \$ 13,886,400 | \$ 23,879,000 | \$ 9,992,600           |
|   | =====         | =====         | =====                  |

**STATE ASSESSED PROPERTIES  
ASSESSED VALUATION BY COMPANY  
COMPARISONS 1990 TO 1991**

| TYPE OF UTILITY                        | 1990                 | 1991                 | INCREASE<br>(DECREASE) |
|--|----------------------|----------------------|------------------------|
| <b>RURAL TELEPHONE COMPANIES</b>       |                      |                      |                        |
| AGATE MUTUAL TELE EXCHANGE             | \$ 51,000            | \$ 49,000            | \$ (2,000)             |
| BIG SANDY TELECOM INC.                 | 273,000              | 255,000              | (18,000)               |
| BIJOU TELEPHONE COOPERATIVE ASSOC      | 274,000              | 252,000              | (22,000)               |
| BLANCA TELEPHONE COMPANY               | 299,000              | 373,000              | 74,000                 |
| COLUMBINE TELEPHONE COMPANY            | 284,000              | 289,000              | 5,000                  |
| DELTA COUNTY TELE-COMM INC             | 1,549,000            | 1,562,000            | 13,000                 |
| DUBOIS TELEPHONE EXCHANGE              | 36,000               | 34,000               | (2,000)                |
| EAGLE TELECOMM INC/COLO                | 3,208,000            | 3,295,000            | 87,000                 |
| EASTERN SLOPE RURAL TEL ASSN           | 1,736,800            | 1,767,100            | 30,300                 |
| EL PASO COUNTY TELEPHONE CO            | 1,157,900            | 1,119,000            | (38,900)               |
| FARMERS TELEPHONE CO                   | 210,100              | 156,000              | (54,100)               |
| GREAT PLAINS COMMUNICATIONS            | 2,000                | 4,000                | 2,000                  |
| HAXTUN TELEPHONE COMPANY               | 598,900              | 599,000              | 100                    |
| J.E.D. ENTERPRISES INC.                | 132,000              | 156,000              | 24,000                 |
| NUCLA-NATURITA TELEPHONE CO            | 497,000              | 581,000              | 84,000                 |
| NUNN TELEPHONE COMPANY                 | 164,000              | 210,000              | 46,000                 |
| PEETZ COOPERATIVE TELE CO.             | 112,000              | 100,000              | (12,000)               |
| PHILLIPS COUNTY TELEPHONE CO           | 264,100              | 442,000              | 177,900                |
| PIONEER TELEPHONE ASSN INC             | 75,000               | 69,000               | (6,000)                |
| PLAINS COOP TELEPHONE ASSN.            | 451,000              | 509,000              | 58,000                 |
| RICO TELEPHONE COMPANY                 | 51,000               | 71,000               | 20,000                 |
| ROGGEN TELEPHONE COOPERATIVE           | 120,000              | 114,000              | (6,000)                |
| RYE TELEPHONE COMPANY INC              | 746,900              | 918,000              | 171,100                |
| STONEHAM COOP TELEPHONE CORP           | 42,000               | 48,000               | 6,000                  |
| STRASBURG TELEPHONE CO. INC.           | 227,000              | 197,000              | (30,000)               |
| SUNFLOWER TELEPHONE CO. INC.           | 151,900              | 159,100              | 7,200                  |
| S & T TELEPHONE COOP ASSN.             | 38,000               | 42,000               | 4,000                  |
| UNION TELEPHONE CO. INC.               | 23,000               | 110,000              | 87,000                 |
| UNIVERSAL TELEPHONE CO. OF COLO        | 1,188,000            | 1,178,000            | (10,000)               |
| WIGGINS TELEPHONE ASSN.                | 585,900              | 658,000              | 72,100                 |
| WILLARD TELEPHONE CO. INC.             | 49,000               | 43,000               | (6,000)                |
| <b>TOTAL RURAL TELEPHONE COMPANIES</b> | <b>\$ 14,597,500</b> | <b>\$ 15,359,200</b> | <b>\$ 761,700</b>      |

**STATE ASSESSED PROPERTIES  
ASSESSED VALUATION BY COMPANY  
COMPARISONS 1990 TO 1991**

| TYPE OF UTILITY              | 1990                    | 1991                 | INCREASE<br>(DECREASE) |
|------------------------------|-------------------------|----------------------|------------------------|
| -----                        | -----                   | -----                | -----                  |
| <b>WATER COMPANIES</b>       |                         |                      |                        |
| CASCADE PUBLIC SERVICE CO.   | \$ 22,000               | \$ 33,000            | \$ 11,000              |
| HALDORSON PIPELINE           | 6,000                   | 5,000                | (1,000)                |
| HANCOCK WATER COMPANY        | 11,000                  | 12,000               | 1,000                  |
| JOSEPH WATER CORP            | 5,000                   | 7,000                | 2,000                  |
| MESA WATER WORKS COMPANY     | 6,000                   | 6,000                | 0                      |
| MORGAN HEIGHTS UTILITY CO.   | 6,000                   | 5,000                | (1,000)                |
| OCTAL RESOURCES INC.         | 9,000                   | 11,000               | 2,000                  |
| PIERCE, MILDRED C WATER SYS  | 17,000                  | 0                    | (17,000)               |
| PRICE EAST ALAMOSA WATER CO. | 10,000                  | 15,000               | 5,000                  |
| RANCHO CASIAS WATER CO.      | 7,000                   | 7,000                | 0                      |
| REED MESA WATER CO.          | 8,000                   | 7,000                | (1,000)                |
| S J DEVELOPMENT CORP         | 812,000                 | 831,000              | 19,000                 |
| SODA SPRINGS RANCH WATER CO. | 21,000                  | 30,000               | 9,000                  |
| -----                        | -----                   | -----                | -----                  |
| TOTAL WATER COMPANIES        | \$ 940,000 \$           | 969,000 \$           | 29,000                 |
|                              | =====                   | =====                | =====                  |
| <br>STATE TOTAL              | <br>\$ 2,085,692,200 \$ | <br>2,113,599,800 \$ | <br>27,907,600         |
| =====                        | =====                   | =====                | =====                  |



## SUMMARY OF UTILITY VALUATIONS 1991

| INDUSTRY:   | AIRLINE     | ELECTRIC      | RURAL        | GAS DIST  | FLUID        | GAS TRANS     |
|-------------|-------------|---------------|--------------|-----------|--------------|---------------|
| COUNTY:     | COMPANIES   | COMPANIES     | ELECTRICS    | PIPELINES | PIPELINES    | PIPELINES     |
| ADAMS       | \$ 5,700    | \$ 58,658,800 | \$ 7,329,800 | \$ 58,400 | \$ 4,162,700 | \$ 10,114,000 |
| ALAMOSA     | 217,700     | 2,841,800     | 1,858,000    | 0         | 0            | 47,500        |
| ARAPAHOE    | 129,300     | 44,805,200    | 3,089,400    | 81,400    | 722,300      | 3,901,500     |
| ARCHULETA   | 1,100       | 0             | 2,496,700    | 19,600    | 0            | 260,400       |
| BACA        | 0           | 0             | 1,031,600    | 462,900   | 514,700      | 5,824,800     |
| BENT        | 0           | 3,801,600     | 396,800      | 230,800   | 184,300      | 636,100       |
| BOULDER     | 28,500      | 31,537,600    | 784,500      | 225,100   | 0            | 1,167,600     |
| CHAFFEE     | 200         | 1,535,200     | 1,057,900    | 269,300   | 0            | 208,000       |
| CHEYENNE    | 0           | 0             | 477,400      | 117,500   | 1,654,000    | 1,378,900     |
| CLEAR CREEK | 200         | 9,922,100     | 269,200      | 0         | 0            | 9,600         |
| CONEJOS     | 0           | 908,200       | 361,800      | 0         | 0            | 99,500        |
| COSTILLA    | 0           | 436,900       | 372,200      | 0         | 0            | 0             |
| CROWLEY     | 0           | 329,100       | 427,300      | 130,100   | 250,300      | 0             |
| CUSTER      | 0           | 168,700       | 542,900      | 0         | 0            | 3,400         |
| DELTA       | 1,400       | 0             | 4,733,300    | 296,100   | 0            | 163,000       |
| DENVER      | 160,511,300 | 89,251,900    | 0            | 121,600   | 141,400      | 287,500       |
| DOLORES     | 0           | 0             | 1,219,400    | 17,900    | 620,500      | 1,227,800     |
| DOUGLAS     | 1,700       | 5,875,300     | 9,474,600    | 923,000   | 479,400      | 701,800       |
| EAGLE       | 243,800     | 1,703,600     | 9,290,400    | 258,900   | 0            | 424,400       |
| ELBERT      | 0           | 128,900       | 1,933,100    | 83,700    | 516,300      | 524,700       |
| EL PASO     | 9,454,600   | 1,026,900     | 7,015,100    | 1,293,300 | 1,583,300    | 1,964,800     |
| FREMONT     | 600         | 3,735,200     | 592,900      | 833,500   | 0            | 168,000       |
| GARFIELD    | 3,500       | 14,815,400    | 5,292,100    | 1,212,800 | 684,300      | 7,351,200     |
| GILPIN      | 0           | 295,800       | 344,900      | 0         | 0            | 0             |
| GRAND       | 200         | 949,600       | 4,588,000    | 0         | 0            | 749,600       |
| GUNNISON    | 592,300     | 10,600        | 2,923,600    | 261,000   | 0            | 577,800       |
| HINSDALE    | 0           | 0             | 371,500      | 0         | 0            | 0             |
| HUERFANO    | 0           | 0             | 1,846,300    | 0         | 0            | 7,602,800     |
| JACKSON     | 0           | 0             | 339,300      | 151,800   | 0            | 300           |
| JEFFERSON   | 31,900      | 58,552,600    | 3,247,800    | 1,341,500 | 0            | 85,400        |
| KIOWA       | 0           | 0             | 529,600      | 51,300    | 87,600       | 637,100       |
| KIT CARSON  | 0           | 0             | 5,152,400    | 868,300   | 621,800      | 15,300        |
| LAKE        | 0           | 3,725,600     | 765,700      | 0         | 0            | 101,600       |
| LA PLATA    | 1,357,300   | 1,208,800     | 15,139,900   | 997,500   | 1,120,500    | 29,555,600    |
| LARIMER     | 8,700       | 8,614,000     | 3,803,300    | 26,800    | 392,200      | 598,800       |

## SUMMARY OF UTILITY VALUATIONS 1991

| RAILROAD<br>COMPANIES | TELEPHONE<br>COMPANIES | MOBILE<br>TELEPHONES | RURAL<br>TELEPHONES | WATER<br>COMPANIES | PRIVATE<br>CARLINES | TOTAL          |
|-----------------------|------------------------|----------------------|---------------------|--------------------|---------------------|----------------|
| \$ 4,578,400          | \$ 66,257,300          | \$ 3,916,300         | \$ 300,300          | \$ 0               | \$ 648,500          | \$ 156,030,200 |
| 1,068,300             | 1,859,400              | 137,900              | 187,800             | 15,000             | 115,000             | 8,348,400      |
| 1,844,600             | 73,993,100             | 2,539,100            | 385,100             | 0                  | 231,500             | 131,722,500    |
| 0                     | 240,700                | 27,200               | 1,044,200           | 0                  | 0                   | 4,089,900      |
| 2,210,100             | 1,756,900              | 1,200                | 70,800              | 0                  | 185,000             | 12,058,000     |
| 1,486,900             | 1,136,200              | 0                    | 900                 | 0                  | 126,000             | 7,999,600      |
| 3,006,800             | 31,115,400             | 1,229,900            | 0                   | 0                  | 337,500             | 69,432,900     |
| 1,586,900             | 1,875,000              | 3,000                | 0                   | 0                  | 175,000             | 6,710,500      |
| 3,402,600             | 713,600                | 3,600                | 193,800             | 0                  | 100,500             | 8,041,900      |
| 145,000               | 1,685,100              | 161,300              | 0                   | 0                  | 0                   | 12,192,500     |
| 689,000               | 724,300                | 0                    | 0                   | 0                  | 74,500              | 2,857,300      |
| 1,076,000             | 798,000                | 0                    | 339,500             | 0                  | 115,500             | 3,138,100      |
| 1,688,700             | 905,200                | 0                    | 9,400               | 0                  | 164,500             | 3,904,600      |
| 0                     | 430,400                | 0                    | 66,200              | 0                  | 0                   | 1,211,600      |
| 2,326,200             | 1,056,200              | 0                    | 1,447,700           | 0                  | 265,000             | 10,288,900     |
| 1,739,700             | 158,249,900            | 5,510,100            | 0                   | 0                  | 439,500             | 416,252,900    |
| 0                     | 144,400                | 0                    | 442,900             | 0                  | 0                   | 3,672,900      |
| 2,047,200             | 17,032,800             | 1,413,800            | 0                   | 0                  | 1,110,000           | 39,059,600     |
| 4,037,000             | 4,828,200              | 325,300              | 1,901,500           | 0                  | 518,000             | 23,531,100     |
| 1,533,500             | 3,002,700              | 1,200                | 259,800             | 0                  | 44,500              | 8,028,400      |
| 2,912,000             | 69,460,800             | 1,515,700            | 1,132,200           | 864,000            | 1,374,500           | 99,597,200     |
| 2,398,600             | 2,862,600              | 258,400              | 460,000             | 0                  | 305,000             | 11,614,800     |
| 2,825,500             | 5,735,100              | 71,200               | 25,400              | 0                  | 321,000             | 38,337,500     |
| 576,700               | 316,600                | 0                    | 0                   | 0                  | 135,500             | 1,669,500      |
| 2,214,000             | 3,162,700              | 18,200               | 24,100              | 30,000             | 521,500             | 12,257,900     |
| 143,200               | 2,700,600              | 20,500               | 93,700              | 0                  | 14,500              | 7,337,800      |
| 0                     | 29,100                 | 0                    | 208,200             | 0                  | 0                   | 608,800        |
| 3,434,900             | 1,309,300              | 0                    | 9,500               | 0                  | 994,500             | 15,197,300     |
| 545,700               | 350,100                | 200                  | 0                   | 0                  | 64,000              | 1,451,400      |
| 1,352,900             | 59,403,300             | 2,021,500            | 0                   | 0                  | 260,500             | 126,297,400    |
| 4,712,400             | 1,133,100              | 0                    | 395,100             | 0                  | 463,500             | 8,009,700      |
| 311,400               | 1,173,100              | 2,100                | 310,500             | 0                  | 0                   | 8,454,900      |
| 988,400               | 910,700                | 200                  | 0                   | 0                  | 167,500             | 6,659,700      |
| 1,165,200             | 4,792,600              | 483,400              | 119,100             | 0                  | 0                   | 55,939,900     |
| 3,845,500             | 24,138,600             | 765,400              | 0                   | 0                  | 336,000             | 42,529,300     |

## SUMMARY OF UTILITY VALUATIONS 1991

| INDUSTRY:    | AIRLINE               | ELECTRIC              | RURAL                 | GAS DIST             | FLUID                | GAS TRANS             |
|--------------|-----------------------|-----------------------|-----------------------|----------------------|----------------------|-----------------------|
| COUNTY:      | COMPANIES             | COMPANIES             | ELECTRICS             | PIPELINES            | PIPELINES            | PIPELINES             |
| LAS ANIMAS   | \$ 200                | \$ 0                  | \$ 2,379,700          | \$ 0                 | \$ 101,100           | \$ 8,733,000          |
| LINCOLN      | 0                     | 0                     | 1,817,900             | 213,900              | 519,000              | 411,500               |
| LOGAN        | 500                   | 1,902,800             | 441,800               | 817,100              | 824,900              | 4,425,000             |
| MESA         | 1,393,400             | 19,131,900            | 4,007,200             | 1,438,800            | 377,200              | 4,612,700             |
| MINERAL      | 0                     | 0                     | 381,700               | 0                    | 0                    | 37,600                |
| MOFFAT       | 25,500                | 0                     | 151,276,400           | 928,800              | 472,400              | 3,379,800             |
| MONTEZUMA    | 306,900               | 247,300               | 5,620,700             | 342,600              | 1,670,000            | 6,371,400             |
| MONTROSE     | 383,800               | 0                     | 21,883,500            | 437,200              | 0                    | 389,400               |
| MORGAN       | 600                   | 82,067,600            | 5,390,800             | 56,800               | 164,700              | 6,833,400             |
| OTERO        | 200                   | 1,454,600             | 495,900               | 511,700              | 330,500              | 538,400               |
| OURAY        | 500                   | 0                     | 829,700               | 0                    | 0                    | 0                     |
| PARK         | 0                     | 1,105,400             | 1,735,700             | 0                    | 0                    | 102,000               |
| PHILLIPS     | 200                   | 0                     | 423,900               | 131,300              | 122,200              | 0                     |
| PITKIN       | 1,062,100             | 484,400               | 3,436,600             | 507,400              | 0                    | 276,300               |
| PROWERS      | 13,800                | 0                     | 1,220,100             | 965,900              | 98,800               | 628,600               |
| PUEBLO       | 1,413,200             | 47,770,200            | 1,540,600             | 10,200               | 0                    | 1,474,600             |
| RIO BLANCO   | 500                   | 500                   | 4,350,200             | 613,300              | 1,776,500            | 16,362,800            |
| RIO GRANDE   | 5,200                 | 1,389,600             | 2,347,300             | 0                    | 0                    | 291,900               |
| ROUTT        | 735,000               | 43,500                | 28,433,700            | 598,700              | 0                    | 287,800               |
| SAGUACHE     | 0                     | 318,100               | 2,686,700             | 500                  | 0                    | 410,500               |
| SAN JUAN     | 4,700                 | 0                     | 1,159,200             | 0                    | 0                    | 0                     |
| SAN MIGUEL   | 165,700               | 0                     | 2,252,700             | 184,500              | 68,700               | 903,800               |
| SEDGWICK     | 0                     | 0                     | 300,900               | 108,500              | 0                    | 3,043,700             |
| SUMMIT       | 2,100                 | 9,354,700             | 255,100               | 0                    | 0                    | 407,000               |
| TELLER       | 200                   | 256,700               | 2,368,900             | 211,200              | 0                    | 13,700                |
| WASHINGTON   | 0                     | 18,700                | 960,200               | 353,500              | 195,200              | 2,100,500             |
| WELD         | 1,100                 | 30,026,700            | 7,704,000             | 2,640,300            | 2,093,700            | 22,180,900            |
| YUMA         | 500                   | 0                     | 3,241,500             | 2,213,700            | 137,700              | 920,300               |
| <b>TOTAL</b> | <b>\$ 178,105,900</b> | <b>\$ 540,412,100</b> | <b>\$ 358,041,300</b> | <b>\$ 23,620,000</b> | <b>\$ 22,688,200</b> | <b>\$ 161,525,400</b> |

## SUMMARY OF UTILITY VALUATIONS 1991

| RAILROAD<br>COMPANIES | TELEPHONE<br>COMPANIES | MOBILE<br>TELEPHONES | RURAL<br>TELEPHONES | WATER<br>COMPANIES | PRIVATE<br>CARLINES | TOTAL            |
|-----------------------|------------------------|----------------------|---------------------|--------------------|---------------------|------------------|
| \$ 5,527,500          | \$ 1,869,800           | \$ 150,000           | \$ 223,600          | \$ 0               | \$ 1,925,000        | \$ 20,909,900    |
| 2,451,700             | 1,457,100              | 132,600              | 813,400             | 0                  | 68,000              | 7,885,100        |
| 5,322,900             | 4,542,700              | 170,300              | 429,000             | 0                  | 1,728,000           | 20,605,000       |
| 3,336,500             | 16,085,600             | 43,100               | 89,400              | 13,000             | 372,000             | 50,900,800       |
| 584,500               | 397,100                | 0                    | 7,500               | 0                  | 63,000              | 1,471,400        |
| 507,000               | 1,877,500              | 11,700               | 84,600              | 0                  | 103,000             | 158,666,700      |
| 526,400               | 2,553,800              | 190,400              | 139,600             | 0                  | 0                   | 17,969,100       |
| 0                     | 3,294,500              | 200                  | 497,900             | 7,000              | 58,000              | 26,951,500       |
| 4,313,400             | 3,350,500              | 150,700              | 291,800             | 5,000              | 1,218,500           | 103,843,800      |
| 1,688,800             | 2,498,200              | 161,100              | 0                   | 12,000             | 137,500             | 7,828,900        |
| 0                     | 561,000                | 0                    | 0                   | 0                  | 0                   | 1,391,200        |
| 0                     | 2,000,900              | 400                  | 45,100              | 0                  | 0                   | 4,989,500        |
| 1,535,100             | 23,700                 | 0                    | 698,300             | 0                  | 412,000             | 3,346,700        |
| 394,800               | 3,012,100              | 66,900               | 0                   | 0                  | 41,500              | 9,282,100        |
| 814,100               | 4,734,500              | 147,700              | 21,500              | 0                  | 128,500             | 8,773,500        |
| 5,601,000             | 16,868,500             | 515,300              | 821,200             | 18,000             | 1,382,000           | 77,414,800       |
| 0                     | 1,411,400              | 0                    | 0                   | 0                  | 0                   | 24,515,200       |
| 2,215,100             | 1,573,800              | 19,100               | 0                   | 0                  | 148,500             | 7,990,500        |
| 3,475,800             | 3,355,800              | 9,500                | 207,700             | 0                  | 767,500             | 37,915,000       |
| 36,100                | 505,400                | 0                    | 134,700             | 0                  | 0                   | 4,092,000        |
| 475,800               | 204,900                | 0                    | 0                   | 0                  | 0                   | 1,844,600        |
| 0                     | 1,135,600              | 12,500               | 104,600             | 0                  | 0                   | 4,828,100        |
| 2,162,900             | 682,800                | 0                    | 23,000              | 0                  | 85,000              | 6,406,800        |
| 0                     | 4,286,100              | 514,500              | 0                   | 5,000              | 0                   | 14,824,500       |
| 25,000                | 1,750,800              | 4,200                | 0                   | 0                  | 0                   | 4,630,700        |
| 1,744,400             | 915,800                | 0                    | 247,100             | 0                  | 340,000             | 6,875,400        |
| 9,796,100             | 25,146,000             | 1,151,800            | 720,100             | 0                  | 1,184,500           | 102,645,200      |
| 1,707,100             | 1,423,400              | 300                  | 331,400             | 0                  | 291,000             | 10,266,900       |
| <hr/>                 |                        |                      |                     |                    |                     |                  |
| \$ 116,135,300        | \$ 652,802,400         | \$ 23,879,000        | \$ 15,359,200       | \$ 969,000         | \$ 20,062,000       | \$ 2,113,599,800 |



**Section VI**

**Taxable Real and Personal**

**Property Assessed by**

**Counties**

The listing of values reflect the Abstracts of Assessment for each county in the state. The Abstracts are filed with the Property Tax Administrator on August 25th of each year, 39-5-123(1), C.R.S.

VACANT  
COMMERCIAL

| County      | Number of Parcels |       | Value of Land |               |
|-------------|-------------------|-------|---------------|---------------|
|             | 1990              | 1991  | 1990          | 1991          |
| Adams       | 1,473             | 1,368 | \$ 37,173,250 | \$ 35,792,260 |
| Alamosa     | 191               | 181   | 814,110       | 576,870       |
| Arapahoe    | 741               | 785   | 72,316,930    | 48,831,530    |
| Archuleta   | 242               | 224   | 2,130,750     | 1,644,930     |
| Baca        | 35                | 33    | 21,600        | 23,240        |
| Bent        | 27                | 27    | 37,780        | 37,750        |
| Boulder     | 503               | 487   | 26,347,700    | 23,426,840    |
| Chaffee     | 40                | 35    | 276,170       | 233,360       |
| Cheyenne    | 30                | 32    | 24,540        | 26,640        |
| Clear Creek | 56                | 60    | 269,760       | 386,230       |
| Conejos     | 30                | 31    | 35,300        | 70,890        |
| Costilla    | 30                | 28    | 25,370        | 24,980        |
| Crowley     | 37                | 38    | 131,380       | 129,770       |
| Custer      | 97                | 90    | 288,420       | 224,920       |
| Delta       | 746               | 675   | 40,605,180    | 31,477,540    |
| Denver      | 23                | 33    | 45,190        | 107,120       |
| Dolores     | 453               | 426   | 35,637,400    | 27,270,710    |
| Douglas     | 150               | 181   | 6,603,180     | 9,417,630     |
| Eagle       | 37                | 36    | 91,060        | 112,560       |
| Elbert      | 1,872             | 1,897 | 117,595,360   | 78,721,970    |
| El Paso     | 115               | 116   | 720,380       | 729,950       |
| Fremont     | 313               | 324   | 3,963,650     | 4,102,930     |
| Garfield    | 35                | 39    | 194,520       | 197,120       |
| Gilpin      | 134               | 136   | 4,065,580     | 2,751,770     |
| Grand       | 197               | 178   | 3,027,950     | 2,060,480     |
| Gunnison    | 19                | 18    | 44,170        | 41,660        |
| Hinsdale    | 69                | 72    | 229,220       | 230,510       |
| Huerfano    | 11                | 11    | 23,760        | 23,330        |
| Jackson     | 1,070             | 1,092 | 54,365,850    | 38,971,040    |
| Jefferson   | 67                | 67    | 10,940        | 11,840        |
| Kiowa       | 68                | 71    | 172,680       | 156,780       |
| Kit Carson  | 27                | 24    | 74,580        | 70,750        |
| Lake        | 89                | 129   | 2,203,100     | 2,454,540     |
| La Plata    | 1,293             | 1,305 | 18,082,610    | 17,732,140    |
| Larimer     | 112               | 109   | 204,910       | 198,770       |

VACANT  
RESIDENTIAL

| County      | Number of Parcels |        | Value of Land |               |
|-------------|-------------------|--------|---------------|---------------|
|             | 1990              | 1991   | 1990          | 1991          |
| Adams       | 13,117            | 13,038 | \$ 18,732,980 | \$ 17,101,200 |
| Alamosa     | 5,279             | 5,252  | 4,225,060     | 4,324,760     |
| Arapahoe    | 6,990             | 7,078  | 52,549,710    | 40,223,080    |
| Archuleta   | 11,608            | 11,442 | 32,057,120    | 24,164,930    |
| Baca        | 448               | 457    | 165,650       | 191,710       |
| Bent        | 310               | 522    | 223,240       | 213,290       |
| Boulder     | 7,302             | 7,472  | 39,258,590    | 38,328,970    |
| Chaffee     | 2,275             | 2,315  | 6,630,950     | 6,666,300     |
| Cheyenne    | 174               | 183    | 129,690       | 127,170       |
| Clear Creek | 2,769             | 2,811  | 5,914,050     | 5,914,050     |
| Conejos     | 1,510             | 1,487  | 3,624,630     | 3,659,940     |
| Costilla    | 33,677            | 36,789 | 39,745,550    | 41,032,730    |
| Crowley     | 159               | 162    | 103,880       | 107,200       |
| Custer      | 4,548             | 4,625  | 11,562,440    | 12,231,780    |
| Delta       | 1,290             | 1,205  | 2,129,540     | 2,272,540     |
| Denver      | 3,521             | 3,425  | 26,680,370    | 20,792,100    |
| Dolores     | 246               | 228    | 525,690       | 512,680       |
| Douglas     | 15,812            | 14,793 | 59,889,560    | 53,078,300    |
| Eagle       | 2,587             | 2,550  | 23,132,470    | 26,662,170    |
| Elbert      | 1,472             | 1,551  | 6,221,200     | 5,558,190     |
| El Paso     | 23,710            | 23,226 | 95,999,590    | 76,448,000    |
| Fremont     | 6,249             | 6,086  | 12,144,460    | 11,272,060    |
| Garfield    | 2,675             | 2,704  | 5,747,750     | 6,851,960     |
| Gilpin      | 2,299             | 2,284  | 5,495,250     | 5,851,470     |
| Grand       | 6,423             | 6,266  | 27,867,300    | 22,395,310    |
| Gunnison    | 5,581             | 5,559  | 17,394,070    | 17,206,940    |
| Hinsdale    | 667               | 657    | 2,777,220     | 2,621,750     |
| Huerfano    | 5,349             | 5,255  | 12,118,540    | 9,653,750     |
| Jackson     | 41                | 43     | 55,770        | 60,410        |
| Jefferson   | 19,153            | 18,171 | 71,714,170    | 66,712,540    |
| Kiowa       | 358               | 358    | 34,560        | 35,050        |
| Kit Carson  | 266               | 265    | 273,260       | 278,500       |
| Lake        | 1,919             | 1,888  | 4,536,710     | 1,551,810     |
| La Plata    | 5,846             | 6,090  | 20,809,460    | 22,177,300    |
| Larimer     | 12,110            | 11,516 | 36,598,150    | 35,384,020    |

|            |         |            |                |             |            |        |           |                |             |
|------------|---------|------------|----------------|-------------|------------|--------|-----------|----------------|-------------|
| Las Animas | 3,149   | 3,762      | 5,138,170      | 9,027,010   | Lincoln    | 68     | 93        | 205,670        | 248,550     |
| Lincoln    | 223     | 250        | 188,400        | 229,600     | Logan      | 83     | 83        | 467,480        | 203,420     |
| Logan      | 810     | 742        | 1,056,910      | 715,460     | Mesa       | 1,079  | 1,061     | 5,343,340      | 4,351,500   |
| Mesa       | 5,471   | 5,333      | 7,930,330      | 8,238,610   | Mineral    | 2      | 2         | 6,210          | 6,210       |
| Mineral    | 739     | 727        | 2,406,550      | 2,326,630   | Moffat     | 136    | 141       | 671,810        | 594,300     |
| Moffat     | 938     | 900        | 1,088,710      | 922,080     | Montezuma  | 111    | 114       | 799,160        | 783,330     |
| Montezuma  | 934     | 910        | 2,987,380      | 2,845,330   | Montrose   | 101    | 94        | 727,130        | 647,980     |
| Montrose   | 1,155   | 1,091      | 2,885,570      | 2,691,100   | Morgan     | 127    | 126       | 480,080        | 436,740     |
| Morgan     | 738     | 747        | 969,030        | 771,120     | Otero      | 98     | 114       | 191,830        | 218,670     |
| Otero      | 592     | 483        | 690,260        | 473,030     | Ouray      | 52     | 92        | 297,920        | 386,680     |
| Ouray      | 847     | 850        | 5,092,990      | 6,015,870   | Park       | 2      | 4         | 15,230         | 16,440      |
| Park       | 24,904  | 24,741     | 40,768,410     | 34,929,330  | Phillips   | 36     | 37        | 31,860         | 31,510      |
| Phillips   | 114     | 109        | 94,300         | 82,200      | Pitkin     | 48     | 50        | 2,916,730      | 4,561,060   |
| Pitkin     | 851     | 875        | 31,821,510     | 68,163,890  | Prowers    | 78     | 84        | 232,060        | 271,930     |
| Prowers    | 495     | 503        | 554,830        | 515,730     | Pueblo     | 2,086  | 2,070     | 8,910,880      | 8,125,840   |
| Pueblo     | 37,551  | 36,140     | 23,003,050     | 21,656,750  | Rio Blanco | 70     | 70        | 309,120        | 311,750     |
| Rio Blanco | 267     | 276        | 778,690        | 780,990     | Rio Grande | 58     | 56        | 134,330        | 103,820     |
| Rio Grande | 4,319   | 4,333      | 3,612,850      | 3,271,970   | Routt      | 139    | 115       | 4,837,780      | 5,015,900   |
| Routt      | 5,652   | 5,640      | 17,010,880     | 21,413,230  | Saguache   | 18     | 17        | 16,300         | 13,940      |
| Saguache   | 11,402  | 11,388     | 13,270,340     | 11,753,820  | San Juan   | 18     | 18        | 176,770        | 172,050     |
| San Juan   | 414     | 446        | 1,046,420      | 545,510     | San Miguel | 69     | 67        | 5,574,450      | 6,643,260   |
| San Miguel | 1,024   | 864        | 12,631,870     | 13,096,410  | Sedgwick   | 39     | 36        | 15,770         | 18,270      |
| Sedgwick   | 58      | 62         | 36,090         | 38,850      | Summit     | 249    | 245       | 12,025,700     | 12,809,910  |
| Summit     | 4,028   | 3,991      | 34,716,630     | 34,775,190  | Teller     | 94     | 119       | 484,840        | 522,500     |
| Teller     | 12,730  | 12,654     | 29,965,180     | 21,631,100  | Washington | 14     | 26        | 7,850          | 12,910      |
| Washington | 674     | 611        | 160,260        | 146,920     | Weid       | 457    | 426       | 3,436,730      | 3,518,250   |
| Weid       | 3,414   | 3,295      | 6,932,000      | 6,347,240   | Yuma       | 61     | 56        | 128,680        | 129,820     |
| Yuma       | 317     | 266        | 337,530        | 274,340     | Totals     | 15,825 | 15,774 \$ | 476,300,040 \$ | 378,427,910 |
| Totals     | 331,550 | 329,742 \$ | 894,291,130 \$ | 855,343,270 |            |        |           |                |             |



VACANT  
INDUSTRIAL

| County      | Number of Parcels |          | Value of Land |            |
|-------------|-------------------|----------|---------------|------------|
|             | 1990              | 1991     | 1990          | 1991       |
| Adams       | 199               | 211 \$   | 4,583,880 \$  | 4,315,450  |
| Arapahoe    | 206               | 204      | 13,247,930    | 11,068,980 |
| Boulder     | 403               | 422      | 15,293,580    | 13,659,860 |
| Clear Creek | 3                 | 3        | 15,120        | 14,880     |
| Conejos     | 2                 | 2        | 1,300         | 1,300      |
| Crowley     | 1                 | 1        | 12,060        | 12,060     |
| Denver      | 1,005             | 1,030    | 20,989,590    | 23,696,920 |
| Douglas     | 127               | 115      | 3,050,390     | 2,225,510  |
| Elbert      | 8                 | 8        | 43,790        | 57,460     |
| El Paso     | 170               | 180      | 6,864,830     | 6,126,420  |
| Fremont     | 17                | 17       | 90,470        | 94,970     |
| Garfield    | 10                | 10       | 125,350       | 125,350    |
| Grand       | 9                 | 8        | 57,590        | 46,870     |
| Gunnison    | 30                | 29       | 95,990        | 90,480     |
| Jackson     | 57                | 55       | 29,130        | 17,990     |
| Jefferson   | 368               | 402      | 11,008,830    | 11,901,270 |
| Kit Carson  | 2                 | 2        | 27,000        | 5,980      |
| La Plata    | 2                 | 0        | 19,460        | 0          |
| Larimer     | 17                | 17       | 422,890       | 485,050    |
| Las Animas  | 3                 | 3        | 3,190         | 3,190      |
| Logan       | 9                 | 9        | 49,320        | 20,660     |
| Mesa        | 122               | 109      | 358,420       | 424,790    |
| Hoffat      | 3                 | 3        | 11,660        | 7,770      |
| Montezuma   | 3                 | 3        | 22,530        | 22,530     |
| Morgan      | 129               | 129      | 35,590        | 39,500     |
| Otero       | 4                 | 4        | 6,630         | 6,630      |
| Prowers     | 11                | 12       | 16,760        | 16,760     |
| Pueblo      | 722               | 720      | 2,735,350     | 2,658,920  |
| Routt       | 4                 | 4        | 39,350        | 32,630     |
| Weld        | 260               | 241      | 1,312,940     | 1,266,520  |
| Totals      | 3,906             | 3,953 \$ | 80,570,920 \$ | 78,446,700 |

**VACANT  
PLANNED UNIT DEVELOPMENT**

| County     | Number of Parcels |           | Value of Land  |             |
|------------|-------------------|-----------|----------------|-------------|
|            | 1990              | 1991      | 1990           | 1991        |
| Adams      | 511               | 491 \$    | 981,470 \$     | 1,032,000   |
| Arapahoe   | 3,680             | 3,307     | 66,879,670     | 36,117,830  |
| Archuleta  | 43                | 67        | 304,130        | 249,550     |
| Boulder    | 377               | 358       | 3,274,640      | 3,862,020   |
| Custer     | 81                | 80        | 223,370        | 222,560     |
| Delta      | 39                | 38        | 113,100        | 118,320     |
| Denver     | 538               | 478       | 11,694,580     | 7,956,820   |
| Douglas    | 31                | 1         | 70,710         | 6,670       |
| Eagle      | 1,521             | 1,401     | 25,525,830     | 28,800,690  |
| Elbert     | 1,208             | 1,165     | 5,084,000      | 4,327,440   |
| Fremont    | 47                | 47        | 64,670         | 53,380      |
| Gunnison   | 12                | 14        | 198,820        | 192,020     |
| Huerfano   | 58                | 58        | 119,840        | 69,830      |
| Jackson    | 36                | 35        | 86,590         | 84,270      |
| La Plata   | 208               | 116       | 748,270        | 839,530     |
| Larimer    | 4,577             | 4,134     | 14,401,130     | 13,809,420  |
| Mesa       | 59                | 58        | 93,960         | 86,110      |
| Moffat     | 13                | 13        | 14,270         | 14,280      |
| Ouray      | 12                | 0         | 6,960          | 0           |
| Rio Blanco | 44                | 44        | 10,110         | 10,670      |
| Rio Grande | 50                | 47        | 104,470        | 90,730      |
| Routt      | 2                 | 0         | 111,510        | 0           |
| San Juan   | 1                 | 1         | 75,980         | 56,970      |
| San Miguel | 587               | 586       | 24,376,650     | 33,721,540  |
| Summit     | 217               | 545       | 3,015,320      | 3,142,330   |
| Teller     | 45                | 45        | 72,800         | 64,990      |
| Weld       | 251               | 248       | 2,169,470      | 1,911,030   |
| Totals     | 14,448            | 13,377 \$ | 159,822,320 \$ | 136,841,000 |

VACANT  
OTHER - 1 TO 4.9 ACRES

| County      | Number of Parcels |      | Value of Land |            | County      | Number of Parcels |      | Value of Land |            |
|-------------|-------------------|------|---------------|------------|-------------|-------------------|------|---------------|------------|
|             | 1990              | 1991 | 1990          | 1991       |             | 1990              | 1991 | 1990          | 1991       |
| Adams       | 337               | 180  | 385,100       | \$ 317,220 | Adams       | 222               | 200  | 883,530       | \$ 813,300 |
| Alamosa     | 25                | 30   | 15,260        | 29,400     | Alamosa     | 68                | 79   | 89,720        | 117,560    |
| Arapahoe    | 191               | 172  | 1,965,400     | 1,183,330  | Arapahoe    | 195               | 166  | 9,355,140     | 5,022,950  |
| Archuleta   | 24                | 20   | 11,240        | 11,720     | Archuleta   | 164               | 169  | 449,690       | 449,290    |
| Baca        | 5                 | 5    | 400           | 460        | Baca        | 10                | 10   | 2,590         | 2,980      |
| Bent        | 27                | 29   | 6,800         | 6,800      | Bent        | 16                | 23   | 15,810        | 15,430     |
| Boulder     | 332               | 317  | 2,730,680     | 2,694,640  | Boulder     | 660               | 639  | 9,063,680     | 8,743,760  |
| Chaffee     | 102               | 95   | 236,820       | 204,510    | Chaffee     | 205               | 202  | 792,350       | 772,610    |
| Clear Creek | 116               | 127  | 136,720       | 160,010    | Clear Creek | 760               | 774  | 1,327,990     | 1,302,160  |
| Costilla    | 1                 | 0    | 30            | 0          | Conejos     | 8                 | 10   | 2,850         | 3,060      |
| Crowley     | 1                 | 1    | 70            | 70         | Costilla    | 11                | 11   | 7,920         | 8,220      |
| Custer      | 57                | 60   | 50,820        | 48,820     | Crowley     | 6                 | 6    | 2,700         | 2,750      |
| Delta       | 127               | 122  | 175,780       | 159,060    | Custer      | 107               | 105  | 254,610       | 242,510    |
| Denver      | 70                | 86   | 178,470       | 370,550    | Delta       | 269               | 220  | 600,580       | 539,020    |
| Dolores     | 23                | 23   | 15,070        | 19,680     | Denver      | 14                | 15   | 162,660       | 76,600     |
| Douglas     | 231               | 396  | 99,180        | 146,390    | Dolores     | 118               | 113  | 327,280       | 336,200    |
| Eagle       | 60                | 39   | 211,320       | 47,680     | Douglas     | 312               | 384  | 605,280       | 749,830    |
| Elbert      | 6                 | 6    | 880           | 1,190      | Eagle       | 148               | 130  | 1,268,560     | 903,310    |
| El Paso     | 365               | 316  | 594,130       | 488,010    | Elbert      | 14                | 13   | 14,650        | 17,000     |
| Fremont     | 77                | 69   | 119,660       | 115,310    | El Paso     | 536               | 524  | 3,283,420     | 3,004,660  |
| Garfield    | 162               | 147  | 498,430       | 473,970    | Fremont     | 164               | 160  | 439,230       | 381,920    |
| Gilpin      | 92                | 92   | 38,150        | 27,860     | Garfield    | 346               | 337  | 1,819,220     | 2,193,070  |
| Grand       | 105               | 97   | 402,170       | 343,990    | Gilpin      | 139               | 141  | 259,220       | 220,430    |
| Gunnison    | 49                | 51   | 149,640       | 127,080    | Grand       | 150               | 143  | 869,660       | 879,350    |
| Hinsdale    | 6                 | 6    | 14,950        | 14,950     | Gunnison    | 184               | 191  | 1,456,550     | 1,212,260  |
| Huerfano    | 7                 | 9    | 580           | 650        | Hinsdale    | 29                | 28   | 180,940       | 181,580    |
| Jackson     | 15                | 13   | 37,030        | 33,120     | Huerfano    | 48                | 45   | 14,840        | 14,120     |
| Jefferson   | 602               | 572  | 1,617,750     | 1,615,640  | Jackson     | 66                | 59   | 187,230       | 177,080    |
| Lake        | 67                | 63   | 92,190        | 72,040     | Jefferson   | 798               | 684  | 6,355,190     | 5,455,480  |
| La Plata    | 131               | 111  | 391,150       | 338,970    | Kit Carson  | 10                | 11   | 6,310         | 9,680      |

VACANT  
OTHER - UNDER 1 ACRE

|            |       |          |               |            |            |       |          |               |            |
|------------|-------|----------|---------------|------------|------------|-------|----------|---------------|------------|
| Larimer    | 584   | 585      | 2,678,230     | 2,335,870  | Lake       | 180   | 163      | 646,740       | 425,210    |
| Las Animas | 204   | 197      | 16,070        | 15,990     | La Plata   | 476   | 347      | 2,876,480     | 2,506,940  |
| Lincoln    | 22    | 17       | 430           | 300        | Larimer    | 665   | 660      | 5,233,640     | 5,010,640  |
| Logan      | 14    | 35       | 15,310        | 42,820     | Las Animas | 245   | 233      | 75,710        | 96,940     |
| Mesa       | 484   | 483      | 737,640       | 733,010    | Lincoln    | 19    | 52       | 2,390         | 8,240      |
| Mineral    | 2     | 2        | 610           | 610        | Logan      | 34    | 34       | 63,410        | 37,360     |
| Moffat     | 17    | 19       | 5,420         | 4,850      | Mesa       | 559   | 561      | 1,712,910     | 1,872,640  |
| Montezuma  | 52    | 53       | 85,280        | 81,150     | Mineral    | 22    | 22       | 76,330        | 77,120     |
| Montrose   | 49    | 48       | 52,880        | 51,020     | Moffat     | 105   | 108      | 122,660       | 128,140    |
| Morgan     | 30    | 29       | 23,270        | 24,920     | Montezuma  | 142   | 150      | 364,180       | 434,980    |
| Otero      | 45    | 48       | 20,420        | 7,140      | Montrose   | 91    | 84       | 290,780       | 265,150    |
| Ouray      | 6     | 5        | 22,790        | 17,080     | Morgan     | 55    | 50       | 95,810        | 94,530     |
| Park       | 63    | 68       | 53,840        | 53,150     | Otero      | 69    | 75       | 37,490        | 32,880     |
| Phillips   | 2     | 12       | 430           | 9,570      | Ouray      | 30    | 32       | 118,710       | 133,320    |
| Pitkin     | 50    | 47       | 1,822,810     | 3,385,420  | Park       | 109   | 105      | 272,590       | 229,310    |
| Prowers    | 30    | 28       | 24,240        | 21,660     | Phillips   | 8     | 6        | 3,880         | 2,640      |
| Pueblo     | 165   | 120      | 64,500        | 59,270     | Pitkin     | 133   | 126      | 3,092,150     | 5,207,100  |
| Rio Blanco | 11    | 10       | 6,320         | 4,960      | Prowers    | 16    | 14       | 24,600        | 19,010     |
| Rio Grande | 58    | 57       | 91,550        | 87,840     | Pueblo     | 202   | 180      | 252,610       | 288,510    |
| Routt      | 38    | 40       | 198,960       | 199,870    | Rio Blanco | 41    | 41       | 78,020        | 64,580     |
| Saguache   | 16    | 14       | 980           | 890        | Rio Grande | 200   | 124      | 331,040       | 310,410    |
| San Juan   | 7     | 7        | 23,530        | 17,830     | Routt      | 68    | 77       | 546,850       | 706,350    |
| San Miguel | 26    | 28       | 33,960        | 23,220     | Saguache   | 43    | 42       | 9,610         | 9,560      |
| Summit     | 55    | 55       | 596,780       | 588,910    | San Juan   | 11    | 32       | 48,520        | 48,820     |
| Teller     | 91    | 110      | 206,540       | 127,910    | San Miguel | 30    | 24       | 64,690        | 83,250     |
| Weld       | 158   | 159      | 100,940       | 77,660     | Summit     | 136   | 123      | 2,355,370     | 1,805,170  |
| Yuma       | 35    | 18       | 26,970        | 30,310     | Teller     | 131   | 128      | 606,950       | 335,290    |
| Totals     | 5,727 | 5,548 \$ | 17,086,570 \$ | 17,056,350 | Weld       | 275   | 266      | 964,320       | 739,420    |
|            |       |          |               |            | Yuma       | 74    | 51       | 79,420        | 73,030     |
|            |       |          |               |            | Totals     | 9,946 | 9,502 \$ | 60,547,260 \$ | 54,896,710 |

VACANT  
OTHER - 5 TO 9.9 ACRES

| County      | Number of Parcels |      | Value of Land |           | County      | Number of Parcels |      | Value of Land |            |
|-------------|-------------------|------|---------------|-----------|-------------|-------------------|------|---------------|------------|
|             | 1990              | 1991 | 1990          | 1991      |             | 1990              | 1991 | 1990          | 1991       |
| Adams       | 83                | 76   | 811,380       | 658,000   | Adams       | 104               | 102  | 1,966,130     | 2,003,700  |
| Alamosa     | 65                | 74   | 115,820       | 136,200   | Alamosa     | 136               | 140  | 300,330       | 302,440    |
| Arapahoe    | 87                | 74   | 8,754,990     | 4,898,260 | Arapahoe    | 157               | 127  | 31,003,350    | 15,239,780 |
| Archuleta   | 143               | 138  | 621,740       | 613,630   | Archuleta   | 115               | 111  | 1,286,850     | 1,068,600  |
| Baca        | 2                 | 2    | 650           | 750       | Baca        | 0                 | 0    | 0             | 1,010      |
| Bent        | 9                 | 13   | 17,850        | 17,850    | Bent        | 1                 | 1    | 3,520         | 3,520      |
| Boulder     | 285               | 273  | 4,844,230     | 4,806,550 | Boulder     | 349               | 318  | 8,274,500     | 5,682,780  |
| Chaffee     | 91                | 91   | 562,960       | 561,440   | Chaffee     | 156               | 150  | 926,650       | 889,210    |
| Clear Creek | 370               | 338  | 675,510       | 744,940   | Clear Creek | 59                | 71   | 402,390       | 483,820    |
| Conejos     | 2                 | 5    | 910           | 3,090     | Conejos     | 15                | 21   | 12,540        | 18,130     |
| Costilla    | 109               | 109  | 84,120        | 84,120    | Costilla    | 111               | 115  | 141,170       | 144,830    |
| Crowley     | 5                 | 5    | 3,980         | 3,980     | Crowley     | 9                 | 11   | 8,630         | 9,490      |
| Custer      | 34                | 36   | 141,470       | 140,350   | Custer      | 58                | 56   | 332,780       | 323,520    |
| Delta       | 104               | 96   | 271,390       | 391,960   | Delta       | 58                | 59   | 81,920        | 86,700     |
| Denver      | 8                 | 5    | 53,540        | 11,230    | Denver      | 13                | 16   | 586,960       | 381,780    |
| Dolores     | 14                | 12   | 62,790        | 50,890    | Dolores     | 11                | 10   | 79,410        | 54,360     |
| Douglas     | 283               | 290  | 1,956,140     | 1,799,100 | Douglas     | 323               | 321  | 5,381,050     | 4,686,680  |
| Eagle       | 120               | 118  | 1,170,670     | 719,230   | Eagle       | 149               | 143  | 1,608,990     | 2,483,660  |
| Elbert      | 14                | 14   | 30,930        | 44,930    | Elbert      | 28                | 28   | 147,760       | 151,810    |
| El Paso     | 450               | 420  | 3,902,940     | 3,136,550 | El Paso     | 444               | 438  | 8,492,350     | 6,712,580  |
| Fremont     | 93                | 95   | 539,580       | 287,950   | Fremont     | 218               | 204  | 857,990       | 768,310    |
| Garfield    | 222               | 197  | 1,449,420     | 1,963,150 | Garfield    | 216               | 222  | 1,659,990     | 2,333,180  |
| Gilpin      | 48                | 61   | 271,180       | 301,640   | Gilpin      | 52                | 47   | 449,670       | 409,310    |
| Grand       | 57                | 60   | 451,410       | 474,160   | Grand       | 117               | 104  | 1,110,630     | 978,690    |
| Gunnison    | 62                | 137  | 184,840       | 257,500   | Gunnison    | 111               | 286  | 1,169,950     | 1,150,820  |
| Hinsdale    | 11                | 11   | 90,620        | 88,400    | Hinsdale    | 19                | 18   | 260,380       | 236,230    |
| Huerfano    | 29                | 29   | 23,910        | 23,360    | Huerfano    | 127               | 125  | 253,580       | 244,510    |
| Jackson     | 13                | 13   | 36,080        | 36,080    | Jackson     | 41                | 38   | 181,750       | 165,240    |
| Jefferson   | 428               | 342  | 4,548,800     | 3,439,200 | Jefferson   | 530               | 491  | 7,408,840     | 6,921,390  |
| Kit Carson  | 6                 | 7    | 6,890         | 11,890    | Kit Carson  | 7                 | 7    | 8,500         | 7,990      |
| Lake        | 56                | 72   | 166,140       | 142,200   | Lake        | 59                | 46   | 165,740       | 113,170    |
| La Plata    | 285               | 240  | 2,512,170     | 2,158,910 | La Plata    | 415               | 325  | 4,668,820     | 3,609,640  |
| Larimer     | 312               | 324  | 3,010,880     | 3,137,020 | Larimer     | 517               | 534  | 5,842,780     | 6,308,570  |
| Las Animas  | 69                | 62   | 40,540        | 64,310    | Las Animas  | 105               | 85   | 126,340       | 175,880    |
| Lincoln     | 3                 | 7    | 2,600         | 3,110     | Lincoln     | 2                 | 14   | 590           | 17,110     |

VACANT  
OTHER - 10 TO 34.9 ACRES

|            |       |           |               |       |          |               |            |
|------------|-------|-----------|---------------|-------|----------|---------------|------------|
| Logan      | 12    | 11,080    | 8,760         | 10    | 14       | 18,510        | 15,410     |
| Mesa       | 192   | 981,450   | 1,006,530     | 104   | 117      | 498,000       | 676,090    |
| Mineral    | 12    | 57,670    | 58,260        | 17    | 18       | 188,440       | 194,290    |
| Moffat     | 576   | 780,730   | 877,400       | 213   | 189      | 627,670       | 612,740    |
| Montezuma  | 127   | 645,110   | 603,540       | 129   | 118      | 831,140       | 738,490    |
| Montrose   | 60    | 216,430   | 267,820       | 88    | 88       | 371,440       | 327,530    |
| Morgan     | 13    | 24,020    | 26,010        | 16    | 14       | 48,220        | 34,400     |
| Otero      | 39    | 27,200    | 21,920        | 12    | 8        | 13,220        | 5,320      |
| Ouray      | 13    | 66,120    | 70,310        | 41    | 41       | 238,500       | 262,060    |
| Park       | 100   | 336,920   | 373,860       | 345   | 343      | 1,766,510     | 1,761,090  |
| Phillips   | 2     | 1,880     | 580           | 0     | 1        | 0             | 580        |
| Pitkin     | 45    | 1,018,880 | 1,836,140     | 34    | 33       | 1,561,240     | 4,192,540  |
| Prowers    | 3     | 8,460     | 8,460         | 3     | 3        | 5,350         | 5,360      |
| Pueblo     | 130   | 256,020   | 293,020       | 162   | 150      | 446,880       | 548,090    |
| Rio Blanco | 50    | 156,420   | 146,910       | 34    | 36       | 91,540        | 84,340     |
| Rio Grande | 94    | 110,130   | 110,650       | 130   | 85       | 219,540       | 209,290    |
| Routt      | 47    | 501,240   | 650,100       | 115   | 115      | 1,065,080     | 1,617,620  |
| Saguache   | 65    | 7,240     | 7,400         | 96    | 89       | 80,030        | 76,870     |
| San Juan   | 2     | 30,740    | 28,690        | 1     | 15       | 78,300        | 75,050     |
| San Miguel | 20    | 86,310    | 828,500       | 48    | 44       | 405,290       | 613,550    |
| Summit     | 124   | 1,333,000 | 1,584,550     | 123   | 110      | 2,835,360     | 2,533,830  |
| Teller     | 126   | 761,100   | 553,170       | 211   | 207      | 2,011,090     | 1,495,410  |
| Weld       | 90    | 803,940   | 624,500       | 43    | 148      | 393,780       | 1,115,470  |
| Yuma       | 29    | 19,580    | 16,800        | 22    | 18       | 25,090        | 9,970      |
| Totals     | 5,943 | 5,774 \$  | 45,660,740 \$ | 6,831 | 6,788 \$ | 99,025,050 \$ | 81,374,030 |

VACANT  
OTHER - 100 ACRES AND UP

VACANT  
OTHER - 35 TO 99.9 ACRES

| County      | Number of Parcels |       | Value of Land |            | County      | Number of Parcels |      | Value of Land |           |
|-------------|-------------------|-------|---------------|------------|-------------|-------------------|------|---------------|-----------|
|             | 1990              | 1991  | 1990          | 1991       |             | 1990              | 1991 | 1990          | 1991      |
| Adams       | 11                | 8     | \$            | \$         | Alamosa     | 146               | 144  | \$            | \$        |
| Alamosa     | 400               | 414   | 988,160       | 813,940    | Arapahoe    | 17                | 15   | 610,060       | 645,280   |
| Arapahoe    | 71                | 57    | 861,170       | 8,273,010  | Archuleta   | 34                | 31   | 11,638,470    | 6,239,080 |
| Archuleta   | 122               | 126   | 25,448,440    | 2,052,710  | Boulder     | 49                | 40   | 1,538,440     | 1,292,560 |
| Baca        | 2                 | 0     | 2,338,410     | 0          | Chaffee     | 38                | 37   | 3,947,950     | 2,154,630 |
| Boulder     | 317               | 293   | 880           | 8,755,630  | Clear Creek | 24                | 28   | 881,050       | 814,500   |
| Chaffee     | 231               | 218   | 10,175,510    | 2,183,510  | Conejos     | 1                 | 2    | 483,790       | 599,230   |
| Clear Creek | 45                | 55    | 2,439,720     | 890,530    | Costilla    | 88                | 88   | 580           | 3,020     |
| Conejos     | 33                | 35    | 516,070       | 122,090    | Crowley     | 19                | 25   | 271,790       | 270,990   |
| Costilla    | 334               | 335   | 82,340        | 371,340    | Custer      | 9                 | 10   | 77,230        | 69,770    |
| Crowley     | 21                | 25    | 375,080       | 23,130     | Delta       | 2                 | 2    | 108,390       | 124,950   |
| Custer      | 83                | 85    | 27,820        | 649,000    | Denver      | 44                | 22   | 22,720        | 25,740    |
| Delta       | 28                | 29    | 591,840       | 89,020     | Dolores     | 0                 | 2    | 622,620       | 112,280   |
| Denver      | 9                 | 11    | 86,500        | 168,430    | Douglas     | 82                | 64   | 0             | 8,120     |
| Dolores     | 3                 | 6     | 178,470       | 47,940     | Eagle       | 44                | 46   | 13,295,720    | 7,993,420 |
| Douglas     | 278               | 235   | 48,720        | 6,799,640  | Elbert      | 8                 | 6    | 3,827,090     | 4,240,980 |
| Eagle       | 135               | 121   | 8,800,140     | 4,561,270  | El Paso     | 42                | 41   | 221,340       | 165,810   |
| Elbert      | 80                | 112   | 3,153,640     | 839,670    | Fremont     | 100               | 96   | 4,842,810     | 6,648,250 |
| El Paso     | 694               | 703   | 657,270       | 8,854,800  | Garfield    | 46                | 47   | 1,402,690     | 1,290,230 |
| Fremont     | 598               | 557   | 11,941,440    | 3,036,540  | Gilpin      | 63                | 57   | 1,195,630     | 1,111,240 |
| Garfield    | 263               | 262   | 3,208,270     | 2,538,250  | Grand       | 52                | 48   | 836,560       | 744,180   |
| Gilpin      | 49                | 66    | 2,394,020     | 874,970    | Gunnison    | 31                | 58   | 3,685,000     | 2,677,700 |
| Grand       | 140               | 134   | 706,650       | 2,047,150  | Hinsdale    | 11                | 11   | 599,600       | 771,840   |
| Gunnison    | 224               | 243   | 2,190,270     | 1,939,070  | Huerfano    | 119               | 109  | 358,160       | 358,160   |
| Hinsdale    | 58                | 58    | 2,164,810     | 875,990    | Jackson     | 83                | 78   | 593,310       | 543,840   |
| Huerfano    | 218               | 201   | 873,690       | 795,770    | Jefferson   | 95                | 83   | 832,920       | 739,720   |
| Jackson     | 94                | 89    | 848,750       | 500,540    | Lake        | 7                 | 6    | 4,586,630     | 2,841,390 |
| Jefferson   | 408               | 398   | 541,320       | 6,124,610  | La Plata    | 89                | 86   | 155,820       | 53,220    |
| Lake        | 44                | 34    | 7,053,100     | 152,040    | Larimer     | 42                | 37   | 2,735,260     | 2,590,080 |
| La Plata    | 422               | 393   | 345,130       | 5,257,250  | Mesa        | 20                | 22   | 1,045,510     | 920,580   |
| Larimer     | 1,188             | 1,228 | 4,817,480     | 11,740,420 | Mineral     | 5                 | 5    | 255,700       | 218,800   |
| Las Animas  | 116               | 83    | 10,963,400    | 280,600    | Moffat      | 4                 | 2    | 319,940       | 322,320   |
| Lincoln     | 1                 | 109   | 177,760       | 132,060    | Montezuma   | 1                 | 1    | 38,750        | 28,460    |
| Logan       | 2                 | 2     | 10,360        | 3,160      | Montrose    | 2                 | 3    | 12,490        | 12,490    |
| Mesa        | 65                | 67    | 3,210         | 321,690    | Otero       | 3                 | 0    | 25,930        | 49,230    |
|             |                   |       | 218,330       |            |             |                   |      | 13,720        | 0         |

|            |       |             |             |            |       |       |            |            |
|------------|-------|-------------|-------------|------------|-------|-------|------------|------------|
| Mineral    | 9     | 300,190     | 261,570     | Ouray      | 31    | 27    | 420,970    | 369,720    |
| Moffat     | 235   | 925,690     | 643,210     | Park       | 173   | 175   | 2,102,190  | 1,552,750  |
| Montezuma  | 14    | 181,310     | 208,430     | Pitkin     | 23    | 21    | 2,388,660  | 2,520,680  |
| Montrose   | 131   | 700,230     | 729,820     | Pueblo     | 33    | 30    | 536,770    | 526,280    |
| Morgan     | 17    | 79,350      | 56,090      | Rio Blanco | 120   | 114   | 273,760    | 438,320    |
| Otero      | 5     | 4,320       | 37,530      | Rio Grande | 11    | 14    | 45,670     | 34,220     |
| Ouray      | 287   | 2,186,600   | 2,197,750   | Routt      | 7     | 10    | 433,900    | 1,428,130  |
| Park       | 550   | 2,543,790   | 1,997,180   | Saguache   | 124   | 110   | 613,380    | 484,680    |
| Pitkin     | 81    | 2,809,010   | 5,592,360   | San Juan   | 0     | 1     | 0          | 155,300    |
| Pueblo     | 169   | 830,940     | 728,630     | San Miguel | 35    | 31    | 1,718,340  | 5,699,030  |
| Rio Blanco | 45    | 279,700     | 219,210     | Summit     | 28    | 27    | 2,337,160  | 2,434,940  |
| Rio Grande | 150   | 268,080     | 235,070     | Teller     | 24    | 17    | 1,022,250  | 524,170    |
| Routt      | 77    | 926,510     | 1,870,300   | Weld       | 14    | 23    | 125,400    | 278,060    |
| Saguache   | 242   | 727,410     | 686,100     | Totals     | 2,043 | 1,952 | 73,102,120 | 63,128,310 |
| San Juan   | 1     | 15,930      | 31,670      |            |       |       |            |            |
| San Miguel | 216   | 3,200,980   | 3,567,820   |            |       |       |            |            |
| Summit     | 61    | 1,034,250   | 1,924,980   |            |       |       |            |            |
| Teller     | 244   | 3,332,790   | 2,374,690   |            |       |       |            |            |
| Weld       | 23    | 252,240     | 806,650     |            |       |       |            |            |
| Totals     | 9,344 | 125,780,460 | 106,996,890 |            |       |       |            |            |



VACANT LAND  
MINOR STRUCTURES

| County      | Value of Improvements |            |
|-------------|-----------------------|------------|
|             | 1990                  | 1991       |
| Adams       | \$ 426,860            | \$ 377,870 |
| Alamosa     | 4,440                 | 6,210      |
| Archuleta   | 81,700                | 92,080     |
| Baca        | 14,620                | 12,450     |
| Chaffee     | 101,390               | 106,670    |
| Cheyenne    | 10,100                | 13,130     |
| Clear Creek | 50,870                | 46,330     |
| Custer      | 99,110                | 121,320    |
| Delta       | 0                     | 690        |
| Dolores     | 2,800                 | 7,960      |
| Douglas     | 149,270               | 164,830    |
| Eagle       | 61,510                | 75,820     |
| Elbert      | 130,320               | 120,610    |
| El Paso     | 41,520                | 96,060     |
| Fremont     | 50,120                | 69,990     |
| Garfield    | 10,920                | 54,160     |
| Gilpin      | 192,430               | 189,400    |
| Grand       | 99,670                | 100,220    |
| Gunnison    | 24,310                | 59,320     |
| Hinsdale    | 0                     | 290        |
| Huerfano    | 5,750                 | 7,250      |
| Jackson     | 0                     | 3,740      |
| Jefferson   | 294,680               | 683,230    |
| Kit Carson  | 0                     | 5,630      |
| La Plata    | 158,750               | 238,210    |
| Larimer     | 375,570               | 366,150    |
| Las Animas  | 0                     | 122,210    |
| Lincoln     | 39,510                | 42,560     |
| Logan       | 9,040                 | 6,390      |
| Mesa        | 134,150               | 813,690    |

|            |              |              |
|------------|--------------|--------------|
| Montezuma  | 52,620       | 45,020       |
| Montrose   | 27,650       | 32,490       |
| Morgan     | 0            | 25,920       |
| Otero      | 22,230       | 10,950       |
| Park       | 280,280      | 265,300      |
| Phillips   | 0            | 12,380       |
| Pitkin     | 0            | 260          |
| Prowers    | 12,480       | 13,800       |
| Pueblo     | 149,150      | 0            |
| Rio Blanco | 16,650       | 21,730       |
| Rio Grande | 15,390       | 17,390       |
| Routt      | 1,181,300    | 59,770       |
| Saguache   | 4,420        | 1,060        |
| San Juan   | 4,790        | 6,260        |
| San Miguel | 23,680       | 25,020       |
| Sedgwick   | 1,630        | 1,200        |
| Summit     | 0            | 32,340       |
| Teller     | 142,930      | 154,110      |
| Yuma       | 137,190      | 44,110       |
| Totals     | \$ 4,641,800 | \$ 4,773,580 |

RESIDENTIAL  
SINGLE FAMILY RESIDENCES

| County      | Number of Parcels |         | Number of Residences |         | Value of Land  |                | Value of Improvements |                | Total Value    |                |
|-------------|-------------------|---------|----------------------|---------|----------------|----------------|-----------------------|----------------|----------------|----------------|
|             | 1990              | 1991    | 1990                 | 1991    | 1990           | 1991           | 1990                  | 1991           | 1990           | 1991           |
| Adams       | 65,490            | 65,482  | 65,490               | 65,482  | \$ 139,893,460 | \$ 132,826,280 | \$ 532,695,030        | \$ 487,621,200 | \$ 672,588,490 | \$ 620,447,480 |
| Alamosa     | 2,811             | 2,842   | 3,366                | 3,417   | 2,201,540      | 2,129,720      | 15,189,910            | 14,565,920     | 17,591,450     | 16,695,640     |
| Arapahoe    | 107,806           | 108,435 | 107,806              | 108,435 | 471,679,790    | 434,664,580    | 1,127,150,020         | 1,034,032,490  | 1,598,829,810  | 1,468,697,070  |
| Archuleta   | 2,068             | 2,096   | 2,254                | 2,341   | 5,259,880      | 4,582,370      | 16,029,050            | 15,136,430     | 21,288,930     | 19,718,800     |
| Baca        | 1,440             | 1,442   | 1,558                | 1,558   | 314,300        | 337,940        | 4,049,860             | 3,747,150      | 4,364,160      | 4,085,090      |
| Bent        | 1,498             | 1,517   | 1,498                | 1,517   | 552,080        | 518,640        | 3,711,910             | 2,899,540      | 4,263,990      | 3,418,180      |
| Boulder     | 54,623            | 55,507  | 56,259               | 57,033  | 258,438,770    | 264,440,080    | 613,080,780           | 609,101,440    | 871,519,550    | 873,541,520    |
| Chaffee     | 4,246             | 4,263   | 4,477                | 4,498   | 8,842,600      | 8,580,030      | 26,341,830            | 25,177,020     | 35,184,430     | 33,757,050     |
| Cheyenne    | 525               | 524     | 555                  | 529     | 268,150        | 254,160        | 2,337,640             | 2,169,160      | 2,605,790      | 2,423,320      |
| Clear Creek | 3,339             | 3,361   | 3,632                | 3,652   | 8,079,070      | 6,924,580      | 31,008,690            | 30,693,370     | 39,087,760     | 37,617,950     |
| Conejos     | 1,894             | 1,829   | 1,898                | 2,751   | 1,098,830      | 1,029,010      | 6,452,200             | 6,216,930      | 7,551,030      | 7,245,940      |
| Costilla    | 1,053             | 1,051   | 1,053                | 1,051   | 537,570        | 518,090        | 3,665,500             | 3,530,670      | 4,203,070      | 4,048,760      |
| Crowley     | 897               | 873     | 897                  | 879     | 194,400        | 195,260        | 2,500,300             | 2,709,060      | 2,894,700      | 2,904,320      |
| Custer      | 1,574             | 1,911   | 1,642                | 2,044   | 2,626,880      | 2,602,500      | 6,958,700             | 6,896,560      | 9,585,580      | 9,499,060      |
| Delta       | 5,744             | 5,835   | 7,750                | 5,875   | 6,205,280      | 6,655,450      | 26,028,700            | 25,816,950     | 32,233,980     | 32,472,400     |
| Denver      | 115,126           | 115,132 | 121,250              | 121,220 | 335,717,810    | 301,886,150    | 1,056,713,230         | 943,859,990    | 1,392,431,040  | 1,245,746,140  |
| Dolores     | 493               | 492     | 704                  | 695     | 556,980        | 615,090        | 1,426,860             | 1,422,640      | 1,983,840      | 2,037,730      |
| Douglas     | 20,268            | 21,831  | 22,338               | 26,822  | 78,908,630     | 78,143,940     | 267,484,060           | 288,990,500    | 346,392,690    | 367,134,440    |
| Eagle       | 4,651             | 4,905   | 4,740                | 4,952   | 40,317,170     | 54,326,460     | 91,612,290            | 115,245,330    | 131,929,460    | 169,571,790    |
| Elbert      | 2,496             | 2,605   | 2,500                | 2,637   | 6,026,260      | 5,548,700      | 25,321,220            | 24,970,910     | 31,347,480     | 30,519,610     |
| El Paso     | 101,320           | 102,585 | 110,797              | 111,447 | 277,893,080    | 242,395,530    | 948,586,080           | 858,193,090    | 1,226,479,160  | 1,100,588,620  |
| Fremont     | 9,822             | 9,113   | 8,745                | 8,984   | 16,449,740     | 16,147,480     | 48,356,120            | 47,528,480     | 64,805,860     | 63,675,960     |
| Garfield    | 6,173             | 6,303   | 6,192                | 6,330   | 18,816,330     | 23,153,940     | 50,151,980            | 61,694,140     | 68,968,310     | 84,848,080     |
| Gilpin      | 2,335             | 2,289   | 2,335                | 2,348   | 3,112,200      | 3,125,010      | 15,700,500            | 14,238,460     | 18,812,700     | 17,363,470     |
| Grand       | 4,354             | 4,455   | 4,415                | 4,498   | 13,053,930     | 12,176,340     | 31,939,020            | 31,555,670     | 44,992,950     | 43,532,010     |
| Gunnison    | 3,922             | 3,982   | 3,970                | 4,042   | 9,551,970      | 9,235,340      | 27,738,370            | 28,690,260     | 37,290,340     | 37,925,600     |
| Hinsdale    | 566               | 630     | 774                  | 813     | 2,228,170      | 2,179,880      | 5,389,710             | 5,475,490      | 7,617,880      | 7,655,370      |
| Huerfano    | 2,517             | 2,543   | 2,528                | 2,543   | 2,453,560      | 2,178,780      | 10,307,470            | 9,963,150      | 12,761,030     | 12,141,930     |
| Jackson     | 652               | 657     | 685                  | 690     | 919,230        | 892,190        | 2,624,730             | 2,576,100      | 3,543,960      | 3,468,290      |
| Jefferson   | 117,553           | 118,814 | 117,553              | 118,814 | 356,495,640    | 346,638,660    | 1,371,025,840         | 1,260,796,760  | 1,727,521,480  | 1,607,435,420  |

|            |         |             |             |             |                  |                  |                  |                  |
|------------|---------|-------------|-------------|-------------|------------------|------------------|------------------|------------------|
| Kiowa      | 413     | 152,680     | 146,480     | 1,284,560   | 1,197,980        | 1,437,240        | 1,344,460        |                  |
| Kit Carson | 1,778   | 1,169,910   | 1,113,420   | 8,471,780   | 6,270,810        | 9,641,690        | 9,384,230        |                  |
| Lake       | 2,366   | 1,735,780   | 1,264,150   | 10,175,960  | 10,244,290       | 11,911,740       | 11,508,440       |                  |
| La Plata   | 7,834   | 29,369,300  | 29,315,830  | 63,694,350  | 65,793,180       | 93,063,650       | 95,109,010       |                  |
| Larimer    | 50,375  | 128,356,680 | 129,832,540 | 467,139,720 | 463,544,080      | 595,496,400      | 593,176,620      |                  |
| Las Animas | 4,143   | 2,918,790   | 2,971,880   | 16,442,220  | 16,067,480       | 19,361,010       | 19,039,360       |                  |
| Lincoln    | 1,090   | 750,560     | 719,590     | 4,346,980   | 4,372,790        | 5,097,540        | 5,092,380        |                  |
| Logan      | 4,956   | 4,413,550   | 3,141,940   | 24,628,790  | 21,349,370       | 29,042,340       | 24,491,310       |                  |
| Mesa       | 23,324  | 36,058,390  | 33,752,930  | 129,903,820 | 152,090,460      | 165,962,210      | 185,843,390      |                  |
| Mineral    | 597     | 917,890     | 949,750     | 3,572,690   | 3,570,430        | 4,490,580        | 4,520,180        |                  |
| Moffat     | 2,659   | 2,130,770   | 1,964,580   | 12,123,350  | 11,654,020       | 14,254,120       | 13,618,600       |                  |
| Montezuma  | 4,025   | 5,809,400   | 5,811,790   | 21,437,520  | 20,358,410       | 27,246,920       | 26,170,200       |                  |
| Monterose  | 5,340   | 9,514,450   | 9,306,350   | 29,364,720  | 29,487,440       | 38,879,170       | 38,793,790       |                  |
| Morgan     | 5,365   | 6,103,310   | 5,140,510   | 28,170,670  | 28,298,540       | 34,273,980       | 33,439,050       |                  |
| Otero      | 5,861   | 3,236,280   | 2,949,970   | 23,309,760  | 21,533,210       | 26,546,040       | 24,483,180       |                  |
| Ouray      | 919     | 3,011,900   | 3,027,360   | 7,490,120   | 8,454,880        | 10,502,020       | 11,482,240       |                  |
| Park       | 5,683   | 8,748,320   | 7,858,650   | 37,769,890  | 38,082,060       | 46,518,210       | 45,940,710       |                  |
| Phillips   | 1,223   | 780,500     | 743,230     | 5,746,330   | 5,684,590        | 6,526,830        | 6,427,820        |                  |
| Pitkin     | 3,522   | 93,330,060  | 186,264,040 | 123,482,260 | 174,229,740      | 216,812,320      | 360,493,780      |                  |
| Prowers    | 3,353   | 2,061,950   | 1,695,760   | 13,505,760  | 12,501,530       | 15,567,710       | 14,197,290       |                  |
| Pueblo     | 36,781  | 33,578,750  | 32,991,960  | 218,532,480 | 218,182,350      | 252,111,230      | 251,174,310      |                  |
| Rio Blanco | 1,596   | 2,368,670   | 1,762,500   | 7,498,340   | 7,808,520        | 9,667,010        | 9,571,020        |                  |
| Rio Grande | 3,664   | 4,737,440   | 3,358,470   | 15,997,680  | 15,424,510       | 20,755,120       | 18,782,980       |                  |
| Routt      | 3,517   | 10,619,530  | 14,768,880  | 29,958,780  | 47,224,560       | 40,578,310       | 61,993,440       |                  |
| Seguache   | 1,216   | 702,940     | 715,670     | 4,679,110   | 4,114,060        | 5,382,050        | 4,829,730        |                  |
| San Juan   | 376     | 602,380     | 466,230     | 1,924,410   | 1,334,950        | 2,526,790        | 1,801,180        |                  |
| San Miguel | 1,291   | 9,837,310   | 15,464,910  | 15,680,390  | 20,058,180       | 25,517,700       | 35,523,090       |                  |
| Sedgwick   | 902     | 546,300     | 481,240     | 2,352,680   | 2,108,770        | 2,898,980        | 2,590,010        |                  |
| Summit     | 5,803   | 24,367,940  | 23,676,080  | 76,185,420  | 82,489,680       | 100,553,360      | 106,165,760      |                  |
| Teller     | 5,762   | 12,218,740  | 7,686,840   | 46,330,690  | 44,071,010       | 58,549,430       | 51,737,850       |                  |
| Washington | 1,024   | 593,720     | 491,530     | 3,582,010   | 3,219,530        | 4,175,730        | 3,711,060        |                  |
| Weld       | 27,935  | 48,997,290  | 45,551,400  | 192,366,140 | 191,123,000      | 241,363,430      | 236,674,400      |                  |
| Yuma       | 2,274   | 1,828,570   | 1,717,280   | 10,175,240  | 9,494,550        | 12,003,810       | 11,211,830       |                  |
| Totals     | 874,223 | 885,053     | 903,825     | 916,211     | \$ 2,542,005,920 | \$ 8,028,902,220 | \$ 7,708,553,820 | \$10,589,185,570 |
|            |         |             |             |             |                  |                  | \$10,250,559,740 |                  |

**RESIDENTIAL  
DUPLICES - TRIPLEXES**

| County     | Number of Parcels |       | Number of Living Units |        | Value of Land |            | Value of Improvements |            | Total Value |            |
|------------|-------------------|-------|------------------------|--------|---------------|------------|-----------------------|------------|-------------|------------|
|            | 1990              | 1991  | 1990                   | 1991   | 1990          | 1991       | 1990                  | 1991       | 1990        | 1991       |
| Adams      | 983               | 984   | 2,079                  | 2,069  | 2,414,510     | 2,240,250  | 10,021,780            | 8,538,560  | 12,436,290  | 10,778,810 |
| Alamosa    | 84                | 92    | 188                    | 196    | 66,600        | 65,130     | 455,500               | 445,040    | 522,100     | 510,170    |
| Arapahoe   | 869               | 873   | 1,939                  | 1,955  | 3,808,990     | 3,655,440  | 9,394,920             | 7,743,230  | 13,203,910  | 11,398,670 |
| Archuleta  | 25                | 26    | 54                     | 56     | 100,300       | 91,530     | 313,910               | 247,360    | 414,210     | 338,890    |
| Baca       | 5                 | 7     | 10                     | 14     | 1,220         | 1,790      | 25,380                | 30,420     | 26,600      | 32,210     |
| Bent       | 20                | 20    | 43                     | 43     | 7,410         | 7,040      | 66,970                | 46,830     | 74,380      | 53,870     |
| Boulder    | 1,817             | 1,818 | 4,112                  | 4,089  | 10,306,140    | 10,179,130 | 20,251,080            | 18,729,080 | 30,557,220  | 28,908,210 |
| Chaffee    | 47                | 46    | 103                    | 97     | 91,360        | 83,300     | 299,980               | 267,640    | 391,340     | 350,940    |
| Cheyenne   | 5                 | 4     | 20                     | 27     | 5,540         | 6,020      | 57,400                | 72,430     | 62,940      | 78,450     |
| Delta      | 37                | 43    | 80                     | 86     | 33,040        | 32,590     | 271,160               | 267,090    | 304,200     | 299,680    |
| Denver     | 5,629             | 5,620 | 12,451                 | 12,445 | 16,573,890    | 14,410,240 | 45,322,430            | 41,749,720 | 61,896,320  | 56,159,960 |
| Dolores    | 4                 | 5     | 9                      | 10     | 5,570         | 6,450      | 16,290                | 15,660     | 21,860      | 22,110     |
| Douglas    | 7                 | 7     | 16                     | 15     | 28,740        | 24,040     | 72,090                | 67,770     | 100,830     | 91,810     |
| Eagle      | 77                | 76    | 154                    | 152    | 1,204,730     | 1,560,150  | 2,176,520             | 2,286,980  | 3,381,250   | 3,847,130  |
| Elbert     | 4                 | 3     | 8                      | 6      | 3,990         | 7,820      | 42,510                | 37,650     | 46,500      | 45,470     |
| El Paso    | 1,016             | 1,048 | 2,189                  | 2,420  | 2,347,430     | 2,072,640  | 10,029,770            | 10,051,560 | 12,377,200  | 12,124,200 |
| Fremont    | 127               | 111   | 260                    | 262    | 187,020       | 179,370    | 780,950               | 756,960    | 967,970     | 936,330    |
| Garfield   | 116               | 125   | 279                    | 297    | 290,790       | 444,140    | 924,900               | 1,344,270  | 1,215,690   | 1,788,410  |
| Grand      | 121               | 119   | 274                    | 270    | 403,880       | 319,210    | 1,469,650             | 1,361,580  | 1,873,530   | 1,680,790  |
| Gunnison   | 79                | 77    | 176                    | 178    | 185,500       | 153,870    | 616,650               | 644,250    | 802,150     | 798,120    |
| Hinsdale   | 8                 | 8     | 18                     | 18     | 41,620        | 32,980     | 134,890               | 135,720    | 176,510     | 168,700    |
| Huerfano   | 7                 | 7     | 15                     | 15     | 5,560         | 5,310      | 50,990                | 55,180     | 56,550      | 60,490     |
| Jackson    | 7                 | 6     | 16                     | 14     | 7,400         | 6,680      | 26,790                | 24,040     | 34,190      | 30,720     |
| Jefferson  | 3,024             | 3,174 | 6,999                  | 6,755  | 8,118,320     | 8,070,050  | 40,727,020            | 36,724,100 | 48,845,340  | 44,794,150 |
| Kiowa      | 1                 | 1     | 3                      | 3      | 450           | 430        | 2,300                 | 2,190      | 2,750       | 2,620      |
| Kit Carson | 10                | 10    | 200                    | 200    | 5,540         | 5,380      | 64,830                | 64,490     | 70,370      | 69,870     |
| Lake       | 17                | 20    | 56                     | 56     | 12,420        | 36,110     | 136,530               | 128,460    | 148,950     | 164,570    |
| La Plata   | 170               | 175   | 360                    | 372    | 640,200       | 627,560    | 1,715,440             | 1,783,610  | 2,355,640   | 2,411,170  |
| Larimer    | 1,465             | 1,467 | 2,979                  | 2,986  | 3,417,340     | 3,161,620  | 14,821,260            | 13,755,140 | 18,238,600  | 16,916,760 |
| Las Animas | 3                 | 2     | 6                      | 4      | 1,790         | 1,310      | 21,380                | 16,450     | 23,170      | 17,760     |

|            |        |        |        |            |            |             |             |             |             |
|------------|--------|--------|--------|------------|------------|-------------|-------------|-------------|-------------|
| Lincoln    | 6      | 14     | 13     | 4,520      | 4,190      | 28,390      | 28,130      | 32,910      | 32,320      |
| Logan      | 94     | 178    | 208    | 99,640     | 70,420     | 493,400     | 348,920     | 593,040     | 419,340     |
| Mesa       | 481    | 1,215  | 1,290  | 611,570    | 574,520    | 2,089,740   | 3,284,510   | 2,701,310   | 3,859,030   |
| Moffat     | 51     | 104    | 134    | 43,220     | 38,750     | 287,570     | 269,100     | 330,790     | 307,850     |
| Montezuma  | 54     | 121    | 123    | 43,220     | 45,640     | 322,090     | 310,790     | 365,310     | 356,430     |
| Montrose   | 118    | 236    | 266    | 166,220    | 178,070    | 861,320     | 897,220     | 1,027,540   | 1,075,290   |
| Morgan     | 101    | 243    | 250    | 111,530    | 92,770     | 579,350     | 587,730     | 690,880     | 680,500     |
| Otero      | 107    | 234    | 232    | 48,320     | 42,870     | 470,900     | 419,220     | 519,220     | 462,070     |
| Ouray      | 2      | 18     | 20     | 16,990     | 16,370     | 151,450     | 160,760     | 168,440     | 177,130     |
| Park       | 3      | 6      | 14     | 3,070      | 6,470      | 14,620      | 35,810      | 17,690      | 42,280      |
| Phillips   | 16     | 32     | 32     | 7,270      | 6,850      | 99,390      | 98,660      | 106,660     | 105,510     |
| Pitkin     | 96     | 192    | 220    | 1,866,830  | 3,746,710  | 1,965,580   | 2,854,920   | 3,832,410   | 6,601,630   |
| Prowers    | 73     | 213    | 178    | 45,520     | 36,840     | 373,270     | 365,690     | 418,790     | 402,530     |
| Pueblo     | 241    | 580    | 580    | 210,240    | 201,410    | 1,851,500   | 1,820,770   | 2,061,740   | 2,022,180   |
| Rio Blanco | 47     | 117    | 93     | 65,590     | 43,740     | 144,670     | 193,950     | 210,260     | 237,690     |
| Rio Grande | 43     | 103    | 96     | 56,880     | 32,830     | 315,590     | 271,340     | 372,470     | 304,170     |
| Routt      | 254    | 549    | 489    | 1,297,130  | 1,570,710  | 4,094,310   | 5,257,980   | 5,391,440   | 6,828,690   |
| Saguache   | 2      | 6      | 6      | 2,520      | 3,060      | 10,070      | 17,350      | 12,590      | 20,410      |
| San Juan   | 3      | 8      | 7      | 5,700      | 5,200      | 20,220      | 15,300      | 25,920      | 20,500      |
| San Miguel | 21     | 44     | 58     | 311,940    | 605,310    | 363,920     | 705,920     | 675,860     | 1,311,230   |
| Sedgwick   | 3      | 6      | 8      | 1,460      | 880        | 5,630       | 5,460       | 7,090       | 6,340       |
| Summit     | 27     | 46     | 55     | 171,980    | 164,790    | 620,130     | 435,420     | 792,110     | 600,210     |
| Teller     | 33     | 80     | 60     | 69,770     | 30,990     | 331,110     | 249,610     | 400,880     | 280,600     |
| Weld       | 568    | 1,196  | 1,291  | 908,400    | 829,000    | 4,306,430   | 3,918,780   | 5,214,830   | 4,747,780   |
| Yuma       | 10     | 24     | 24     | 7,210      | 7,500      | 71,410      | 74,410      | 78,620      | 81,910      |
| Totals     | 18,238 | 40,661 | 40,857 | 56,494,030 | 55,643,470 | 180,183,330 | 170,021,190 | 236,677,360 | 225,864,660 |

**RESIDENTIAL  
MULTIPLE UNITS (4-8)**

| County      | Number of Parcels |       | Number of Living Units |          | Value of Land |              | Value of Improvements |              | Total Value  |            |
|-------------|-------------------|-------|------------------------|----------|---------------|--------------|-----------------------|--------------|--------------|------------|
|             | 1990              | 1991  | 1990                   | 1991     | 1990          | 1991         | 1990                  | 1991         | 1990         | 1991       |
| Adams       | 480               | 502   | 23,937                 | 2,276 \$ | 1,448,190 \$  | 1,655,610 \$ | 6,010,160 \$          | 4,785,830 \$ | 7,458,350 \$ | 6,441,440  |
| Alamosa     | 30                | 30    | 135                    | 135      | 34,650        | 29,050       | 296,720               | 257,710      | 331,370      | 286,760    |
| Arapahoe    | 251               | 250   | 1,276                  | 1,344    | 2,031,720     | 305,640      | 2,669,260             | 2,302,350    | 4,700,980    | 2,607,990  |
| Archuleta   | 10                | 10    | 83                     | 83       | 25,580        | 21,340       | 303,350               | 242,390      | 328,930      | 263,730    |
| Baca        | 2                 | 2     | 28                     | 28       | 530           | 560          | 2,890                 | 2,770        | 3,420        | 3,330      |
| Bent        | 12                | 12    | 12                     | 47       | 6,480         | 6,160        | 101,110               | 68,120       | 107,590      | 74,280     |
| Boulder     | 729               | 727   | 3,721                  | 3,682    | 6,865,230     | 6,274,820    | 13,672,260            | 11,642,000   | 20,537,490   | 17,916,820 |
| Chaffee     | 26                | 27    | 126                    | 134      | 78,800        | 78,200       | 284,040               | 243,950      | 362,840      | 322,150    |
| Clear Creek | 37                | 37    | 138                    | 138      | 65,710        | 63,350       | 323,620               | 288,550      | 389,330      | 351,900    |
| Conejos     | 1                 | 1     | 6                      | 6        | 650           | 580          | 7,200                 | 6,460        | 7,850        | 7,040      |
| Crowley     | 2                 | 2     | 16                     | 16       | 810           | 780          | 26,970                | 25,580       | 27,780       | 26,360     |
| Custer      | 9                 | 9     | 32                     | 37       | 11,190        | 10,770       | 152,440               | 145,670      | 163,630      | 156,440    |
| Delta       | 23                | 25    | 76                     | 80       | 18,150        | 17,760       | 209,230               | 208,220      | 227,380      | 225,980    |
| Denver      | 2,982             | 3,016 | 7,731                  | 7,712    | 10,422,790    | 8,870,050    | 32,134,800            | 30,350,700   | 42,557,590   | 39,220,750 |
| Douglas     | 33                | 25    | 128                    | 166      | 144,200       | 139,980      | 660,300               | 651,860      | 804,500      | 791,840    |
| Eagle       | 32                | 31    | 117                    | 150      | 236,860       | 192,580      | 503,490               | 665,810      | 742,350      | 858,390    |
| Elbert      | 6                 | 6     | 24                     | 24       | 8,330         | 6,130        | 76,550                | 62,190       | 84,880       | 68,320     |
| El Paso     | 1,158             | 1,177 | 8,106                  | 4,856    | 3,346,550     | 2,354,740    | 17,233,030            | 11,111,520   | 20,581,580   | 13,466,260 |
| Fremont     | 75                | 76    | 360                    | 371      | 197,980       | 237,960      | 1,110,800             | 1,285,960    | 1,308,780    | 1,523,920  |
| Garfield    | 108               | 111   | 453                    | 465      | 586,030       | 523,680      | 1,524,490             | 1,858,160    | 2,110,520    | 2,381,840  |
| Grand       | 23                | 23    | 115                    | 115      | 103,380       | 95,600       | 275,100               | 245,560      | 378,480      | 341,160    |
| Gunnison    | 29                | 26    | 128                    | 116      | 98,870        | 75,870       | 402,780               | 332,860      | 501,650      | 408,730    |
| Hinsdale    | 3                 | 4     | 12                     | 12       | 6,720         | 7,420        | 43,790                | 41,750       | 52,510       | 49,170     |
| Huerfano    | 10                | 10    | 62                     | 62       | 13,080        | 12,510       | 71,150                | 68,020       | 84,230       | 80,530     |
| Jackson     | 4                 | 2     | 17                     | 11       | 7,270         | 3,240        | 38,220                | 11,070       | 45,490       | 14,310     |
| Jefferson   | 772               | 771   | 3,806                  | 3,846    | 4,631,830     | 3,959,880    | 15,736,160            | 9,590,090    | 20,367,990   | 13,549,970 |
| Kit Carson  | 7                 | 6     | 32                     | 32       | 4,400         | 2,850        | 70,210                | 39,250       | 74,610       | 42,100     |
| Lake        | 31                | 29    | 336                    | 174      | 24,860        | 17,990       | 275,490               | 305,080      | 300,350      | 323,070    |
| La Plata    | 41                | 41    | 178                    | 170      | 195,320       | 194,350      | 909,510               | 877,510      | 1,104,830    | 1,071,860  |
| Larimer     | 688               | 698   | 3,331                  | 3,371    | 3,219,280     | 3,041,120    | 12,658,830            | 11,922,790   | 15,878,110   | 14,983,910 |

|            |       |       |        |        |            |            |             |             |             |             |
|------------|-------|-------|--------|--------|------------|------------|-------------|-------------|-------------|-------------|
| Las Animas | 16    | 18    | 128    | 138    | 18,370     | 23,070     | 321,710     | 316,650     | 340,080     | 339,720     |
| Lincoln    | 6     | 5     | 21     | 21     | 5,220      | 3,540      | 41,710      | 36,730      | 46,930      | 40,270      |
| Logan      | 62    | 71    | 242    | 245    | 97,790     | 70,330     | 708,310     | 612,880     | 806,100     | 683,210     |
| Mesa       | 494   | 492   | 2,239  | 2,230  | 654,770    | 596,620    | 3,236,310   | 4,693,470   | 3,891,080   | 5,290,090   |
| Moffat     | 31    | 28    | 173    | 146    | 37,320     | 27,710     | 270,200     | 225,180     | 307,520     | 252,890     |
| Montezuma  | 23    | 20    | 107    | 107    | 29,150     | 27,670     | 272,060     | 260,770     | 301,210     | 288,440     |
| Monrose    | 41    | 41    | 230    | 232    | 128,510    | 119,050    | 510,010     | 472,520     | 638,520     | 591,570     |
| Morgan     | 62    | 61    | 387    | 390    | 99,110     | 77,170     | 728,880     | 708,560     | 827,990     | 785,730     |
| Otero      | 37    | 38    | 193    | 194    | 26,800     | 24,060     | 291,080     | 253,160     | 317,880     | 277,220     |
| Ouray      | 1     | 1     | 8      | 8      | 3,200      | 3,050      | 27,450      | 27,820      | 30,650      | 30,870      |
| Park       | 4     | 4     | 20     | 20     | 4,500      | 3,780      | 43,870      | 40,970      | 48,370      | 44,750      |
| Phillips   | 8     | 6     | 38     | 36     | 3,880      | 3,240      | 31,300      | 28,310      | 35,180      | 31,550      |
| Pitkin     | 0     | 2     | 0      | 12     | 0          | 48,340     | 0           | 30,680      | 0           | 79,020      |
| Prowers    | 36    | 48    | 235    | 228    | 31,850     | 26,940     | 486,590     | 428,040     | 518,440     | 454,980     |
| Pueblo     | 372   | 380   | 1,860  | 1,870  | 659,260    | 652,180    | 5,456,840   | 4,843,620   | 6,116,100   | 5,495,800   |
| Rio Blanco | 11    | 10    | 80     | 76     | 18,260     | 14,690     | 73,790      | 70,260      | 92,050      | 84,950      |
| Rio Grande | 19    | 17    | 112    | 90     | 40,000     | 23,210     | 177,140     | 137,780     | 217,140     | 160,990     |
| Routt      | 18    | 15    | 83     | 83     | 53,070     | 48,090     | 439,620     | 369,920     | 492,670     | 418,010     |
| Saguache   | 1     | 1     | 4      | 4      | 900        | 860        | 7,770       | 7,120       | 8,670       | 7,980       |
| San Juan   | 2     | 2     | 8      | 8      | 3,600      | 2,700      | 15,930      | 9,430       | 19,530      | 12,130      |
| San Miguel | 2     | 3     | 10     | 12     | 30,600     | 30,040     | 57,210      | 94,320      | 87,810      | 124,360     |
| Sedgwick   | 6     | 6     | 36     | 36     | 4,510      | 2,490      | 58,830      | 55,520      | 63,340      | 58,010      |
| Summit     | 12    | 21    | 68     | 96     | 146,580    | 206,550    | 216,590     | 590,320     | 363,170     | 796,870     |
| Teller     | 19    | 18    | 100    | 94     | 57,000     | 19,800     | 253,640     | 227,110     | 310,640     | 246,910     |
| Washington | 2     | 0     | 11     | 0      | 1,570      | 0          | 14,840      | 0           | 16,410      | 0           |
| Weld       | 513   | 524   | 3,457  | 3,942  | 1,377,800  | 1,238,840  | 9,682,110   | 8,734,520   | 11,059,910  | 9,973,360   |
| Yuma       | 6     | 5     | 36     | 36     | 3,980      | 2,950      | 53,670      | 28,740      | 57,650      | 31,690      |
| Totals     | 9,418 | 9,523 | 64,408 | 40,013 | 37,379,040 | 31,497,540 | 131,261,390 | 112,944,180 | 168,640,430 | 144,441,720 |



RESIDENTIAL  
MULTIPLE UNITS (9 AND UP)

| County      | Number of Parcels |       |        | Number of Living Units |            |            | Value of Land |             | Value of Improvements |             |             | Total Value |  |
|-------------|-------------------|-------|--------|------------------------|------------|------------|---------------|-------------|-----------------------|-------------|-------------|-------------|--|
|             | 1990              | 1991  | 1990   | 1991                   | 1990       | 1991       | 1990          | 1991        | 1990                  | 1991        | 1990        | 1991        |  |
| Adams       | 318               | 322   | 12,142 | 16,327                 | 10,051,210 | 10,149,750 | 48,132,870    | 48,271,220  | 58,184,080            | 58,420,970  | 915,340     | 915,340     |  |
| Alamosa     | 17                | 17    | 248    | 248                    | 109,850    | 104,170    | 860,640       | 811,170     | 970,490               | 970,490     | 80,173,660  | 80,173,660  |  |
| Arapahoe    | 674               | 480   | 34,055 | 35,716                 | 52,811,320 | 11,281,110 | 67,702,770    | 68,892,550  | 120,514,090           | 120,514,090 | 161,070     | 161,070     |  |
| Archuleta   | 2                 | 2     | 52     | 52                     | 11,190     | 10,690     | 179,370       | 150,380     | 190,560               | 190,560     | 9,530       | 9,530       |  |
| Baca        | 1                 | 1     | 12     | 12                     | 380        | 410        | 9,550         | 9,120       | 9,930                 | 9,930       | 3,070       | 3,070       |  |
| Bent        | 1                 | 1     | 10     | 10                     | 1,000      | 960        | 2,810         | 2,110       | 3,810                 | 3,810       | 54,034,600  | 54,034,600  |  |
| Boulder     | 385               | 389   | 12,175 | 12,505                 | 13,537,470 | 12,644,820 | 40,663,710    | 41,389,780  | 54,201,180            | 54,201,180  | 346,760     | 346,760     |  |
| Chaffee     | 10                | 12    | 146    | 216                    | 49,030     | 72,100     | 297,730       | 432,490     | 247,930               | 247,930     | 236,720     | 236,720     |  |
| Clear Creek | 6                 | 6     | 95     | 95                     | 23,790     | 24,020     | 224,140       | 212,700     | 17,380                | 17,380      | 16,620      | 16,620      |  |
| Conejos     | 3                 | 2     | 26     | 26                     | 1,750      | 1,670      | 15,630        | 14,950      | 17,380                | 17,380      | 16,620      | 16,620      |  |
| Crowley     | 1                 | 1     | 32     | 32                     | 640        | 610        | 150,830       | 149,210     | 151,470               | 151,470     | 149,820     | 149,820     |  |
| Custer      | 1                 | 1     | 14     | 14                     | 1,680      | 1,610      | 60,400        | 57,740      | 62,080                | 62,080      | 59,350      | 59,350      |  |
| Delta       | 10                | 21    | 75     | 100                    | 20,110     | 23,450     | 260,790       | 457,940     | 280,900               | 280,900     | 481,390     | 481,390     |  |
| Denver      | 1,846             | 1,864 | 60,321 | 58,762                 | 55,324,990 | 34,251,500 | 128,582,570   | 137,849,310 | 183,907,560           | 183,907,560 | 172,100,810 | 172,100,810 |  |
| Douglas     | 29                | 29    | 748    | 748                    | 1,185,130  | 852,750    | 4,477,290     | 3,413,470   | 5,662,420             | 5,662,420   | 4,266,220   | 4,266,220   |  |
| Eagle       | 11                | 13    | 458    | 485                    | 555,040    | 626,740    | 1,868,050     | 2,372,140   | 2,423,090             | 2,423,090   | 2,998,880   | 2,998,880   |  |
| El Paso     | 567               | 568   | 28,428 | 28,240                 | 15,673,710 | 9,847,460  | 84,835,190    | 58,355,590  | 100,508,900           | 100,508,900 | 68,203,050  | 68,203,050  |  |
| Fremont     | 23                | 24    | 281    | 431                    | 186,920    | 178,840    | 982,760       | 1,366,380   | 1,169,680             | 1,169,680   | 1,545,220   | 1,545,220   |  |
| Garfield    | 25                | 25    | 765    | 765                    | 561,830    | 515,490    | 1,914,730     | 2,017,390   | 2,476,560             | 2,476,560   | 2,532,880   | 2,532,880   |  |
| Grand       | 6                 | 5     | 72     | 63                     | 28,980     | 23,260     | 173,470       | 144,310     | 202,450               | 202,450     | 167,570     | 167,570     |  |
| Gunnison    | 11                | 11    | 190    | 190                    | 40,960     | 32,780     | 562,720       | 539,360     | 603,680               | 603,680     | 572,140     | 572,140     |  |
| Hinsdale    | 1                 | 1     | 9      | 9                      | 1,950      | 1,860      | 8,130         | 7,770       | 10,080                | 10,080      | 9,630       | 9,630       |  |
| Huerfano    | 5                 | 5     | 33     | 33                     | 10,310     | 9,860      | 305,450       | 261,900     | 315,760               | 315,760     | 271,760     | 271,760     |  |
| Jefferson   | 465               | 463   | 23,297 | 22,587                 | 18,100,240 | 17,091,170 | 69,859,650    | 63,688,730  | 87,959,890            | 87,959,890  | 80,779,900  | 80,779,900  |  |
| Kit Carson  | 4                 | 4     | 36     | 36                     | 12,040     | 12,000     | 166,730       | 157,970     | 178,770               | 178,770     | 169,970     | 169,970     |  |
| Lake        | 5                 | 5     | 180    | 189                    | 13,080     | 15,660     | 532,770       | 515,940     | 545,850               | 545,850     | 531,600     | 531,600     |  |
| La Plata    | 25                | 25    | 436    | 437                    | 428,330    | 408,350    | 1,996,050     | 1,924,620   | 2,424,380             | 2,424,380   | 2,332,970   | 2,332,970   |  |
| Larimer     | 203               | 185   | 3,209  | 3,389                  | 4,287,670  | 4,336,590  | 15,883,320    | 15,273,130  | 20,170,990            | 20,170,990  | 19,609,720  | 19,609,720  |  |
| Las Animas  | 6                 | 6     | 258    | 258                    | 23,750     | 22,680     | 596,940       | 503,640     | 620,690               | 620,690     | 526,320     | 526,320     |  |
| Lincoln     | 2                 | 3     | 82     | 82                     | 3,920      | 4,620      | 94,520        | 98,870      | 98,440                | 98,440      | 103,490     | 103,490     |  |

|            |       |       |         |             |             |             |             |             |             |
|------------|-------|-------|---------|-------------|-------------|-------------|-------------|-------------|-------------|
| Logan      | 9     | 10    | 355     | 34,960      | 28,610      | 715,960     | 700,240     | 750,920     | 728,850     |
| Mesa       | 89    | 92    | 2,384   | 427,000     | 322,550     | 4,724,480   | 5,988,160   | 5,151,480   | 6,310,710   |
| Mineral    | 1     | 1     | 11      | 30,000      | 28,680      | 53,200      | 50,940      | 83,200      | 79,620      |
| Moffat     | 17    | 15    | 576     | 86,840      | 79,690      | 976,930     | 677,720     | 1,063,770   | 757,410     |
| Montezuma  | 6     | 5     | 207     | 26,510      | 29,520      | 477,150     | 456,160     | 503,660     | 485,680     |
| Montrose   | 16    | 16    | 482     | 156,650     | 159,040     | 1,490,630   | 1,427,930   | 1,647,280   | 1,586,970   |
| Morgan     | 11    | 11    | 316     | 68,060      | 56,250      | 557,090     | 510,300     | 625,150     | 566,550     |
| Otero      | 16    | 16    | 284     | 26,040      | 24,600      | 431,640     | 408,640     | 457,680     | 433,240     |
| Phillips   | 1     | 1     | 38      | 5,900       | 5,220       | 45,420      | 41,160      | 51,320      | 46,380      |
| Prowers    | 7     | 8     | 162     | 28,360      | 26,710      | 417,000     | 379,320     | 445,360     | 406,030     |
| Pueblo     | 105   | 130   | 2,970   | 964,910     | 972,830     | 11,497,370  | 12,197,780  | 12,462,280  | 13,170,610  |
| Rio Blanco | 6     | 6     | 130     | 20,270      | 13,760      | 52,740      | 51,700      | 73,010      | 65,460      |
| Rio Grande | 11    | 10    | 180     | 24,940      | 36,180      | 340,750     | 456,750     | 365,690     | 494,930     |
| Routt      | 5     | 6     | 228     | 35,270      | 63,910      | 97,790      | 341,120     | 133,060     | 405,030     |
| Saguache   | 1     | 1     | 16      | 1,350       | 1,290       | 75,320      | 69,470      | 76,670      | 70,760      |
| San Miguel | 0     | 2     | 122     | 0           | 217,620     | 0           | 117,420     | 0           | 335,040     |
| Summit     | 8     | 5     | 394     | 152,450     | 124,230     | 1,212,280   | 960,600     | 1,364,730   | 1,084,830   |
| Teller     | 6     | 7     | 100     | 20,070      | 12,550      | 334,180     | 316,750     | 354,250     | 329,300     |
| Washington | 2     | 2     | 34      | 3,780       | 4,530       | 56,660      | 67,550      | 60,440      | 72,080      |
| Weld       | 121   | 120   | 5,296   | 1,540,670   | 1,358,810   | 12,724,360  | 11,516,790  | 14,265,030  | 12,875,600  |
| Yuma       | 5     | 4     | 95      | 7,210       | 4,310       | 95,560      | 81,480      | 102,770     | 85,790      |
| Totals     | 5,106 | 4,959 | 196,437 | 176,719,510 | 106,119,870 | 507,778,090 | 486,159,860 | 684,497,600 | 592,279,730 |

**RESIDENTIAL  
CONDOMINIUMS**

| County      | Number of Parcels |      |        | Number of Living Units |            |            | Value of Land |             | Value of Improvements |             | Total Value |      |
|-------------|-------------------|------|--------|------------------------|------------|------------|---------------|-------------|-----------------------|-------------|-------------|------|
|             | 1990              | 1991 | 1990   | 1991                   | 1990       | 1991       | 1990          | 1991        | 1990                  | 1991        | 1990        | 1991 |
| Adams       | 50                | 50   | 3,498  | 3,826                  | 1,089,210  | 1,128,520  | 16,372,120    | 15,249,810  | 17,461,330            | 16,378,330  |             |      |
| Alamosa     | 2                 | 3    | 13     | 13                     | 10,840     | 10,360     | 128,300       | 122,660     | 139,140               | 133,020     |             |      |
| Arapahoe    | 114               | 114  | 16,826 | 17,002                 | 34,986,230 | 23,737,480 | 103,005,520   | 78,421,960  | 137,991,750           | 102,159,440 |             |      |
| Archuleta   | 28                | 27   | 594    | 606                    | 587,200    | 454,480    | 7,976,820     | 8,160,350   | 8,564,020             | 8,614,830   |             |      |
| Boulder     | 379               | 441  | 10,908 | 10,951                 | 26,165,160 | 25,787,630 | 75,982,330    | 69,151,970  | 102,147,490           | 94,939,600  |             |      |
| Chaffee     | 6                 | 6    | 42     | 42                     | 35,840     | 32,160     | 303,950       | 252,740     | 339,790               | 284,900     |             |      |
| Clear Creek | 6                 | 6    | 220    | 220                    | 150,080    | 140,970    | 701,690       | 660,560     | 851,770               | 801,530     |             |      |
| Custer      | 1                 | 1    | 6      | 6                      | 900        | 840        | 30,360        | 29,040      | 31,260                | 29,880      |             |      |
| Delta       | 5                 | 5    | 27     | 29                     | 11,330     | 12,590     | 124,670       | 124,200     | 136,000               | 136,790     |             |      |
| Denver      | 354               | 360  | 24,175 | 24,205                 | 35,811,790 | 27,172,160 | 164,414,200   | 160,146,550 | 200,225,990           | 187,318,710 |             |      |
| Douglas     | 14                | 10   | 489    | 497                    | 2,008,660  | 476,590    | 4,834,810     | 5,327,560   | 6,843,470             | 5,804,150   |             |      |
| Eagle       | 300               | 305  | 7,247  | 7,349                  | 20,293,280 | 24,503,500 | 142,577,920   | 173,273,420 | 162,871,200           | 197,856,920 |             |      |
| Elbert      | 3                 | 3    | 16     | 16                     | 7,360      | 4,480      | 54,200        | 50,560      | 61,560                | 55,040      |             |      |
| El Paso     | 86                | 91   | 11,904 | 11,875                 | 4,851,420  | 4,384,200  | 83,336,070    | 69,420,840  | 88,187,490            | 73,805,040  |             |      |
| Fremont     | 3                 | 2    | 30     | 14                     | 55,140     | 16,780     | 249,600       | 82,360      | 304,740               | 99,140      |             |      |
| Garfield    | 25                | 52   | 486    | 754                    | 880,660    | 849,380    | 3,583,330     | 4,794,410   | 4,463,990             | 5,643,790   |             |      |
| Grand       | 134               | 136  | 3,104  | 3,159                  | 3,049,070  | 2,875,690  | 23,663,500    | 20,439,790  | 26,712,570            | 23,315,480  |             |      |
| Gunnison    | 147               | 147  | 1,565  | 1,570                  | 2,196,190  | 1,799,190  | 10,348,250    | 10,003,850  | 12,544,440            | 11,803,040  |             |      |
| Hinsdale    | 3                 | 3    | 7      | 7                      | 13,490     | 12,900     | 27,010        | 26,470      | 40,500                | 39,370      |             |      |
| Huerfano    | 7                 | 7    | 240    | 240                    | 75,140     | 55,610     | 999,300       | 986,280     | 1,074,440             | 1,041,890   |             |      |
| Jefferson   | 963               | 960  | 20,944 | 20,980                 | 17,101,850 | 16,409,050 | 142,500,670   | 122,647,710 | 159,602,520           | 139,056,760 |             |      |
| La Plata    | 129               | 129  | 1,551  | 1,656                  | 5,359,570  | 4,679,500  | 12,681,650    | 10,987,640  | 18,041,220            | 15,667,140  |             |      |
| Larimer     | 187               | 188  | 4,172  | 4,206                  | 7,088,370  | 6,674,290  | 24,549,440    | 23,630,110  | 31,637,810            | 30,304,400  |             |      |
| Lincoln     | 4                 | 1    | 4      | 4                      | 830        | 800        | 19,950        | 19,750      | 20,780                | 20,550      |             |      |
| Logan       | 3                 | 3    | 32     | 32                     | 7,360      | 23,710     | 52,790        | 176,530     | 60,150                | 200,240     |             |      |
| Mesa        | 60                | 63   | 922    | 976                    | 536,430    | 462,030    | 4,594,750     | 5,344,020   | 5,131,180             | 5,806,050   |             |      |
| Moffat      | 1                 | 1    | 6      | 6                      | 840        | 780        | 18,510        | 17,100      | 19,350                | 17,880      |             |      |
| Montrose    | 8                 | 18   | 160    | 152                    | 162,030    | 157,200    | 1,006,730     | 1,031,990   | 1,168,760             | 1,189,190   |             |      |
| Morgan      | 3                 | 4    | 34     | 34                     | 96,620     | 92,470     | 313,510       | 292,590     | 410,130               | 385,060     |             |      |
| Otero       | 2                 | 2    | 20     | 20                     | 5,290      | 5,060      | 126,430       | 118,390     | 131,720               | 123,450     |             |      |

|            |       |         |                |                |                  |                  |                  |               |
|------------|-------|---------|----------------|----------------|------------------|------------------|------------------|---------------|
| Ouray      | 1     | 12      | 18,000         | 17,210         | 66,260           | 69,750           | 84,260           | 86,960        |
| Park       | 3     | 57      | 10,130         | 7,550          | 139,420          | 121,390          | 149,550          | 128,940       |
| Pitkin     | 279   | 4,490   | 24,367,690     | 35,895,550     | 90,707,160       | 118,600,780      | 115,074,850      | 154,496,330   |
| Pueblo     | 13    | 530     | 403,600        | 410,170        | 3,373,380        | 3,136,320        | 3,776,980        | 3,546,490     |
| Rio Grande | 2     | 10      | 12,000         | 9,760          | 93,160           | 89,180           | 105,160          | 96,940        |
| Routt      | 112   | 3,212   | 2,800,690      | 3,057,100      | 32,137,260       | 29,894,190       | 34,937,950       | 32,951,290    |
| San Juan   | 1     | 125     | 463,500        | 441,000        | 1,426,290        | 1,033,700        | 1,889,790        | 1,494,700     |
| San Miguel | 75    | 788     | 2,983,230      | 3,448,720      | 10,390,200       | 11,203,380       | 13,373,430       | 14,652,100    |
| Summit     | 277   | 9,074   | 20,072,950     | 10,788,280     | 86,415,990       | 97,704,450       | 106,488,940      | 108,492,730   |
| Teller     | 4     | 45      | 4,030          | 2,550          | 197,290          | 180,720          | 201,320          | 183,270       |
| Weld       | 63    | 1,056   | 1,645,980      | 1,588,670      | 8,993,570        | 6,609,170        | 10,639,550       | 10,197,840    |
| Totals     | 3,857 | 128,641 | 215,419,980 \$ | 197,706,960 \$ | 1,058,518,360 \$ | 1,051,654,240 \$ | 1,273,938,340 \$ | 1,249,361,200 |

**RESIDENTIAL  
MOBILE HOMES**

| County      | Number of Parcels |        | Number of Residences |        | Value of Land |           | Value of Improvements |            | Total Value |            |
|-------------|-------------------|--------|----------------------|--------|---------------|-----------|-----------------------|------------|-------------|------------|
|             | 1990              | 1991   | 1990                 | 1991   | 1990          | 1991      | 1990                  | 1991       | 1990        | 1991       |
|             |                   |        |                      |        |               |           |                       |            |             |            |
| Adams       | 12,310            | 11,928 | 12,310               | 11,928 | 568,150       | 38,930    | 16,289,560            | 14,338,810 | 16,857,710  | 14,377,740 |
| Alamosa     | 232               | 246    | 845                  | 1,013  | 181,200       | 186,150   | 1,407,270             | 1,387,510  | 1,588,470   | 1,573,660  |
| Arapahoe    | 2,430             | 138    | 2,430                | 2,238  | 186,300       | 183,270   | 3,120,660             | 2,073,410  | 3,306,960   | 2,256,680  |
| Archuleta   | 302               | 310    | 638                  | 627    | 464,330       | 314,580   | 779,900               | 726,910    | 1,244,230   | 1,041,490  |
| Baca        | 144               | 140    | 230                  | 224    | 620           | 1,250     | 316,640               | 263,000    | 317,260     | 264,250    |
| Bent        | 263               | 260    | 263                  | 260    | 31,860        | 29,970    | 306,880               | 258,020    | 338,740     | 287,990    |
| Boulder     | 84                | 82     | 4,057                | 4,031  | 363,490       | 337,000   | 5,118,950             | 4,019,530  | 5,482,440   | 4,356,530  |
| Chaffee     | 377               | 285    | 1,064                | 1,076  | 657,010       | 649,140   | 1,041,630             | 1,027,270  | 1,690,640   | 1,676,410  |
| Cheyenne    | 83                | 88     | 223                  | 196    | 38,560        | 38,820    | 367,920               | 357,850    | 406,480     | 396,670    |
| Clear Creek | 89                | 73     | 370                  | 389    | 108,000       | 62,510    | 491,910               | 493,030    | 599,910     | 555,540    |
| Conejos     | 92                | 98     | 583                  | 592    | 54,160        | 61,280    | 906,670               | 922,310    | 960,830     | 983,590    |
| Costilla    | 311               | 340    | 311                  | 340    | 0             | 0         | 400,750               | 434,280    | 400,750     | 434,280    |
| Crowley     | 44                | 80     | 175                  | 174    | 21,370        | 40,460    | 255,110               | 246,280    | 276,480     | 286,740    |
| Custer      | 228               | 228    | 220                  | 218    | 195,500       | 186,010   | 216,250               | 245,330    | 411,750     | 431,340    |
| Delta       | 692               | 709    | 1,692                | 1,602  | 803,370       | 864,550   | 1,645,280             | 1,892,570  | 2,448,650   | 2,757,120  |
| Denver      | 381               | 378    | 381                  | 378    | 0             | 0         | 256,080               | 226,610    | 256,080     | 226,610    |
| Dolores     | 102               | 109    | 211                  | 220    | 100,640       | 113,590   | 208,030               | 198,240    | 308,670     | 311,830    |
| Douglas     | 7                 | 13     | 264                  | 270    | 6,290         | 10,950    | 474,090               | 453,310    | 480,380     | 464,260    |
| Eagle       | 246               | 300    | 1,978                | 2,054  | 668,050       | 1,357,690 | 3,187,350             | 3,215,320  | 3,855,400   | 4,573,010  |
| Elbert      | 107               | 250    | 229                  | 250    | 194,020       | 231,640   | 485,880               | 538,090    | 679,900     | 769,730    |
| El Paso     | 7,854             | 8,415  | 8,676                | 9,242  | 2,935,130     | 2,967,820 | 8,496,510             | 6,783,310  | 11,431,640  | 9,751,130  |
| Fremont     | 2,496             | 1,058  | 2,634                | 2,540  | 1,495,700     | 1,533,650 | 3,767,840             | 2,795,570  | 5,263,540   | 4,329,220  |
| Garfield    | 737               | 735    | 2,585                | 2,616  | 1,523,130     | 1,639,610 | 3,243,930             | 3,910,270  | 4,767,060   | 5,549,880  |
| Gilpin      | 33                | 14     | 33                   | 32     | 18,670        | 16,360    | 62,730                | 55,020     | 81,400      | 71,380     |
| Grand       | 353               | 351    | 1,112                | 1,107  | 683,440       | 643,830   | 703,390               | 654,330    | 1,386,830   | 1,298,160  |
| Gunnison    | 712               | 690    | 712                  | 690    | 69,410        | 69,890    | 451,240               | 443,470    | 520,650     | 513,360    |
| Hinsdale    | 21                | 23     | 91                   | 93     | 38,880        | 36,960    | 130,530               | 127,570    | 169,410     | 164,530    |
| Huerfano    | 218               | 226    | 453                  | 226    | 226,290       | 223,330   | 835,830               | 686,680    | 1,062,120   | 910,010    |
| Jackson     | 131               | 138    | 172                  | 168    | 96,140        | 101,930   | 302,210               | 289,970    | 398,350     | 391,900    |
| Jefferson   | 1,824             | 1,808  | 1,824                | 1,808  | 6,270         | 6,000     | 1,687,630             | 1,676,260  | 1,693,900   | 1,602,260  |



RESIDENTIAL  
MOBILE HOME PARKS

| County      | Number of Parcels |      | Number of Park Spaces |        | Value of Land |            | Value of Improvements |           | Total Value |            |
|-------------|-------------------|------|-----------------------|--------|---------------|------------|-----------------------|-----------|-------------|------------|
|             | 1990              | 1991 | 1990                  | 1991   | 1990          | 1991       | 1990                  | 1991      | 1990        | 1991       |
| Adams       | 71                | 71   | 12,300                | 12,300 | 11,747,160    | 12,084,800 | 9,985,840             | 8,215,170 | 21,733,000  | 20,299,970 |
| Alamosa     | 11                | 11   | 362                   | 362    | 35,620        | 34,050     | 193,980               | 180,970   | 229,600     | 215,020    |
| Arapahoe    | 42                | 42   | 2,492                 | 2,492  | 2,834,770     | 2,849,050  | 423,130               | 442,100   | 3,257,900   | 3,291,150  |
| Archuleta   | 10                | 12   | 213                   | 215    | 71,790        | 66,680     | 81,890                | 75,960    | 153,680     | 142,640    |
| Baca        | 6                 | 6    | 66                    | 66     | 660           | 630        | 12,220                | 11,680    | 12,880      | 12,310     |
| Bent        | 9                 | 9    | 71                    | 71     | 9,030         | 8,600      | 11,500                | 8,950     | 20,530      | 17,550     |
| Boulder     | 49                | 49   | 3,973                 | 3,949  | 7,595,140     | 8,668,000  | 388,490               | 333,700   | 7,983,630   | 9,001,700  |
| Chaffee     | 32                | 33   | 730                   | 729    | 203,650       | 193,940    | 117,080               | 113,990   | 320,730     | 307,930    |
| Cheyenne    | 7                 | 7    | 106                   | 106    | 7,160         | 6,710      | 11,940                | 11,410    | 19,100      | 18,120     |
| Clear Creek | 17                | 17   | 343                   | 343    | 96,680        | 75,880     | 1,600                 | 14,890    | 98,280      | 90,770     |
| Conejos     | 1                 | 1    | 583                   | 12     | 790           | 760        | 0                     | 0         | 790         | 760        |
| Crowley     | 2                 | 2    | 32                    | 32     | 580           | 540        | 8,660                 | 6,680     | 9,240       | 7,220      |
| Custer      | 4                 | 4    | 72                    | 72     | 12,660        | 12,100     | 10,980                | 10,510    | 23,640      | 22,610     |
| Delta       | 29                | 30   | 489                   | 258    | 34,140        | 35,760     | 82,100                | 46,750    | 116,240     | 82,510     |
| Denver      | 9                 | 7    | 381                   | 378    | 457,960       | 248,530    | 0                     | 64,870    | 457,960     | 313,400    |
| Dolores     | 3                 | 2    | 38                    | 30     | 5,840         | 4,490      | 2,210                 | 1,500     | 8,050       | 5,990      |
| Douglas     | 4                 | 4    | 181                   | 179    | 384,020       | 308,480    | 82,790                | 62,780    | 466,810     | 371,260    |
| Eagle       | 31                | 44   | 1,280                 | 1,438  | 329,230       | 1,174,470  | 648,320               | 707,130   | 977,550     | 1,881,600  |
| Elbert      | 5                 | 5    | 112                   | 112    | 28,820        | 50,690     | 27,430                | 320       | 56,250      | 51,010     |
| El Paso     | 72                | 63   | 6,135                 | 9,242  | 2,283,110     | 1,699,840  | 2,842,920             | 1,636,140 | 5,126,030   | 3,335,980  |
| Fremont     | 60                | 57   | 1,010                 | 1,080  | 661,090       | 604,710    | 50,990                | 45,790    | 712,080     | 650,500    |
| Garfield    | 59                | 57   | 1,709                 | 1,736  | 1,376,120     | 1,354,160  | 496,010               | 717,170   | 1,872,130   | 2,071,330  |
| Gilpin      | 2                 | 2    | 10                    | 10     | 6,880         | 6,880      | 3,580                 | 3,520     | 10,460      | 10,400     |
| Grand       | 36                | 35   | 406                   | 410    | 393,850       | 298,360    | 382,870               | 349,120   | 776,720     | 647,480    |
| Gunnison    | 33                | 31   | 843                   | 835    | 190,470       | 142,950    | 198,990               | 176,810   | 389,460     | 319,760    |
| Hinsdale    | 2                 | 2    | 30                    | 30     | 9,080         | 12,980     | 5,260                 | 5,550     | 14,340      | 18,530     |
| Huerfano    | 6                 | 8    | 83                    | 83     | 16,940        | 16,200     | 61,310                | 71,300    | 78,250      | 87,500     |
| Jackson     | 7                 | 7    | 89                    | 89     | 45,380        | 40,070     | 0                     | 0         | 45,380      | 40,070     |
| Jefferson   | 26                | 26   | 1,912                 | 1,912  | 1,613,480     | 2,844,840  | 1,066,380             | 174,910   | 2,679,860   | 3,019,750  |
| Kiowa       | 2                 | 2    | 15                    | 15     | 3,980         | 3,800      | 0                     | 0         | 3,980       | 3,800      |

|            |       |        |               |               |               |               |               |            |
|------------|-------|--------|---------------|---------------|---------------|---------------|---------------|------------|
| Kit Carson | 28    | 184    | 44,500        | 41,970        | 49,200        | 24,680        | 93,700        | 66,650     |
| Lake       | 16    | 631    | 19,620        | 21,570        | 113,810       | 149,230       | 133,430       | 170,800    |
| La Plata   | 42    | 230    | 782,230       | 763,890       | 111,890       | 112,260       | 894,120       | 876,150    |
| Larimer    | 61    | 5,085  | 2,576,650     | 3,623,910     | 2,106,010     | 2,798,950     | 4,682,660     | 6,422,860  |
| Las Animas | 8     | 231    | 21,270        | 23,980        | 28,410        | 24,820        | 49,680        | 48,800     |
| Lincoln    | 9     | 112    | 23,400        | 30,910        | 11,820        | 12,570        | 35,220        | 43,480     |
| Logan      | 12    | 429    | 85,660        | 119,320       | 183,830       | 13,060        | 269,490       | 132,380    |
| Mesa       | 43    | 1,940  | 396,070       | 186,060       | 434,110       | 596,860       | 830,180       | 782,920    |
| Mineral    | 17    | 159    | 40,880        | 50,390        | 30,360        | 32,800        | 71,240        | 83,190     |
| Moffat     | 19    | 749    | 161,920       | 115,710       | 152,400       | 107,880       | 314,320       | 223,590    |
| Montezuma  | 39    | 1,052  | 154,020       | 207,120       | 222,490       | 198,400       | 376,510       | 405,520    |
| Montrose   | 39    | 852    | 490,490       | 417,700       | 14,880        | 13,500        | 505,370       | 431,200    |
| Morgan     | 20    | 626    | 97,280        | 93,500        | 111,480       | 111,630       | 208,760       | 205,330    |
| Otero      | 21    | 357    | 32,180        | 30,400        | 98,870        | 90,840        | 131,050       | 121,240    |
| Ouray      | 7     | 96     | 58,560        | 57,370        | 16,050        | 13,040        | 74,610        | 70,410     |
| Park       | 10    | 104    | 8,180         | 10,020        | 8,320         | 21,390        | 16,500        | 31,410     |
| Phillips   | 16    | 90     | 17,970        | 17,260        | 12,090        | 10,440        | 30,060        | 27,700     |
| Pitkin     | 5     | 416    | 180,720       | 221,560       | 245,260       | 209,910       | 425,980       | 431,490    |
| Prowers    | 19    | 363    | 75,060        | 71,090        | 23,570        | 14,030        | 98,630        | 85,120     |
| Pueblo     | 25    | 2,073  | 618,350       | 625,400       | 3,218,420     | 3,049,160     | 3,836,770     | 3,674,560  |
| Rio Blanco | 16    | 266    | 143,260       | 92,980        | 28,470        | 27,220        | 171,730       | 120,200    |
| Rio Grande | 22    | 195    | 64,880        | 53,220        | 41,080        | 33,970        | 105,960       | 87,190     |
| Routt      | 25    | 696    | 211,490       | 244,010       | 103,130       | 93,660        | 314,620       | 337,670    |
| Saguache   | 10    | 44     | 9,490         | 11,600        | 6,770         | 10,500        | 16,260        | 22,100     |
| San Juan   | 4     | 16     | 25,160        | 13,000        | 6,360         | 3,880         | 31,520        | 16,880     |
| San Miguel | 4     | 58     | 5,520         | 23,230        | 900           | 1,250         | 6,420         | 24,480     |
| Sedgwick   | 5     | 25     | 7,280         | 3,890         | 1,050         | 1,360         | 8,330         | 5,250      |
| Summit     | 11    | 537    | 393,890       | 393,680       | 15,600        | 32,430        | 409,490       | 426,110    |
| Teller     | 14    | 170    | 77,060        | 39,500        | 269,870       | 224,430       | 346,930       | 263,930    |
| Washington | 3     | 38     | 8,760         | 6,380         | 3,290         | 2,350         | 12,050        | 8,730      |
| Weld       | 57    | 3,555  | 2,676,910     | 2,877,010     | 3,840         | 3,170         | 2,680,750     | 2,880,180  |
| Yuma       | 9     | 96     | 9,720         | 9,060         | 11,130        | 9,170         | 20,850        | 18,230     |
| Totals     | 1,285 | 57,541 | 39,974,510 \$ | 43,345,660 \$ | 24,883,230 \$ | 21,538,710 \$ | 64,857,740 \$ | 64,884,370 |



RESIDENTIAL  
PARSONAGES, ETC. (TAXABLE PART)

| County | Number of Parcels |      | Number of Residences |      | Value of Land |      | Value of Improvements |      | Total Value |      |
|--------|-------------------|------|----------------------|------|---------------|------|-----------------------|------|-------------|------|
|        | 1990              | 1991 | 1990                 | 1991 | 1990          | 1991 | 1990                  | 1991 | 1990        | 1991 |
| Totals | 0                 | 0    | 0                    | 0    | 0 \$          | 0 \$ | 0 \$                  | 0 \$ | 0 \$        | 0    |

RESIDENTIAL  
PARTLY EXEMPT (TAXABLE PART)

| County      | Number of Parcels |      | Number of Taxable Units |       | Value of Land |            | Value of Improvements |              | Total Value  |           |
|-------------|-------------------|------|-------------------------|-------|---------------|------------|-----------------------|--------------|--------------|-----------|
|             | 1990              | 1991 | 1990                    | 1991  | 1990          | 1991       | 1990                  | 1991         | 1990         | 1991      |
| Arapahoe    | 4                 | 5    | 4                       | 5     | 9,280 \$      | 55,570 \$  | 24,740 \$             | 20,700 \$    | 34,020 \$    | 76,270    |
| Baca        | 1                 | 1    | 1                       | 1     | 20            | 20         | 1,690                 | 1,610        | 1,710        | 1,630     |
| Boulder     | 8                 | 7    | 8                       | 7     | 178,620       | 107,200    | 509,280               | 458,660      | 687,900      | 565,860   |
| Clear Creek | 1                 | 0    | 1                       | 0     | 150           | 0          | 1,150                 | 0            | 1,300        | 0         |
| Custer      | 1                 | 1    | 1                       | 1     | 1,410         | 1,340      | 3,300                 | 3,280        | 4,710        | 4,620     |
| Delta       | 1                 | 5    | 2                       | 5     | 550           | 1,080      | 7,480                 | 18,040       | 8,030        | 19,120    |
| Denver      | 38                | 634  | 48                      | 889   | 393,200       | 371,190    | 944,990               | 1,025,590    | 1,338,190    | 1,396,780 |
| Fremont     | 2                 | 2    | 2                       | 2     | 7,380         | 8,680      | 138,450               | 575,500      | 145,830      | 584,180   |
| Grand       | 1                 | 2    | 1                       | 1     | 31,440        | 30,050     | 16,070                | 14,550       | 47,510       | 44,600    |
| Jefferson   | 2                 | 10   | 2                       | 10    | 54,040        | 122,060    | 60,770                | 131,240      | 114,810      | 253,300   |
| La Plata    | 1                 | 1    | 1                       | 1     | 450           | 430        | 1,800                 | 1,710        | 2,250        | 2,140     |
| Mesa        | 2                 | 3    | 4                       | 3     | 1,340         | 1,440      | 26,290                | 38,900       | 27,630       | 40,340    |
| Otero       | 1                 | 1    | 24                      | 56    | 4,820         | 1,590      | 87,480                | 65,450       | 92,300       | 67,040    |
| Park        | 5                 | 4    | 5                       | 1     | 25,670        | 5,490      | 2,740                 | 1,940        | 28,410       | 7,430     |
| Rio Grande  | 3                 | 4    | 3                       | 12    | 2,500         | 2,700      | 12,720                | 72,840       | 15,220       | 75,540    |
| Routt       | 0                 | 1    | 0                       | 1     | 0             | 70         | 0                     | 70           | 0            | 140       |
| San Miguel  | 1                 | 0    | 1                       | 0     | 4,390         | 0          | 2,490                 | 0            | 6,880        | 0         |
| Weld        | 21                | 27   | 21                      | 26    | 17,730        | 22,230     | 85,230                | 113,870      | 102,960      | 136,100   |
| Totals      | 93                | 708  | 129                     | 1,021 | 732,990 \$    | 731,140 \$ | 1,926,670 \$          | 2,543,950 \$ | 2,659,660 \$ | 3,275,090 |

**RESIDENTIAL PERSONAL  
HOUSEHOLD FURNISHINGS, ETC.**

| County      | Number of Schedules |        | Total Value  |           | Number of Schedules |        | Total Value   |            |
|-------------|---------------------|--------|--------------|-----------|---------------------|--------|---------------|------------|
|             | 1990                | 1991   | 1990         | 1991      | 1990                | 1991   | 1990          | 1991       |
| Adams       | 868                 | 942 \$ | 1,951,060 \$ | 1,860,670 | Mesa                | 138    | 33,740        | 282,670    |
| Alamosa     | 199                 | 189    | 43,260       | 43,210    | Mineral             | 1      | 3,060         | 2,690      |
| Archahoe    | 1,357               | 1,340  | 4,094,790    | 3,918,480 | Moffat              | 29     | 10,450        | 61,650     |
| Archuleta   | 286                 | 299    | 298,700      | 277,600   | Montezuma           | 23     | 40,240        | 66,030     |
| Baca        | 7                   | 7      | 1,180        | 920       | Montrose            | 1,410  | 3,220         | 3,390      |
| Bent        | 12                  | 13     | 4,680        | 3,780     | Morgan              | 44     | 26,830        | 26,200     |
| Boulder     | 8,424               | 8,488  | 2,640,180    | 2,326,450 | Otero               | 535    | 22,360        | 21,220     |
| Chaffee     | 13                  | 13     | 5,620        | 7,010     | Ouray               | 9      | 1,750         | 1,920      |
| Clear Creek | 6                   | 13     | 4,640        | 5,810     | Phillips            | 9      | 18,870        | 17,110     |
| Crowley     | 10                  | 15     | 15,080       | 15,940    | Pitkin              | 2,163  | 3,796,050     | 6,146,360  |
| Custer      | 22                  | 14     | 14,850       | 14,870    | Prowers             | 122    | 52,190        | 48,920     |
| Delta       | 2                   | 3      | 320          | 4,150     | Pueblo              | 3,003  | 376,990       | 398,500    |
| Denver      | 5,771               | 5,697  | 7,911,760    | 8,327,680 | Rio Blanco          | 27     | 15,400        | 17,040     |
| Dolores     | 0                   | 2      | 0            | 280       | Rio Grande          | 14     | 17,460        | 28,760     |
| Douglas     | 188                 | 564    | 683,250      | 560,830   | Routt               | 1,286  | 1,721,110     | 1,648,960  |
| Eagle       | 3,871               | 4,043  | 4,905,490    | 4,967,610 | Saguache            | 1      | 220           | 220        |
| Elbert      | 4                   | 4      | 2,100        | 2,100     | San Juan            | 109    | 240,420       | 202,650    |
| El Paso     | 4,278               | 4,264  | 4,222,810    | 4,065,810 | San Miguel          | 457    | 625,910       | 592,010    |
| Fremont     | 31                  | 54     | 27,560       | 27,300    | Sedgwick            | 2      | 60            | 20         |
| Garfield    | 15                  | 15     | 23,050       | 23,080    | Summit              | 2,585  | 2,794,440     | 3,162,110  |
| Grand       | 1,749               | 1,722  | 2,053,800    | 1,540,050 | Teller              | 14     | 24,850        | 19,940     |
| Gunnison    | 907                 | 893    | 556,710      | 519,060   | Weld                | 359    | 47,820        | 41,710     |
| Huerfano    | 10                  | 10     | 16,210       | 15,040    | Totals              | 44,756 | 44,641,100 \$ | 46,687,680 |
| Jefferson   | 1,145               | 1,140  | 2,136,860    | 2,205,400 |                     |        |               |            |
| Lake        | 90                  | 82     | 20,500       | 15,520    |                     |        |               |            |
| La Plata    | 681                 | 721    | 1,291,020    | 1,226,610 |                     |        |               |            |
| Larimer     | 2,392               | 2,341  | 1,785,210    | 1,856,310 |                     |        |               |            |
| Las Animas  | 26                  | 27     | 19,090       | 28,270    |                     |        |               |            |
| Lincoln     | 2                   | 10     | 5,410        | 8,170     |                     |        |               |            |
| Logan       | 50                  | 50     | 32,470       | 30,590    |                     |        |               |            |

**COMMERCIAL  
MERCHANDISING**

| County      | Number of Parcels |       | Value of Land |               | Value of Improvements |               | Total Value    |                |
|-------------|-------------------|-------|---------------|---------------|-----------------------|---------------|----------------|----------------|
|             | 1990              | 1991  | 1990          | 1991          | 1990                  | 1991          | 1990           | 1991           |
| Adams       | 1,348             | 1,331 | \$ 50,630,520 | \$ 56,735,990 | \$ 95,776,950         | \$ 92,926,520 | \$ 146,407,470 | \$ 149,662,510 |
| Alamosa     | 138               | 129   | 1,074,780     | 1,167,080     | 3,207,430             | 3,335,200     | 4,282,210      | 4,502,280      |
| Arapahoe    | 547               | 695   | 43,868,140    | 31,912,680    | 32,084,730            | 36,631,510    | 75,952,870     | 68,544,190     |
| Archuleta   | 66                | 65    | 923,620       | 817,350       | 1,537,480             | 1,477,280     | 2,461,100      | 2,294,630      |
| Baca        | 131               | 131   | 90,400        | 92,640        | 1,132,300             | 1,072,670     | 1,222,700      | 1,165,310      |
| Bent        | 68                | 65    | 68,650        | 68,210        | 375,830               | 326,900       | 444,480        | 395,110        |
| Boulder     | 637               | 635   | 46,771,440    | 48,094,530    | 69,037,770            | 67,229,100    | 115,809,210    | 115,323,630    |
| Chaffee     | 171               | 170   | 1,570,860     | 1,476,810     | 3,356,200             | 2,983,390     | 4,927,060      | 4,460,200      |
| Cheyenne    | 32                | 31    | 29,040        | 36,630        | 195,260               | 192,060       | 224,300        | 228,690        |
| Clear Creek | 88                | 76    | 481,670       | 468,280       | 2,026,090             | 1,758,820     | 2,507,760      | 2,227,100      |
| Conejos     | 67                | 69    | 77,410        | 79,110        | 628,020               | 630,400       | 705,430        | 709,510        |
| Costilla    | 80                | 80    | 58,800        | 55,840        | 117,320               | 113,970       | 176,120        | 169,810        |
| Crowley     | 31                | 31    | 26,970        | 27,810        | 227,300               | 218,430       | 254,270        | 246,240        |
| Custer      | 29                | 28    | 84,190        | 78,840        | 274,470               | 242,210       | 358,660        | 321,050        |
| Delta       | 176               | 188   | 654,980       | 694,410       | 2,162,760             | 2,168,400     | 2,817,740      | 2,862,810      |
| Denver      | 1,914             | 1,886 | 111,792,260   | 105,972,520   | 132,138,720           | 127,755,080   | 243,930,980    | 233,727,600    |
| Dolores     | 36                | 35    | 97,360        | 117,310       | 284,140               | 280,290       | 381,500        | 397,600        |
| Douglas     | 171               | 167   | 9,539,100     | 8,673,300     | 14,398,420            | 13,833,760    | 23,937,520     | 22,507,060     |
| Eagle       | 409               | 423   | 17,507,050    | 18,304,860    | 25,409,770            | 34,387,150    | 42,916,820     | 52,692,010     |
| Elbert      | 45                | 46    | 153,220       | 179,360       | 491,790               | 478,720       | 645,010        | 658,080        |
| El Paso     | 1,452             | 1,478 | 70,744,050    | 51,737,940    | 118,334,240           | 96,301,240    | 189,078,290    | 148,039,180    |
| Fremont     | 369               | 352   | 2,704,800     | 2,629,490     | 6,787,690             | 6,199,800     | 9,492,490      | 8,829,290      |
| Garfield    | 242               | 242   | 5,000,570     | 4,936,800     | 10,594,500            | 10,285,300    | 15,595,070     | 15,222,100     |
| Gilpin      | 77                | 75    | 321,700       | 357,290       | 990,900               | 908,550       | 1,312,600      | 1,265,840      |
| Grand       | 81                | 85    | 803,480       | 783,610       | 1,672,560             | 1,618,650     | 2,476,040      | 2,402,260      |
| Gunnison    | 194               | 198   | 1,894,730     | 2,017,330     | 4,847,310             | 4,937,750     | 6,742,040      | 6,975,080      |
| Hinsdale    | 25                | 29    | 116,680       | 118,290       | 365,040               | 385,790       | 481,720        | 504,080        |
| Huerfano    | 62                | 61    | 180,700       | 177,240       | 1,032,620             | 1,015,340     | 1,213,320      | 1,192,580      |
| Jackson     | 21                | 20    | 45,080        | 49,370        | 350,990               | 400,300       | 396,070        | 449,670        |
| Jefferson   | 928               | 799   | 91,744,360    | 80,435,790    | 175,671,160           | 155,100,610   | 267,415,520    | 235,536,400    |

|            |        |                |                |                |                |                  |               |
|------------|--------|----------------|----------------|----------------|----------------|------------------|---------------|
| Kiowa      | 17     | 16,700         | 16,700         | 92,730         | 92,730         | 109,430          | 109,430       |
| Kit Carson | 123    | 394,420        | 385,780        | 2,339,950      | 1,654,590      | 2,734,370        | 2,040,370     |
| Lake       | 73     | 165,960        | 170,390        | 1,164,120      | 1,112,040      | 1,330,080        | 1,282,430     |
| La Plata   | 217    | 6,038,540      | 6,102,920      | 11,653,340     | 11,930,060     | 17,691,880       | 18,032,980    |
| Larimer    | 1,018  | 30,783,960     | 31,688,840     | 59,101,370     | 53,354,870     | 89,885,330       | 85,043,710    |
| Las Animas | 142    | 459,600        | 351,260        | 2,430,210      | 2,631,480      | 2,889,810        | 2,982,740     |
| Lincoln    | 54     | 441,650        | 445,070        | 1,161,350      | 1,029,350      | 1,603,000        | 1,474,420     |
| Logan      | 169    | 1,038,890      | 895,780        | 3,923,090      | 3,198,740      | 4,961,980        | 4,094,520     |
| Mesa       | 484    | 6,003,750      | 5,487,300      | 15,139,560     | 20,186,120     | 21,143,310       | 25,673,420    |
| Mineral    | 23     | 61,700         | 39,050         | 193,950        | 156,930        | 255,650          | 195,980       |
| Moffat     | 107    | 701,970        | 553,610        | 1,479,330      | 1,252,570      | 2,181,300        | 1,806,180     |
| Montezuma  | 129    | 1,100,150      | 1,123,870      | 3,539,480      | 3,516,870      | 4,639,630        | 4,640,740     |
| Montrose   | 199    | 1,987,130      | 1,981,540      | 6,150,910      | 6,171,330      | 8,138,040        | 8,152,870     |
| Morgan     | 189    | 1,182,000      | 1,014,800      | 3,639,550      | 3,648,170      | 4,821,550        | 4,662,970     |
| Otero      | 233    | 787,490        | 563,110        | 4,272,000      | 4,020,360      | 5,059,490        | 4,583,470     |
| Ouray      | 51     | 571,860        | 685,350        | 689,960        | 749,560        | 1,261,820        | 1,434,910     |
| Park       | 45     | 360,350        | 362,520        | 699,630        | 700,830        | 1,059,980        | 1,063,350     |
| Phillips   | 61     | 148,620        | 148,250        | 431,700        | 416,180        | 580,320          | 564,430       |
| Pitkin     | 204    | 15,324,260     | 32,224,270     | 28,312,520     | 36,805,030     | 43,636,780       | 69,029,300    |
| Prowers    | 127    | 630,040        | 627,800        | 2,110,530      | 1,812,290      | 2,740,570        | 2,440,090     |
| Pueblo     | 699    | 8,463,430      | 8,650,820      | 24,408,710     | 21,981,110     | 32,872,140       | 30,631,930    |
| Rio Blanco | 62     | 426,240        | 371,780        | 1,116,640      | 1,096,990      | 1,542,880        | 1,468,770     |
| Rio Grande | 97     | 484,730        | 443,670        | 1,732,410      | 1,623,340      | 2,217,140        | 2,067,010     |
| Routt      | 107    | 2,415,250      | 3,187,630      | 6,211,590      | 7,106,210      | 8,626,840        | 10,293,840    |
| Saguache   | 53     | 82,400         | 87,270         | 771,980        | 759,770        | 854,360          | 847,040       |
| San Juan   | 81     | 688,420        | 436,920        | 1,157,420      | 750,240        | 1,845,840        | 1,187,160     |
| San Miguel | 87     | 1,253,630      | 1,495,710      | 1,402,640      | 1,437,320      | 2,656,270        | 2,933,030     |
| Sedgwick   | 34     | 29,300         | 35,150         | 176,390        | 157,270        | 205,690          | 192,420       |
| Summit     | 270    | 7,452,620      | 8,782,170      | 16,322,280     | 19,850,590     | 23,774,900       | 28,632,760    |
| Teller     | 183    | 1,260,290      | 836,110        | 5,271,630      | 3,819,180      | 6,531,920        | 4,655,290     |
| Washington | 70     | 46,680         | 38,900         | 383,030        | 346,640        | 429,710          | 385,540       |
| Weld       | 551    | 6,882,870      | 9,196,120      | 22,407,280     | 22,482,200     | 29,290,150       | 31,678,320    |
| Yuma       | 116    | 268,360        | 257,620        | 1,705,810      | 1,516,610      | 1,974,170        | 1,774,230     |
| Totals     | 15,710 | 557,009,870 \$ | 536,984,790 \$ | 937,102,850 \$ | 902,582,760 \$ | 1,494,112,720 \$ | 1,439,567,550 |

**COMMERCIAL  
LODGING**

| County      | Number of Parcels |      | Number of Units |        | Value of Land |            | Value of Improvements |            | Total Value |            |
|-------------|-------------------|------|-----------------|--------|---------------|------------|-----------------------|------------|-------------|------------|
|             | 1990              | 1991 | 1990            | 1991   | 1990          | 1991       | 1990                  | 1991       | 1990        | 1991       |
| Adams       | 27                | 27   | 1,193           | 1,193  | 2,261,190     | 2,497,310  | 6,993,110             | 6,437,630  | 9,254,300   | 8,934,940  |
| Alamosa     | 18                | 20   | 532             | 569    | 337,190       | 399,960    | 1,823,500             | 1,709,100  | 2,160,690   | 2,109,060  |
| Arapahoe    | 57                | 55   | 4,798           | 5,678  | 12,735,270    | 9,462,030  | 24,480,520            | 23,104,390 | 37,215,790  | 32,566,420 |
| Archuleta   | 21                | 19   | 563             | 533    | 454,470       | 360,650    | 1,619,220             | 1,590,900  | 2,073,690   | 1,951,550  |
| Baca        | 6                 | 6    | 86              | 86     | 11,800        | 12,150     | 68,070                | 68,070     | 79,870      | 80,220     |
| Bent        | 7                 | 7    | 63              | 63     | 11,630        | 11,630     | 113,430               | 111,850    | 125,060     | 123,480    |
| Boulder     | 60                | 60   | 1,531           | 1,531  | 4,706,100     | 4,984,580  | 16,685,460            | 16,837,680 | 21,391,560  | 21,822,260 |
| Chaffee     | 60                | 64   | 981             | 959    | 1,279,790     | 1,174,300  | 2,716,290             | 2,364,880  | 3,996,080   | 3,539,180  |
| Cheyenne    | 8                 | 8    | 123             | 114    | 19,950        | 24,640     | 145,240               | 130,640    | 165,190     | 155,280    |
| Clear Creek | 17                | 17   | 364             | 364    | 209,150       | 278,230    | 827,650               | 845,080    | 1,036,800   | 1,123,310  |
| Conejos     | 11                | 11   | 342             | 342    | 64,930        | 64,930     | 395,610               | 388,560    | 460,540     | 453,490    |
| Costilla    | 3                 | 3    | 20              | 20     | 7,570         | 7,570      | 105,400               | 105,400    | 112,970     | 112,970    |
| Crowley     | 1                 | 1    | 20              | 20     | 680           | 680        | 14,220                | 13,630     | 14,900      | 14,310     |
| Custer      | 10                | 18   | 130             | 115    | 56,980        | 55,770     | 265,840               | 229,370    | 322,820     | 285,140    |
| Delta       | 19                | 24   | 47              | 316    | 109,010       | 106,000    | 501,720               | 530,210    | 610,730     | 636,210    |
| Denver      | 131               | 125  | 17,009          | 17,340 | 32,315,870    | 24,787,940 | 69,187,040            | 60,251,870 | 101,502,910 | 85,039,810 |
| Dolores     | 5                 | 5    | 82              | 82     | 60,710        | 64,710     | 155,450               | 121,390    | 216,160     | 186,100    |
| Douglas     | 4                 | 5    | 107             | 107    | 81,480        | 150,490    | 316,980               | 271,920    | 398,460     | 422,410    |
| Eagle       | 868               | 868  | 3,067           | 5,133  | 18,803,390    | 19,752,070 | 47,051,340            | 54,409,680 | 65,854,730  | 74,161,750 |
| Elbert      | 2                 | 2    | 18              | 18     | 4,900         | 4,910      | 22,310                | 19,580     | 27,210      | 24,490     |
| El Paso     | 156               | 157  | 9,924           | 10,002 | 12,737,580    | 9,612,990  | 42,521,180            | 28,925,930 | 55,258,760  | 38,538,920 |
| Fremont     | 34                | 33   | 600             | 592    | 480,410       | 471,840    | 1,628,850             | 1,710,830  | 2,109,260   | 2,182,670  |
| Garfield    | 52                | 52   | 1,600           | 1,600  | 2,832,120     | 2,967,800  | 7,052,230             | 7,175,460  | 9,884,350   | 10,143,260 |
| Gilpin      | 12                | 8    | 108             | 108    | 84,620        | 83,130     | 600,920               | 543,630    | 685,540     | 626,760    |
| Grand       | 79                | 91   | 778             | 862    | 1,479,190     | 1,584,470  | 6,769,690             | 6,904,070  | 8,248,880   | 8,488,540  |
| Gunnison    | 75                | 79   | 1,472           | 1,482  | 1,393,870     | 1,231,260  | 9,483,370             | 5,641,690  | 10,877,240  | 6,872,950  |
| Hinsdale    | 13                | 17   | 150             | 151    | 205,450       | 200,500    | 439,790               | 434,350    | 645,240     | 634,850    |
| Huerfano    | 20                | 20   | 168             | 168    | 112,750       | 112,910    | 719,390               | 598,890    | 837,140     | 711,800    |
| Jackson     | 23                | 23   | 170             | 170    | 115,060       | 115,980    | 341,660               | 359,470    | 456,720     | 475,450    |
| Jefferson   | 71                | 60   | 3,723           | 3,317  | 6,549,740     | 4,606,960  | 23,016,580            | 13,830,060 | 29,566,320  | 18,437,020 |

|            |       |        |                |                |                |
|------------|-------|--------|----------------|----------------|----------------|
| Kiowa      | 2     | 52     | 4,610          | 46,790         | 51,400         |
| Kit Carson | 11    | 325    | 131,240        | 829,820        | 957,540        |
| Lake       | 18    | 331    | 76,970         | 771,710        | 845,170        |
| La Plata   | 76    | 2,927  | 4,160,060      | 9,386,030      | 13,777,260     |
| Larimer    | 295   | 5,030  | 5,828,990      | 25,083,350     | 25,947,660     |
| Las Animas | 16    | 415    | 63,120         | 1,108,070      | 1,102,240      |
| Lincoln    | 17    | 292    | 174,130        | 899,240        | 1,034,360      |
| Logan      | 16    | 443    | 52,960         | 1,019,180      | 1,072,140      |
| Mesa       | 57    | 2,453  | 1,788,520      | 6,225,440      | 7,836,520      |
| Mineral    | 14    | 74     | 38,780         | 139,230        | 178,010        |
| Moffat     | 26    | 657    | 212,270        | 917,440        | 1,197,410      |
| Montezuma  | 35    | 1,443  | 565,690        | 2,946,220      | 3,512,180      |
| Montrose   | 24    | 426    | 463,100        | 1,360,240      | 1,823,050      |
| Morgan     | 17    | 418    | 116,720        | 1,360,860      | 1,316,840      |
| Otero      | 13    | 299    | 81,560         | 702,970        | 861,700        |
| Ouray      | 22    | 398    | 922,850        | 1,211,120      | 1,787,800      |
| Park       | 18    | 79     | 164,880        | 697,220        | 851,350        |
| Phillips   | 3     | 55     | 14,550         | 84,320         | 98,870         |
| Pitkin     | 81    | 1,236  | 10,031,280     | 14,812,850     | 24,844,130     |
| Prowers    | 16    | 411    | 191,640        | 1,109,440      | 1,334,150      |
| Pueblo     | 36    | 1,448  | 1,214,050      | 3,977,160      | 5,225,430      |
| Rio Blanco | 9     | 149    | 85,240         | 328,370        | 413,610        |
| Rio Grande | 40    | 465    | 291,260        | 1,236,420      | 1,527,680      |
| Routt      | 28    | 883    | 1,608,760      | 7,070,630      | 8,679,390      |
| Saguache   | 7     | 90     | 5,170          | 88,360         | 93,530         |
| San Juan   | 13    | 110    | 152,270        | 430,420        | 582,690        |
| San Miguel | 17    | 250    | 1,138,440      | 1,608,010      | 2,746,450      |
| Sedgwick   | 4     | 32     | 12,630         | 31,240         | 43,870         |
| Summit     | 397   | 2,075  | 4,903,410      | 17,114,880     | 22,018,290     |
| Teller     | 16    | 167    | 202,670        | 533,160        | 735,830        |
| Washington | 8     | 110    | 8,900          | 138,550        | 146,960        |
| Weld       | 25    | 629    | 669,960        | 3,090,630      | 3,766,050      |
| Yuma       | 12    | 157    | 34,690         | 290,220        | 324,910        |
| Totals     | 3,258 | 73,956 | 133,937,700 \$ | 372,827,150 \$ | 506,764,850 \$ |
|            |       |        |                |                | 472,262,670    |

**COMMERCIAL  
OFFICES**

| County      | Number of Parcels |       | Value of Land |             | Value of Improvements |             | Total Value |             |
|-------------|-------------------|-------|---------------|-------------|-----------------------|-------------|-------------|-------------|
|             | 1990              | 1991  | 1990          | 1991        | 1990                  | 1991        | 1990        | 1991        |
| Adams       | 294               | 298   | 11,523,380    | 10,899,080  | 34,807,670            | 31,315,210  | 46,331,050  | 42,214,290  |
| Alamosa     | 55                | 55    | 237,180       | 209,730     | 1,188,130             | 1,190,860   | 1,425,310   | 1,400,590   |
| Arapahoe    | 1,010             | 999   | 135,706,620   | 101,862,420 | 205,217,920           | 219,411,480 | 340,924,540 | 321,273,900 |
| Archuleta   | 42                | 44    | 554,440       | 481,740     | 745,910               | 778,060     | 1,300,350   | 1,259,800   |
| Baca        | 19                | 19    | 10,770        | 11,710      | 166,130               | 151,850     | 176,900     | 163,560     |
| Bent        | 10                | 10    | 7,180         | 7,160       | 64,170                | 59,220      | 71,350      | 66,380      |
| Boulder     | 572               | 583   | 25,380,620    | 28,287,420  | 84,547,000            | 86,434,660  | 109,927,620 | 114,722,080 |
| Chaffee     | 53                | 71    | 390,060       | 445,530     | 897,980               | 931,010     | 1,288,040   | 1,376,540   |
| Cheyenne    | 4                 | 5     | 2,810         | 5,430       | 63,040                | 72,480      | 65,850      | 77,910      |
| Clear Creek | 16                | 16    | 92,100        | 88,260      | 419,740               | 464,160     | 511,840     | 552,420     |
| Conejos     | 19                | 19    | 20,290        | 19,200      | 114,680               | 107,500     | 134,970     | 126,700     |
| Costilla    | 12                | 12    | 6,240         | 6,240       | 22,430                | 22,430      | 28,670      | 28,670      |
| Crowley     | 5                 | 4     | 3,200         | 2,480       | 24,060                | 19,000      | 27,260      | 21,480      |
| Custer      | 19                | 20    | 99,940        | 90,380      | 284,370               | 284,370     | 384,310     | 374,750     |
| Delta       | 72                | 75    | 221,260       | 234,270     | 622,900               | 629,760     | 844,160     | 864,030     |
| Denver      | 1,805             | 1,780 | 182,672,190   | 147,503,160 | 481,303,340           | 444,261,890 | 663,975,530 | 591,765,050 |
| Dolores     | 6                 | 5     | 16,880        | 17,070      | 40,650                | 31,770      | 57,530      | 48,840      |
| Douglas     | 82                | 105   | 3,918,090     | 4,951,090   | 13,144,300            | 13,997,290  | 17,062,390  | 18,948,380  |
| Eagle       | 158               | 162   | 3,289,960     | 2,067,940   | 7,133,660             | 6,630,310   | 10,423,620  | 8,698,250   |
| Elbert      | 26                | 26    | 85,620        | 86,970      | 381,460               | 383,070     | 467,080     | 470,040     |
| El Paso     | 2,004             | 906   | 44,232,010    | 32,424,170  | 120,176,330           | 89,756,120  | 164,408,340 | 122,180,290 |
| Fremont     | 121               | 67    | 468,980       | 502,090     | 2,135,620             | 2,192,290   | 2,604,600   | 2,694,380   |
| Garfield    | 113               | 117   | 1,399,920     | 1,620,470   | 4,026,470             | 3,979,140   | 5,426,390   | 5,599,610   |
| Gilpin      | 10                | 10    | 21,520        | 38,720      | 92,300                | 83,480      | 113,820     | 122,200     |
| Grand       | 53                | 50    | 841,280       | 652,330     | 1,192,920             | 1,035,110   | 2,034,200   | 1,687,440   |
| Gunnison    | 61                | 60    | 377,280       | 370,500     | 1,237,050             | 1,258,280   | 1,614,330   | 1,628,780   |
| Hinsdale    | 5                 | 5     | 23,220        | 20,800      | 79,270                | 63,090      | 102,490     | 83,890      |
| Huerfano    | 27                | 27    | 92,160        | 92,150      | 408,640               | 409,000     | 500,800     | 501,150     |
| Jackson     | 4                 | 4     | 7,600         | 7,600       | 30,330                | 30,330      | 37,930      | 37,930      |
| Jefferson   | 999               | 1,035 | 56,910,020    | 58,246,030  | 149,894,700           | 110,598,020 | 206,804,720 | 168,844,050 |

|            |        |            |                |                |                  |                  |
|------------|--------|------------|----------------|----------------|------------------|------------------|
| Kiowa      | 4      | 2,950      | 26,570         | 26,570         | 29,520           | 29,520           |
| Kit Carson | 28     | 40,550     | 308,320        | 391,120        | 348,870          | 436,120          |
| Lake       | 16     | 46,730     | 299,600        | 261,070        | 346,330          | 307,830          |
| La Plata   | 136    | 2,577,570  | 4,240,730      | 4,384,110      | 6,818,300        | 6,989,020        |
| Larimer    | 648    | 9,085,990  | 34,474,850     | 32,540,340     | 43,560,840       | 42,350,400       |
| Las Animas | 40     | 42,410     | 531,640        | 449,080        | 574,050          | 492,900          |
| Lincoln    | 28     | 85,820     | 585,150        | 686,470        | 670,970          | 760,060          |
| Logan      | 96     | 217,800    | 147,790        | 688,150        | 1,208,050        | 835,940          |
| Mesa       | 268    | 2,340,650  | 10,749,910     | 10,664,750     | 13,090,560       | 12,720,610       |
| Mineral    | 5      | 10,910     | 50,430         | 39,250         | 61,340           | 48,280           |
| Moffat     | 35     | 197,470    | 575,230        | 463,260        | 772,700          | 636,690          |
| Montezuma  | 46     | 287,250    | 785,890        | 729,090        | 1,073,140        | 999,310          |
| Montrose   | 120    | 812,550    | 2,504,180      | 2,504,080      | 3,316,730        | 3,335,300        |
| Morgan     | 71     | 335,930    | 1,081,420      | 1,130,280      | 1,417,350        | 1,434,710        |
| Otero      | 40     | 72,750     | 518,630        | 810,360        | 591,380          | 906,630          |
| Ouray      | 5      | 21,090     | 63,590         | 84,510         | 84,680           | 118,270          |
| Park       | 34     | 228,210    | 450,760        | 462,440        | 678,990          | 692,050          |
| Phillips   | 16     | 14,280     | 88,710         | 88,160         | 102,990          | 104,110          |
| Pitkin     | 159    | 11,066,650 | 18,482,530     | 7,706,340      | 29,549,180       | 13,068,620       |
| Prowers    | 34     | 146,040    | 486,890        | 491,180        | 632,930          | 646,900          |
| Pueblo     | 230    | 2,499,990  | 7,403,790      | 7,736,690      | 9,903,780        | 10,214,190       |
| Rio Blanco | 23     | 113,730    | 118,660        | 1,015,850      | 804,630          | 1,134,510        |
| Rio Grande | 53     | 126,230    | 599,370        | 590,900        | 725,600          | 722,830          |
| Routt      | 63     | 953,650    | 2,699,590      | 2,924,610      | 3,653,240        | 3,923,910        |
| Saguache   | 16     | 20,320     | 141,530        | 133,220        | 161,850          | 151,920          |
| San Juan   | 1      | 2,320      | 11,020         | 20,220         | 13,340           | 25,800           |
| San Miguel | 75     | 1,048,780  | 1,008,600      | 1,167,880      | 2,057,380        | 2,054,080        |
| Sedgwick   | 11     | 5,440      | 69,570         | 71,930         | 75,010           | 78,560           |
| Summit     | 96     | 1,430,330  | 2,866,960      | 3,127,310      | 4,297,290        | 4,675,680        |
| Teller     | 63     | 453,510    | 2,632,070      | 2,001,970      | 3,085,580        | 2,317,710        |
| Washington | 25     | 18,640     | 154,150        | 122,560        | 172,790          | 137,120          |
| Weld       | 377    | 3,041,540  | 16,140,510     | 16,631,630     | 19,182,050       | 19,945,140       |
| Yuma       | 42     | 82,030     | 599,680        | 643,160        | 681,910          | 734,610          |
| Totals     | 10,513 | 9,556 \$   | 506,042,930 \$ | 423,472,930 \$ | 1,222,776,410 \$ | 1,117,389,780 \$ |
|            |        |            |                |                | 1,728,819,340 \$ | 1,540,862,710    |



**COMMERCIAL  
RECREATION**

| County      | Number of Parcels |      | Value of Land |            | Value of Improvements |            | Total Value |            |
|-------------|-------------------|------|---------------|------------|-----------------------|------------|-------------|------------|
|             | 1990              | 1991 | 1990          | 1991       | 1990                  | 1991       | 1990        | 1991       |
|             |                   |      | \$            | \$         | \$                    | \$         | \$          | \$         |
| Adams       | 21                | 20   | 1,070,910     | 1,149,250  | 2,265,000             | 2,365,380  | 3,355,910   | 3,514,630  |
| Alamosa     | 12                | 12   | 237,180       | 247,940    | 380,100               | 442,580    | 617,280     | 690,520    |
| Arapahoe    | 115               | 122  | 18,457,830    | 15,880,480 | 12,199,450            | 10,035,620 | 30,657,280  | 25,916,100 |
| Archuleta   | 11                | 9    | 161,130       | 81,050     | 1,173,390             | 905,390    | 1,334,520   | 986,440    |
| Baca        | 4                 | 4    | 3,230         | 3,470      | 27,510                | 27,510     | 30,740      | 30,980     |
| Bent        | 3                 | 3    | 1,940         | 1,940      | 12,750                | 12,680     | 14,690      | 14,620     |
| Boulder     | 31                | 29   | 4,415,410     | 4,465,910  | 6,098,450             | 5,585,840  | 10,513,860  | 10,051,750 |
| Chaffee     | 18                | 26   | 196,800       | 181,720    | 745,810               | 788,660    | 942,610     | 970,380    |
| Cheyenne    | 4                 | 3    | 3,130         | 2,750      | 25,130                | 18,640     | 28,260      | 21,390     |
| Clear Creek | 4                 | 4    | 69,470        | 71,540     | 1,320,860             | 1,429,230  | 1,390,330   | 1,500,770  |
| Conejos     | 10                | 10   | 51,700        | 51,690     | 39,370                | 39,220     | 91,070      | 90,910     |
| Custer      | 12                | 11   | 136,570       | 89,180     | 435,640               | 424,970    | 572,210     | 514,150    |
| Delta       | 9                 | 11   | 26,200        | 26,190     | 73,470                | 85,230     | 99,670      | 111,420    |
| Denver      | 156               | 157  | 10,435,250    | 9,003,760  | 13,712,870            | 12,626,930 | 24,148,120  | 21,630,690 |
| Dolores     | 2                 | 1    | 15,170        | 16,530     | 7,490                 | 7,880      | 22,660      | 24,410     |
| Douglas     | 48                | 60   | 3,741,120     | 3,320,610  | 7,671,220             | 7,949,380  | 11,412,340  | 11,269,990 |
| Eagle       | 58                | 63   | 4,312,860     | 3,281,910  | 9,429,080             | 10,295,700 | 13,741,940  | 13,577,610 |
| Elbert      | 4                 | 4    | 43,890        | 38,260     | 48,530                | 48,050     | 92,420      | 86,310     |
| El Paso     | 79                | 80   | 8,241,590     | 6,127,710  | 11,630,030            | 8,084,280  | 19,871,620  | 14,211,990 |
| Fremont     | 22                | 26   | 285,130       | 311,600    | 693,550               | 674,290    | 978,680     | 985,890    |
| Garfield    | 11                | 11   | 982,460       | 1,044,820  | 1,412,810             | 1,407,140  | 2,395,270   | 2,451,960  |
| Gilpin      | 3                 | 3    | 94,670        | 94,670     | 132,900               | 127,740    | 227,570     | 222,410    |
| Grand       | 18                | 15   | 475,440       | 208,920    | 2,438,760             | 2,896,950  | 2,914,200   | 3,105,870  |
| Gunnison    | 30                | 32   | 443,440       | 359,270    | 1,672,520             | 1,827,360  | 2,115,960   | 2,186,630  |
| Hinsdale    | 31                | 29   | 629,410       | 576,270    | 1,241,540             | 1,200,830  | 1,870,950   | 1,777,100  |
| Huerfano    | 12                | 13   | 49,190        | 56,410     | 421,840               | 302,340    | 471,030     | 358,750    |
| Jackson     | 0                 | 3    | 0             | 20,970     | 0                     | 71,290     | 0           | 92,260     |
| Jefferson   | 28                | 38   | 2,461,210     | 3,659,820  | 6,971,700             | 7,841,740  | 9,432,910   | 11,501,560 |
| Kiowa       | 5                 | 5    | 2,990         | 2,990      | 14,700                | 13,450     | 17,690      | 16,440     |
| Kit Carson  | 7                 | 8    | 21,010        | 11,010     | 115,690               | 90,600     | 136,700     | 101,610    |

|            |       |               |               |                |                |                |             |
|------------|-------|---------------|---------------|----------------|----------------|----------------|-------------|
| Lake       | 5     | 25,310        | 23,530        | 96,570         | 94,600         | 121,880        | 118,130     |
| La Plata   | 64    | 1,627,700     | 1,478,290     | 2,462,980      | 2,120,780      | 4,090,680      | 3,599,070   |
| Larimer    | 71    | 2,123,270     | 2,123,480     | 4,785,190      | 4,183,460      | 6,908,460      | 6,306,940   |
| Las Animas | 6     | 19,030        | 17,950        | 270,430        | 198,210        | 289,460        | 216,160     |
| Lincoln    | 6     | 8,850         | 7,120         | 65,940         | 50,240         | 74,790         | 57,360      |
| Logan      | 16    | 66,170        | 77,390        | 336,320        | 319,100        | 402,490        | 396,490     |
| Mesa       | 35    | 700,950       | 636,160       | 1,852,710      | 2,416,390      | 2,553,660      | 3,052,550   |
| Mineral    | 2     | 12,970        | 11,360        | 696,890        | 726,600        | 709,860        | 737,960     |
| Moffat     | 5     | 30,330        | 30,150        | 115,400        | 102,900        | 145,730        | 133,050     |
| Montezuma  | 7     | 65,270        | 68,510        | 185,160        | 223,980        | 250,430        | 292,490     |
| Montrose   | 9     | 125,830       | 125,110       | 296,450        | 291,160        | 422,280        | 416,270     |
| Morgan     | 40    | 337,320       | 368,620       | 505,580        | 523,940        | 842,900        | 892,560     |
| Otero      | 8     | 27,260        | 22,310        | 177,550        | 148,090        | 204,810        | 170,400     |
| Ouray      | 5     | 42,420        | 45,260        | 246,830        | 245,360        | 289,250        | 290,620     |
| Park       | 2     | 9,710         | 3,340         | 57,530         | 45,160         | 67,240         | 48,500      |
| Phillips   | 3     | 4,190         | 4,100         | 19,790         | 18,390         | 23,980         | 22,490      |
| Pitkin     | 8     | 812,100       | 881,450       | 917,840        | 3,325,070      | 1,729,940      | 4,206,520   |
| Prowers    | 5     | 21,400        | 19,990        | 109,170        | 93,190         | 130,570        | 113,180     |
| Pueblo     | 66    | 1,330,760     | 1,320,600     | 3,683,400      | 3,186,070      | 5,014,160      | 4,506,670   |
| Rio Blanco | 17    | 67,720        | 45,440        | 287,610        | 360,250        | 355,330        | 405,690     |
| Rio Grande | 11    | 123,000       | 142,120       | 128,250        | 239,820        | 251,250        | 381,940     |
| Routt      | 15    | 831,690       | 1,923,690     | 3,102,300      | 2,504,470      | 3,933,990      | 4,428,160   |
| Saguache   | 10    | 12,680        | 12,870        | 154,260        | 145,790        | 167,140        | 158,660     |
| San Juan   | 2     | 12,760        | 630           | 3,840          | 7,360          | 16,600         | 7,990       |
| San Miguel | 12    | 706,870       | 226,630       | 917,700        | 1,009,630      | 1,624,570      | 1,236,260   |
| Sedgwick   | 2     | 770           | 1,270         | 4,700          | 4,520          | 5,470          | 5,790       |
| Summit     | 37    | 5,137,570     | 5,060,660     | 7,258,550      | 8,594,930      | 12,396,120     | 13,655,590  |
| Teller     | 22    | 765,040       | 733,140       | 299,930        | 918,480        | 1,064,970      | 1,651,620   |
| Washington | 4     | 3,960         | 4,770         | 10,800         | 11,220         | 14,760         | 15,990      |
| Weld       | 30    | 803,410       | 1,049,400     | 2,258,770      | 2,312,000      | 3,062,180      | 3,361,400   |
| Yuma       | 3     | 7,880         | 8,390         | 80,780         | 75,400         | 88,660         | 83,790      |
| Totals     | 1,296 | 72,930,720 \$ | 66,862,370 \$ | 113,801,380 \$ | 112,123,460 \$ | 186,732,100 \$ | 178,985,830 |

COMMERCIAL  
SPECIAL PURPOSE

| County      | Number of Parcels |       | Value of Land |               | Value of Improvements |               | Total Value   |               |
|-------------|-------------------|-------|---------------|---------------|-----------------------|---------------|---------------|---------------|
|             | 1990              | 1991  | 1990          | 1991          | 1990                  | 1991          | 1990          | 1991          |
| Adams       | 755               | 754   | \$ 23,628,590 | \$ 25,489,720 | \$ 38,738,130         | \$ 36,298,690 | \$ 62,366,720 | \$ 63,788,410 |
| Alamosa     | 154               | 160   | 828,890       | 887,820       | 2,814,700             | 3,069,230     | 3,643,590     | 3,957,050     |
| Arapahoe    | 1,387             | 1,325 | 100,443,970   | 70,986,710    | 70,246,080            | 65,290,030    | 170,690,050   | 136,276,740   |
| Archuleta   | 56                | 56    | 868,940       | 753,620       | 1,352,020             | 1,273,200     | 2,220,960     | 2,026,820     |
| Baca        | 52                | 52    | 68,320        | 72,510        | 654,600               | 661,700       | 722,920       | 734,210       |
| Bent        | 76                | 74    | 95,710        | 91,890        | 611,660               | 628,390       | 707,370       | 720,280       |
| Boulder     | 806               | 803   | 37,869,600    | 37,174,410    | 57,149,660            | 53,786,120    | 95,019,260    | 90,960,530    |
| Chaffee     | 166               | 173   | 1,656,520     | 1,654,510     | 3,910,690             | 3,354,490     | 5,567,210     | 5,009,000     |
| Cheyenne    | 56                | 55    | 76,750        | 109,880       | 570,930               | 706,250       | 647,680       | 816,130       |
| Clear Creek | 101               | 103   | 631,750       | 731,240       | 2,242,690             | 2,152,270     | 2,874,440     | 2,883,510     |
| Conejos     | 62                | 62    | 75,450        | 74,110        | 304,920               | 298,500       | 360,370       | 372,610       |
| Costilla    | 83                | 83    | 33,650        | 36,610        | 263,100               | 264,340       | 296,750       | 300,950       |
| Crowley     | 34                | 41    | 22,690        | 27,070        | 302,960               | 301,610       | 325,650       | 328,680       |
| Custer      | 34                | 37    | 136,120       | 129,880       | 524,580               | 495,970       | 660,700       | 625,850       |
| Delta       | 206               | 232   | 793,360       | 854,690       | 3,506,710             | 3,269,240     | 4,300,090     | 4,123,930     |
| Denver      | 2,993             | 3,191 | 150,513,770   | 132,925,160   | 68,966,170            | 55,484,480    | 219,479,940   | 188,409,640   |
| Dolores     | 26                | 27    | 79,020        | 83,120        | 246,550               | 264,470       | 325,570       | 347,590       |
| Douglas     | 270               | 251   | 7,572,870     | 7,509,740     | 13,805,090            | 11,660,410    | 21,377,960    | 19,170,150    |
| Eagle       | 91                | 81    | 7,906,230     | 7,020,540     | 7,313,350             | 9,588,240     | 15,219,580    | 16,608,780    |
| Elbert      | 79                | 73    | 206,030       | 263,130       | 1,224,330             | 1,264,620     | 1,430,360     | 1,527,750     |
| El Paso     | 1,402             | 1,383 | 60,769,960    | 43,217,530    | 85,955,850            | 69,745,270    | 146,725,810   | 112,962,800   |
| Fremont     | 266               | 250   | 1,939,710     | 1,977,490     | 4,930,560             | 4,813,200     | 6,870,270     | 6,790,690     |
| Garfield    | 287               | 287   | 6,040,890     | 6,070,010     | 8,693,720             | 8,427,870     | 14,734,610    | 14,497,880    |
| Gilpin      | 19                | 21    | 134,900       | 151,610       | 348,420               | 383,610       | 483,320       | 535,220       |
| Grand       | 185               | 187   | 2,477,050     | 2,027,260     | 5,225,220             | 3,799,850     | 7,702,270     | 5,827,110     |
| Gunnison    | 141               | 135   | 1,642,040     | 1,751,540     | 3,775,900             | 3,905,770     | 5,417,940     | 5,657,310     |
| Hinsdale    | 13                | 11    | 71,850        | 80,560        | 259,020               | 262,810       | 330,870       | 343,370       |
| Huerfano    | 86                | 86    | 248,380       | 243,990       | 1,157,010             | 1,139,720     | 1,405,390     | 1,383,710     |
| Jackson     | 42                | 28    | 136,210       | 79,320        | 498,850               | 353,490       | 635,060       | 432,810       |
| Jefferson   | 800               | 833   | 33,802,350    | 37,096,630    | 42,863,350            | 43,324,710    | 76,665,700    | 80,421,340    |

|            |        |                |                |                |                |                  |               |
|------------|--------|----------------|----------------|----------------|----------------|------------------|---------------|
| Kiowa      | 45     | 16,410         | 17,570         | 137,780        | 136,780        | 154,190          | 154,350       |
| Kit Carson | 123    | 302,600        | 318,350        | 1,719,100      | 2,007,490      | 2,021,700        | 2,325,840     |
| Lake       | 83     | 295,880        | 304,190        | 1,288,950      | 1,176,940      | 1,584,830        | 1,481,130     |
| La Plata   | 226    | 5,417,050      | 5,352,330      | 12,424,910     | 13,016,390     | 17,841,960       | 18,368,720    |
| Larimer    | 986    | 21,437,760     | 21,520,200     | 43,763,780     | 41,739,210     | 65,201,540       | 63,259,410    |
| Las Animas | 145    | 389,660        | 435,790        | 1,843,020      | 1,963,450      | 2,232,680        | 2,399,240     |
| Lincoln    | 94     | 391,220        | 316,610        | 1,209,260      | 1,108,870      | 1,600,480        | 1,425,480     |
| Logan      | 304    | 1,386,400      | 1,197,480      | 5,786,630      | 5,415,810      | 7,173,030        | 6,613,290     |
| Mesa       | 782    | 8,475,340      | 7,095,960      | 38,607,310     | 22,262,950     | 47,082,650       | 29,358,910    |
| Mineral    | 14     | 41,500         | 38,700         | 176,400        | 176,340        | 217,900          | 215,040       |
| Moffat     | 102    | 672,970        | 640,780        | 1,278,860      | 1,244,790      | 1,951,830        | 1,885,570     |
| Montezuma  | 283    | 2,006,070      | 2,019,060      | 4,730,410      | 4,741,750      | 6,736,480        | 6,760,810     |
| Montrose   | 299    | 2,232,920      | 2,327,740      | 5,986,840      | 6,167,870      | 8,219,760        | 8,495,610     |
| Morgan     | 225    | 1,195,770      | 1,098,140      | 7,713,500      | 7,520,180      | 8,909,270        | 8,618,320     |
| Otero      | 261    | 656,200        | 486,780        | 3,875,600      | 3,180,140      | 4,531,800        | 3,666,920     |
| Ouray      | 43     | 456,970        | 563,550        | 770,310        | 799,940        | 1,227,280        | 1,363,490     |
| Park       | 97     | 697,920        | 694,120        | 1,664,460      | 1,534,390      | 2,228,580        | 2,228,510     |
| Phillips   | 116    | 133,760        | 132,630        | 3,304,930      | 2,887,020      | 3,438,690        | 3,019,650     |
| Pitkin     | 6      | 633,960        | 2,341,780      | 788,000        | 3,458,270      | 1,421,960        | 5,800,050     |
| Prowers    | 194    | 891,250        | 866,970        | 2,849,910      | 2,628,300      | 3,741,160        | 3,495,270     |
| Pueblo     | 807    | 12,268,390     | 12,545,300     | 30,584,520     | 27,417,120     | 42,852,910       | 39,962,420    |
| Rio Blanco | 66     | 428,410        | 358,420        | 1,424,360      | 1,262,910      | 1,852,770        | 1,621,330     |
| Rio Grande | 263    | 1,004,670      | 969,080        | 3,375,720      | 3,284,960      | 4,380,390        | 4,234,040     |
| Routt      | 134    | 2,573,690      | 2,820,650      | 5,837,850      | 6,109,950      | 8,411,540        | 8,930,600     |
| Saguache   | 36     | 51,470         | 59,490         | 425,030        | 512,700        | 476,500          | 572,190       |
| San Juan   | 4      | 38,350         | 217,550        | 107,390        | 446,100        | 145,740          | 663,650       |
| San Miguel | 77     | 1,091,770      | 1,578,160      | 1,670,500      | 1,820,000      | 2,762,270        | 3,398,160     |
| Sedgwick   | 74     | 93,050         | 122,750        | 997,430        | 892,670        | 1,090,480        | 1,015,420     |
| Summit     | 189    | 6,886,210      | 6,937,980      | 11,910,130     | 12,420,360     | 18,796,340       | 19,358,340    |
| Teller     | 47     | 219,520        | 693,970        | 1,124,420      | 2,547,860      | 1,343,940        | 3,241,830     |
| Washington | 111    | 58,680         | 61,240         | 671,640        | 657,910        | 730,320          | 719,150       |
| Weld       | 813    | 8,025,940      | 8,877,160      | 31,695,310     | 31,209,490     | 39,721,250       | 40,086,650    |
| Yuma       | 95     | 242,640        | 257,210        | 2,093,230      | 1,954,690      | 2,335,870        | 2,211,900     |
| Totals     | 17,873 | 521,485,990 \$ | 462,839,990 \$ | 660,294,310 \$ | 601,972,150 \$ | 1,181,780,300 \$ | 1,064,812,140 |

COMMERCIAL  
WAREHOUSE/STORAGE

| County      | Number of Parcels |       | Value of Land |               | Value of Improvements |               | Total Value    |                |
|-------------|-------------------|-------|---------------|---------------|-----------------------|---------------|----------------|----------------|
|             | 1990              | 1991  | 1990          | 1991          | 1990                  | 1991          | 1990           | 1991           |
| Adams       | 675               | 675   | \$ 30,359,250 | \$ 31,284,470 | \$ 90,771,320         | \$ 80,150,230 | \$ 121,130,570 | \$ 111,434,700 |
| Alamosa     | 55                | 62    | 152,160       | 161,920       | 497,740               | 528,320       | 649,900        | 690,240        |
| Arapahoe    | 398               | 434   | 35,972,740    | 34,590,840    | 45,618,100            | 51,764,350    | 81,590,840     | 86,355,190     |
| Archuleta   | 24                | 24    | 205,520       | 182,100       | 146,640               | 145,660       | 352,160        | 327,760        |
| Baca        | 42                | 42    | 37,800        | 48,610        | 1,208,520             | 1,215,860     | 1,246,320      | 1,264,470      |
| Bent        | 32                | 33    | 25,650        | 27,170        | 99,930                | 102,070       | 125,580        | 129,240        |
| Boulder     | 278               | 282   | 13,589,780    | 13,822,100    | 26,203,270            | 25,333,700    | 39,793,050     | 39,156,800     |
| Chaffee     | 50                | 71    | 293,720       | 292,140       | 718,300               | 658,240       | 1,012,020      | 950,380        |
| Cheyenne    | 9                 | 9     | 13,670        | 15,280        | 889,170               | 855,820       | 902,840        | 871,100        |
| Clear Creek | 11                | 17    | 86,320        | 115,480       | 263,370               | 291,010       | 349,690        | 406,490        |
| Conejos     | 22                | 25    | 17,530        | 17,680        | 141,480               | 68,900        | 159,010        | 86,580         |
| Costilla    | 32                | 32    | 15,150        | 15,320        | 41,320                | 41,320        | 56,470         | 56,640         |
| Crowley     | 34                | 21    | 8,690         | 11,050        | 116,870               | 121,500       | 125,560        | 132,550        |
| Custer      | 21                | 30    | 79,190        | 79,410        | 189,750               | 193,320       | 268,940        | 272,730        |
| Delta       | 81                | 88    | 292,620       | 270,520       | 1,267,190             | 1,103,440     | 1,559,810      | 1,373,960      |
| Denver      | 2,438             | 2,443 | 115,147,090   | 104,182,530   | 247,747,870           | 229,645,900   | 362,894,960    | 333,828,430    |
| Dolores     | 11                | 11    | 41,180        | 46,400        | 381,900               | 377,510       | 423,080        | 423,910        |
| Douglas     | 148               | 171   | 3,783,650     | 4,176,190     | 6,561,250             | 7,406,180     | 10,344,900     | 11,582,370     |
| Eagle       | 72                | 79    | 1,443,280     | 2,654,700     | 3,845,190             | 5,512,520     | 5,288,470      | 8,167,220      |
| Elbert      | 16                | 17    | 24,810        | 29,570        | 117,600               | 99,400        | 142,410        | 128,970        |
| El Paso     | 2,461             | 1,659 | 64,150,150    | 44,077,590    | 80,848,140            | 65,432,980    | 144,998,290    | 109,510,570    |
| Fremont     | 118               | 59    | 310,980       | 316,480       | 1,259,470             | 1,130,500     | 1,370,450      | 1,446,980      |
| Garfield    | 68                | 64    | 1,171,990     | 1,071,680     | 1,994,900             | 2,211,970     | 3,166,890      | 3,283,650      |
| Gilpin      | 6                 | 6     | 18,460        | 20,840        | 44,440                | 52,740        | 62,900         | 73,580         |
| Grand       | 27                | 31    | 361,590       | 301,090       | 398,860               | 474,580       | 760,450        | 775,670        |
| Gunnison    | 82                | 80    | 625,340       | 476,840       | 763,240               | 898,330       | 1,388,580      | 1,375,170      |
| Hinsdale    | 13                | 9     | 78,700        | 48,530        | 47,520                | 45,490        | 126,220        | 94,020         |
| Huerfano    | 45                | 46    | 95,740        | 95,150        | 293,510               | 291,710       | 389,250        | 386,860        |
| Jackson     | 11                | 9     | 25,340        | 13,920        | 23,510                | 22,800        | 48,850         | 36,720         |
| Jefferson   | 231               | 237   | 12,600,000    | 12,019,900    | 18,407,630            | 16,151,360    | 31,007,630     | 28,171,280     |

|            |        |                |                |                |                |                |             |
|------------|--------|----------------|----------------|----------------|----------------|----------------|-------------|
| Kiowa      | 10     | 6,840          | 6,840          | 686,570        | 686,570        | 693,410        | 693,410     |
| Kit Carson | 63     | 175,440        | 177,350        | 2,822,950      | 2,289,060      | 2,998,390      | 2,466,410   |
| Lake       | 25     | 70,750         | 64,530         | 221,400        | 184,550        | 292,150        | 249,080     |
| La Plata   | 119    | 1,446,860      | 1,559,300      | 2,780,910      | 3,032,560      | 4,227,770      | 4,591,860   |
| Larimer    | 409    | 6,504,290      | 7,059,320      | 21,020,330     | 27,819,780     | 27,524,620     | 34,879,100  |
| Las Animas | 51     | 104,520        | 135,480        | 560,550        | 605,590        | 665,070        | 741,070     |
| Lincoln    | 59     | 81,220         | 110,160        | 861,240        | 897,940        | 942,460        | 1,008,100   |
| Logan      | 98     | 211,910        | 182,640        | 1,494,980      | 1,229,120      | 1,706,890      | 1,411,760   |
| Mesa       | 354    | 3,170,600      | 2,415,850      | 9,240,710      | 10,290,690     | 12,411,310     | 12,706,540  |
| Mineral    | 15     | 26,350         | 36,920         | 13,910         | 15,250         | 40,260         | 52,170      |
| Moffat     | 71     | 288,480        | 311,410        | 690,820        | 740,010        | 979,300        | 1,051,420   |
| Montezuma  | 46     | 196,150        | 160,400        | 692,590        | 655,390        | 888,740        | 815,790     |
| Montrose   | 159    | 494,360        | 436,540        | 1,427,700      | 1,397,970      | 1,922,060      | 1,834,510   |
| Morgan     | 104    | 364,940        | 343,000        | 1,706,940      | 1,685,460      | 2,071,880      | 2,028,460   |
| Otero      | 113    | 171,590        | 257,180        | 1,216,130      | 1,597,290      | 1,387,720      | 1,854,470   |
| Ouray      | 5      | 20,670         | 18,410         | 25,580         | 32,760         | 46,250         | 51,170      |
| Park       | 10     | 38,420         | 39,510         | 88,780         | 90,900         | 127,200        | 130,410     |
| Phillips   | 45     | 154,560        | 88,060         | 1,384,430      | 1,304,520      | 1,538,990      | 1,392,580   |
| Pitkin     | 4      | 284,000        | 0              | 406,000        | 0              | 690,000        | 0           |
| Prowers    | 97     | 294,680        | 303,160        | 1,355,780      | 1,118,160      | 1,650,460      | 1,421,320   |
| Pueblo     | 76     | 800,690        | 757,690        | 2,786,090      | 2,821,400      | 3,586,780      | 3,579,090   |
| Rio Blanco | 26     | 135,670        | 113,640        | 393,010        | 439,120        | 528,680        | 552,760     |
| Rio Grande | 273    | 598,110        | 564,400        | 8,514,030      | 8,362,200      | 9,112,140      | 8,926,600   |
| Routt      | 22     | 179,280        | 286,590        | 751,930        | 964,030        | 931,210        | 1,250,620   |
| Saguache   | 24     | 51,110         | 58,130         | 932,840        | 1,065,490      | 983,950        | 1,123,620   |
| San Juan   | 15     | 49,670         | 37,100         | 28,970         | 30,100         | 78,640         | 67,200      |
| San Miguel | 23     | 211,730        | 312,580        | 199,960        | 225,360        | 411,690        | 537,940     |
| Sedgwick   | 48     | 29,120         | 32,930         | 259,500        | 193,650        | 288,620        | 226,580     |
| Summit     | 27     | 596,100        | 493,420        | 1,055,910      | 1,095,460      | 1,652,010      | 1,588,880   |
| Teller     | 75     | 315,900        | 251,270        | 901,490        | 836,810        | 1,217,390      | 1,088,080   |
| Washington | 66     | 40,870         | 33,550         | 1,599,060      | 1,084,970      | 1,639,930      | 1,118,520   |
| Weld       | 407    | 3,668,760      | 4,597,510      | 18,976,430     | 25,611,690     | 22,645,190     | 30,209,200  |
| Yuma       | 123    | 236,160        | 231,800        | 2,545,890      | 2,231,950      | 2,782,050      | 2,463,750   |
| Totals     | 10,573 | 302,047,890 \$ | 271,942,170 \$ | 618,551,410 \$ | 592,964,530 \$ | 920,599,300 \$ | 864,906,700 |

COMMERCIAL  
MULTIPLE USE (3 OR MORE USES)

| County      | Number of Parcels |      | Number of Units |       | Value of Land |            | Value of Improvements |            | Total Value |             |
|-------------|-------------------|------|-----------------|-------|---------------|------------|-----------------------|------------|-------------|-------------|
|             | 1990              | 1991 | 1990            | 1991  | 1990          | 1991       | 1990                  | 1991       | 1990        | 1991        |
| Alamose     | 17                | 16   | 85              | 82    | 127,850       | 67,290     | 791,630               | 456,530    | 919,480     | 523,820     |
| Arapahoe    | 272               | 276  | 3,572           | 3,616 | 70,331,240    | 61,033,110 | 59,226,950            | 71,866,930 | 129,558,190 | 132,900,040 |
| Archuleta   | 8                 | 8    | 30              | 30    | 118,520       | 109,090    | 250,360               | 248,460    | 368,880     | 357,550     |
| Baca        | 1                 | 1    | 9               | 9     | 980           | 1,140      | 16,170                | 15,860     | 17,150      | 17,000      |
| Bent        | 3                 | 3    | 8               | 8     | 2,520         | 2,520      | 20,280                | 18,810     | 22,800      | 21,330      |
| Boulder     | 51                | 45   | 193             | 166   | 7,153,920     | 4,364,410  | 25,851,300            | 11,348,560 | 33,005,220  | 15,712,970  |
| Chaffee     | 1                 | 1    | 4               | 4     | 33,000        | 33,000     | 36,560                | 36,560     | 69,560      | 69,560      |
| Cheyenne    | 2                 | 2    | 6               | 6     | 3,440         | 4,640      | 9,270                 | 9,720      | 12,710      | 14,360      |
| Clear Creek | 2                 | 2    | 6               | 6     | 36,250        | 39,210     | 15,660                | 19,950     | 51,910      | 59,160      |
| Conejos     | 5                 | 5    | 16              | 16    | 6,990         | 6,990      | 27,190                | 27,190     | 34,180      | 34,180      |
| Costilla    | 15                | 15   | 40              | 40    | 21,010        | 21,010     | 48,660                | 48,660     | 69,670      | 69,670      |
| Delta       | 15                | 14   | 48              | 38    | 110,960       | 107,590    | 301,970               | 293,940    | 412,930     | 401,530     |
| Dolores     | 1                 | 1    | 4               | 4     | 5,340         | 5,340      | 3,490                 | 3,470      | 8,830       | 8,810       |
| Douglas     | 46                | 12   | 161             | 45    | 1,321,540     | 501,400    | 2,486,290             | 714,520    | 3,807,830   | 1,215,920   |
| Eagle       | 41                | 52   | 350             | 458   | 4,586,600     | 4,478,670  | 9,446,380             | 12,679,810 | 14,034,980  | 17,158,480  |
| Elbert      | 1                 | 1    | 5               | 3     | 56,880        | 48,140     | 97,650                | 98,600     | 154,530     | 146,740     |
| El Paso     | 1                 | 1    | 4               | 4     | 1,235,680     | 302,910    | 4,942,720             | 5,008,950  | 6,178,400   | 5,311,860   |
| Fremont     | 3                 | 2    | 20              | 6     | 67,050        | 24,430     | 452,260               | 72,350     | 519,310     | 96,780      |
| Garfield    | 10                | 11   | 45              | 48    | 217,950       | 303,810    | 490,770               | 602,020    | 708,720     | 905,830     |
| Grand       | 39                | 39   | 118             | 118   | 763,420       | 764,200    | 3,099,110             | 2,904,700  | 3,862,530   | 3,668,900   |
| Gunnison    | 12                | 13   | 117             | 120   | 213,810       | 193,280    | 836,550               | 842,980    | 1,050,360   | 1,036,260   |
| Hinsdale    | 3                 | 2    | 18              | 17    | 26,800        | 21,890     | 85,110                | 70,830     | 111,910     | 92,720      |
| Huerfano    | 6                 | 6    | 18              | 18    | 37,090        | 37,100     | 1,214,260             | 1,215,190  | 1,251,350   | 1,252,290   |
| Jackson     | 1                 | 1    | 6               | 6     | 5,680         | 5,680      | 23,460                | 23,460     | 29,140      | 29,140      |
| Kit Carson  | 3                 | 2    | 12              | 6     | 7,110         | 4,570      | 64,240                | 18,560     | 71,350      | 23,130      |
| La Plata    | 7                 | 8    | 21              | 21    | 153,140       | 172,660    | 203,290               | 218,010    | 356,430     | 390,670     |
| Larimer     | 5                 | 9    | 18              | 36    | 109,450       | 119,330    | 516,300               | 505,050    | 625,750     | 624,380     |
| Las Animas  | 5                 | 5    | 13              | 13    | 10,130        | 11,340     | 89,020                | 89,030     | 99,150      | 100,370     |
| Lincoln     | 1                 | 1    | 3               | 12    | 1,810         | 1,740      | 30,930                | 27,580     | 32,740      | 29,320      |
| Logan       | 6                 | 16   | 117             | 117   | 31,120        | 84,720     | 103,810               | 259,190    | 134,930     | 343,910     |

|            |       |     |               |               |                |                |                |             |
|------------|-------|-----|---------------|---------------|----------------|----------------|----------------|-------------|
| Mesa       | 93    | 269 | 2,239,060     | 1,877,990     | 8,052,900      | 10,067,760     | 10,291,960     | 11,945,750  |
| Mineral    | 4     | 14  | 16,310        | 21,150        | 78,400         | 77,810         | 94,710         | 98,960      |
| Moffat     | 2     | 25  | 77,630        | 110,330       | 495,190        | 112,000        | 572,820        | 222,330     |
| Montezuma  | 5     | 16  | 28,370        | 31,190        | 46,150         | 46,150         | 74,520         | 77,340      |
| Montrose   | 7     | 28  | 122,210       | 122,210       | 418,560        | 430,910        | 540,770        | 553,120     |
| Otero      | 1     | 3   | 2,490         | 0             | 20,790         | 0              | 23,280         | 0           |
| Ouray      | 1     | 4   | 37,060        | 55,750        | 59,510         | 51,530         | 96,570         | 107,280     |
| Park       | 1     | 4   | 3,790         | 4,660         | 23,310         | 23,310         | 27,100         | 27,970      |
| Phillips   | 14    | 43  | 39,060        | 38,370        | 128,400        | 104,400        | 167,460        | 142,770     |
| Pitkin     | 179   | 891 | 3,913,720     | 2,123,090     | 9,078,170      | 4,863,300      | 12,991,890     | 6,986,390   |
| Prowers    | 5     | 34  | 68,570        | 60,590        | 424,040        | 396,260        | 492,610        | 456,850     |
| Rio Blanco | 2     | 9   | 8,700         | 8,700         | 42,960         | 43,670         | 51,660         | 52,370      |
| Rio Grande | 5     | 125 | 107,270       | 101,910       | 262,820        | 313,820        | 370,090        | 415,730     |
| Routt      | 22    | 80  | 1,304,760     | 1,431,880     | 3,551,850      | 3,035,980      | 4,856,610      | 4,467,860   |
| Saguache   | 3     | 9   | 1,560         | 1,570         | 17,740         | 17,650         | 19,300         | 19,220      |
| San Juan   | 1     | 3   | 16,530        | 16,530        | 50,500         | 50,500         | 67,030         | 67,030      |
| San Miguel | 12    | 44  | 617,940       | 2,010,350     | 881,770        | 2,550,560      | 1,499,710      | 4,560,910   |
| Summit     | 24    | 330 | 2,105,360     | 2,002,120     | 7,352,110      | 5,572,280      | 9,457,470      | 7,574,400   |
| Teller     | 3     | 10  | 35,200        | 0             | 292,950        | 0              | 328,150        | 0           |
| Weld       | 36    | 566 | 652,640       | 853,780       | 3,627,600      | 7,715,610      | 4,280,240      | 8,569,390   |
| Totals     | 1,001 | 836 | 98,195,510 \$ | 83,743,380 \$ | 145,689,360 \$ | 145,218,970 \$ | 243,884,870 \$ | 228,962,350 |



**COMMERCIAL  
RECREATION LAND (CRS 39-3-112)**

| County        | Number of Parcels |           | Number of Acres |                  | Value of Land       |                  |
|---------------|-------------------|-----------|-----------------|------------------|---------------------|------------------|
|               | 1990              | 1991      | 1990            | 1991             | 1990                | 1991             |
| Chaffee       | 3                 | 3         | 69              | 69 \$            | 84,030 \$           | 106,270          |
| Clear Creek   | 2                 | 2         | 3,000           | 3,000            | 88,940              | 108,490          |
| Eagle         | 2                 | 3         | 2,782           | 2,775            | 2,183,810           | 2,732,170        |
| Fremont       | 2                 | 2         | 19              | 19               | 5,980               | 6,860            |
| Garfield      | 5                 | 5         | 173             | 173              | 19,350              | 26,600           |
| Grand         | 2                 | 2         | 14              | 14               | 5,930               | 5,920            |
| Gunnison      | 5                 | 4         | 4,837           | 4,837            | 258,380             | 323,210          |
| Huerfano      | 1                 | 1         | 280             | 280              | 12,280              | 12,280           |
| Jackson       | 1                 | 3         | 18              | 118              | 2,140               | 7,380            |
| La Plata      | 1                 | 1         | 1,500           | 1,500            | 230,050             | 130,500          |
| Mineral       | 1                 | 1         | 100             | 100              | 85,190              | 26,900           |
| Montezuma     | 4                 | 0         | 0               | 0                | 323,110             | 0                |
| Pitkin        | 4                 | 3         | 1,926           | 32,000           | 1,030,010           | 1,317,820        |
| Rio Blanco    | 1                 | 1         | 127             | 127              | 1,180               | 1,240            |
| Routt         | 1                 | 1         | 5,110           | 5,110            | 960,210             | 621,910          |
| San Miguel    | 1                 | 1         | 1,668           | 1,668            | 122,940             | 34,020           |
| Summit        | 6                 | 5         | 16,960          | 16,743           | 2,371,700           | 2,888,130        |
| <b>Totals</b> | <b>42</b>         | <b>38</b> | <b>38,583</b>   | <b>68,533 \$</b> | <b>7,785,230 \$</b> | <b>8,349,700</b> |

**COMMERCIAL  
PARTLY EXEMPT (TAXABLE PART)**

| County        | Number of Parcels |              | Number of Taxable Units |              | Value of Land       |                     | Value of Improvements |                      | Total Value          |                   |
|---------------|-------------------|--------------|-------------------------|--------------|---------------------|---------------------|-----------------------|----------------------|----------------------|-------------------|
|               | 1990              | 1991         | 1990                    | 1991         | 1990                | 1991                | 1990                  | 1991                 | 1990                 | 1991              |
| Adams         | 2                 | 2            | 0                       | 0            | 59,840 \$           | 71,870 \$           | 116,250 \$            | 129,550 \$           | 176,090 \$           | 201,420           |
| Arapahoe      | 26                | 28           | 28                      | 28           | 1,075,160           | 1,136,630           | 799,690               | 1,236,100            | 1,874,850            | 2,372,730         |
| Boulder       | 13                | 11           | 10                      | 10           | 191,810             | 194,570             | 77,480                | 60,080               | 269,290              | 254,650           |
| Clear Creek   | 2                 | 2            | 2                       | 2            | 5,910               | 5,910               | 29,120                | 42,720               | 35,030               | 48,630            |
| Delta         | 4                 | 4            | 4                       | 4            | 2,030               | 2,390               | 12,840                | 5,440                | 14,870               | 7,830             |
| Denver        | 142               | 5,199        | 142                     | 8,173        | 2,823,810           | 4,282,470           | 3,838,900             | 9,208,560            | 6,662,710            | 13,491,030        |
| Elbert        | 1                 | 1            | 1                       | 1            | 3,130               | 1,750               | 5,970                 | 5,970                | 9,100                | 7,720             |
| El Paso       | 10                | 7            | 10                      | 7            | 0                   | 0                   | 310,800               | 262,640              | 310,800              | 262,640           |
| Fremont       | 1                 | 2            | 1                       | 2            | 1,900               | 1,890               | 360                   | 1,070                | 2,260                | 2,960             |
| Gilpin        | 4                 | 4            | 4                       | 4            | 14,080              | 18,590              | 65,590                | 62,640               | 79,670               | 81,230            |
| Gunnison      | 1                 | 0            | 1                       | 0            | 9,510               | 0                   | 53,720                | 0                    | 63,230               | 0                 |
| Jackson       | 1                 | 1            | 1                       | 1            | 100                 | 100                 | 490                   | 490                  | 590                  | 590               |
| Jefferson     | 19                | 9            | 19                      | 9            | 309,450             | 118,040             | 493,530               | 307,600              | 802,980              | 425,640           |
| Lake          | 2                 | 2            | 2                       | 2            | 4,040               | 4,040               | 59,680                | 59,680               | 63,720               | 63,720            |
| La Plata      | 1                 | 1            | 1                       | 1            | 1,440               | 1,440               | 100,860               | 110,790              | 102,300              | 112,230           |
| Larimer       | 11                | 12           | 11                      | 12           | 40,070              | 66,990              | 177,500               | 369,030              | 217,570              | 456,020           |
| Logan         | 4                 | 4            | 4                       | 4            | 710                 | 560                 | 9,250                 | 7,880                | 9,960                | 8,440             |
| Mesa          | 13                | 15           | 13                      | 0            | 81,820              | 106,030             | 145,890               | 300,600              | 227,710              | 406,630           |
| Mineral       | 1                 | 2            | 1                       | 2            | 3,190               | 4,150               | 15,190                | 18,180               | 18,380               | 22,330            |
| Moffat        | 1                 | 1            | 1                       | 1            | 690                 | 410                 | 2,750                 | 2,300                | 3,440                | 2,710             |
| Morgan        | 2                 | 1            | 2                       | 0            | 1,130               | 460                 | 7,810                 | 3,810                | 8,940                | 4,270             |
| Otero         | 3                 | 4            | 3                       | 4            | 3,930               | 5,960               | 17,090                | 20,970               | 21,020               | 26,930            |
| Phillips      | 0                 | 3            | 0                       | 2            | 0                   | 10                  | 0                     | 12,460               | 0                    | 12,470            |
| Prowers       | 1                 | 1            | 1                       | 2            | 4,060               | 4,060               | 53,250                | 53,250               | 57,310               | 57,310            |
| Rio Grande    | 0                 | 1            | 0                       | 1            | 4,360               | 4,360               | 24,190                | 23,900               | 28,550               | 28,260            |
| Routt         | 1                 | 0            | 1                       | 0            | 480                 | 0                   | 15,290                | 0                    | 15,770               | 0                 |
| Summit        | 3                 | 3            | 3                       | 3            | 24,510              | 40,490              | 102,210               | 129,150              | 126,720              | 169,640           |
| Teller        | 1                 | 1            | 1                       | 1            | 260                 | 260                 | 10,510                | 10,510               | 10,770               | 10,770            |
| Weld          | 9                 | 11           | 9                       | 0            | 27,940              | 31,580              | 105,270               | 75,080               | 133,210              | 106,660           |
| Yuma          | 2                 | 5            | 4                       | 7            | 3,070               | 5,230               | 30,880                | 43,250               | 33,950               | 48,480            |
| <b>Totals</b> | <b>281</b>        | <b>5,337</b> | <b>284</b>              | <b>6,283</b> | <b>4,698,430 \$</b> | <b>6,110,240 \$</b> | <b>6,682,360 \$</b>   | <b>12,583,700 \$</b> | <b>11,380,790 \$</b> | <b>18,693,940</b> |

COMMERCIAL PERSONAL  
FURNITURE, EQUIPMENT, ETC.

| County      | Number of Schedules |        | Total Value |                | County     | Number of Schedules |         | Total Value      |                  |
|-------------|---------------------|--------|-------------|----------------|------------|---------------------|---------|------------------|------------------|
|             | 1990                | 1991   | 1990        | 1991           |            | 1990                | 1991    | 1990             | 1991             |
| Adams       | 8,386               | 8,732  | 132,748,390 | \$ 145,053,850 | Las Animas | 536                 | 542     | 1,605,730        | 1,989,010        |
| Alamosa     | 737                 | 734    | 2,832,240   | 2,913,200      | Lincoln    | 251                 | 251     | 1,038,320        | 1,172,960        |
| Arapahoe    | 18,387              | 17,687 | 311,579,140 | 334,068,080    | Logan      | 752                 | 752     | 3,836,930        | 3,582,390        |
| Archuleta   | 361                 | 403    | 1,707,710   | 1,542,230      | Mesa       | 3,946               | 3,500   | 24,026,610       | 24,702,220       |
| Baca        | 240                 | 238    | 535,220     | 555,700        | Mineral    | 78                  | 80      | 417,110          | 373,250          |
| Bent        | 166                 | 159    | 409,600     | 390,780        | Moffat     | 495                 | 499     | 2,166,800        | 2,215,810        |
| Boulder     | 12,729              | 13,503 | 96,989,030  | 108,743,370    | Montezuma  | 724                 | 837     | 8,223,730        | 7,515,670        |
| Chaffee     | 626                 | 617    | 2,371,080   | 2,264,650      | Montrose   | 1,039               | 1,059   | 5,587,530        | 5,370,770        |
| Cheyenne    | 145                 | 142    | 328,560     | 529,000        | Morgan     | 898                 | 876     | 4,214,140        | 4,324,580        |
| Clear Creek | 514                 | 502    | 2,280,910   | 2,304,560      | Otero      | 682                 | 682     | 2,778,520        | 2,928,280        |
| Conejos     | 67                  | 541    | 650,600     | 656,000        | Ouray      | 226                 | 233     | 529,070          | 456,580          |
| Costilla    | 142                 | 142    | 337,300     | 231,610        | Park       | 318                 | 366     | 585,270          | 508,910          |
| Crowley     | 84                  | 92     | 163,510     | 143,070        | Phillips   | 235                 | 234     | 589,530          | 683,980          |
| Custer      | 155                 | 163    | 300,300     | 299,150        | Pitkin     | 1,486               | 1,335   | 18,581,880       | 20,137,950       |
| Delta       | 886                 | 944    | 3,576,370   | 3,642,690      | Prowers    | 650                 | 644     | 2,457,770        | 2,498,330        |
| Denver      | 22,905              | 23,284 | 423,508,040 | 433,446,570    | Pueblo     | 5,757               | 4,365   | 25,933,110       | 28,002,220       |
| Dolores     | 92                  | 94     | 259,830     | 220,490        | Rio Blanco | 293                 | 306     | 1,032,100        | 956,780          |
| Douglas     | 2,605               | 2,768  | 22,935,990  | 25,953,110     | Rio Grande | 621                 | 636     | 2,991,260        | 3,355,240        |
| Eagle       | 1,875               | 2,046  | 28,554,740  | 28,928,050     | Routt      | 916                 | 986     | 10,284,990       | 10,454,960       |
| Elbert      | 462                 | 426    | 755,470     | 1,228,640      | Saguache   | 141                 | 149     | 659,630          | 611,160          |
| El Paso     | 20,682              | 21,187 | 134,917,770 | 141,799,090    | San Juan   | 147                 | 159     | 328,850          | 322,490          |
| Fremont     | 1,007               | 962    | 4,161,960   | 4,050,910      | San Miguel | 501                 | 560     | 1,782,140        | 2,311,590        |
| Garfield    | 1,403               | 1,385  | 9,178,630   | 10,112,990     | Sedgwick   | 169                 | 173     | 586,020          | 593,110          |
| Gilpin      | 159                 | 157    | 476,620     | 526,590        | Summit     | 2,075               | 1,805   | 23,145,620       | 26,674,310       |
| Grand       | 759                 | 808    | 7,863,140   | 5,415,650      | Teller     | 608                 | 658     | 1,488,990        | 1,706,070        |
| Gunnison    | 822                 | 833    | 5,015,260   | 4,831,080      | Washington | 143                 | 140     | 478,580          | 590,300          |
| Hinsdale    | 139                 | 133    | 302,500     | 334,510        | Weld       | 4,349               | 4,381   | 33,130,000       | 35,848,580       |
| Huerfano    | 460                 | 453    | 1,185,130   | 1,002,790      | Yuma       | 420                 | 434     | 1,701,600        | 1,872,010        |
| Jackson     | 90                  | 93     | 234,470     | 256,580        | Totals     | 150,370             | 150,683 | \$ 1,588,187,880 | \$ 1,700,939,360 |
| Jefferson   | 15,646              | 15,808 | 149,610,310 | 174,711,400    |            |                     |         |                  |                  |
| Kiowa       | 55                  | 58     | 92,600      | 89,580         |            |                     |         |                  |                  |
| Kit Carson  | 469                 | 507    | 1,412,050   | 1,981,360      |            |                     |         |                  |                  |
| Lake        | 300                 | 384    | 920,490     | 963,330        |            |                     |         |                  |                  |
| La Plata    | 1,375               | 1,488  | 10,434,980  | 11,686,100     |            |                     |         |                  |                  |
| Larimer     | 6,964               | 6,568  | 49,376,110  | 58,301,090     |            |                     |         |                  |                  |



**INDUSTRIAL  
CONTRACTING/SERVICE**

| County      | Number of Parcels |      | Value of Land |              | Value of Improvements |               | Total Value   |            |
|-------------|-------------------|------|---------------|--------------|-----------------------|---------------|---------------|------------|
|             | 1990              | 1991 | 1990          | 1991         | 1990                  | 1991          | 1990          | 1991       |
| Adams       | 125               | 123  | 12,004,900 \$ | 9,765,560 \$ | 14,825,200 \$         | 14,413,150 \$ | 26,850,100 \$ | 24,178,710 |
| Alamosa     | 7                 | 8    | 24,790        | 26,430       | 105,640               | 117,860       | 130,430       | 144,290    |
| Arapahoe    | 2                 | 1    | 13,140        | 90           | 22,640                | 12,640        | 35,780        | 12,750     |
| Archuleta   | 6                 | 6    | 39,510        | 33,140       | 38,030                | 36,300        | 77,540        | 69,440     |
| Bent        | 1                 | 1    | 3,090         | 2,050        | 7,020                 | 4,410         | 10,110        | 6,460      |
| Boulder     | 9                 | 9    | 315,760       | 300,650      | 1,798,340             | 1,525,400     | 2,114,100     | 1,826,050  |
| Chaffee     | 9                 | 9    | 95,910        | 109,970      | 250,830               | 256,050       | 346,740       | 366,020    |
| Clear Creek | 2                 | 2    | 22,200        | 22,200       | 30,860                | 30,860        | 53,060        | 53,060     |
| Conejos     | 1                 | 1    | 300           | 300          | 11,340                | 21,350        | 11,640        | 21,650     |
| Delta       | 1                 | 0    | 2,120         | 0            | 12,040                | 0             | 14,160        | 0          |
| Dolores     | 3                 | 2    | 12,940        | 11,440       | 31,770                | 16,210        | 44,710        | 27,650     |
| Douglas     | 92                | 68   | 5,184,300     | 3,667,790    | 8,806,090             | 5,211,440     | 13,990,390    | 8,679,230  |
| Eagle       | 2                 | 2    | 43,890        | 17,950       | 49,510                | 73,350        | 93,400        | 91,300     |
| El Paso     | 60                | 0    | 8,021,970     | 0            | 23,499,160            | 0             | 31,521,130    | 0          |
| Fremont     | 25                | 28   | 176,250       | 179,530      | 692,830               | 651,470       | 869,080       | 831,000    |
| Garfield    | 1                 | 1    | 10,150        | 10,150       | 24,230                | 25,190        | 34,380        | 35,340     |
| Gilpin      | 0                 | 1    | 0             | 8,480        | 0                     | 18,710        | 0             | 27,190     |
| Grand       | 5                 | 5    | 77,510        | 81,780       | 2,761,990             | 2,745,780     | 2,839,500     | 2,827,560  |
| Gunnison    | 6                 | 9    | 61,780        | 57,160       | 125,870               | 180,760       | 187,650       | 237,920    |
| Huerfano    | 1                 | 1    | 7,250         | 7,250        | 17,540                | 18,090        | 24,790        | 25,340     |
| Jackson     | 3                 | 9    | 2,940         | 17,410       | 6,320                 | 46,060        | 9,260         | 63,470     |
| Jefferson   | 30                | 29   | 1,187,270     | 967,940      | 1,869,860             | 1,502,790     | 3,057,130     | 2,470,730  |
| La Plata    | 10                | 10   | 148,510       | 148,510      | 169,470               | 169,410       | 317,980       | 317,920    |
| Larimer     | 4                 | 4    | 61,040        | 56,260       | 168,120               | 137,660       | 229,160       | 193,920    |
| Las Animas  | 7                 | 7    | 17,180        | 17,180       | 81,380                | 88,710        | 98,560        | 105,890    |
| Logan       | 9                 | 19   | 23,640        | 31,160       | 179,400               | 151,700       | 203,040       | 182,860    |
| Mesa        | 60                | 68   | 742,480       | 741,340      | 2,309,560             | 3,281,770     | 3,052,040     | 4,023,110  |
| Moffat      | 2                 | 2    | 5,920         | 5,920        | 13,070                | 12,460        | 18,990        | 18,380     |
| Montezuma   | 22                | 21   | 199,860       | 197,020      | 610,700               | 606,470       | 810,560       | 803,490    |
| Montrose    | 7                 | 7    | 93,570        | 96,230       | 188,940               | 192,640       | 282,510       | 288,870    |

|            |     |     |               |               |               |               |                |            |
|------------|-----|-----|---------------|---------------|---------------|---------------|----------------|------------|
| Morgan     | 26  | 25  | 216,980       | 170,040       | 612,120       | 558,880       | 831,100        | 728,920    |
| Otero      | 9   | 6   | 19,090        | 15,840        | 310,120       | 203,210       | 329,210        | 219,050    |
| Phillips   | 4   | 3   | 43,080        | 41,760        | 19,960        | 25,180        | 63,040         | 66,940     |
| Prowers    | 1   | 1   | 0             | 0             | 1,560         | 1,500         | 1,560          | 500        |
| Pueblo     | 139 | 130 | 1,840,390     | 1,777,630     | 9,536,610     | 5,052,920     | 11,377,000     | 6,830,550  |
| Routt      | 4   | 6   | 83,780        | 108,120       | 311,580       | 310,620       | 395,360        | 418,940    |
| San Juan   | 3   | 3   | 5,640         | 5,510         | 9,630         | 9,630         | 15,270         | 15,140     |
| San Miguel | 1   | 1   | 0             | 0             | 125,500       | 125,500       | 125,500        | 125,500    |
| Weld       | 5   | 5   | 229,340       | 271,280       | 2,808,610     | 2,865,430     | 3,037,950      | 3,136,710  |
| Totals     | 704 | 633 | 31,040,470 \$ | 18,971,070 \$ | 72,443,440 \$ | 40,700,760 \$ | 103,403,910 \$ | 59,671,830 |

**INDUSTRIAL  
MANUFACTURING/PROCESSING**

| County     | Number of Parcels |      | Value of Land |            | Value of Improvements |             | Total Value |             |
|------------|-------------------|------|---------------|------------|-----------------------|-------------|-------------|-------------|
|            | 1990              | 1991 | 1990          | 1991       | 1990                  | 1991        | 1990        | 1991        |
|            |                   |      | \$            | \$         | \$                    | \$          | \$          | \$          |
| Adams      | 79                | 79   | 6,422,310     | 6,554,690  | 17,322,790            | 15,240,830  | 23,745,100  | 21,795,520  |
| Alamosa    | 10                | 11   | 31,690        | 34,470     | 168,600               | 167,790     | 200,290     | 202,260     |
| Arapahoe   | 386               | 380  | 23,080,220    | 21,183,470 | 26,211,330            | 26,349,610  | 49,291,550  | 47,533,080  |
| Archuleta  | 7                 | 7    | 105,320       | 90,900     | 99,660                | 113,680     | 204,980     | 204,580     |
| Baca       | 3                 | 3    | 4,860         | 4,860      | 81,460                | 75,640      | 86,320      | 80,500      |
| Bent       | 5                 | 10   | 11,480        | 11,470     | 228,660               | 212,440     | 240,140     | 223,910     |
| Boulder    | 414               | 421  | 36,101,630    | 40,132,270 | 101,614,690           | 114,021,460 | 137,716,320 | 154,153,730 |
| Chaffee    | 12                | 16   | 94,600        | 142,610    | 246,310               | 284,530     | 340,910     | 427,140     |
| Conejos    | 11                | 11   | 14,700        | 14,700     | 763,720               | 755,720     | 778,420     | 770,420     |
| Costilla   | 5                 | 5    | 128,840       | 128,840    | 206,390               | 206,390     | 335,230     | 335,230     |
| Delta      | 14                | 18   | 73,570        | 64,760     | 867,590               | 919,070     | 941,160     | 983,830     |
| Denver     | 565               | 555  | 35,972,750    | 32,470,280 | 68,488,570            | 64,749,230  | 104,461,320 | 97,219,510  |
| Dolores    | 1                 | 2    | 560           | 2,960      | 0                     | 6,830       | 560         | 9,790       |
| Douglas    | 14                | 30   | 623,010       | 1,556,350  | 1,956,430             | 5,149,620   | 2,579,440   | 6,705,970   |
| Eagle      | 8                 | 6    | 217,790       | 170,380    | 2,741,480             | 4,196,120   | 2,959,270   | 4,366,500   |
| Elbert     | 14                | 12   | 45,430        | 50,990     | 449,330               | 442,580     | 494,760     | 493,570     |
| El Paso    | 102               | 160  | 10,628,760    | 17,437,050 | 46,998,330            | 55,759,690  | 57,627,090  | 73,196,740  |
| Fremont    | 40                | 32   | 385,880       | 344,640    | 1,869,600             | 1,950,460   | 2,255,480   | 2,295,100   |
| Garfield   | 8                 | 8    | 322,810       | 320,630    | 308,480               | 295,000     | 631,290     | 615,630     |
| Gilpin     | 1                 | 1    | 8,350         | 8,350      | 3,070                 | 3,130       | 11,420      | 11,480      |
| Gunnison   | 11                | 11   | 43,940        | 37,750     | 122,830               | 116,770     | 166,770     | 154,520     |
| Huerfano   | 1                 | 1    | 1,630         | 1,630      | 6,390                 | 6,400       | 8,020       | 8,030       |
| Jackson    | 3                 | 3    | 22,970        | 28,620     | 164,880               | 164,880     | 187,850     | 193,500     |
| Jefferson  | 436               | 543  | 25,761,850    | 30,428,460 | 140,806,540           | 143,620,820 | 166,568,390 | 174,049,280 |
| Kit Carson | 12                | 10   | 15,930        | 28,930     | 250,350               | 260,190     | 266,280     | 289,120     |
| Lake       | 1                 | 1    | 0             | 0          | 6,290                 | 6,290       | 6,290       | 6,290       |
| La Plata   | 27                | 28   | 467,840       | 510,150    | 874,950               | 1,047,380   | 1,342,790   | 1,557,530   |
| Larimer    | 162               | 161  | 6,608,890     | 7,297,190  | 61,389,240            | 63,219,380  | 67,998,130  | 70,516,570  |
| Lincoln    | 3                 | 0    | 2,590         | 0          | 55,440                | 0           | 58,030      | 0           |
| Logan      | 23                | 51   | 156,480       | 149,270    | 3,164,280             | 3,198,760   | 3,320,760   | 3,348,030   |

|            |       |       |             |             |             |             |             |             |
|------------|-------|-------|-------------|-------------|-------------|-------------|-------------|-------------|
| Mesa       | 58    | 70    | 902,390     | 1,008,890   | 5,864,330   | 7,706,110   | 6,766,720   | 8,715,000   |
| Mineral    | 2     | 2     | 14,930      | 14,940      | 14,530      | 14,220      | 29,460      | 29,160      |
| Moffat     | 7     | 8     | 26,890      | 26,690      | 142,920     | 140,700     | 169,810     | 167,390     |
| Montezuma  | 36    | 35    | 247,020     | 226,540     | 761,510     | 713,390     | 1,008,530   | 939,930     |
| Montrose   | 38    | 41    | 263,480     | 268,970     | 2,543,520   | 2,780,490   | 2,807,000   | 3,049,460   |
| Morgan     | 28    | 29    | 337,940     | 381,320     | 4,586,300   | 6,261,490   | 4,924,240   | 6,642,810   |
| Otero      | 20    | 18    | 77,150      | 52,630      | 912,400     | 886,550     | 989,550     | 939,380     |
| Phillips   | 5     | 5     | 10,360      | 10,330      | 38,110      | 36,870      | 48,470      | 47,200      |
| Pitkin     | 0     | 2     | 0           | 218,320     | 0           | 100,250     | 0           | 318,570     |
| Prowers    | 19    | 25    | 89,690      | 89,680      | 1,703,000   | 1,586,130   | 1,792,690   | 1,675,810   |
| Pueblo     | 298   | 300   | 3,333,540   | 3,318,740   | 21,105,720  | 24,243,370  | 24,439,260  | 27,562,110  |
| Rio Blanco | 5     | 6     | 19,730      | 22,090      | 95,310      | 219,710     | 115,040     | 241,800     |
| Rio Grande | 5     | 6     | 119,060     | 119,060     | 885,260     | 862,570     | 1,004,320   | 981,630     |
| Routt      | 6     | 6     | 118,890     | 122,290     | 677,470     | 764,180     | 796,360     | 886,470     |
| Saguache   | 4     | 5     | 4,250       | 4,870       | 21,630      | 21,550      | 25,880      | 26,420      |
| San Juan   | 0     | 1     | 0           | 7,250       | 0           | 13,450      | 0           | 20,700      |
| San Miguel | 1     | 1     | 150         | 150         | 0           | 0           | 150         | 150         |
| Sedgwick   | 4     | 4     | 12,000      | 12,000      | 162,190     | 187,230     | 174,190     | 199,230     |
| Teller     | 1     | 7     | 1,020       | 37,090      | 9,170       | 128,480     | 10,190      | 165,570     |
| Washington | 4     | 4     | 4,490       | 5,960       | 62,080      | 49,480      | 66,570      | 55,440      |
| Weld       | 125   | 122   | 1,813,000   | 2,467,220   | 30,626,540  | 37,020,470  | 32,439,540  | 39,487,690  |
| Yuma       | 3     | 3     | 4,740       | 5,470       | 120,180     | 80,530      | 124,920     | 86,000      |
| Totals     | 3,047 | 3,276 | 154,757,400 | 167,627,370 | 547,799,850 | 586,337,910 | 702,557,250 | 753,985,280 |



**INDUSTRIAL  
REFINING/MILLING**

| County     | Number of Parcels |      | Value of Land |              | Value of Improvements |               | Total Value   |            |
|------------|-------------------|------|---------------|--------------|-----------------------|---------------|---------------|------------|
|            | 1990              | 1991 | 1990          | 1991         | 1990                  | 1991          | 1990          | 1991       |
| Adams      | 1                 | 1    | 98,090 \$     | 98,090 \$    | 432,700 \$            | 432,700 \$    | 530,790 \$    | 530,790    |
| Boulder    | 4                 | 3    | 459,770       | 382,310      | 1,542,190             | 1,568,410     | 2,001,960     | 1,950,720  |
| Chaffee    | 2                 | 2    | 13,510        | 13,510       | 121,450               | 106,850       | 134,960       | 120,360    |
| Costilla   | 0                 | 1    | 0             | 433,510      | 0                     | 0             | 0             | 433,510    |
| Crowley    | 1                 | 1    | 2,190         | 2,190        | 32,720                | 32,130        | 34,910        | 34,320     |
| Custer     | 2                 | 2    | 4,820         | 4,820        | 1,810                 | 1,810         | 6,630         | 6,630      |
| Eagle      | 1                 | 1    | 109,320       | 109,320      | 975,110               | 1,408,740     | 1,084,430     | 1,518,060  |
| Fremont    | 2                 | 3    | 141,330       | 141,330      | 1,842,800             | 1,382,100     | 1,984,130     | 1,523,430  |
| Garfield   | 1                 | 1    | 104,980       | 104,400      | 475,760               | 446,860       | 580,740       | 551,260    |
| Grand      | 3                 | 4    | 39,160        | 1,593,530    | 989,890               | 44,763,810    | 1,029,050     | 46,337,340 |
| Jackson    | 1                 | 1    | 5,300         | 5,300        | 379,660               | 379,660       | 384,960       | 384,960    |
| Lake       | 35                | 35   | 145,260       | 145,270      | 13,241,980            | 9,410,320     | 13,387,240    | 9,555,590  |
| La Plata   | 3                 | 3    | 53,630        | 56,100       | 101,470               | 119,760       | 155,100       | 175,860    |
| Logan      | 3                 | 1    | 9,960         | 3,920        | 183,430               | 121,360       | 193,390       | 125,280    |
| Mineral    | 2                 | 2    | 17,510        | 17,960       | 1,977,170             | 1,977,170     | 1,994,680     | 1,995,130  |
| Hoffat     | 1                 | 1    | 9,520         | 7,930        | 13,160                | 12,700        | 22,680        | 20,630     |
| Montrose   | 2                 | 2    | 12,840        | 12,840       | 269,870               | 269,810       | 282,710       | 282,650    |
| Morgan     | 2                 | 1    | 11,190        | 10,650       | 5,050                 | 7,540         | 16,240        | 18,190     |
| Ouray      | 3                 | 3    | 38,440        | 28,140       | 129,940               | 130,630       | 168,380       | 158,770    |
| Rio Grande | 4                 | 4    | 61,630        | 61,630       | 202,720               | 234,930       | 264,350       | 296,560    |
| San Juan   | 2                 | 3    | 9,890         | 9,360        | 903,730               | 903,730       | 913,620       | 913,090    |
| San Miguel | 3                 | 3    | 9,250         | 13,170       | 306,660               | 305,580       | 315,910       | 318,750    |
| Summit     | 3                 | 3    | 1,385,520     | 1,385,520    | 16,077,080            | 15,746,680    | 17,462,600    | 17,132,200 |
| Teller     | 1                 | 1    | 62,770        | 0            | 317,430               | 815,360       | 380,200       | 815,360    |
| Totals     | 82                | 82   | 2,805,880 \$  | 4,640,800 \$ | 40,523,780 \$         | 80,578,640 \$ | 43,329,660 \$ | 85,219,440 |

**INDUSTRIAL  
REFINING/PETROLEUM**

| County        | Number of Parcels |           | Value of Land    |                  | Value of Improvements |                  | Total Value       |                   |
|---------------|-------------------|-----------|------------------|------------------|-----------------------|------------------|-------------------|-------------------|
|               | 1990              | 1991      | 1990             | 1991             | 1990                  | 1991             | 1990              | 1991              |
| Adams         | 12                | 12        | 1,499,130        | 1,517,100        | 988,050               | 988,050          | 2,487,180         | 2,505,150         |
| Boulder       | 2                 | 2         | 38,340           | 38,340           | 0                     | 0                | 38,340            | 38,340            |
| Chaffee       | 3                 | 2         | 5,830            | 0                | 2,940                 | 1,380            | 8,770             | 1,380             |
| Costilla      | 12                | 12        | 830              | 830              | 6,640                 | 6,640            | 7,470             | 7,470             |
| Crowley       | 1                 | 1         | 1,030            | 1,030            | 26,250                | 19,670           | 27,280            | 20,700            |
| Dolores       | 1                 | 1         | 0                | 0                | 704,200               | 697,090          | 704,200           | 697,090           |
| Elbert        | 3                 | 3         | 0                | 0                | 625,790               | 447,440          | 625,790           | 447,440           |
| Fremont       | 1                 | 1         | 5,440            | 5,440            | 6,010                 | 5,120            | 11,450            | 10,560            |
| Garfield      | 9                 | 9         | 892,410          | 870,660          | 3,137,250             | 2,381,510        | 4,029,660         | 3,252,170         |
| Jackson       | 0                 | 1         | 0                | 14,240           | 183,210               | 183,220          | 183,210           | 197,460           |
| Kit Carson    | 1                 | 1         | 0                | 0                | 10,000                | 33,570           | 10,000            | 33,570            |
| La Plata      | 1                 | 2         | 18,050           | 30,090           | 0                     | 0                | 18,050            | 30,090            |
| Mesa          | 3                 | 2         | 53,460           | 25,050           | 251,460               | 484,760          | 304,920           | 509,810           |
| Montezuma     | 1                 | 1         | 24,360           | 24,360           | 94,700                | 94,700           | 119,060           | 119,060           |
| Morgan        | 2                 | 2         | 4,220            | 6,100            | 19,070                | 19,040           | 23,290            | 25,140            |
| Rio Blanco    | 7                 | 8         | 0                | 0                | 2,132,150             | 3,499,270        | 2,132,150         | 3,499,270         |
| Routt         | 3                 | 3         | 10,440           | 26,100           | 26,370                | 24,310           | 36,810            | 50,410            |
| <b>Totals</b> | <b>62</b>         | <b>63</b> | <b>2,553,540</b> | <b>2,559,340</b> | <b>8,214,090</b>      | <b>8,885,770</b> | <b>10,767,630</b> | <b>11,445,110</b> |

INDUSTRIAL PERSONAL  
FURNITURE, EQUIPMENT, ETC.

| County     | Number of Schedules |       | Total Value   |             |
|------------|---------------------|-------|---------------|-------------|
|            | 1990                | 1991  | 1990          | 1991        |
| Adams      | 54                  | 61    | 60,698,640 \$ | 63,755,330  |
| Alamosa    | 27                  | 29    | 173,390       | 145,880     |
| Arapahoe   | 394                 | 381   | 22,287,840    | 23,735,010  |
| Archuleta  | 66                  | 73    | 553,200       | 447,300     |
| Baca       | 3                   | 2     | 4,200         | 3,270       |
| Bent       | 3                   | 6     | 71,370        | 72,040      |
| Boulder    | 1,133               | 1,146 | 121,198,040   | 133,380,220 |
| Chaffee    | 16                  | 16    | 327,340       | 296,660     |
| Conejos    | 2                   | 2     | 71,670        | 145,710     |
| Costilla   | 1                   | 2     | 468,610       | 1,076,060   |
| Crowley    | 3                   | 5     | 140,670       | 145,990     |
| Custer     | 1                   | 2     | 3,870         | 1,350       |
| Delta      | 3                   | 2     | 160,870       | 91,340      |
| Denver     | 1,153               | 1,168 | 108,286,980   | 110,547,500 |
| Dolores    | 2                   | 2     | 7,210         | 5,410       |
| Douglas    | 355                 | 379   | 8,309,740     | 8,414,010   |
| Eagle      | 3                   | 4     | 115,320       | 6,512,770   |
| Elbert     | 13                  | 13    | 648,570       | 522,990     |
| El Paso    | 184                 | 179   | 104,164,600   | 114,587,450 |
| Fremont    | 79                  | 67    | 8,058,210     | 4,463,360   |
| Garfield   | 17                  | 15    | 1,358,000     | 1,309,930   |
| Gilpin     | 5                   | 5     | 2,340         | 2,390       |
| Grand      | 26                  | 3     | 3,800,550     | 7,679,370   |
| Gunnison   | 103                 | 110   | 256,810       | 295,590     |
| Hinsdale   | 1                   | 1     | 29,860        | 2,010       |
| Huerfano   | 5                   | 5     | 18,910        | 15,040      |
| Jackson    | 23                  | 23    | 1,096,510     | 1,030,420   |
| Jefferson  | 176                 | 166   | 149,124,700   | 160,359,530 |
| Kit Carson | 12                  | 5     | 118,190       | 107,600     |
| Lake       | 16                  | 15    | 8,758,160     | 7,949,710   |

|            |       |       |                |             |
|------------|-------|-------|----------------|-------------|
| Le Plata   | 82    | 97    | 1,564,570      | 1,887,060   |
| Larimer    | 275   | 273   | 114,706,160    | 131,053,070 |
| Las Animas | 14    | 14    | 98,830         | 117,500     |
| Lincoln    | 3     | 0     | 80,090         | 0           |
| Logan      | 115   | 115   | 1,112,560      | 1,325,650   |
| Mesa       | 95    | 95    | 2,364,100      | 11,620,610  |
| Mineral    | 5     | 10    | 26,730         | 28,560      |
| Moffat     | 15    | 14    | 229,260        | 254,160     |
| Montezuma  | 36    | 33    | 760,920        | 641,060     |
| Montrose   | 34    | 46    | 3,122,230      | 3,366,770   |
| Morgan     | 51    | 42    | 4,783,550      | 8,167,080   |
| Otero      | 29    | 29    | 884,700        | 752,460     |
| Ouray      | 19    | 25    | 24,240         | 27,200      |
| Park       | 41    | 33    | 171,970        | 109,530     |
| Phillips   | 21    | 27    | 70,670         | 65,080      |
| Pitkin     | 0     | 4     | 0              | 53,160      |
| Prowers    | 11    | 10    | 587,680        | 557,840     |
| Pueblo     | 350   | 132   | 38,953,500     | 37,650,790  |
| Rio Blanco | 89    | 89    | 314,690        | 389,180     |
| Rio Grande | 16    | 16    | 156,510        | 425,670     |
| Routt      | 9     | 8     | 132,180        | 80,100      |
| Saguache   | 1     | 1     | 3,610          | 3,580       |
| San Juan   | 5     | 7     | 1,029,520      | 879,830     |
| San Miguel | 0     | 2     | 0              | 12,860      |
| Sedgwick   | 11    | 0     | 79,030         | 80,450      |
| Summit     | 2     | 2     | 554,350        | 409,300     |
| Teller     | 53    | 63    | 279,580        | 265,230     |
| Washington | 5     | 5     | 40,000         | 38,050      |
| Weld       | 131   | 131   | 66,059,810     | 68,684,060  |
| Yuma       | 3     | 4     | 109,650        | 104,790     |
| Totals     | 5,400 | 5,214 | 838,615,060 \$ | 916,151,920 |

AGRICULTURAL  
IRRIGATED LAND

| County     | Number of Acres |           | Value of Land |              | Average per Acre |        |
|------------|-----------------|-----------|---------------|--------------|------------------|--------|
|            | 1990            | 1991      | 1990          | 1991         | 1990             | 1991   |
| Adams      | 45,399          | 42,476 \$ | 3,100,080 \$  | 3,768,830 \$ | 68.29 \$         | 88.73  |
| Alamosa    | 68,077          | 68,734    | 4,054,310     | 4,227,080    | 59.55            | 61.50  |
| Arapahoe   | 1,382           | 1,374     | 108,490       | 84,930       | 78.50            | 61.81  |
| Archuleta  | 2,239           | 2,192     | 139,000       | 152,740      | 62.08            | 69.68  |
| Baca       | 64,192          | 64,923    | 1,677,040     | 1,693,210    | 26.13            | 26.08  |
| Bent       | 63,790          | 62,444    | 5,612,070     | 6,113,880    | 87.98            | 97.91  |
| Boulder    | 42,911          | 42,342    | 4,364,980     | 4,726,730    | 101.72           | 111.63 |
| Chaffee    | 10,086          | 104,920   | 489,620       | 652,090      | 48.54            | 6.22   |
| Cheyenne   | 25,141          | 24,420    | 898,720       | 849,330      | 35.75            | 34.78  |
| Conejos    | 75,617          | 75,602    | 4,284,530     | 4,541,120    | 56.66            | 60.07  |
| Costilla   | 39,112          | 38,959    | 2,055,100     | 2,331,980    | 52.54            | 59.86  |
| Crowley    | 25,832          | 29,402    | 1,125,090     | 1,455,230    | 43.55            | 49.49  |
| Custer     | 930             | 870       | 67,390        | 105,400      | 72.46            | 121.15 |
| Delta      | 46,230          | 46,262    | 3,808,500     | 4,039,320    | 82.38            | 87.31  |
| Douglas    | 3,958           | 3,953     | 318,610       | 376,380      | 80.50            | 95.21  |
| Eagle      | 7,396           | 7,350     | 606,250       | 644,440      | 81.97            | 87.68  |
| Elbert     | 4,834           | 4,734     | 263,410       | 273,230      | 54.49            | 57.72  |
| El Paso    | 9,871           | 8,573     | 611,630       | 848,450      | 61.96            | 98.97  |
| Fremont    | 4,741           | 4,859     | 517,230       | 610,750      | 109.10           | 125.69 |
| Garfield   | 39,997          | 40,547    | 2,905,720     | 3,582,470    | 72.65            | 88.35  |
| Huerfano   | 16,469          | 14,701    | 834,440       | 893,820      | 50.67            | 60.80  |
| Jefferson  | 5               | 5         | 230           | 230          | 46.00            | 46.00  |
| Kiowa      | 5,451           | 5,371     | 231,960       | 228,620      | 42.55            | 42.57  |
| Kit Carson | 151,363         | 163,586   | 7,877,570     | 8,972,940    | 52.04            | 54.85  |
| La Plata   | 34,333          | 34,331    | 2,016,250     | 2,489,420    | 58.73            | 72.51  |
| Larimer    | 75,974          | 74,340    | 8,714,280     | 8,781,950    | 114.70           | 118.13 |
| Las Animas | 18,590          | 1,192,315 | 930,550       | 1,316,200    | 50.06            | 1.10   |
| Lincoln    | 4,796           | 4,743     | 212,810       | 187,890      | 44.37            | 39.61  |
| Logan      | 111,125         | 110,873   | 8,443,130     | 8,068,900    | 75.98            | 72.78  |
| Mesa       | 80,003          | 81,723    | 7,384,160     | 7,978,910    | 92.30            | 97.63  |
| Moffat     | 18,911          | 18,891    | 902,040       | 948,400      | 47.70            | 50.20  |
| Montezuma  | 27,493          | 27,588    | 1,770,960     | 2,086,620    | 64.41            | 75.64  |
| Montrose   | 68,494          | 68,423    | 5,540,470     | 6,058,950    | 80.89            | 88.55  |
| Morgan     | 146,950         | 146,850   | 11,931,390    | 11,696,750   | 81.19            | 79.65  |
| Otero      | 75,764          | 73,331    | 6,886,590     | 8,148,530    | 90.90            | 111.12 |

|            |           |              |                |                |          |        |
|------------|-----------|--------------|----------------|----------------|----------|--------|
| Ourray     | 975       | 967          | 67,680         | 66,750         | 69.42    | 69.03  |
| Phillips   | 66,597    | 66,427       | 5,116,630      | 4,954,090      | 76.83    | 74.58  |
| Pitkin     | 7,828     | 7,828        | 757,690        | 629,690        | 96.79    | 80.44  |
| Prowers    | 134,847   | 134,157      | 11,933,050     | 12,271,050     | 88.49    | 91.47  |
| Pueblo     | 30,481    | 30,480       | 2,068,970      | 2,641,820      | 67.88    | 86.67  |
| Rio Blanco | 4,533     | 4,444        | 313,080        | 319,010        | 69.07    | 71.78  |
| Rio Grande | 87,658    | 87,784       | 6,450,160      | 6,548,120      | 73.58    | 74.59  |
| Routt      | 43,247    | 0            | 2,431,110      | 0              | 56.21    | 0.00   |
| Saguache   | 78,421    | 75,606       | 4,148,120      | 3,985,810      | 52.90    | 52.72  |
| San Miguel | 3,358     | 5,898        | 98,140         | 288,520        | 29.23    | 48.92  |
| Sedgwick   | 44,682    | 44,942       | 2,598,870      | 3,058,100      | 58.16    | 68.05  |
| Summit     | 1,558     | 1,077        | 116,720        | 66,210         | 74.92    | 61.48  |
| Washington | 46,750    | 46,410       | 2,282,570      | 2,572,890      | 48.83    | 55.44  |
| Weld       | 403,264   | 403,608      | 37,135,930     | 41,288,560     | 92.09    | 102.30 |
| Yuma       | 256,097   | 255,073      | 14,045,530     | 16,006,550     | 54.84    | 62.75  |
| Totals     | 2,627,752 | 3,856,708 \$ | 190,248,850 \$ | 203,632,890 \$ | 72.40 \$ | 52.80  |

AGRICULTURAL  
DRY FARM LAND

| County     | Number of Acres |         | Value of Land |            | Average per Acre |       |
|------------|-----------------|---------|---------------|------------|------------------|-------|
|            | 1990            | 1991    | 1990          | 1991       | 1990             | 1991  |
| Adams      | 434,138         | 433,613 | 9,824,010     | 11,283,060 | 22.63            | 26.02 |
| Arapahoe   | 182,026         | 181,269 | 3,274,730     | 3,646,430  | 17.99            | 20.12 |
| Archuleta  | 3,777           | 3,777   | 58,140        | 63,660     | 15.39            | 16.86 |
| Baca       | 759,358         | 756,616 | 8,448,750     | 8,419,310  | 11.13            | 11.13 |
| Bent       | 52,900          | 53,948  | 530,230       | 560,130    | 10.02            | 10.38 |
| Boulder    | 14,215          | 14,046  | 331,740       | 340,160    | 23.34            | 24.22 |
| Cheyenne   | 562,287         | 561,928 | 9,131,030     | 10,675,910 | 16.24            | 19.00 |
| Crowley    | 36,593          | 36,463  | 310,340       | 323,650    | 8.48             | 8.88  |
| Custer     | 1,003           | 1,002   | 13,720        | 19,250     | 13.68            | 19.21 |
| Denver     | 1,445           | 547     | 10,210        | 10,440     | 7.07             | 19.09 |
| Dolores    | 79,432          | 79,595  | 1,688,840     | 1,612,610  | 21.26            | 20.26 |
| Douglas    | 18,792          | 19,454  | 351,350       | 375,280    | 18.70            | 19.29 |
| Elbert     | 215,504         | 213,433 | 3,985,790     | 4,300,900  | 18.50            | 20.15 |
| El Paso    | 49,557          | 46,798  | 501,360       | 523,590    | 10.12            | 11.19 |
| Fremont    | 367             | 367     | 6,480         | 6,960      | 17.66            | 18.96 |
| Garfield   | 6,043           | 5,761   | 130,070       | 104,820    | 21.52            | 18.19 |
| Huerfano   | 5,326           | 5,651   | 93,010        | 94,920     | 17.46            | 16.80 |
| Jefferson  | 1,680           | 1,840   | 41,940        | 44,320     | 24.96            | 24.09 |
| Kiowa      | 614,018         | 613,424 | 8,996,950     | 8,996,920  | 14.65            | 14.67 |
| Kit Carson | 705,284         | 698,665 | 15,749,550    | 17,032,870 | 22.33            | 24.38 |
| La Plata   | 32,729          | 32,737  | 665,420       | 650,750    | 20.33            | 19.88 |
| Larimer    | 37,390          | 36,620  | 907,350       | 734,420    | 24.27            | 20.06 |
| Las Animas | 31,442          | 31,047  | 348,110       | 359,230    | 11.07            | 11.57 |
| Lincoln    | 493,926         | 499,700 | 9,451,190     | 10,249,790 | 19.13            | 20.51 |
| Logan      | 424,077         | 429,422 | 10,064,520    | 11,160,280 | 23.73            | 25.99 |
| Moffat     | 74,577          | 74,378  | 1,646,710     | 1,555,890  | 22.08            | 20.92 |
| Montezuma  | 74,228          | 74,147  | 1,722,520     | 1,651,120  | 23.21            | 22.27 |
| Montrose   | 1,120           | 1,120   | 17,840        | 18,490     | 15.93            | 16.51 |
| Morgan     | 159,276         | 159,329 | 4,343,610     | 3,939,910  | 27.27            | 24.73 |
| Ouray      | 1,056           | 1,336   | 15,070        | 18,210     | 14.27            | 13.63 |

|            |           |              |                |                |          |       |
|------------|-----------|--------------|----------------|----------------|----------|-------|
| Phillips   | 291,197   | 291,524      | 9,593,400      | 9,589,510      | 32.94    | 32.89 |
| Prowers    | 380,069   | 381,206      | 5,547,250      | 6,078,770      | 14.60    | 15.95 |
| Pueblo     | 59,685    | 59,690       | 311,870        | 359,720        | 5.23     | 6.03  |
| Rio Blanco | 15,510    | 14,976       | 286,440        | 330,790        | 18.47    | 22.09 |
| Routt      | 75,374    | 74,084       | 1,732,760      | 1,677,390      | 22.99    | 22.64 |
| San Miguel | 11,315    | 11,302       | 251,880        | 261,830        | 22.26    | 23.17 |
| Sedgwick   | 162,278   | 162,127      | 5,286,180      | 5,254,550      | 32.57    | 32.41 |
| Washington | 850,104   | 856,718      | 23,890,920     | 24,141,990     | 28.10    | 28.18 |
| Weld       | 572,183   | 573,005      | 11,710,950     | 12,112,750     | 20.47    | 21.14 |
| Yuma       | 370,855   | 372,842      | 8,502,890      | 10,146,870     | 22.93    | 27.21 |
| Totals     | 7,862,136 | 7,865,507 \$ | 159,775,120 \$ | 168,727,470 \$ | 20.32 \$ | 21.45 |



AGRICULTURAL  
MEADOW HAY LAND

| County     | Number of Acres |         | Value of Land |           | Average per Acre |          |
|------------|-----------------|---------|---------------|-----------|------------------|----------|
|            | 1990            | 1991    | 1990          | 1991      | 1990             | 1991     |
| Adams      | 1,388           | 1,503   | \$ 46,820     | \$ 47,810 | \$ 33.73         | \$ 31.81 |
| Alamosa    | 39,276          | 39,782  | 1,168,270     | 1,233,710 | 29.75            | 31.01    |
| Arapahoe   | 0               | 75      | 0             | 1,670     | 0.00             | 22.27    |
| Archuleta  | 12,516          | 12,576  | 553,710       | 572,650   | 44.24            | 45.54    |
| Boulder    | 16,343          | 16,811  | 656,940       | 673,250   | 40.20            | 40.05    |
| Chaffee    | 3,454           | 3,952   | 74,560        | 137,290   | 21.59            | 34.74    |
| Conejos    | 24,163          | 23,709  | 1,004,990     | 1,042,370 | 41.59            | 43.97    |
| Costilla   | 54,112          | 5,412   | 343,480       | 352,410   | 6.35             | 65.12    |
| Custer     | 10,193          | 10,173  | 632,440       | 651,520   | 62.05            | 64.04    |
| Delta      | 10,634          | 10,537  | 647,770       | 664,970   | 60.91            | 63.11    |
| Douglas    | 2,096           | 2,255   | 65,190        | 65,410    | 31.10            | 29.01    |
| Eagle      | 13,077          | 13,343  | 394,340       | 421,730   | 30.16            | 31.61    |
| El Paso    | 865             | 964     | 25,070        | 30,320    | 28.98            | 31.45    |
| Fremont    | 8,847           | 9,645   | 393,920       | 700,670   | 44.53            | 72.65    |
| Garfield   | 11,115          | 11,760  | 134,720       | 156,370   | 12.12            | 13.30    |
| Grand      | 31,694          | 31,463  | 1,449,430     | 1,659,230 | 45.73            | 52.74    |
| Gunnison   | 47,556          | 47,419  | 2,199,390     | 2,353,170 | 46.25            | 49.63    |
| Hinsdale   | 5,283           | 5,363   | 110,130       | 111,060   | 20.85            | 20.71    |
| Huerfano   | 8,260           | 863     | 33,600        | 36,850    | 129.23           | 42.70    |
| Jackson    | 117,625         | 118,595 | 4,391,290     | 4,565,250 | 37.33            | 38.49    |
| Jefferson  | 10,760          | 8,730   | 507,440       | 1,225,140 | 47.16            | 140.34   |
| Lake       | 1,222           | 5,052   | 32,650        | 87,130    | 26.72            | 17.25    |
| La Plata   | 21,134          | 20,946  | 676,910       | 699,010   | 32.03            | 33.37    |
| Larimer    | 27,136          | 26,669  | 857,740       | 923,150   | 31.61            | 34.62    |
| Las Animas | 4,735           | 4,438   | 185,840       | 215,650   | 39.25            | 48.59    |
| Mesa       | 15,753          | 15,866  | 498,260       | 521,140   | 31.63            | 32.80    |
| Mineral    | 1,787           | 1,787   | 64,770        | 66,970    | 36.25            | 37.48    |
| Montezuma  | 16,189          | 16,397  | 430,440       | 450,880   | 26.59            | 27.50    |
| Montrose   | 29,269          | 29,286  | 1,009,440     | 1,043,690 | 34.49            | 35.64    |
| Ouray      | 13,012          | 12,817  | 686,330       | 693,590   | 52.75            | 54.11    |

|            |         |            |               |               |          |       |
|------------|---------|------------|---------------|---------------|----------|-------|
| Park       | 10,866  | 17,099     | 245,700       | 239,950       | 22.61    | 14.03 |
| Pitkin     | 4,357   | 4,357      | 147,490       | 89,780        | 33.85    | 20.61 |
| Rio Blanco | 32,533  | 31,462     | 1,372,650     | 1,401,650     | 42.19    | 44.55 |
| Rio Grande | 43,528  | 43,255     | 1,525,130     | 1,573,560     | 35.04    | 36.38 |
| Routt      | 11,425  | 53,380     | 135,990       | 2,609,760     | 11.90    | 48.89 |
| Seguache   | 43,101  | 42,037     | 1,606,750     | 1,649,900     | 37.28    | 39.25 |
| San Miguel | 9,763   | 7,313      | 353,370       | 369,380       | 36.19    | 50.51 |
| Summit     | 4,215   | 4,164      | 144,020       | 161,480       | 34.17    | 38.78 |
| Teller     | 628     | 582        | 29,580        | 30,600        | 47.10    | 52.58 |
| Weld       | 1,974   | 2,165      | 30,140        | 33,000        | 15.27    | 15.24 |
| Totals     | 713,884 | 714,022 \$ | 24,866,700 \$ | 29,563,120 \$ | 34.83 \$ | 41.40 |

AGRICULTURAL  
GRAZING LAND

| County      | Number of Acres |           | Value of Land |           | Average per Acre |      |
|-------------|-----------------|-----------|---------------|-----------|------------------|------|
|             | 1990            | 1991      | 1990          | 1991      | 1990             | 1991 |
| Adams       | 140,292         | 158,505   | 929,440       | 902,910   | 6.63             | 5.70 |
| Alamosa     | 64,184          | 94,825    | 346,300       | 556,310   | 5.40             | 5.87 |
| Apache      | 168,972         | 168,846   | 826,730       | 1,339,970 | 4.89             | 7.94 |
| Archuleta   | 235,056         | 234,764   | 1,323,130     | 1,354,300 | 5.63             | 5.77 |
| Baca        | 558,274         | 560,362   | 2,122,340     | 2,131,960 | 3.80             | 3.80 |
| Bent        | 669,430         | 669,837   | 2,427,170     | 2,466,800 | 3.63             | 3.68 |
| Boulder     | 44,670          | 44,984    | 257,240       | 210,180   | 5.76             | 4.67 |
| Chaffee     | 25,369          | 50,339    | 100,720       | 202,030   | 3.97             | 4.01 |
| Cheyenne    | 498,720         | 499,348   | 2,071,190     | 2,108,200 | 4.15             | 4.22 |
| Clear Creek | 7,980           | 7,980     | 67,970        | 40,630    | 8.52             | 5.09 |
| Conejos     | 165,199         | 162,450   | 790,250       | 844,250   | 4.78             | 5.20 |
| Costilla    | 213,985         | 211,147   | 731,170       | 707,400   | 3.42             | 3.35 |
| Crowley     | 377,146         | 362,341   | 1,122,300     | 1,102,880 | 2.98             | 3.04 |
| Custer      | 176,413         | 176,395   | 927,880       | 938,920   | 5.26             | 5.32 |
| Delta       | 231,647         | 229,679   | 725,470       | 723,250   | 3.13             | 3.15 |
| Dolores     | 124,857         | 124,309   | 542,900       | 549,770   | 4.35             | 4.42 |
| Douglas     | 232,081         | 239,090   | 1,571,290     | 1,618,560 | 6.77             | 6.77 |
| Eagle       | 137,815         | 137,501   | 638,460       | 650,770   | 4.63             | 4.73 |
| Elbert      | 846,227         | 846,222   | 4,043,380     | 4,049,990 | 4.78             | 4.79 |
| El Paso     | 674,819         | 662,153   | 3,765,170     | 3,676,840 | 5.58             | 5.55 |
| Fremont     | 313,706         | 319,785   | 998,200       | 1,032,840 | 3.18             | 3.23 |
| Garfield    | 327,336         | 329,070   | 1,373,670     | 1,475,880 | 4.20             | 4.49 |
| Gilpin      | 15,925          | 19,396    | 100,330       | 98,770    | 6.30             | 5.09 |
| Grand       | 211,644         | 214,371   | 728,580       | 832,660   | 3.44             | 3.88 |
| Gunnison    | 297,523         | 295,173   | 1,281,580     | 1,293,210 | 4.31             | 4.38 |
| Hinsdale    | 10,748          | 9,863     | 55,400        | 50,970    | 5.15             | 5.17 |
| Huerfano    | 760,815         | 680,211   | 1,948,380     | 1,978,970 | 2.56             | 2.91 |
| Jackson     | 210,069         | 215,803   | 691,130       | 723,340   | 3.29             | 3.35 |
| Jefferson   | 87,502          | 88,950    | 1,080,010     | 607,140   | 12.34            | 6.83 |
| Kiowa       | 442,176         | 442,883   | 1,571,970     | 1,574,480 | 3.56             | 3.56 |
| Kit Carson  | 449,218         | 440,079   | 2,270,240     | 2,248,510 | 5.05             | 5.11 |
| Lake        | 3,829           | 10,180    | 47,780        | 29,180    | 12.48            | 2.87 |
| La Plata    | 226,132         | 225,085   | 1,227,610     | 1,295,380 | 5.43             | 5.76 |
| Larimer     | 376,175         | 356,970   | 1,982,900     | 1,491,930 | 5.27             | 4.18 |
| Las Animas  | 1,920,282       | 1,906,457 | 7,394,570     | 7,257,310 | 3.85             | 3.81 |

|            |            |            |            |            |      |      |
|------------|------------|------------|------------|------------|------|------|
| Lincoln    | 1,007,197  | 1,002,424  | 3,541,400  | 3,575,820  | 3.52 | 3.57 |
| Logan      | 514,670    | 516,068    | 2,386,850  | 2,424,800  | 4.64 | 4.70 |
| Mesa       | 406,173    | 417,711    | 1,699,340  | 1,781,680  | 4.18 | 4.27 |
| Mineral    | 24,820     | 24,833     | 180,400    | 182,760    | 7.27 | 7.36 |
| Noffat     | 981,622    | 980,436    | 2,945,340  | 2,958,440  | 3.00 | 3.02 |
| Montezuma  | 212,169    | 212,190    | 793,480    | 806,320    | 3.74 | 3.80 |
| Montrose   | 273,828    | 273,131    | 1,286,300  | 1,305,820  | 4.70 | 4.78 |
| Morgan     | 413,489    | 412,269    | 2,161,370  | 2,210,920  | 5.23 | 5.36 |
| Otero      | 492,582    | 641,164    | 1,339,440  | 1,411,550  | 2.72 | 2.20 |
| Ouray      | 116,592    | 117,274    | 520,680    | 532,020    | 4.47 | 4.54 |
| Park       | 190,120    | 197,730    | 1,105,460  | 1,167,280  | 5.81 | 5.90 |
| Phillips   | 53,176     | 52,803     | 273,010    | 271,600    | 5.13 | 5.14 |
| Pitkin     | 39,514     | 39,514     | 246,370    | 156,090    | 6.24 | 3.95 |
| Prowers    | 458,057    | 458,000    | 1,703,860  | 1,729,650  | 3.72 | 3.78 |
| Pueblo     | 954,300    | 954,300    | 2,720,360  | 2,818,540  | 2.85 | 2.95 |
| Rio Blanco | 411,212    | 407,410    | 1,570,360  | 1,574,730  | 3.82 | 3.87 |
| Rio Grande | 38,582     | 38,586     | 305,640    | 312,360    | 7.92 | 8.10 |
| Routt      | 585,815    | 580,788    | 2,815,320  | 2,816,930  | 4.81 | 4.85 |
| Saguache   | 215,000    | 217,214    | 859,960    | 875,170    | 4.00 | 4.03 |
| San Miguel | 228,950    | 231,305    | 1,313,630  | 1,429,490  | 5.74 | 6.18 |
| Sedgwick   | 94,443     | 94,340     | 508,550    | 515,690    | 5.38 | 5.47 |
| Summit     | 23,081     | 16,370     | 98,250     | 60,040     | 4.26 | 3.27 |
| Teller     | 65,779     | 66,036     | 406,180    | 441,460    | 6.17 | 6.69 |
| Washington | 595,793    | 589,502    | 3,755,950  | 3,809,830  | 6.30 | 6.46 |
| Weid       | 1,048,239  | 1,034,291  | 3,998,450  | 4,004,660  | 3.81 | 3.87 |
| Yuma       | 839,033    | 845,256    | 4,702,780  | 4,781,940  | 5.61 | 5.66 |
| Totals     | 21,530,452 | 21,618,298 | 91,321,580 | 92,122,080 | 4.24 | 4.26 |

## AGRICULTURAL ORCHARD LAND

| County   | Number of Acres |       | Value of Land |           | Average per Acre |        |
|----------|-----------------|-------|---------------|-----------|------------------|--------|
|          | 1990            | 1991  | 1990          | 1991      | 1990             | 1991   |
| Delta    | 4,296           | 3,846 | 631,920       | 619,170   | 147.09           | 160.99 |
| Fremont  | 426             | 409   | 83,360        | 140,390   | 195.68           | 343.25 |
| Garfield | 10              | 10    | 2,360         | 2,360     | 236.00           | 236.00 |
| Lake     | 10,131          | 0     | 28,360        | 0         | 2.80             | 0.00   |
| La Plata | 21              | 15    | 1,990         | 1,700     | 94.76            | 113.33 |
| Mesa     | 3,079           | 3,055 | 470,210       | 508,650   | 152.72           | 166.50 |
| Montrose | 388             | 391   | 55,760        | 58,090    | 143.71           | 148.57 |
| Totals   | 18,351          | 7,726 | 1,273,980     | 1,330,360 | 69.42            | 172.19 |

AGRICULTURAL  
FARM/RANCH WASTE LAND

| County     | Number of Acres |           | Value of Land |           | Average per Acre |        |
|------------|-----------------|-----------|---------------|-----------|------------------|--------|
|            | 1990            | 1991      | 1990          | 1991      | 1990             | 1991   |
| Adams      | 16,852          | 16,794 \$ | 99,710 \$     | 64,350 \$ | 5.92 \$          | 3.83   |
| Alamosa    | 62,429          | 28,675    | 112,500       | 53,940    | 1.80             | 1.88   |
| Arapahoe   | 6,108           | 6,222     | 267,660       | 323,490   | 43.82            | 51.99  |
| Archuleta  | 2,334           | 2,334     | 4,180         | 4,180     | 1.79             | 1.79   |
| Baca       | 1,957           | 1,957     | 16,640        | 16,840    | 8.50             | 8.61   |
| Bent       | 13,700          | 13,835    | 16,810        | 24,980    | 1.23             | 1.81   |
| Boulder    | 337             | 408       | 3,840         | 770       | 11.39            | 1.89   |
| Chaffee    | 31,208          | 4,815     | 56,420        | 9,690     | 1.81             | 2.01   |
| Conejos    | 1,692           | 0         | 440           | 0         | 0.26             | 0.00   |
| Costilla   | 247,629         | 252,781   | 455,460       | 504,990   | 1.84             | 2.00   |
| Crowley    | 480             | 540       | 870           | 980       | 1.81             | 1.81   |
| Custer     | 6,288           | 5,921     | 11,410        | 11,230    | 1.81             | 1.90   |
| Dolores    | 44,994          | 44,683    | 86,840        | 89,680    | 1.93             | 2.01   |
| Douglas    | 842             | 1,469     | 1,430         | 2,550     | 1.70             | 1.74   |
| El Paso    | 6,076           | 5,772     | 10,340        | 10,350    | 1.70             | 1.79   |
| Fremont    | 866             | 873       | 1,600         | 1,580     | 1.85             | 1.81   |
| Garfield   | 226,274         | 216,162   | 407,750       | 390,520   | 1.80             | 1.81   |
| Gunnison   | 4,420           | 4,340     | 8,020         | 7,870     | 1.81             | 1.81   |
| Hinsdale   | 29              | 26        | 4,350         | 4,330     | 150.00           | 166.54 |
| Huerfano   | 4,676           | 16,801    | 55,070        | 73,610    | 11.78            | 4.38   |
| Jackson    | 4,183           | 0         | 7,530         | 0         | 1.80             | 0.00   |
| Kiowa      | 3,204           | 3,204     | 6,420         | 6,420     | 2.00             | 2.00   |
| Kit Carson | 5,419           | 6,719     | 21,820        | 21,350    | 4.03             | 3.18   |
| Lake       | 2,560           | 2,553     | 4,690         | 4,740     | 1.83             | 1.86   |
| Larimer    | 36,776          | 36,494    | 78,480        | 63,350    | 2.13             | 1.74   |
| Las Animas | 526,007         | 502,664   | 944,410       | 909,840   | 1.80             | 1.81   |
| Logan      | 17,833          | 17,780    | 25,150        | 25,340    | 1.41             | 1.43   |
| Mesa       | 4,565           | 2,727     | 9,090         | 5,940     | 1.99             | 2.18   |
| Moffat     | 2,527           | 2,527     | 5,470         | 5,470     | 2.16             | 2.16   |
| Montrose   | 25,391          | 25,384    | 44,200        | 44,190    | 1.74             | 1.74   |

|            |           |              |              |              |         |         |
|------------|-----------|--------------|--------------|--------------|---------|---------|
| Morgan     | 17,656    | 17,652       | 41,140       | 41,210       | 2.33    | 2.33    |
| Otero      | 45,972    | 71,182       | 44,760       | 49,800       | 0.97    | 0.70    |
| Ouray      | 2,425     | 2,528        | 4,370        | 4,560        | 1.80    | 1.80    |
| Park       | 117,495   | 119,005      | 240,220      | 210,650      | 2.04    | 1.77    |
| Phillips   | 2,012     | 1,989        | 3,900        | 3,850        | 1.94    | 1.94    |
| Pitkin     | 0         | 350          | 0            | 930          | 0.00    | 2.66    |
| Prowers    | 16,540    | 16,521       | 9,990        | 10,240       | 0.60    | 0.62    |
| Pueblo     | 23        | 20           | 31,000       | 30,440       | 1347.83 | 1522.00 |
| Rio Blanco | 3,744     | 3,642        | 7,010        | 6,670        | 1.87    | 1.83    |
| Rio Grande | 31,361    | 31,224       | 57,850       | 56,810       | 1.84    | 1.82    |
| Saguache   | 169,199   | 171,783      | 297,470      | 311,340      | 1.76    | 1.81    |
| San Miguel | 8,512     | 8,961        | 14,820       | 15,840       | 1.74    | 1.77    |
| Sedgwick   | 7,519     | 7,533        | 14,020       | 13,630       | 1.86    | 1.81    |
| Summit     | 0         | 5,811        | 0            | 12,970       | 0.00    | 2.23    |
| Washington | 116       | 116          | 230          | 230          | 1.98    | 1.98    |
| Weld       | 17,402    | 16,458       | 35,670       | 34,900       | 2.05    | 2.12    |
| Totals     | 1,747,632 | 1,699,235 \$ | 3,571,050 \$ | 3,486,640 \$ | 2.04 \$ | 2.05    |

### AGRICULTURAL TIMBER LAND

| County  | Number of Acres |          | Value of Land |           | Average per Acre |       |
|---------|-----------------|----------|---------------|-----------|------------------|-------|
|         | 1990            | 1991     | 1990          | 1991      | 1990             | 1991  |
| Chaffee | 0               | .123 \$  | 0 \$          | 1,310 \$  | 0.00 \$          | 10.65 |
| Douglas | 0               | 1,446    | 0             | 9,650     | 0.00             | 6.67  |
| Larimer | 0               | 961      | 0             | 210       | 0.00             | 0.22  |
| Teller  | 0               | 320      | 0             | 4,100     | 0.00             | 12.81 |
| Totals  | 0               | 2,850 \$ | 0 \$          | 15,270 \$ | 0.00 \$          | 5.36  |

AGRICULTURAL  
FARM/RANCH MOBILE HOMES

| County     | Number of Residences |       | Value of Improvements |              | County     | Number of Residences |      | Value of Improvements |          |
|------------|----------------------|-------|-----------------------|--------------|------------|----------------------|------|-----------------------|----------|
|            | 1990                 | 1991  | 1990                  | 1991         |            | 1990                 | 1991 | 1990                  | 1991     |
| Adams      | 767                  | 747   | 5,868,760             | \$ 5,512,240 | Adams      | 0                    | 1    | 0                     | \$ 5,250 |
| Alamosa    | 535                  | 499   | 2,201,080             | 2,060,710    | Alamosa    | 182                  | 183  | 331,760               | 330,150  |
| Arapahoe   | 254                  | 289   | 2,616,460             | 2,207,790    | Arapahoe   | 5                    | 79   | 111,210               | 58,240   |
| Archuleta  | 371                  | 387   | 2,719,400             | 2,621,920    | Archuleta  | 27                   | 22   | 33,110                | 25,470   |
| Baca       | 676                  | 668   | 1,910,620             | 1,824,050    | Baca       | 0                    | 185  | 373,310               | 352,860  |
| Bent       | 442                  | 446   | 1,430,930             | 1,127,040    | Bent       | 63                   | 70   | 92,000                | 93,790   |
| Boulder    | 1,064                | 1,098 | 10,906,830            | 10,556,780   | Boulder    | 26                   | 25   | 39,950                | 33,560   |
| Chaffee    | 218                  | 236   | 1,512,600             | 1,558,300    | Chaffee    | 10                   | 11   | 50,640                | 52,610   |
| Cheyenne   | 254                  | 240   | 1,124,370             | 989,330      | Cheyenne   | 92                   | 91   | 162,050               | 158,970  |
| Conejos    | 679                  | 989   | 2,209,680             | 1,984,890    | Conejos    | 97                   | 21   | 41,450                | 39,630   |
| Costilla   | 288                  | 288   | 1,021,360             | 1,051,950    | Crowley    | 54                   | 58   | 100,060               | 118,850  |
| Crowley    | 334                  | 360   | 1,101,770             | 1,181,060    | Custer     | 18                   | 13   | 17,040                | 14,830   |
| Custer     | 232                  | 242   | 1,206,290             | 1,129,160    | Delta      | 492                  | 483  | 555,270               | 624,920  |
| Delta      | 1,793                | 1,680 | 7,387,490             | 7,299,450    | Dolores    | 52                   | 51   | 58,530                | 57,480   |
| Dolores    | 217                  | 217   | 647,740               | 626,400      | Douglas    | 29                   | 30   | 44,080                | 47,040   |
| Douglas    | 658                  | 701   | 5,681,130             | 5,917,110    | Eagle      | 16                   | 16   | 15,990                | 11,300   |
| Eagle      | 154                  | 164   | 1,688,810             | 2,179,080    | Elbert     | 195                  | 216  | 330,400               | 442,610  |
| Elbert     | 971                  | 920   | 7,953,720             | 6,700,860    | El Paso    | 56                   | 56   | 40,370                | 29,170   |
| El Paso    | 877                  | 861   | 6,272,630             | 5,381,940    | Fremont    | 95                   | 92   | 132,880               | 97,920   |
| Fremont    | 699                  | 772   | 3,471,830             | 3,579,950    | Garfield   | 96                   | 0    | 137,610               | 172,100  |
| Garfield   | 513                  | 510   | 4,214,640             | 5,045,510    | Grand      | 29                   | 27   | 9,670                 | 8,690    |
| Gilpin     | 5                    | 5     | 32,780                | 30,960       | Gunnison   | 55                   | 54   | 34,950                | 40,080   |
| Grand      | 199                  | 197   | 2,080,330             | 1,974,760    | Hinsdale   | 7                    | 3    | 7,290                 | 6,500    |
| Gunnison   | 358                  | 356   | 2,193,950             | 2,174,960    | Huerfano   | 50                   | 50   | 114,390               | 111,510  |
| Hinsdale   | 39                   | 39    | 234,150               | 322,350      | Jackson    | 31                   | 30   | 56,720                | 53,710   |
| Huerfano   | 303                  | 303   | 1,574,380             | 1,570,000    | Kiowa      | 70                   | 69   | 127,960               | 128,960  |
| Jackson    | 139                  | 150   | 1,051,180             | 1,058,050    | Kit Carson | 205                  | 206  | 307,300               | 303,600  |
| Jefferson  | 525                  | 515   | 7,517,240             | 6,743,490    | Lake       | 3                    | 4    | 8,640                 | 9,100    |
| Kiowa      | 421                  | 421   | 725,970               | 713,950      | La Plata   | 299                  | 298  | 576,570               | 467,340  |
| Kit Carson | 708                  | 708   | 2,966,000             | 2,935,230    | Larimer    | 314                  | 299  | 546,280               | 466,040  |
| Lake       | 28                   | 26    | 150,540               | 111,720      | Las Animas | 57                   | 56   | 106,620               | 90,260   |
| La Plata   | 630                  | 657   | 5,138,760             | 5,225,920    | Lincoln    | 120                  | 116  | 166,250               | 140,660  |
| Larimer    | 1,308                | 1,263 | 12,696,340            | 12,139,600   | Logan      | 166                  | 152  | 192,970               | 181,870  |
| Las Animas | 1,136                | 1,167 | 3,111,890             | 2,755,380    | Mesa       | 62                   | 110  | 126,430               | 249,320  |
| Lincoln    | 459                  | 466   | 1,994,850             | 1,801,620    | Mineral    | 2                    | 3    | 5,340                 | 10,240   |

AGRICULTURAL  
FARM/RANCH RESIDENCES

|            |        |        |             |             |            |       |       |           |           |
|------------|--------|--------|-------------|-------------|------------|-------|-------|-----------|-----------|
| Logan      | 1,321  | 1,210  | 4,425,740   | 3,861,690   | Moffat     | 45    | 44    | 34,950    | 24,780    |
| Mesa       | 2,738  | 2,746  | 16,815,760  | 18,983,000  | Montezuma  | 235   | 259   | 316,550   | 359,870   |
| Mineral    | 170    | 193    | 519,130     | 500,650     | Montrose   | 852   | 899   | 906,330   | 892,670   |
| Moffat     | 419    | 427    | 1,862,900   | 1,767,610   | Morgan     | 155   | 124   | 175,000   | 123,260   |
| Montezuma  | 976    | 1,015  | 5,442,720   | 5,382,320   | Otero      | 6     | 211   | 78,130    | 222,690   |
| Montrose   | 1,240  | 1,247  | 6,303,230   | 6,240,140   | Duray      | 36    | 33    | 76,330    | 77,560    |
| Morgan     | 1,286  | 1,095  | 5,067,060   | 5,041,020   | Park       | 275   | 20    | 11,770    | 13,700    |
| Otero      | 785    | 823    | 3,265,180   | 2,648,550   | Phillips   | 66    | 59    | 74,640    | 51,540    |
| Duray      | 153    | 170    | 1,386,750   | 1,639,880   | Prowers    | 179   | 180   | 334,540   | 287,520   |
| Park       | 337    | 329    | 2,387,470   | 2,370,680   | Pueblo     | 15    | 20    | 20,320    | 22,730    |
| Phillips   | 425    | 429    | 1,634,300   | 1,633,800   | Rio Blanco | 22    | 34    | 21,680    | 62,220    |
| Pitkin     | 77     | 66     | 2,092,020   | 2,004,550   | Rio Grande | 69    | 61    | 126,500   | 133,120   |
| Prowers    | 143    | 616    | 2,309,740   | 2,063,490   | Routt      | 96    | 72    | 120,430   | 114,010   |
| Pueblo     | 1,000  | 1,040  | 5,553,690   | 5,983,930   | Saguache   | 141   | 148   | 274,540   | 246,170   |
| Rio Blanco | 332    | 325    | 2,238,370   | 2,130,970   | San Miguel | 3     | 5     | 2,750     | 5,880     |
| Rio Grande | 550    | 546    | 3,378,970   | 3,256,480   | Sedgwick   | 15    | 11    | 12,070    | 8,150     |
| Routt      | 573    | 590    | 4,721,840   | 5,134,670   | Washington | 231   | 228   | 280,480   | 254,030   |
| Saguache   | 341    | 343    | 1,626,140   | 1,567,420   | Weld       | 1,277 | 1,247 | 1,968,270 | 1,935,240 |
| San Miguel | 119    | 114    | 591,940     | 748,420     | Yuma       | 62    | 67    | 72,340    | 108,780   |
| Sedgwick   | 333    | 334    | 833,850     | 790,210     | Totals     | 6,855 | 6,902 | 9,962,710 | 9,958,550 |
| Summit     | 33     | 36     | 830,940     | 882,020     |            |       |       |           |           |
| Teller     | 134    | 148    | 1,136,260   | 1,136,570   |            |       |       |           |           |
| Washington | 1,252  | 1,242  | 3,878,190   | 3,519,090   |            |       |       |           |           |
| Weld       | 4,304  | 4,917  | 30,969,950  | 27,126,480  |            |       |       |           |           |
| Yuma       | 1,083  | 1,075  | 3,503,510   | 3,205,960   |            |       |       |           |           |
| Totals     | 36,378 | 39,663 | 227,372,150 | 219,713,110 |            |       |       |           |           |



AGRICULTURAL  
FARM/RANCH SUPPORT BUILDINGS

| County      | Value of Improvements |              |
|-------------|-----------------------|--------------|
|             | 1990                  | 1991         |
| Adams       | \$ 4,377,010          | \$ 3,858,360 |
| Alamosa     | 3,139,300             | 3,533,710    |
| Arapahoe    | 1,530,620             | 1,590,510    |
| Archuleta   | 583,550               | 542,870      |
| Baca        | 2,191,160             | 2,037,480    |
| Bent        | 1,134,720             | 984,800      |
| Boulder     | 2,742,280             | 2,548,430    |
| Chaffee     | 347,740               | 328,720      |
| Cheyenne    | 1,445,000             | 1,553,210    |
| Clear Creek | 33,520                | 26,680       |
| Conejos     | 915,450               | 895,520      |
| Costilla    | 222,370               | 163,820      |
| Crowley     | 722,740               | 761,070      |
| Custer      | 912,650               | 989,340      |
| Delta       | 2,728,600             | 2,529,450    |
| Dolores     | 331,850               | 333,860      |
| Douglas     | 1,939,280             | 2,337,430    |
| Eagle       | 476,900               | 602,420      |
| Elbert      | 3,808,620             | 3,829,870    |
| El Paso     | 3,961,480             | 4,071,940    |
| Fremont     | 2,423,090             | 1,958,960    |
| Garfield    | 984,930               | 1,094,420    |
| Gilpin      | 39,130                | 37,170       |
| Grand       | 535,630               | 240,850      |
| Gunnison    | 801,370               | 836,540      |
| Hinsdale    | 101,190               | 97,030       |
| Huerfano    | 533,770               | 732,330      |
| Jackson     | 778,130               | 787,790      |
| Jefferson   | 496,260               | 1,370,080    |
| Kiowa       | 1,148,800             | 1,197,850    |

|            |                |                |
|------------|----------------|----------------|
| Kit Carson | 5,084,970      | 4,604,840      |
| Lake       | 27,610         | 36,550         |
| La Plata   | 1,577,360      | 1,589,870      |
| Larimer    | 3,981,260      | 4,059,170      |
| Las Animas | 562,140        | 604,520        |
| Lincoln    | 2,129,990      | 2,384,520      |
| Logan      | 4,447,770      | 3,123,620      |
| Mesa       | 4,394,590      | 4,845,900      |
| Mineral    | 239,670        | 300,040        |
| Hoffat     | 312,560        | 271,650        |
| Montezuma  | 1,182,060      | 1,020,130      |
| Montrose   | 2,415,210      | 2,594,500      |
| Morgan     | 4,872,430      | 4,029,420      |
| Otero      | 1,373,620      | 1,985,160      |
| Ouray      | 344,840        | 443,020        |
| Park       | 643,750        | 607,280        |
| Phillips   | 2,751,440      | 2,582,010      |
| Pitkin     | 749,360        | 657,560        |
| Prowers    | 1,459,330      | 1,562,340      |
| Pueblo     | 969,690        | 1,199,900      |
| Rio Blanco | 870,120        | 925,880        |
| Rio Grande | 4,094,700      | 4,866,480      |
| Routt      | 2,649,480      | 2,023,630      |
| Seguiche   | 2,588,120      | 3,010,040      |
| San Miguel | 274,440        | 257,980        |
| Sedgwick   | 1,458,430      | 1,482,850      |
| Summit     | 118,740        | 151,810        |
| Teller     | 89,500         | 121,750        |
| Washington | 4,258,480      | 3,916,440      |
| Weid       | 22,129,500     | 15,361,550     |
| Yuma       | 6,018,190      | 5,874,730      |
| Totals     | \$ 125,456,490 | \$ 118,367,650 |

AGRICULTURAL  
ALL OTHER AG PROPERTY

| County     | Number of Acres |        | Value of Land |           | Value of Improvements |           | Total Value |           |
|------------|-----------------|--------|---------------|-----------|-----------------------|-----------|-------------|-----------|
|            | 1990            | 1991   | 1990          | 1991      | 1990                  | 1991      | 1990        | 1991      |
|            |                 |        | \$            | \$        | \$                    | \$        | \$          | \$        |
| Adams      | 309             | 467    | 213,500       | 244,560   | 382,820               | 402,410   | 596,320     | 646,970   |
| Alamosa    | 95              | 79     | 13,200        | 8,560     | 363,220               | 424,020   | 376,420     | 432,580   |
| Arapahoe   | 94              |        | 1,948,730     | 1,641,500 | 372,950               | 433,180   | 2,321,680   | 2,074,680 |
| Baca       | 158             | 158    | 59,000        | 69,870    | 337,570               | 303,260   | 396,570     | 373,130   |
| Bent       | 15              | 15     | 0             | 0         | 43,920                | 18,090    | 43,920      | 18,090    |
| Boulder    | 378             | 358    | 348,470       | 319,470   | 67,050                | 67,050    | 415,520     | 386,520   |
| Cheyenne   | 84              | 168    | 63,710        | 62,160    | 413,720               | 410,270   | 477,430     | 472,430   |
| Costilla   | 16,991          | 17,113 | 851,580       | 936,810   | 1,121,200             | 1,095,650 | 1,972,780   | 2,032,460 |
| Crowley    | 554             | 554    | 112,500       | 112,500   | 883,580               | 822,480   | 996,080     | 934,980   |
| Delta      | 286             | 314    | 52,040        | 55,750    | 724,000               | 1,618,350 | 776,040     | 1,674,100 |
| Douglas    | 655             | 566    | 531,730       | 506,680   | 1,668,610             | 1,152,840 | 2,200,340   | 1,659,520 |
| Eagle      | 141             | 141    | 42,840        | 42,840    | 0                     | 0         | 42,840      | 42,840    |
| Elbert     | 1,863           | 146    | 71,300        | 38,770    | 406,010               | 346,090   | 477,310     | 384,860   |
| El Paso    | 19              | 11     | 266,630       | 270,520   | 601,880               | 254,610   | 868,510     | 525,130   |
| Fremont    | 333             | 305    | 132,620       | 120,840   | 235,640               | 172,180   | 368,260     | 293,020   |
| Garfield   | 4,803           | 12,962 | 272,730       | 559,610   | 0                     | 0         | 272,730     | 559,610   |
| Gilpin     | 106             | 106    | 23,200        | 23,200    | 0                     | 0         | 23,200      | 23,200    |
| Gunnison   | 340             | 340    | 1,370         | 4,490     | 0                     | 0         | 1,370       | 4,490     |
| Jackson    | 6,921           | 4,860  | 251,700       | 112,770   | 1,730                 | 1,730     | 253,430     | 114,500   |
| Jefferson  | 295             | 320    | 596,980       | 672,540   | 798,720               | 2,228,900 | 1,395,700   | 2,901,440 |
| Kiowa      | 35              | 35     | 6,120         | 7,560     | 0                     | 187,570   | 6,120       | 195,130   |
| Kit Carson | 87              | 71     | 80,670        | 54,340    | 367,470               | 184,890   | 448,140     | 239,230   |
| Lake       | 0               | 0      | 0             | 0         | 12,840                | 12,030    | 12,840      | 12,030    |
| La Plata   | 95              | 95     | 321,140       | 0         | 3,670                 | 6,620     | 324,810     | 6,620     |
| Las Animas | 0               | 0      | 104,860       | 0         | 0                     | 0         | 104,860     | 0         |
| Logan      | 400             | 641    | 12,870        | 23,450    | 996,570               | 748,660   | 1,009,440   | 772,110   |
| Mesa       | 163             | 6      | 47,270        | 24,610    | 72,520                | 81,570    | 119,790     | 106,180   |
| Moffat     | 5,727           | 8,978  | 330,560       | 599,360   | 0                     | 0         | 330,560     | 599,360   |
| Montezuma  | 1               | 5      | 470           | 550       | 46,460                | 46,460    | 46,930      | 47,010    |
| Montrose   | 459             | 459    | 100,860       | 100,860   | 667,300               | 1,043,410 | 768,160     | 1,144,270 |
| Morgan     | 1,416           | 1,454  | 224,460       | 228,530   | 1,863,110             | 1,420,750 | 2,087,570   | 1,649,280 |
| Otero      | 174             | 505    | 9,680         | 42,870    | 220,580               | 235,770   | 230,260     | 278,640   |
| Phillips   | 102             | 207    | 8,880         | 18,000    | 298,330               | 1,452,570 | 307,210     | 1,470,570 |
| Prowers    | 549             | 547    | 64,180        | 63,260    | 702,940               | 584,450   | 767,120     | 647,730   |
| Pueblo     | 18              | 21     | 35,320        | 61,590    | 307,540               | 359,030   | 342,860     | 420,620   |

|               |               |               |                  |                  |                   |                   |                   |                   |
|---------------|---------------|---------------|------------------|------------------|-------------------|-------------------|-------------------|-------------------|
| Rio Blanco    | 1,974         | 911           | 94,920           | 75,260           | 18,810            | 15,380            | 113,730           | 90,640            |
| Rio Grande    | 37            | 39            | 11,870           | 40,790           | 19,850            | 16,040            | 31,720            | 56,830            |
| Routt         | 112           | 87            | 32,140           | 24,310           | 29,280            | 25,450            | 61,420            | 49,760            |
| San Miguel    | 92            | 0             | 7,500            | 0                | 1,080             | 0                 | 8,580             | 0                 |
| Summit        | 127           | 0             | 18,360           | 0                | 0                 | 0                 | 18,360            | 0                 |
| Washington    | 78            | 116           | 1,470            | 2,450            | 112,590           | 130,840           | 114,060           | 133,290           |
| Weld          | 7,943         | 9,989         | 1,127,190        | 1,411,620        | 7,620,510         | 10,212,180        | 8,747,700         | 11,623,800        |
| Yuma          | 1,580         | 1,584         | 139,560          | 140,050          | 3,552,780         | 3,125,390         | 3,692,340         | 3,265,440         |
| <b>Totals</b> | <b>55,609</b> | <b>64,827</b> | <b>8,634,180</b> | <b>8,722,920</b> | <b>25,336,850</b> | <b>29,640,170</b> | <b>33,971,030</b> | <b>38,363,090</b> |

**AGRICULTURAL PERSONAL  
FURNITURE, EQUIPMENT, ETC.**

| County        | Number of Schedules |            | Total Value      |                  |
|---------------|---------------------|------------|------------------|------------------|
|               | 1990                | 1991       | 1990             | 1991             |
| Alamosa       | 5                   | 3          | 98,740           | 100,390          |
| Arapahoe      | 12                  | 12         | 124,700          | 118,480          |
| Bent          | 2                   | 1          | 22,770           | 16,940           |
| Boulder       | 34                  | 31         | 402,000          | 428,140          |
| Crowley       | 3                   | 3          | 136,980          | 131,140          |
| Delta         | 2                   | 2          | 12,820           | 11,800           |
| Elbert        | 32                  | 27         | 40,510           | 35,390           |
| Jefferson     | 17                  | 17         | 110,460          | 98,050           |
| Kit Carson    | 23                  | 2          | 27,080           | 15,690           |
| Lincoln       | 1                   | 1          | 2,020            | 1,960            |
| Logan         | 24                  | 24         | 36,730           | 135,730          |
| Morgan        | 16                  | 20         | 354,640          | 392,910          |
| Phillips      | 1                   | 1          | 87,560           | 212,310          |
| Prowers       | 6                   | 6          | 286,090          | 330,100          |
| Teller        | 1                   | 1          | 600              | 250              |
| Weld          | 48                  | 47         | 1,932,300        | 4,950,810        |
| <b>Totals</b> | <b>227</b>          | <b>198</b> | <b>3,676,000</b> | <b>6,980,090</b> |

NATURAL RESOURCES  
COAL

| County        | Production (Tons) |                   | Value of Land     |                   | Value of Improvements |                   | Total Value       |                   |
|---------------|-------------------|-------------------|-------------------|-------------------|-----------------------|-------------------|-------------------|-------------------|
|               | 1990              | 1991              | 1990              | 1991              | 1990                  | 1991              | 1990              | 1991              |
| Archuleta     | 0                 | 0 \$              | 0 \$              | 0 \$              | 0 \$                  | 11,950 \$         | 0 \$              | 11,950            |
| Delta         | 517,156           | 584,810           | 895,390           | 969,590           | 1,814,490             | 1,835,520         | 2,709,880         | 2,805,110         |
| Fremont       | 476,357           | 342,817           | 540,780           | 386,610           | 367,600               | 367,030           | 908,380           | 753,640           |
| Garfield      | 143,834           | 241,803           | 75,360            | 280,290           | 10,350                | 10,100            | 85,710            | 290,390           |
| Gunnison      | 865,019           | 949,887           | 1,791,560         | 1,780,080         | 1,920,940             | 1,703,860         | 3,712,500         | 3,483,940         |
| Jackson       | 32,956            | 61,113            | 59,980            | 110,050           | 0                     | 0                 | 59,980            | 110,050           |
| La Plata      | 164,196           | 165,501           | 168,310           | 311,430           | 51,940                | 40,520            | 220,250           | 351,950           |
| Las Animas    | 990,865           | 1,575,775         | 1,537,000         | 2,199,960         | 3,264,990             | 2,929,190         | 4,801,990         | 5,129,150         |
| Mesa          | 0                 | 187,205           | 147,070           | 166,440           | 936,220               | 397,270           | 1,083,290         | 563,710           |
| Moffat        | 8,714,254         | 8,354,917         | 16,350,340        | 15,777,990        | 11,393,490            | 11,388,340        | 27,743,830        | 27,166,330        |
| Montrose      | 46,598            | 0                 | 35,580            | 370               | 0                     | 0                 | 35,580            | 370               |
| Pitkin        | 934,860           | 477,927           | 1,313,290         | 668,620           | 628,350               | 626,430           | 1,941,640         | 1,295,050         |
| Rio Blanco    | 1,365,446         | 1,455,598         | 1,557,390         | 1,649,350         | 24,206,710            | 9,879,540         | 25,764,100        | 11,528,890        |
| Routt         | 2,996,196         | 4,304,168         | 2,079,850         | 5,516,080         | 1,222,190             | 1,133,500         | 3,302,040         | 6,649,580         |
| <b>Totals</b> | <b>17,247,737</b> | <b>18,701,521</b> | <b>26,551,900</b> | <b>29,816,860</b> | <b>45,817,270</b>     | <b>30,323,250</b> | <b>72,369,170</b> | <b>60,140,110</b> |



NATURAL RESOURCES  
EARTH OR STONE PRODUCTS

| County      | Production (Tons) |           | Value of Land |           | Value of Improvements |           | Total Value |           |
|-------------|-------------------|-----------|---------------|-----------|-----------------------|-----------|-------------|-----------|
|             | 1990              | 1991      | 1990          | 1991      | 1990                  | 1991      | 1990        | 1991      |
| Adams       | 1,486,709         | 2,350,135 | 940,860       | 847,810   | 86,150                | 77,100    | 1,027,010   | 924,910   |
| Alamosa     | 4,150             | 0         | 310           | 620       | 150                   | 150       | 460         | 770       |
| Arapahoe    | 296,916           | 196,672   | 1,178,030     | 1,179,020 | 31,830                | 30,000    | 1,209,860   | 1,209,020 |
| Archuleta   | 65,650            | 39,711    | 19,320        | 9,230     | 5,170                 | 5,120     | 24,490      | 14,350    |
| Baca        | 55,610            | 124,582   | 9,490         | 17,190    | 0                     | 0         | 9,490       | 17,190    |
| Bent        | 64,703            | 160,720   | 22,960        | 40,090    | 0                     | 0         | 22,960      | 40,090    |
| Boulder     | 1,900,837         | 1,878,081 | 523,940       | 468,550   | 0                     | 0         | 523,940     | 468,550   |
| Chaffee     | 103,467           | 104,250   | 34,860        | 36,710    | 0                     | 0         | 34,860      | 36,710    |
| Cheyenne    | 21,748            | 65,596    | 1,360         | 4,640     | 0                     | 0         | 1,360       | 4,640     |
| Clear Creek | 619,756           | 647,233   | 183,400       | 194,420   | 0                     | 3,920     | 183,400     | 198,340   |
| Costilla    | 0                 | 0         | 0             | 27,790    | 0                     | 0         | 0           | 27,790    |
| Crowley     | 16,725            | 3,300     | 5,440         | 2,710     | 0                     | 0         | 5,440       | 2,710     |
| Custer      | 18,961            | 18,075    | 3,360         | 3,160     | 0                     | 0         | 3,360       | 3,160     |
| Delta       | 202,011           | 94,589    | 48,300        | 28,520    | 13,480                | 19,100    | 61,780      | 47,620    |
| Douglas     | 647,369           | 480,518   | 219,700       | 169,350   | 9,880                 | 9,880     | 229,580     | 179,230   |
| Eagle       | 771,519           | 760,968   | 295,860       | 306,640   | 23,220                | 29,010    | 319,080     | 335,650   |
| Elbert      | 265,493           | 230,469   | 38,850        | 53,300    | 0                     | 0         | 38,850      | 53,300    |
| El Paso     | 2,429,906         | 1,501,155 | 672,110       | 470,930   | 0                     | 0         | 672,110     | 470,930   |
| Fremont     | 1,768,713         | 1,370,798 | 1,081,280     | 999,840   | 3,542,940             | 3,534,020 | 4,624,220   | 4,533,860 |
| Garfield    | 608,597           | 660,093   | 482,390       | 356,540   | 14,700                | 14,760    | 497,090     | 371,300   |
| Grand       | 176,737           | 105,720   | 49,700        | 28,880    | 0                     | 0         | 49,700      | 28,880    |
| Gunnison    | 144,109           | 246,998   | 76,310        | 107,780   | 83,020                | 81,410    | 159,330     | 189,190   |
| Huerfano    | 8,718             | 9,060     | 4,090         | 3,980     | 0                     | 0         | 4,090       | 3,980     |
| Jackson     | 47,032            | 19,485    | 12,790        | 5,670     | 0                     | 0         | 12,790      | 5,670     |
| Jefferson   | 3,063,311         | 4,018,858 | 751,760       | 1,061,880 | 0                     | 0         | 751,760     | 1,061,880 |
| Kiowa       | 97,610            | 111,401   | 6,660         | 12,360    | 0                     | 0         | 6,660       | 12,360    |
| Kit Carson  | 209,312           | 335,765   | 43,750        | 43,910    | 0                     | 0         | 43,750      | 43,910    |
| Lake        | 11,770            | 0         | 1,080         | 5,560     | 1,570                 | 0         | 2,650       | 5,560     |
| La Plata    | 469,354           | 552,188   | 153,360       | 148,050   | 56,170                | 53,690    | 209,530     | 201,740   |
| Larimer     | 3,046,053         | 3,076,513 | 1,098,740     | 1,076,960 | 126,070               | 16,880    | 1,224,810   | 1,093,840 |

|            |            |            |           |           |           |           |            |            |
|------------|------------|------------|-----------|-----------|-----------|-----------|------------|------------|
| Las Animas | 95,076     | 41,404     | 23,310    | 22,300    | 920       | 920       | 24,230     | 23,220     |
| Lincoln    | 30,322     | 74,384     | 3,690     | 10,010    | 0         | 0         | 3,690      | 10,010     |
| Logan      | 272,177    | 327,483    | 72,730    | 74,120    | 0         | 0         | 72,730     | 74,120     |
| Mesa       | 591,488    | 203,369    | 50,190    | 68,270    | 0         | 0         | 50,190     | 68,270     |
| Moffat     | 211,873    | 395,718    | 60,430    | 103,410   | 4,930     | 4,930     | 65,360     | 108,340    |
| Montezuma  | 251,209    | 393,922    | 65,100    | 62,340    | 0         | 0         | 65,100     | 62,340     |
| Monterose  | 138,456    | 167,190    | 32,960    | 44,520    | 0         | 0         | 32,960     | 44,520     |
| Morgan     | 240,401    | 215,051    | 35,280    | 32,600    | 0         | 0         | 35,280     | 32,600     |
| Otero      | 69,200     | 98,595     | 23,460    | 22,020    | 0         | 0         | 23,460     | 22,020     |
| Ouray      | 41,625     | 36,650     | 19,050    | 18,730    | 8,110     | 8,110     | 27,160     | 26,840     |
| Park       | 37,149     | 29,530     | 16,840    | 18,610    | 0         | 0         | 16,840     | 18,610     |
| Phillips   | 139,336    | 122,888    | 24,000    | 17,230    | 0         | 0         | 24,000     | 17,230     |
| Prowers    | 145,288    | 297,515    | 25,300    | 40,720    | 0         | 0         | 25,300     | 40,720     |
| Pueblo     | 1,085,478  | 604,430    | 280,600   | 163,480   | 0         | 0         | 280,600    | 163,480    |
| Rio Blanco | 29,446     | 132,226    | 15,510    | 30,570    | 379,650   | 379,650   | 15,510     | 410,220    |
| Rio Grande | 41,391     | 34,845     | 10,470    | 11,200    | 45,470    | 45,030    | 55,940     | 56,230     |
| Routt      | 387,374    | 520,389    | 160,320   | 146,840   | 46,930    | 46,930    | 207,250    | 193,770    |
| Seguiche   | 4,960      | 0          | 3,030     | 3,030     | 0         | 0         | 3,030      | 3,030      |
| San Juan   | 3,010      | 1,720      | 900       | 650       | 0         | 0         | 900        | 650        |
| San Miguel | 114,647    | 87,000     | 29,200    | 30,450    | 55,850    | 56,020    | 85,050     | 86,470     |
| Sedgwick   | 21,245     | 14,006     | 7,130     | 4,460     | 0         | 0         | 7,130      | 4,460      |
| Summit     | 239,997    | 170,487    | 93,880    | 72,810    | 38,510    | 40,900    | 132,390    | 113,710    |
| Teller     | 118,056    | 77,420     | 20,230    | 68,580    | 250       | 0         | 20,480     | 68,580     |
| Weld       | 2,157,166  | 1,596,513  | 613,650   | 541,890   | 0         | 0         | 613,650    | 541,890    |
| Yuma       | 67,028     | 124,403    | 22,110    | 15,790    | 0         | 0         | 22,110     | 15,790     |
| Totals     | 25,157,244 | 24,930,071 | 9,669,430 | 9,336,720 | 4,195,320 | 4,457,530 | 13,864,750 | 13,794,250 |



NATURAL RESOURCES  
NON-PRODUCING (PATENTED)

| County      | Number of Acres |        | Value of Land |           | Value of Improvements |         | Total Value |           |
|-------------|-----------------|--------|---------------|-----------|-----------------------|---------|-------------|-----------|
|             | 1990            | 1991   | 1990          | 1991      | 1990                  | 1991    | 1990        | 1991      |
| Archuleta   | 207             | 207    | 9,010         | 9,010     | 0                     | 0       | 9,010       | 9,010     |
| Boulder     | 11,077          | 10,761 | 2,521,770     | 2,552,150 | 11,610                | 8,440   | 2,533,380   | 2,560,590 |
| Chaffee     | 10,144          | 10,152 | 468,470       | 464,700   | 14,320                | 13,310  | 482,790     | 478,010   |
| Clear Creek | 20,092          | 19,214 | 596,560       | 576,460   | 172,350               | 84,310  | 768,910     | 660,770   |
| Conejos     | 988             | 586    | 21,160        | 35,420    | 7,070                 | 9,160   | 28,230      | 44,580    |
| Costilla    | 0               | 1      | 0             | 60        | 0                     | 0       | 0           | 60        |
| Custer      | 2,922           | 2,899  | 438,620       | 486,540   | 0                     | 0       | 438,620     | 486,540   |
| Delta       | 482             | 0      | 0             | 0         | 3,140                 | 0       | 3,140       | 0         |
| Dolores     | 3,248           | 3,249  | 65,930        | 65,010    | 5,350                 | 5,350   | 71,280      | 70,360    |
| Douglas     | 180             | 152    | 32,260        | 26,670    | 0                     | 0       | 32,260      | 26,670    |
| Eagle       | 146             | 0      | 8,490         | 0         | 0                     | 0       | 8,490       | 0         |
| El Paso     | 197             | 196    | 21,260        | 19,130    | 54,020                | 0       | 75,280      | 19,130    |
| Fremont     | 6,127           | 6,042  | 137,110       | 130,880   | 200                   | 200     | 137,310     | 131,080   |
| Garfield    | 191             | 191    | 29,000        | 29,000    | 0                     | 0       | 29,000      | 29,000    |
| Gilpin      | 9,830           | 1,668  | 2,917,230     | 2,877,250 | 124,890               | 120,440 | 3,042,120   | 2,997,690 |
| Grand       | 633             | 633    | 36,690        | 36,690    | 0                     | 0       | 36,690      | 36,690    |
| Gunnison    | 20,878          | 12,970 | 704,960       | 448,550   | 642,330               | 638,600 | 1,347,290   | 1,087,150 |
| Hinsdale    | 5,225           | 5,182  | 380,030       | 377,810   | 15,170                | 13,570  | 395,200     | 391,380   |
| Huerfano    | 4,375           | 4,375  | 22,280        | 22,280    | 0                     | 0       | 22,280      | 22,280    |
| Lake        | 3,562           | 30,002 | 1,919,070     | 1,981,940 | 51,470                | 46,900  | 1,970,540   | 2,028,840 |
| La Plata    | 4,261           | 4,411  | 477,390       | 318,830   | 6,550                 | 6,550   | 483,940     | 325,380   |
| Larimer     | 1,302           | 1,342  | 1,200         | 11,960    | 0                     | 16,350  | 1,200       | 28,310    |
| Mineral     | 3,461           | 3,453  | 237,030       | 237,030   | 78,200                | 77,270  | 315,230     | 314,300   |
| Moffat      | 165             | 165    | 330           | 330       | 0                     | 0       | 330         | 330       |
| Montezuma   | 0               | 0      | 0             | 0         | 2,140                 | 1,800   | 2,140       | 1,800     |
| Montrose    | 5,000           | 5,000  | 98,530        | 102,740   | 12,360                | 14,350  | 110,890     | 117,090   |
| Ouray       | 296             | 14,718 | 591,490       | 592,810   | 106,330               | 106,330 | 697,820     | 699,140   |
| Park        | 26,056          | 25,893 | 768,180       | 636,800   | 33,040                | 35,870  | 801,220     | 672,670   |
| Pitkin      | 9,647           | 9,647  | 387,590       | 381,810   | 0                     | 0       | 387,590     | 381,810   |
| Rio Blanco  | 35              | 1      | 10,900        | 5,830     | 0                     | 0       | 10,900      | 5,830     |

|            |         |         |            |            |           |           |            |            |
|------------|---------|---------|------------|------------|-----------|-----------|------------|------------|
| Rio Grande | 1,480   | 1,480   | 97,240     | 0          | 0         | 97,240    | 97,240     | 97,240     |
| Saguache   | 644     | 278     | 255,080    | 23,240     | 23,240    | 278,880   | 278,880    | 278,320    |
| San Juan   | 22,500  | 22,092  | 1,621,350  | 1,599,160  | 625,840   | 2,247,070 | 2,247,070  | 2,225,000  |
| San Miguel | 10,411  | 11,222  | 183,010    | 260,750    | 19,120    | 16,280    | 202,130    | 277,030    |
| Summit     | 9,888   | 10,914  | 394,940    | 460,420    | 11,790    | 7,270     | 406,730    | 467,690    |
| Teller     | 6,091   | 5,925   | 4,064,000  | 3,810,710  | 384,980   | 95,700    | 4,448,980  | 3,906,410  |
| Totals     | 201,741 | 225,021 | 19,518,720 | 18,911,050 | 2,405,390 | 1,967,130 | 21,924,110 | 20,878,180 |

NATURAL RESOURCES  
NON-PRODUCING (UNPATENTED)

| County      | Number of Acres |      | Value of Land |      | Value of Improvements |         | Total Value |         |
|-------------|-----------------|------|---------------|------|-----------------------|---------|-------------|---------|
|             | 1990            | 1991 | 1990          | 1991 | 1990                  | 1991    | 1990        | 1991    |
| Boulder     | 1               | 0    | 0             | 0    | 150                   | 0       | 150         | 0       |
| Clear Creek | 1               | 1    | 0             | 0    | 2,760                 | 2,760   | 2,760       | 2,760   |
| Custer      | 1               | 1    | 0             | 0    | 1,160                 | 600     | 1,160       | 600     |
| Dolores     | 1               | 0    | 0             | 0    | 610                   | 0       | 610         | 0       |
| Mineral     | 1               | 0    | 0             | 0    | 990                   | 990     | 990         | 990     |
| Moffat      | 7               | 8    | 0             | 0    | 53,120                | 53,120  | 53,120      | 53,120  |
| Montrose    | 1               | 0    | 0             | 0    | 3,040                 | 4,940   | 3,040       | 4,940   |
| Rio Grande  | 0               | 1    | 0             | 0    | 610                   | 610     | 610         | 610     |
| Saguache    | 0               | 6    | 0             | 0    | 126,480               | 126,030 | 126,480     | 126,030 |
| San Miguel  | 1               | 5    | 0             | 0    | 7,570                 | 7,510   | 7,570       | 7,510   |
| Summit      | 1               | 1    | 0             | 0    | 2,500                 | 2,500   | 2,500       | 2,500   |
| Totals      | 15              | 23   | 0             | 0    | 198,990               | 199,060 | 198,990     | 199,060 |

NATURAL RESOURCES  
SEVERED MINERAL INTERESTS

| County      | Number of Acres |            | Value of Land |            | Average per Acre |         |
|-------------|-----------------|------------|---------------|------------|------------------|---------|
|             | 1990            | 1991       | 1990          | 1991       | 1990             | 1991    |
| Adams       | 296,480         | 296,480 \$ | 296,480 \$    | 296,480 \$ | 1.00 \$          | 1.00    |
| Alamosa     | 69,301          | 69,926     | 119,470       | 120,490    | 1.72             | 1.72    |
| Arapahoe    | 261,575         | 256,350    | 523,660       | 512,700    | 2.00             | 2.00    |
| Archuleta   | 14,094          | 12,111     | 55,890        | 29,120     | 3.97             | 2.40    |
| Baca        | 562,431         | 552,955    | 1,197,410     | 1,180,780  | 2.13             | 2.14    |
| Bent        | 3,314           | 333,319    | 678,980       | 681,520    | 204.88           | 2.04    |
| Boulder     | 64,844          | 64,918     | 146,280       | 98,850     | 2.26             | 1.52    |
| Chaffee     | 7,352           | 7,352      | 13,610        | 14,020     | 1.85             | 1.91    |
| Cheyenne    | 791,986         | 792,817    | 1,607,250     | 1,633,000  | 2.03             | 2.06    |
| Clear Creek | 2,208           | 2,480      | 27,080        | 30,400     | 12.26            | 12.26   |
| Conejos     | 2,556           | 2,556      | 14,440        | 13,940     | 5.65             | 5.45    |
| Costilla    | 150,960         | 150,960    | 303,310       | 263,520    | 2.01             | 1.75    |
| Crowley     | 163,005         | 165,563    | 328,910       | 331,300    | 2.02             | 2.00    |
| Custer      | 37,355          | 37,148     | 76,510        | 76,570     | 2.05             | 2.06    |
| Delta       | 37,970          | 37,576     | 114,380       | 110,960    | 3.01             | 2.95    |
| Dolores     | 85,165          | 88,449     | 156,350       | 146,570    | 1.84             | 1.66    |
| Douglas     | 76,650          | 76,575     | 22,250        | 22,150     | 0.29             | 0.29    |
| Eagle       | 388             | 388        | 110           | 110        | 0.28             | 0.28    |
| Elbert      | 581,580         | 579,746    | 1,165,250     | 1,161,590  | 2.00             | 2.00    |
| El Paso     | 541,944         | 2,000,552  | 210,900       | 396,580    | 0.39             | 0.20    |
| Fremont     | 85,299          | 85,811     | 172,080       | 171,680    | 2.02             | 2.00    |
| Garfield    | 176,256         | 174,009    | 347,010       | 357,910    | 1.97             | 2.06    |
| Gilpin      | 2,760           | 13         | 27,600        | 26,150     | 10.00            | 2011.54 |
| Grand       | 906             | 906        | 16,720        | 29,020     | 18.45            | 32.03   |
| Gunnison    | 60,566          | 59,710     | 119,500       | 153,170    | 1.97             | 2.57    |
| Hinsdale    | 4,256           | 3,761      | 8,510         | 7,520      | 2.00             | 2.00    |
| Huerfano    | 156,577         | 163,782    | 391,230       | 405,540    | 2.50             | 2.48    |
| Jackson     | 84,691          | 83,064     | 138,740       | 143,410    | 1.64             | 1.73    |
| Jefferson   | 52,262          | 52,360     | 75,530        | 88,720     | 1.45             | 1.69    |
| Kiowa       | 532,063         | 542,374    | 1,078,180     | 1,099,380  | 2.03             | 2.03    |

|            |            |            |            |            |        |        |
|------------|------------|------------|------------|------------|--------|--------|
| Kit Carson | 446,346    | 448,974    | 981,820    | 1,020,200  | 2.20   | 2.27   |
| Lake       | 3,103      | 3,263      | 1,120      | 1,300      | 0.36   | 0.40   |
| La Plata   | 40,665     | 39,353     | 74,510     | 72,510     | 1.83   | 1.84   |
| Larimer    | 293,975    | 291,577    | 495,870    | 497,630    | 1.69   | 1.71   |
| Las Animas | 685,800    | 694,300    | 688,170    | 1,388,170  | 1.00   | 2.00   |
| Lincoln    | 801,050    | 801,312    | 1,614,710  | 1,611,140  | 2.02   | 2.01   |
| Logan      | 348,656    | 375,354    | 69,120     | 68,620     | 0.20   | 0.18   |
| Mesa       | 105,366    | 107,557    | 186,480    | 187,400    | 1.77   | 1.74   |
| Moffat     | 484,360    | 483,588    | 1,534,780  | 1,535,280  | 3.17   | 3.17   |
| Montezuma  | 152,111    | 153,050    | 259,020    | 261,630    | 1.70   | 1.71   |
| Montrose   | 74,909     | 76,940     | 84,880     | 171,570    | 1.13   | 2.23   |
| Morgan     | 24,294     | 23,983     | 50,090     | 41,000     | 2.06   | 1.71   |
| Otero      | 84,544     | 85,645     | 169,230    | 172,700    | 2.00   | 2.02   |
| Ouray      | 180        | 19,325     | 35,420     | 34,770     | 196.78 | 1.80   |
| Park       | 48,731     | 48,361     | 42,630     | 5,050      | 0.87   | 0.10   |
| Phillips   | 61,407     | 59,513     | 124,710    | 121,560    | 2.03   | 2.04   |
| Pitkin     | 0          | 0          | 6,040      | 5,330      | 0.00   | 0.00   |
| Prowers    | 374,296    | 384,746    | 807,780    | 831,500    | 2.16   | 2.16   |
| Pueblo     | 386,195    | 434,620    | 661,280    | 632,310    | 1.71   | 1.45   |
| Rio Blanco | 180,491    | 1,802      | 434,230    | 434,820    | 2.41   | 241.30 |
| Rio Grande | 15,973     | 16,324     | 33,470     | 34,330     | 2.10   | 2.10   |
| Routt      | 3,402      | 3,405      | 566,580    | 566,520    | 166.54 | 166.38 |
| Saguache   | 246,983    | 245,616    | 408,960    | 407,140    | 1.66   | 1.66   |
| San Juan   | 180        | 180        | 12,460     | 12,560     | 69.22  | 69.78  |
| San Miguel | 65,942     | 67,832     | 145,960    | 146,600    | 2.21   | 2.16   |
| Sedgwick   | 71,982     | 71,000     | 141,360    | 139,020    | 1.96   | 1.96   |
| Summit     | 3,843      | 3,791      | 3,940      | 3,890      | 1.03   | 1.03   |
| Teller     | 30,362     | 30,348     | 139,840    | 204,490    | 4.61   | 6.74   |
| Washington | 569,899    | 569,396    | 1,236,780  | 1,251,590  | 2.17   | 2.20   |
| Weld       | 637,747    | 2,622      | 1,083,630  | 1,070,290  | 1.70   | 408.20 |
| Yuma       | 271,411    | 267,645    | 579,350    | 582,570    | 2.13   | 2.18   |
| Totals     | 11,421,017 | 12,505,453 | 22,107,840 | 23,116,640 | 1.94   | 1.85   |

NATURAL RESOURCES PERSONAL  
COAL

| County        | Number of Schedules |           | Total Value          |                   |
|---------------|---------------------|-----------|----------------------|-------------------|
|               | 1990                | 1991      | 1990                 | 1991              |
| Archuleta     | 1                   | 1         | 19,650 \$            | 160               |
| Delta         | 2                   | 1         | 752,470              | 677,790           |
| Fremont       | 15                  | 3         | 787,400              | 1,372,950         |
| Garfield      | 2                   | 2         | 190,260              | 188,270           |
| Gunnison      | 5                   | 5         | 1,556,040            | 1,557,920         |
| Jackson       | 1                   | 1         | 144,160              | 140,000           |
| La Plata      | 2                   | 2         | 478,420              | 501,440           |
| Las Animas    | 3                   | 3         | 4,498,350            | 4,986,130         |
| Hesa          | 2                   | 0         | 570,620              | 625,140           |
| Noffat        | 8                   | 5         | 16,335,270           | 15,771,010        |
| Montrose      | 1                   | 1         | 83,890               | 16,620            |
| Pitkin        | 1                   | 1         | 1,055,410            | 903,580           |
| Rio Blanco    | 5                   | 4         | 8,004,800            | 13,604,110        |
| Routt         | 8                   | 8         | 12,110,550           | 13,908,950        |
| Weld          | 1                   | 1         | 431,610              | 396,710           |
| <b>Totals</b> | <b>57</b>           | <b>38</b> | <b>47,018,900 \$</b> | <b>54,650,780</b> |

NATURAL RESOURCES PERSONAL  
EARTH OR STONE PRODUCTS

| County        | Number of Schedules |            | Total Value         |                  |
|---------------|---------------------|------------|---------------------|------------------|
|               | 1990                | 1991       | 1990                | 1991             |
| Adams         | 19                  | 17         | 1,077,370 \$        | 986,720          |
| Archahoe      | 7                   | 7          | 326,810             | 313,250          |
| Archuleta     | 2                   | 2          | 14,620              | 15,410           |
| Bent          | 1                   | 1          | 3,000               | 2,870            |
| Boulder       | 11                  | 11         | 100,790             | 101,710          |
| Clear Creek   | 0                   | 2          | 456,220             | 388,930          |
| Crowley       | 1                   | 2          | 3,100               | 5,150            |
| Custer        | 0                   | 8          | 0                   | 6,150            |
| Delta         | 3                   | 3          | 32,730              | 32,830           |
| Douglas       | 6                   | 6          | 665,090             | 660,420          |
| Eagle         | 1                   | 3          | 116,960             | 115,240          |
| Elbert        | 2                   | 2          | 17,820              | 18,150           |
| El Paso       | 13                  | 15         | 1,535,230           | 1,688,620        |
| Fremont       | 4                   | 6          | 386,310             | 155,660          |
| Garfield      | 6                   | 6          | 94,250              | 79,820           |
| Grand         | 1                   | 0          | 10,750              | 0                |
| Gunnison      | 8                   | 10         | 50,950              | 267,670          |
| Huerfano      | 1                   | 1          | 1,000               | 620              |
| Jefferson     | 10                  | 10         | 1,969,870           | 1,581,030        |
| La Plata      | 0                   | 5          | 0                   | 49,390           |
| Larimer       | 11                  | 13         | 353,940             | 922,730          |
| Las Animas    | 1                   | 1          | 13,360              | 13,870           |
| Lincoln       | 1                   | 4          | 3,060               | 58,320           |
| Logan         | 1                   | 3          | 3,870               | 3,160            |
| Noffat        | 3                   | 2          | 45,650              | 37,330           |
| Montrose      | 1                   | 3          | 11,910              | 72,400           |
| Morgan        | 6                   | 6          | 69,540              | 68,660           |
| Ouray         | 2                   | 2          | 3,060               | 1,790            |
| Prowers       | 3                   | 3          | 39,320              | 14,910           |
| Pueblo        | 7                   | 125        | 685,880             | 616,580          |
| Rio Blanco    | 3                   | 2          | 2,430               | 2,000            |
| Rio Grande    | 2                   | 4          | 5,860               | 5,260            |
| Routt         | 6                   | 5          | 29,770              | 22,210           |
| San Juan      | 1                   | 1          | 3,190               | 1,610            |
| San Miguel    | 0                   | 4          | 0                   | 8,500            |
| Summit        | 4                   | 5          | 26,930              | 18,040           |
| Teller        | 1                   | 1          | 1,410               | 1,260            |
| Weld          | 12                  | 11         | 210,400             | 149,460          |
| <b>Totals</b> | <b>161</b>          | <b>312</b> | <b>8,372,650 \$</b> | <b>8,487,730</b> |

NATURAL RESOURCES PERSONAL  
NON-PRODUCING (PATENTED)

| County     | Number of Schedules |      | Total Value |         |
|------------|---------------------|------|-------------|---------|
|            | 1990                | 1991 | 1990        | 1991    |
| Boulder    | 3                   | 3    | 70,060 \$   | 62,130  |
| Dolores    | 12                  | 12   | 14,530      | 14,000  |
| Gilpin     | 5                   | 5    | 103,340     | 100,380 |
| Larimer    | 2                   | 0    | 27,550      | 0       |
| Mineral    | 8                   | 5    | 292,740     | 226,850 |
| Ouray      | 3                   | 3    | 11,670      | 145,450 |
| Pitkin     | 5                   | 1    | 16,760      | 15,290  |
| Seguache   | 0                   | 2    | 0           | 188,410 |
| San Miguel | 4                   | 3    | 72,800      | 65,220  |
| Teller     | 8                   | 4    | 76,360      | 23,970  |
| Totals     | 50                  | 38   | 685,810 \$  | 841,700 |

NATURAL RESOURCES PERSONAL  
NON-PRODUCING (UNPATENTED)

| County     | Number of Schedules |      | Total Value |         |
|------------|---------------------|------|-------------|---------|
|            | 1990                | 1991 | 1990        | 1991    |
| Dolores    | 7                   | 8    | 1,480 \$    | 1,050   |
| Hoffat     | 1                   | 2    | 26,010      | 172,740 |
| Seguache   | 4                   | 0    | 212,000     | 0       |
| San Miguel | 7                   | 5    | 45,630      | 1,480   |
| Totals     | 19                  | 15   | 285,120 \$  | 175,270 |

PRODUCING MINES  
MOLYBDENUM

| County      | Number of Mines |      | Production (Tons) |            | Value of Land |            | Value of Improvements |           | Total Value |            |
|-------------|-----------------|------|-------------------|------------|---------------|------------|-----------------------|-----------|-------------|------------|
|             | 1990            | 1991 | 1990              | 1991       | 1990          | 1991       | 1990                  | 1991      | 1990        | 1991       |
| Clear Creek | 1               | 1    | 9,114,823         | 7,563,770  | 13,072,180    | 10,073,790 | 5,141,960             | 5,413,950 | 18,214,140  | 15,487,740 |
| Grand       | 1               | 1    | 1,369,046         | 7,563,770  | 8,560,750     | 5,159,840  | 44,290,580            | 500,580   | 52,851,330  | 5,660,420  |
| Lake        | 1               | 0    | 1,001,150         | 0          | 0             | 0          | 0                     | 0         | 0           | 0          |
| Totals      | 3               | 2    | 11,485,019        | 15,127,540 | 21,632,930    | 15,233,630 | 49,432,540            | 5,914,530 | 71,065,470  | 21,148,160 |

PRODUCING MINES  
PRECIOUS METALS

| County      | Number of Mines |      | Production (Tons) |           | Value of Land |           | Value of Improvements |           | Total Value |           |
|-------------|-----------------|------|-------------------|-----------|---------------|-----------|-----------------------|-----------|-------------|-----------|
|             | 1990            | 1991 | 1990              | 1991      | 1990          | 1991      | 1990                  | 1991      | 1990        | 1991      |
| Boulder     | 1               | 1    | 5                 | 394       | 840           | 1,100     | 0                     | 0         | 840         | 1,100     |
| Clear Creek | 0               | 1    | 0                 | 196       | 0             | 10,930    | 0                     | 88,620    | 0           | 99,550    |
| Costilla    | 0               | 1    | 0                 | 0         | 0             | 120       | 0                     | 0         | 0           | 120       |
| Gilpin      | 0               | 1    | 0                 | 10,966    | 0             | 15,360    | 0                     | 8,990     | 0           | 24,350    |
| Lake        | 0               | 0    | 0                 | 0         | 0             | 0         | 114,660               | 114,660   | 114,660     | 114,660   |
| La Plata    | 1               | 1    | 9,181             | 9,181     | 77,000        | 77,000    | 14,270                | 14,330    | 91,270      | 91,330    |
| Ouroy       | 2               | 0    | 10,229            | 0         | 44,740        | 0         | 0                     | 0         | 44,740      | 0         |
| Park        | 1               | 3    | 506,465           | 7,500     | 199,550       | 507,500   | 46,680                | 46,680    | 246,230     | 554,180   |
| Rio Grande  | 50              | 24   | 136,268           | 1,096,216 | 3,683,930     | 2,689,220 | 10,451,830            | 2,153,250 | 14,135,760  | 4,842,470 |
| San Juan    | 1               | 1    | 106,420           | 72,390    | 1,678,420     | 784,620   | 0                     | 0         | 1,678,420   | 784,620   |
| Teller      | 1,173           | 453  | 922,511           | 250,471   | 1,188,020     | 477,250   | 0                     | 0         | 1,188,020   | 477,250   |
| Totals      | 1,229           | 486  | 1,691,079         | 1,447,314 | 6,872,500     | 4,563,100 | 10,627,440            | 2,426,530 | 17,499,940  | 6,989,630 |

**PRODUCING MINES  
BASE METALS**

| County   | Number of Mines |      | Production (Tons) |            | Value of Land |              | Value of Improvements |            | Total Value  |           |
|----------|-----------------|------|-------------------|------------|---------------|--------------|-----------------------|------------|--------------|-----------|
|          | 1990            | 1991 | 1990              | 1991       | 1990          | 1991         | 1990                  | 1991       | 1990         | 1991      |
| Lake     | 1               | 1    | 216,855           | 216,530 \$ | 3,447,370 \$  | 2,696,580 \$ | 723,410 \$            | 723,410 \$ | 4,170,780 \$ | 3,419,990 |
| San Juan | 1               | 1    | 112,280           | 141,160    | 1,771,750     | 1,256,070    | 0                     | 0          | 1,771,750    | 1,256,070 |
| Totals   | 2               | 2    | 329,135           | 357,690 \$ | 5,219,120 \$  | 3,952,650 \$ | 723,410 \$            | 723,410 \$ | 5,942,530 \$ | 4,676,060 |

**PRODUCING MINES  
STRATEGIC MINERALS**

| County      | Number of Mines |      | Production (Tons) |           | Value of Land |              | Value of Improvements |           | Total Value  |           |
|-------------|-----------------|------|-------------------|-----------|---------------|--------------|-----------------------|-----------|--------------|-----------|
|             | 1990            | 1991 | 1990              | 1991      | 1990          | 1991         | 1990                  | 1991      | 1990         | 1991      |
| Montrose    | 8               | 8    | 52,422            | 22,283 \$ | 576,370 \$    | 260,410 \$   | 6,530 \$              | 2,670 \$  | 582,900 \$   | 263,080   |
| San Higuell | 8               | 7    | 102,214           | 63,934    | 1,618,960     | 883,090      | 58,670                | 56,340    | 1,677,630    | 939,430   |
| Totals      | 16              | 15   | 154,636           | 86,217 \$ | 2,195,330 \$  | 1,143,500 \$ | 65,200 \$             | 59,010 \$ | 2,260,530 \$ | 1,202,510 |

**PRODUCING MINES  
OIL SHALE (RETORT)**

| County   | Number of Mines |      | Production (Tons) |      | Value of Land |           | Value of Improvements |           | Total Value |        |
|----------|-----------------|------|-------------------|------|---------------|-----------|-----------------------|-----------|-------------|--------|
|          | 1990            | 1991 | 1990              | 1991 | 1990          | 1991      | 1990                  | 1991      | 1990        | 1991   |
| Garfield | 1               | 1    | 0                 | 0 \$ | 29,000 \$     | 29,000 \$ | 21,610 \$             | 19,380 \$ | 50,610 \$   | 48,380 |
| Totals   | 1               | 1    | 0                 | 0 \$ | 29,000 \$     | 29,000 \$ | 21,610 \$             | 19,380 \$ | 50,610 \$   | 48,380 |



PRODUCING MINES PERSONAL  
MOLYBDENUM

| County      | Number of Schedules |      | Total Value   |            |
|-------------|---------------------|------|---------------|------------|
|             | 1990                | 1991 | 1990          | 1991       |
| Clear Creek | 1                   | 1 \$ | 5,158,720 \$  | 5,794,400  |
| Grand       | 5                   | 0    | 723,920       | 0          |
| Gunnison    | 1                   | 1    | 224,990       | 224,990    |
| Lake        | 1                   | 1    | 8,550,510     | 7,726,860  |
| Totals      | 8                   | 3 \$ | 14,658,140 \$ | 13,746,250 |

PRODUCING MINES PERSONAL  
BASE METALS

| County   | Number of Schedules |      | Total Value  |           |
|----------|---------------------|------|--------------|-----------|
|          | 1990                | 1991 | 1990         | 1991      |
| Lake     | 1                   | 1 \$ | 425,760 \$   | 425,760   |
| San Juan | 1                   | 1    | 845,080      | 1,079,780 |
| Totals   | 2                   | 2 \$ | 1,270,840 \$ | 1,505,540 |

PRODUCING MINES PERSONAL  
PRECIOUS METALS

| County      | Number of Schedules |       | Total Value  |           |
|-------------|---------------------|-------|--------------|-----------|
|             | 1990                | 1991  | 1990         | 1991      |
| Boulder     | 7                   | 5 \$  | 173,680 \$   | 154,710   |
| Clear Creek | 4                   | 1     | 147,680      | 111,130   |
| Custer      | 1                   | 0     | 6,820        | 0         |
| Gilpin      | 0                   | 1     | 0            | 75,790    |
| Gunnison    | 9                   | 7     | 71,170       | 67,880    |
| Lake        | 0                   | 1     | 0            | 46,830    |
| La Plata    | 2                   | 2     | 6,410        | 6,750     |
| Montezuma   | 2                   | 1     | 7,900        | 7,450     |
| Ouray       | 5                   | 0     | 139,540      | 0         |
| Park        | 9                   | 11    | 634,750      | 481,130   |
| Rio Grande  | 3                   | 3     | 130,470      | 5,891,820 |
| San Juan    | 1                   | 1     | 802,250      | 553,770   |
| San Miguel  | 3                   | 2     | 4,820        | 6,640     |
| Teller      | 3                   | 6     | 476,050      | 946,160   |
| Totals      | 49                  | 41 \$ | 2,601,540 \$ | 8,350,060 |

PRODUCING MINES PERSONAL  
STRATEGIC MINERALS

| County     | Number of Schedules |       | Total Value |         |
|------------|---------------------|-------|-------------|---------|
|            | 1990                | 1991  | 1990        | 1991    |
| Gunnison   | 2                   | 2 \$  | 7,770 \$    | 6,000   |
| Mesa       | 2                   | 1     | 8,640       | 8,640   |
| Montrose   | 32                  | 32    | 219,900     | 240,420 |
| San Miguel | 8                   | 6     | 41,760      | 38,720  |
| Totals     | 44                  | 41 \$ | 278,070 \$  | 293,780 |

PRODUCING MINES PERSONAL  
OIL SHALE (RETORT)

| County   | Number of Schedules |      | Total Value   |            |
|----------|---------------------|------|---------------|------------|
|          | 1990                | 1991 | 1990          | 1991       |
| Garfield | 1                   | 1 \$ | 45,748,890 \$ | 58,642,370 |
| Totals   | 1                   | 1 \$ | 45,748,890 \$ | 58,642,370 |

OIL AND GAS  
PRODUCING OIL (PRIMARY)

| County     | Number of Wells |       | Production (Bbl) |            | Value of Land |             | Value of Improvements |            | Total Value |             |
|------------|-----------------|-------|------------------|------------|---------------|-------------|-----------------------|------------|-------------|-------------|
|            | 1990            | 1991  | 1990             | 1991       | 1990          | 1991        | 1990                  | 1991       | 1990        | 1991        |
| Adams      | 903             | 672   | 997,641          | 970,228    | 16,315,370    | 19,376,030  | 0                     | 0          | 16,315,370  | 19,376,030  |
| Arapahoe   | 109             | 103   | 199,079          | 225,115    | 2,961,310     | 4,540,680   | 0                     | 0          | 2,961,310   | 4,540,680   |
| Archuleta  | 4               | 34    | 47,562           | 41,902     | 670,940       | 789,480     | 3,140                 | 3,340      | 674,080     | 792,820     |
| Baca       | 28              | 28    | 180,483          | 175,626    | 2,865,250     | 3,578,590   | 0                     | 0          | 2,865,250   | 3,578,590   |
| Bent       | 10              | 2     | 3,614            | 3,184      | 58,270        | 61,320      | 0                     | 0          | 58,270      | 61,320      |
| Boulder    | 96              | 49    | 49,668           | 46,502     | 798,380       | 937,540     | 0                     | 0          | 798,380     | 937,540     |
| Cheyenne   | 202             | 175   | 3,988,393        | 2,919,265  | 63,484,460    | 49,340,630  | 0                     | 0          | 63,484,460  | 49,340,630  |
| Delta      | 0               | 1     | 0                | 119        | 0             | 2,160       | 0                     | 0          | 0           | 2,160       |
| Dolores    | 25              | 27    | 122,850          | 156,602    | 1,527,830     | 2,963,710   | 0                     | 0          | 1,527,830   | 2,963,710   |
| Elbert     | 102             | 97    | 366,859          | 322,564    | 3,695,840     | 3,799,490   | 0                     | 0          | 3,695,840   | 3,799,490   |
| Fremont    | 42              | 47    | 29,748           | 38,922     | 408,440       | 745,140     | 90                    | 90         | 408,530     | 745,230     |
| Garfield   | 18              | 17    | 1,387            | 3,565      | 20,900        | 67,510      | 0                     | 0          | 20,900      | 67,510      |
| Gunnison   | 2               | 2     | 349              | 178        | 4,620         | 2,990       | 0                     | 0          | 4,620       | 2,990       |
| Jackson    | 47              | 50    | 128,006          | 85,682     | 1,111,260     | 1,545,090   | 0                     | 0          | 1,111,260   | 1,545,090   |
| Kiowa      | 44              | 61    | 155,210          | 213,263    | 2,826,370     | 4,235,290   | 0                     | 0          | 2,826,370   | 4,235,290   |
| Kit Carson | 6               | 5     | 114,072          | 175,870    | 1,777,520     | 2,364,840   | 0                     | 0          | 1,777,520   | 2,364,840   |
| La Plata   | 121             | 121   | 87,454           | 96,915     | 1,427,640     | 1,891,580   | 0                     | 0          | 1,427,640   | 1,891,580   |
| Larimer    | 141             | 76    | 175,125          | 83,744     | 2,807,940     | 1,607,160   | 0                     | 0          | 2,807,940   | 1,607,160   |
| Lincoln    | 18              | 18    | 190,870          | 173,629    | 2,933,150     | 3,355,650   | 0                     | 0          | 2,933,150   | 3,355,650   |
| Logan      | 127             | 119   | 391,664          | 327,265    | 6,065,780     | 7,491,110   | 0                     | 0          | 6,065,780   | 7,491,110   |
| Mesa       | 1               | 7     | 1,447            | 1,912      | 25,390        | 34,820      | 0                     | 0          | 25,390      | 34,820      |
| Hoffat     | 53              | 64    | 788,019          | 671,264    | 12,417,750    | 11,961,100  | 93,840                | 137,720    | 12,511,590  | 12,098,820  |
| Montezuma  | 30              | 45    | 945,711          | 190,752    | 9,248,250     | 0           | 0                     | 13,997,780 | 9,248,250   | 13,997,780  |
| Morgan     | 70              | 84    | 129,847          | 143,969    | 1,993,710     | 2,750,130   | 0                     | 0          | 1,993,710   | 2,750,130   |
| Prowers    | 18              | .14   | 3,881            | 4,079      | 60,000        | 72,990      | 0                     | 0          | 60,000      | 72,990      |
| Rio Blanco | 190             | 86    | 312,947          | 348,185    | 4,032,600     | 5,036,620   | 124,630               | 0          | 4,157,230   | 5,036,620   |
| Routt      | 26              | 28    | 170,841          | 132,402    | 1,877,350     | 2,022,990   | 0                     | 0          | 1,877,350   | 2,022,990   |
| San Miguel | 2               | 2     | 2,703            | 373,750    | 30,180        | 6,020       | 0                     | 0          | 30,180      | 6,020       |
| Sedgwick   | 1               | 1     | 4,582            | 4,309      | 77,220        | 51,920      | 0                     | 0          | 77,220      | 51,920      |
| Washington | 349             | 354   | 1,106,510        | 1,101,216  | 18,085,750    | 21,860,700  | 210                   | 210        | 18,085,960  | 21,860,910  |
| Weld       | 3,587           | 3,878 | 4,937,085        | 4,782,604  | 77,392,520    | 92,249,750  | 0                     | 0          | 77,392,520  | 92,249,750  |
| Yuma       | 1               | 1     | 1,833            | 262        | 22,270        | 4,420       | 0                     | 0          | 22,270      | 4,420       |
| Totals     | 6,373           | 6,268 | 15,635,440       | 13,814,844 | 237,024,260   | 244,747,450 | 221,910               | 14,139,140 | 237,246,170 | 258,886,590 |

OIL AND GAS  
PRODUCING OIL (SECONDARY)

| County        | Number of Wells |            | Production (Bbl)  |                   | Value of Land      |                    | Value of Improvements |                  | Total Value        |                    |
|---------------|-----------------|------------|-------------------|-------------------|--------------------|--------------------|-----------------------|------------------|--------------------|--------------------|
|               | 1990            | 1991       | 1990              | 1991              | 1990               | 1991               | 1990                  | 1991             | 1990               | 1991               |
| Adams         | 25              | 17         | 82,063            | 64,589            | 1,129,260          | 1,085,510          | 0                     | 0                | 1,129,260          | 1,085,510          |
| Arapahoe      | 99              | 21         | 37,074            | 25,878            | 497,000            | 673,810            | 0                     | 0                | 497,000            | 673,810            |
| Baca          | 2               | 2          | 23,024            | 21,602            | 317,810            | 364,160            | 0                     | 0                | 317,810            | 364,160            |
| Cheyenne      | 73              | 128        | 2,496,092         | 4,026,227         | 35,364,280         | 62,076,720         | 0                     | 0                | 35,364,280         | 62,076,720         |
| Denver        | 28              | 0          | 29,409            | 0                 | 423,070            | 0                  | 0                     | 0                | 423,070            | 0                  |
| Elbert        | 1               | 1          | 223,553           | 200,586           | 2,649,520          | 2,785,710          | 0                     | 0                | 2,649,520          | 2,785,710          |
| Jackson       | 27              | 24         | 100,505           | 125,567           | 1,460,510          | 1,853,100          | 0                     | 0                | 1,460,510          | 1,853,100          |
| Larimer       | 15              | 9          | 112,786           | 199,306           | 1,562,370          | 3,490,530          | 0                     | 0                | 1,562,370          | 3,490,530          |
| Logan         | 43              | 43         | 54,472            | 38,431            | 722,330            | 792,070            | 0                     | 0                | 722,330            | 792,070            |
| Moffat        | 2               | 7          | 30,436            | 40,968            | 440,020            | 646,020            | 0                     | 0                | 440,020            | 646,020            |
| Montezuma     | 12              | 2          | 52,647            | 20,316            | 660,810            | 0                  | 0                     | 852,030          | 660,810            | 852,030            |
| Morgan        | 15              | 18         | 50,167            | 95,646            | 686,380            | 1,019,370          | 0                     | 0                | 686,380            | 1,019,370          |
| Rio Blanco    | 107             | 61         | 12,661,377        | 13,173,509        | 171,908,550        | 212,840,920        | 14,445,380            | 7,162,680        | 186,353,930        | 220,003,600        |
| Washington    | 61              | 55         | 147,165           | 102,433           | 1,511,920          | 1,726,170          | 7,760                 | 7,760            | 1,519,680          | 1,733,930          |
| Weld          | 31              | 23         | 177,799           | 176,552           | 2,421,170          | 2,990,520          | 0                     | 0                | 2,421,170          | 2,990,520          |
| <b>Totals</b> | <b>541</b>      | <b>411</b> | <b>16,278,569</b> | <b>18,311,610</b> | <b>221,755,000</b> | <b>292,364,610</b> | <b>14,453,140</b>     | <b>8,022,470</b> | <b>236,208,140</b> | <b>300,387,080</b> |

OIL AND GAS  
PRODUCING GAS (PRIMARY)

| County     | Number of Wells |       | Production (Hmcf) |         | Value of Land |             | Value of Improvements |            | Total Value |             |
|------------|-----------------|-------|-------------------|---------|---------------|-------------|-----------------------|------------|-------------|-------------|
|            | 1990            | 1991  | 1990              | 1991    | 1990          | 1991        | 1990                  | 1991       | 1990        | 1991        |
| Adams      | 122             | 269   | 11,471            | 11,712  | 15,891,920    | 17,424,230  | 0                     | 0          | 15,891,920  | 17,424,230  |
| Arapahoe   | 21              | 102   | 1,186             | 1,349   | 1,166,890     | 1,819,880   | 0                     | 0          | 1,166,890   | 1,819,880   |
| Archuleta  | 3               | 4     | 7                 | 6       | 8,530         | 6,750       | 0                     | 0          | 8,530       | 6,750       |
| Baca       | 118             | 118   | 3,392             | 3,531   | 4,298,770     | 4,786,280   | 0                     | 0          | 4,298,770   | 4,786,280   |
| Bent       | 27              | 26    | 1,616             | 1,564   | 1,416,390     | 1,936,140   | 0                     | 0          | 1,416,390   | 1,936,140   |
| Boulder    | 144             | 96    | 2,048             | 1,857   | 2,652,460     | 2,580,740   | 0                     | 0          | 2,652,460   | 2,580,740   |
| Cheyenne   | 0               | 0     | 0                 | 0       | 0             | 0           | 109,560               | 124,830    | 109,560     | 124,830     |
| Denver     | 28              | 0     | 654               | 0       | 1,013,950     | 0           | 0                     | 0          | 1,013,950   | 0           |
| Dolores    | 21              | 22    | 945               | 679     | 804,230       | 724,860     | 0                     | 0          | 804,230     | 724,860     |
| Elbert     | 93              | 90    | 1,294             | 1,133   | 1,488,780     | 1,638,050   | 0                     | 0          | 1,488,780   | 1,638,050   |
| Fremont    | 2               | 0     | 1                 | 0       | 1,530         | 0           | 0                     | 0          | 1,530       | 0           |
| Garfield   | 248             | 333   | 8,608             | 14,668  | 10,481,810    | 15,716,180  | 2,070                 | 2,080      | 10,483,880  | 15,718,260  |
| Gunnison   | 3               | 3     | 175               | 145     | 137,290       | 109,800     | 0                     | 0          | 137,290     | 109,800     |
| Huerfano   | 6               | 2     | 87,231            | 70,876  | 24,660,990    | 10,876,060  | 5,026,240             | 5,032,220  | 29,687,230  | 15,908,280  |
| Jackson    | 10              | 7     | 694               | 1,202   | 337,280       | 399,040     | 0                     | 0          | 337,280     | 399,040     |
| Kiowa      | 43              | 38    | 1,815             | 1,694   | 2,722,350     | 2,485,140   | 0                     | 0          | 2,722,350   | 2,485,140   |
| Kit Carson | 0               | 1     | 0                 | 168     | 0             | 148,210     | 0                     | 0          | 0           | 148,210     |
| La Plata   | 1,104           | 1,333 | 47,370            | 59,541  | 58,437,640    | 66,302,810  | 0                     | 0          | 58,437,640  | 66,302,810  |
| Larimer    | 11              | 61    | 577               | 643     | 603,710       | 638,820     | 0                     | 0          | 603,710     | 638,820     |
| Logan      | 28              | 11    | 399               | 200     | 509,030       | 364,950     | 0                     | 0          | 509,030     | 364,950     |
| Mesa       | 219             | 222   | 3,924             | 4,381   | 4,392,460     | 4,675,460   | 0                     | 0          | 4,392,460   | 4,675,460   |
| Hoffat     | 175             | 180   | 13,068            | 14,907  | 18,253,990    | 19,224,680  | 167,670               | 169,930    | 18,421,660  | 19,394,610  |
| Montezuma  | 31              | 36    | 206,080           | 200,424 | 66,095,670    | 4,470       | 411,860               | 81,292,660 | 66,507,530  | 81,297,130  |
| Morgan     | 33              | 30    | 664               | 847     | 753,030       | 1,108,340   | 0                     | 0          | 753,030     | 1,108,340   |
| Phillips   | 2               | 2     | 4                 | 4       | 5,470         | 5,570       | 0                     | 0          | 5,470       | 5,570       |
| Prowers    | 43              | 35    | 1,695             | 1,607   | 2,247,980     | 2,127,530   | 0                     | 0          | 2,247,980   | 2,127,530   |
| Rio Blanco | 629             | 552   | 27,563            | 29,758  | 31,712,220    | 26,144,870  | 11,000                | 11,580     | 31,723,220  | 26,156,450  |
| Routt      | 3               | 3     | 171               | 58      | 145,580       | 59,830      | 0                     | 0          | 145,580     | 59,830      |
| San Miguel | 10              | 10    | 663               | 266     | 557,650       | 539,310     | 0                     | 0          | 557,650     | 539,310     |
| Sedgwick   | 2               | 3     | 30                | 269     | 32,820        | 313,650     | 0                     | 0          | 32,820      | 313,650     |
| Washington | 98              | 99    | 2,431             | 2,263   | 3,205,210     | 2,632,660   | 0                     | 0          | 3,205,210   | 2,632,660   |
| Weld       | 1,339           | 4,110 | 79,285            | 84,290  | 107,415,820   | 123,480,840 | 0                     | 0          | 107,415,820 | 123,480,840 |
| Yuma       | 624             | 630   | 8,905             | 10,132  | 12,174,450    | 15,043,890  | 0                     | 0          | 12,174,450  | 15,043,890  |
| Totals     | 5,240           | 8,428 | 513,984           | 520,190 | 373,625,900   | 323,319,040 | 5,728,400             | 86,633,300 | 379,354,300 | 409,952,340 |

OIL AND GAS  
PRODUCING GAS (SECONDARY)

| County     | Number of Wells |      |       | Production (Mmcf) |              |              | Value of Land |        |           | Value of Improvements |              |           | Total Value |      |
|------------|-----------------|------|-------|-------------------|--------------|--------------|---------------|--------|-----------|-----------------------|--------------|-----------|-------------|------|
|            | 1990            | 1991 | 1990  | 1991              | 1990         | 1991         | 1990          | 1991   | 1990      | 1991                  | 1990         | 1991      | 1990        | 1991 |
| Arapahoe   | 20              | 20   | 23    | 9                 | 16,290 \$    | 10,430 \$    | 0 \$          | 0 \$   | 0 \$      | 0 \$                  | 16,290 \$    | 10,430    |             |      |
| Delta      | 0               | 1    | 0     | 17                | 0            | 17,020       | 0             | 0      | 0         | 0                     | 0            | 17,020    |             |      |
| Logan      | 1               | 0    | 3     | 0                 | 5,460        | 0            | 0             | 0      | 0         | 0                     | 5,460        | 0         |             |      |
| Montezuma  | 1               | 2    | 7     | 2                 | 7,990        | 0            | 0             | 48,130 | 0         | 0                     | 7,990        | 48,130    |             |      |
| Morgan     | 0               | 1    | 0     | 0                 | 0            | 56,050       | 0             | 0      | 0         | 0                     | 0            | 56,050    |             |      |
| Pitkin     | 7               | 10   | 770   | 976               | 80,900       | 119,130      | 0             | 0      | 0         | 0                     | 80,900       | 119,130   |             |      |
| Rio Blanco | 74              | 45   | 5,593 | 10,640            | 1,075,930    | 3,445,780    | 0             | 0      | 0         | 0                     | 1,075,930    | 3,445,780 |             |      |
| Weid       | 2               | 8    | 11    | 12                | 8,770        | 11,890       | 0             | 0      | 0         | 0                     | 8,770        | 11,890    |             |      |
| Totals     | 105             | 87   | 6,409 | 11,659            | 1,195,340 \$ | 3,660,300 \$ | 0 \$          | 0 \$   | 48,130 \$ | 0 \$                  | 1,195,340 \$ | 3,708,430 |             |      |

OIL AND GAS  
OIL SHALE (IN SITU)

| County     | Production (Bbl) |      |      | Value of Land |      |      | Value of Improvements |            |            | Total Value |  |
|------------|------------------|------|------|---------------|------|------|-----------------------|------------|------------|-------------|--|
|            | 1990             | 1991 | 1990 | 1991          | 1990 | 1991 | 1990                  | 1991       | 1990       | 1991        |  |
| Rio Blanco | 0                | 0    | 0    | 0 \$          | 0 \$ | 0 \$ | 280,890 \$            | 280,890 \$ | 280,890 \$ | 280,890     |  |
| Totals     | 0                | 0    | 0    | 0 \$          | 0 \$ | 0 \$ | 280,890 \$            | 280,890 \$ | 280,890 \$ | 280,890     |  |

OIL AND GAS PERSONAL  
PRODUCING OIL (PRIMARY)

| County     | Number of Schedules |       | Total Value   |            |
|------------|---------------------|-------|---------------|------------|
|            | 1990                | 1991  | 1990          | 1991       |
| Adams      | 875                 | 867   | 4,208,060 \$  | 5,388,100  |
| Arapahoe   | 106                 | 112   | 1,683,810     | 1,829,540  |
| Archuleta  | 4                   | 4     | 52,180        | 64,710     |
| Baca       | 27                  | 27    | 106,370       | 113,160    |
| Boulder    | 55                  | 51    | 566,820       | 187,950    |
| Cheyenne   | 275                 | 303   | 3,507,950     | 4,628,550  |
| Delta      | 0                   | 1     | 0             | 16,280     |
| Dolores    | 30                  | 18    | 125,070       | 167,300    |
| Elbert     | 157                 | 151   | 1,249,050     | 565,330    |
| Fremont    | 32                  | 24    | 339,390       | 116,140    |
| Garfield   | 4                   | 7     | 85,960        | 306,570    |
| Gunnison   | 1                   | 1     | 6,010         | 5,020      |
| Jackson    | 9                   | 9     | 158,850       | 152,240    |
| Kiowa      | 21                  | 26    | 203,510       | 220,040    |
| Kit Carson | 10                  | 10    | 81,850        | 54,730     |
| La Plata   | 27                  | 35    | 349,750       | 621,740    |
| Larimer    | 196                 | 79    | 537,270       | 318,570    |
| Lincoln    | 23                  | 21    | 123,630       | 114,780    |
| Logan      | 127                 | 119   | 672,950       | 628,650    |
| Moffat     | 37                  | 28    | 700,710       | 668,060    |
| Montezuma  | 26                  | 74    | 1,212,000     | 640,850    |
| Morgan     | 83                  | 80    | 325,260       | 299,330    |
| Prowers    | 1                   | 3     | 4,140         | 6,310      |
| Rio Blanco | 190                 | 86    | 312,240       | 303,000    |
| Rio Grande | 3                   | 2     | 35,140        | 54,330     |
| Routt      | 43                  | 40    | 131,850       | 145,740    |
| San Miguel | 9                   | 8     | 18,790        | 19,250     |
| Sedgwick   | 1                   | 1     | 5,590         | 900        |
| Washington | 240                 | 250   | 1,097,380     | 1,152,180  |
| Weld       | 3,587               | 1,726 | 10,685,540    | 10,768,590 |
| Yuma       | 1                   | 1     | 9,240         | 5,610      |
| Totals     | 6,200               | 4,164 | 28,596,360 \$ | 29,563,550 |

OIL AND GAS PERSONAL  
PRODUCING OIL (SECONDARY)

| County     | Number of Schedules |      | Total Value  |            |
|------------|---------------------|------|--------------|------------|
|            | 1990                | 1991 | 1990         | 1991       |
| Baca       | 1                   | 1    | 5,280 \$     | 5,270      |
| Jackson    | 2                   | 2    | 139,580      | 142,240    |
| Larimer    | 27                  | 57   | 50,600       | 108,060    |
| Logan      | 43                  | 43   | 109,350      | 160,630    |
| Montezuma  | 2                   | 2    | 46,150       | 44,020     |
| Morgan     | 1                   | 1    | 40,890       | 41,400     |
| Rio Blanco | 107                 | 61   | 3,973,190    | 14,975,530 |
| Washington | 17                  | 8    | 184,910      | 179,320    |
| Weld       | 31                  | 34   | 99,390       | 107,260    |
| Totals     | 231                 | 209  | 4,649,340 \$ | 15,763,730 |

OIL AND GAS PERSONAL  
PRODUCING GAS (PRIMARY)

| County     | Number of Schedules |          | Total Value   |            |
|------------|---------------------|----------|---------------|------------|
|            | 1990                | 1991     | 1990          | 1991       |
| Archuleta  | 19                  | 19 \$    | 36,370 \$     | 41,040     |
| Baca       | 144                 | 144      | 431,750       | 521,210    |
| Bent       | 35                  | 35       | 109,320       | 90,500     |
| Boulder    | 105                 | 103      | 189,600       | 122,210    |
| Dolores    | 13                  | 29       | 299,220       | 174,470    |
| Elbert     | 4                   | 4        | 162,370       | 21,010     |
| Garfield   | 51                  | 48       | 1,494,310     | 1,561,810  |
| Gunnison   | 8                   | 8        | 31,670        | 23,730     |
| Huerfano   | 3                   | 1        | 9,162,750     | 8,901,670  |
| Jackson    | 2                   | 2        | 28,820        | 25,510     |
| Kiowa      | 15                  | 20       | 381,650       | 341,890    |
| Kit Carson | 6                   | 2        | 10,320        | 25,700     |
| La Plata   | 154                 | 155      | 24,158,320    | 42,220,150 |
| Larimer    | 6                   | 9        | 530           | 6,920      |
| Logan      | 28                  | 11       | 35,850        | 22,410     |
| Mesa       | 267                 | 250      | 692,370       | 448,880    |
| Moffat     | 56                  | 57       | 1,033,920     | 493,680    |
| Montezuma  | 8                   | 12       | 18,466,110    | 16,283,650 |
| Morgan     | 46                  | 51       | 396,500       | 421,030    |
| Phillips   | 4                   | 9        | 4,570         | 4,000      |
| Prowers    | 57                  | 55       | 310,930       | 247,210    |
| Rio Blanco | 629                 | 552      | 2,174,860     | 2,084,700  |
| Routt      | 3                   | 4        | 6,040         | 36,030     |
| Saguache   | 1                   | 1        | 11,300        | 11,300     |
| San Miguel | 10                  | 8        | 65,890        | 49,980     |
| Sedgwick   | 2                   | 3        | 6,880         | 3,190      |
| Washington | 95                  | 93       | 151,390       | 97,070     |
| Weld       | 1,339               | 4,413    | 19,621,320    | 17,854,310 |
| Yuma       | 675                 | 677      | 2,448,560     | 2,465,930  |
| Totals     | 3,785               | 6,775 \$ | 81,923,490 \$ | 94,601,190 |

OIL AND GAS PERSONAL  
PRODUCING GAS (SECONDARY)

| County | Number of Schedules |      | Total Value |         |
|--------|---------------------|------|-------------|---------|
|        | 1990                | 1991 | 1990        | 1991    |
| Pitkin | 1                   | 0 \$ | 30,200 \$   | 0       |
| Weld   | 2                   | 1    | 232,500     | 230,670 |
| Totals | 3                   | 1 \$ | 262,700 \$  | 230,670 |

OIL AND GAS PERSONAL  
OIL SHALE (IN SITU)

| County     | Number of Schedules |      | Total Value |         |
|------------|---------------------|------|-------------|---------|
|            | 1990                | 1991 | 1990        | 1991    |
| Rio Blanco | 0                   | 0 \$ | 276,980 \$  | 297,310 |
| Totals     | 0                   | 0 \$ | 276,980 \$  | 297,310 |



STATE ASSESSED  
PUBLIC UTILITIES, ETC

| County      | Number of Companies |        | Total Value    |             |
|-------------|---------------------|--------|----------------|-------------|
|             | 1990                | 1991   | 1990           | 1991        |
| Adams       | 102                 | 102 \$ | 152,372,800 \$ | 156,030,200 |
| Alamosa     | 41                  | 43     | 8,181,600      | 8,348,400   |
| Arapahoe    | 83                  | 76     | 128,536,300    | 131,722,500 |
| Archuleta   | 9                   | 10     | 3,945,700      | 4,089,900   |
| Baca        | 56                  | 46     | 11,720,400     | 12,058,000  |
| Bent        | 51                  | 41     | 8,008,600      | 7,999,600   |
| Boulder     | 94                  | 80     | 67,815,900     | 69,432,900  |
| Chaffee     | 43                  | 44     | 6,570,800      | 6,710,500   |
| Cheyenne    | 53                  | 50     | 7,757,800      | 8,041,900   |
| Clear Creek | 8                   | 10     | 12,072,800     | 12,192,500  |
| Conejos     | 29                  | 25     | 2,949,700      | 2,857,300   |
| Costilla    | 77                  | 79     | 3,081,500      | 3,138,100   |
| Crowley     | 46                  | 47     | 3,664,300      | 3,904,600   |
| Custer      | 9                   | 9      | 1,114,400      | 1,211,600   |
| Delta       | 49                  | 45     | 10,518,600     | 10,288,900  |
| Denver      | 112                 | 112    | 412,370,600    | 416,252,900 |
| Dolores     | 12                  | 13     | 3,601,900      | 3,672,900   |
| Douglas     | 101                 | 85     | 38,562,600     | 39,059,600  |
| Eagle       | 94                  | 66     | 22,445,000     | 23,531,100  |
| Elbert      | 41                  | 35     | 8,024,900      | 8,028,400   |
| El Paso     | 138                 | 121    | 97,452,700     | 99,597,200  |
| Fremont     | 58                  | 60     | 11,175,300     | 11,614,800  |
| Garfield    | 75                  | 67     | 37,912,900     | 38,337,500  |
| Gilpin      | 26                  | 26     | 1,733,900      | 1,669,500   |
| Grand       | 79                  | 79     | 12,440,300     | 12,257,900  |
| Gunnison    | 31                  | 34     | 6,352,700      | 7,337,800   |
| Hinsdale    | 7                   | 7      | 591,100        | 608,800     |
| Huerfano    | 78                  | 69     | 15,320,600     | 15,197,300  |
| Jackson     | 33                  | 29     | 1,113,800      | 1,443,000   |
| Jefferson   | 330                 | 68     | 124,152,400    | 126,297,400 |

|            |       |       |                  |                  |
|------------|-------|-------|------------------|------------------|
| Kiowa      | 72    | 62    | 7,496,500        | 8,009,700        |
| Kit Carson | 177   | 14    | 8,899,100        | 8,454,900        |
| Lake       | 52    | 51    | 6,961,200        | 6,659,700        |
| La Plata   | 24    | 24    | 52,857,500       | 55,939,900       |
| Larimer    | 88    | 78    | 41,790,600       | 42,529,300       |
| Las Animas | 321   | 81    | 20,736,500       | 20,909,900       |
| Lincoln    | 46    | 46    | 7,722,200        | 7,885,100        |
| Logan      | 94    | 87    | 20,170,900       | 20,604,900       |
| Mesa       | 87    | 74    | 50,726,400       | 50,900,800       |
| Mineral    | 28    | 30    | 1,433,600        | 1,471,400        |
| Moffat     | 43    | 45    | 160,829,200      | 158,641,800      |
| Montezuma  | 18    | 20    | 16,887,400       | 17,442,700       |
| Montrose   | 140   | 159   | 29,109,300       | 27,477,900       |
| Morgan     | 107   | 80    | 100,332,400      | 103,833,900      |
| Otero      | 51    | 46    | 7,776,200        | 7,828,900        |
| Ouray      | 3     | 4     | 1,451,400        | 1,391,200        |
| Park       | 33    | 35    | 4,773,400        | 4,989,500        |
| Phillips   | 53    | 49    | 3,439,900        | 3,346,700        |
| Pitkin     | 35    | 35    | 8,660,200        | 9,282,100        |
| Prowers    | 54    | 48    | 9,041,500        | 8,773,500        |
| Pueblo     | 421   | 103   | 74,208,000       | 77,414,800       |
| Rio Blanco | 63    | 63    | 25,093,100       | 24,515,200       |
| Rio Grande | 40    | 34    | 7,847,000        | 7,990,500        |
| Routt      | 75    | 66    | 38,326,400       | 37,939,900       |
| Saguache   | 9     | 10    | 3,983,000        | 4,092,000        |
| San Juan   | 5     | 6     | 1,552,200        | 1,844,600        |
| San Miguel | 16    | 18    | 4,730,300        | 4,828,100        |
| Sedgwick   | 39    | 38    | 6,610,100        | 6,406,800        |
| Summit     | 15    | 18    | 14,332,300       | 14,824,500       |
| Teller     | 11    | 11    | 4,552,300        | 4,630,700        |
| Washington | 67    | 61    | 6,860,000        | 6,875,400        |
| Weld       | 126   | 117   | 104,248,500      | 102,633,200      |
| Yuma       | 61    | 55    | 10,700,900       | 10,266,900       |
| Totals     | 4,439 | 3,246 | \$ 2,085,701,400 | \$ 2,113,569,400 |

1990  
COUNTY VALUATION BY CLASSES  
(In thousands of dollars - final 000 omitted)

| County      | Vacant    | Residential | Commercial | Industrial | Agricultural | Natural Resources | Producing Mines | Oil and Gas | State Assessed | Total Taxable |
|-------------|-----------|-------------|------------|------------|--------------|-------------------|-----------------|-------------|----------------|---------------|
| Adams       | \$ 66,932 | \$ 808,670  | \$ 521,750 | \$ 114,291 | \$ 24,842    | \$ 2,400          | \$ 0            | \$ 37,544   | \$ 152,372     | \$ 1,728,805  |
| Alamosa     | 6,988     | 21,215      | 16,530     | 504        | 11,828       | 119               | 0               | 0           | 8,181          | 65,369        |
| Arapahoe    | 293,160   | 1,885,934   | 1,180,043  | 71,615     | 11,182       | 2,060             | 0               | 6,325       | 128,536        | 3,578,857     |
| Archuleta   | 40,820    | 32,483      | 11,819     | 835        | 5,414        | 123               | 0               | 771         | 3,945          | 96,213        |
| Baca        | 206       | 4,737       | 4,031      | 90         | 17,136       | 1,206             | 0               | 8,025       | 11,720         | 47,154        |
| Bent        | 305       | 4,813       | 1,920      | 321        | 11,310       | 704               | 0               | 1,583       | 8,008          | 28,969        |
| Boulder     | 123,211   | 1,095,757   | 522,718    | 263,068    | 20,121       | 3,374             | 174             | 4,207       | 67,815         | 2,100,448     |
| Chaffee     | 12,848    | 38,650      | 20,257     | 1,158      | 2,632        | 531               | 0               | 0           | 6,570          | 82,648        |
| Cheyenne    | 164       | 3,094       | 2,375      | 0          | 15,309       | 1,608             | 0               | 102,466     | 7,757          | 132,776       |
| Clear Creek | 9,839     | 41,280      | 11,127     | 53         | 101          | 1,438             | 23,520          | 0           | 12,072         | 99,434        |
| Conejos     | 3,760     | 8,537       | 2,616      | 861        | 9,246        | 42                | 0               | 0           | 2,949          | 28,015        |
| Costilla    | 40,625    | 4,603       | 1,077      | 811        | 6,801        | 303               | 0               | 0           | 3,081          | 57,305        |
| Crowley     | 261       | 3,174       | 911        | 202        | 5,616        | 337               | 0               | 0           | 3,664          | 14,168        |
| Custer      | 13,496    | 10,297      | 2,867      | 10         | 3,788        | 519               | 6               | 0           | 1,114          | 32,101        |
| Delta       | 3,769     | 35,755      | 14,236     | 1,116      | 17,273       | 3,674             | 0               | 0           | 10,518         | 86,545        |
| Denver      | 101,754   | 1,890,982   | 2,046,103  | 212,748    | 10           | 0                 | 0               | 1,437       | 412,370        | 4,665,406     |
| Dolores     | 1,106     | 2,322       | 1,695      | 756        | 3,356        | 244               | 0               | 2,756       | 3,601          | 15,840        |
| Douglas     | 128,934   | 361,434     | 111,277    | 24,879     | 12,172       | 949               | 0               | 0           | 38,562         | 678,210       |
| Eagle       | 66,563    | 311,085     | 198,218    | 4,252      | 3,863        | 444               | 0               | 0           | 22,445         | 606,873       |
| Elbert      | 12,643    | 32,278      | 3,723      | 1,769      | 20,903       | 1,221             | 0               | 9,245       | 8,024          | 89,810        |
| El Paso     | 253,558   | 1,468,914   | 861,748    | 193,312    | 16,056       | 2,493             | 0               | 0           | 97,452         | 2,893,536     |
| Fremont     | 19,637    | 74,706      | 28,315     | 13,178     | 8,396        | 7,015             | 0               | 749         | 11,175         | 163,174       |
| Garfield    | 18,864    | 85,897      | 61,109     | 6,634      | 10,564       | 1,243             | 45,799          | 12,085      | 37,912         | 280,110       |
| Gilpin      | 8,443     | 18,904      | 3,442      | 13         | 195          | 3,173             | 0               | 0           | 1,733          | 35,906        |
| Grand       | 40,799    | 78,424      | 35,867     | 7,669      | 4,803        | 113               | 53,575          | 0           | 12,440         | 233,693       |
| Gunnison    | 26,466    | 53,209      | 34,543     | 611        | 6,520        | 6,945             | 303             | 179         | 6,352          | 135,132       |
| Hinsdale    | 4,600     | 8,081       | 3,971      | 29         | 512          | 403               | 0               | 0           | 591            | 18,190        |
| Huerfano    | 14,208    | 15,448      | 7,265      | 51         | 5,187        | 418               | 0               | 38,849      | 15,320         | 96,750        |
| Jackson     | 2,011     | 4,067       | 1,840      | 1,861      | 7,229        | 355               | 0               | 3,236       | 1,113          | 21,716        |
| Jefferson   | 168,953   | 2,050,922   | 771,506    | 318,750    | 11,149       | 2,797             | 0               | 0           | 124,152        | 3,448,031     |

|            |              |               |              |              |            |            |            |            |              |               |
|------------|--------------|---------------|--------------|--------------|------------|------------|------------|------------|--------------|---------------|
| Kiowa      | 45           | 1,537         | 1,148        | 0            | 12,816     | 1,084      | 0          | 6,133      | 7,496        | 30,262        |
| Kit Carson | 494          | 10,495        | 10,683       | 394          | 34,752     | 1,025      | 0          | 1,869      | 8,899        | 68,614        |
| Lake       | 6,183        | 13,546        | 5,641        | 22,151       | 293        | 1,974      | 13,261     | 0          | 6,961        | 70,013        |
| La Plata   | 41,940       | 126,338       | 75,340       | 3,398        | 12,205     | 1,466      | 97         | 84,373     | 52,857       | 398,018       |
| Larimer    | 98,654       | 697,885       | 313,434      | 182,933      | 29,764     | 2,103      | 0          | 5,562      | 41,790       | 1,372,129     |
| Las Animas | 5,782        | 21,588        | 9,527        | 197          | 13,688     | 10,026     | 0          | 0          | 20,736       | 81,547        |
| Lincoln    | 449          | 5,818         | 7,036        | 138          | 17,498     | 1,621      | 0          | 3,056      | 7,722        | 43,341        |
| Logan      | 1,694        | 32,152        | 20,442       | 4,829        | 31,032     | 145        | 0          | 8,120      | 20,170       | 118,588       |
| Mesa       | 18,264       | 190,813       | 138,841      | 12,487       | 31,517     | 1,890      | 8          | 5,110      | 50,726       | 449,660       |
| Mineral    | 3,355        | 4,952         | 2,098        | 2,050        | 1,009      | 608        | 0          | 0          | 1,433        | 15,509        |
| Moffat     | 4,287        | 18,003        | 9,971        | 440          | 8,040      | 45,804     | 0          | 33,107     | 160,829      | 280,485       |
| Montezuma  | 5,981        | 31,812        | 25,716       | 2,699        | 11,705     | 326        | 7          | 96,148     | 16,887       | 191,286       |
| Montrose   | 5,298        | 48,850        | 29,970       | 6,494        | 18,346     | 363        | 802        | 0          | 29,109       | 139,235       |
| Morgan     | 1,755        | 38,949        | 23,789       | 10,578       | 31,034     | 154        | 0          | 4,195      | 100,332      | 210,790       |
| Otero      | 1,027        | 29,117        | 15,382       | 2,203        | 13,217     | 192        | 0          | 0          | 7,776        | 68,917        |
| Ouray      | 8,451        | 11,507        | 5,322        | 192          | 3,102      | 775        | 184        | 0          | 1,451        | 30,987        |
| Park       | 48,139       | 47,687        | 5,759        | 171          | 4,634      | 860        | 880        | 0          | 4,773        | 112,908       |
| Phillips   | 132          | 6,956         | 6,540        | 182          | 19,842     | 148        | 0          | 10         | 3,439        | 37,253        |
| Pitkin     | 47,430       | 341,677       | 134,475      | 0            | 3,992      | 3,407      | 0          | 111        | 8,660        | 539,755       |
| Prowers    | 878          | 18,387        | 13,237       | 2,381        | 24,350     | 872        | 0          | 2,623      | 9,041        | 71,773        |
| Pueblo     | 37,186       | 284,289       | 125,388      | 74,769       | 12,018     | 1,627      | 0          | 0          | 74,208       | 609,487       |
| Rio Blanco | 2,000        | 10,979        | 6,582        | 2,561        | 6,793      | 34,231     | 0          | 230,328    | 25,093       | 318,571       |
| Rio Grande | 4,933        | 23,572        | 21,604       | 1,425        | 15,970     | 193        | 14,266     | 35         | 7,847        | 89,847        |
| Routt      | 26,853       | 84,784        | 50,353       | 1,360        | 14,668     | 16,216     | 0          | 2,160      | 38,326       | 234,723       |
| Saguache   | 14,729       | 6,222         | 3,416        | 29           | 11,401     | 1,029      | 0          | 11         | 3,983        | 40,822        |
| San Juan   | 1,500        | 4,969         | 3,078        | 1,958        | 0          | 2,263      | 5,097      | 0          | 1,552        | 20,420        |
| San Miguel | 48,116       | 40,541        | 15,663       | 441          | 2,909      | 559        | 1,724      | 672        | 4,730        | 115,358       |
| Sedgwick   | 53           | 3,079         | 2,295        | 253          | 10,711     | 148        | 0          | 122        | 6,610        | 23,274        |
| Summit     | 60,249       | 214,144       | 118,036      | 18,016       | 1,327      | 572        | 0          | 0          | 14,332       | 426,679       |
| Teller     | 38,606       | 62,480        | 15,807       | 669          | 1,662      | 4,687      | 1,664      | 0          | 4,552        | 130,130       |
| Washington | 168          | 4,400         | 3,613        | 106          | 38,460     | 1,236      | 0          | 24,244     | 6,860        | 79,090        |
| Weld       | 16,491       | 294,646       | 155,210      | 101,537      | 118,658    | 2,339      | 0          | 217,877    | 104,248      | 1,011,009     |
| Yuma       | 754          | 13,110        | 9,923        | 234          | 40,537     | 601        | 0          | 14,654     | 10,700       | 90,517        |
| Totals     | \$ 2,036,828 | \$ 13,200,987 | \$ 7,870,047 | \$ 1,698,753 | \$ 871,495 | \$ 186,827 | \$ 161,376 | \$ 969,993 | \$ 2,085,701 | \$ 29,082,011 |

1991  
COUNTY VALUATION BY CLASSES

(In thousands of dollars - final 000 omitted)

| County      | Vacant    | Residential | Commercial | Industrial | Agricultural | Natural Resources | Producing Mines | Oil and Gas | State Assessed | Total Taxable |
|-------------|-----------|-------------|------------|------------|--------------|-------------------|-----------------|-------------|----------------|---------------|
| Adams       | \$ 63,075 | \$ 749,005  | \$ 524,804 | \$ 112,765 | \$ 26,089    | \$ 2,208          | \$ 0            | \$ 43,273   | \$ 156,030     | \$ 1,677,253  |
| Alamosa     | 6,999     | 20,372      | 16,786     | 492        | 12,528       | 121               | 0               | 0           | 8,348          | 65,650        |
| Arapahoe    | 177,097   | 1,674,579   | 1,140,273  | 71,280     | 11,446       | 2,034             | 0               | 8,874       | 131,722        | 3,217,309     |
| Archuleta   | 31,640    | 30,559      | 10,746     | 721        | 5,337        | 80                | 0               | 905         | 4,089          | 84,080        |
| Baca        | 232       | 4,409       | 4,011      | 83         | 16,828       | 1,197             | 0               | 9,368       | 12,058         | 48,210        |
| Bent        | 294       | 3,858       | 1,861      | 302        | 11,406       | 724               | 0               | 2,087       | 7,999          | 28,535        |
| Boulder     | 112,115   | 1,085,591   | 516,748    | 291,349    | 19,904       | 3,291             | 155             | 3,828       | 69,432         | 2,102,417     |
| Chaffee     | 12,432    | 37,210      | 18,746     | 1,211      | 2,942        | 528               | 0               | 0           | 6,710          | 79,782        |
| Cheyenne    | 166       | 2,916       | 2,713      | 0          | 16,807       | 1,637             | 0               | 116,170     | 8,041          | 148,455       |
| Clear Creek | 10,542    | 39,660      | 11,214     | 53         | 67           | 1,281             | 21,492          | 0           | 12,192         | 96,503        |
| Conejos     | 3,881     | 8,253       | 2,529      | 937        | 9,347        | 58                | 0               | 0           | 2,857          | 27,866        |
| Costilla    | 41,912    | 4,483       | 970        | 1,852      | 7,145        | 291               | 0               | 0           | 3,138          | 59,792        |
| Crowley     | 253       | 3,390       | 856        | 201        | 6,009        | 339               | 0               | 0           | 3,904          | 14,984        |
| Custer      | 14,234    | 10,218      | 2,692      | 7          | 3,859        | 573               | 0               | 0           | 1,211          | 32,797        |
| Delta       | 3,907     | 36,479      | 14,024     | 1,075      | 18,186       | 3,674             | 0               | 35          | 10,288         | 87,671        |
| Denver      | 85,046    | 1,710,810   | 1,901,338  | 207,767    | 10           | 0                 | 0               | 0           | 416,252        | 4,321,226     |
| Dolores     | 1,152     | 2,377       | 1,657      | 739        | 3,269        | 231               | 0               | 4,030       | 3,672          | 17,133        |
| Douglas     | 104,921   | 379,484     | 111,069    | 23,999     | 12,408       | 888               | 0               | 0           | 39,059         | 671,831       |
| Eagle       | 77,912    | 386,555     | 222,724    | 12,488     | 4,532        | 451               | 0               | 0           | 23,531         | 728,215       |
| Elbert      | 11,396    | 31,511      | 4,278      | 1,464      | 20,017       | 1,233             | 0               | 8,809       | 8,028          | 86,739        |
| El Paso     | 190,237   | 1,285,340   | 692,817    | 187,784    | 15,097       | 2,575             | 0               | 0           | 99,597         | 2,473,449     |
| Fremont     | 18,100    | 73,371      | 27,087     | 9,123      | 8,423        | 7,118             | 0               | 861         | 11,614         | 155,701       |
| Garfield    | 21,747    | 104,839     | 62,243     | 5,764      | 12,584       | 1,316             | 58,690          | 17,654      | 38,337         | 323,177       |
| Gilpin      | 8,816     | 17,445      | 3,453      | 41         | 190          | 3,124             | 100             | 0           | 1,669          | 34,840        |
| Grand       | 32,695    | 72,567      | 31,377     | 56,864     | 4,716        | 94                | 5,660           | 0           | 12,257         | 216,233       |
| Gunnison    | 25,067    | 52,859      | 30,886     | 688        | 6,710        | 6,739             | 298             | 141         | 7,337          | 130,729       |
| Hinsdale    | 4,419     | 8,105       | 3,864      | 2          | 592          | 398               | 0               | 0           | 608            | 17,990        |
| Huerfano    | 11,583    | 14,609      | 6,802      | 48         | 5,492        | 432               | 0               | 24,809      | 15,197         | 78,975        |
| Jackson     | 1,841     | 3,945       | 1,818      | 1,869      | 7,302        | 399               | 0               | 4,117       | 1,443          | 22,737        |
| Jefferson   | 144,665   | 1,892,776   | 718,048    | 336,879    | 12,989       | 2,731             | 0               | 0           | 126,297        | 3,234,389     |

|            |              |               |              |              |            |            |            |              |              |               |           |
|------------|--------------|---------------|--------------|--------------|------------|------------|------------|--------------|--------------|---------------|-----------|
| Kiowa      | 46           | 1,435         | 1,144        | 0            | 13,042     | 1,111      | 0          | 0            | 7,282        | 8,009         | 32,072    |
| Kit Carson | 476          | 10,154        | 10,332       | 430          | 36,374     | 1,064      | 0          | 0            | 2,593        | 6,454         | 69,880    |
| Lake       | 2,580        | 13,182        | 5,310        | 17,511       | 0          | 2,035      | 11,734     | 0            | 0            | 6,659         | 59,305    |
| La Plata   | 42,171       | 125,234       | 77,678       | 3,968        | 12,426     | 1,502      | 98         | 111,036      | 0            | 55,939        | 430,055   |
| Larimer    | 97,229       | 691,998       | 317,168      | 201,763      | 28,659     | 2,542      | 0          | 6,170        | 0            | 42,529        | 1,388,062 |
| Las Animas | 9,984        | 21,075        | 10,023       | 223          | 13,508     | 11,540     | 0          | 0            | 0            | 20,909        | 87,266    |
| Lincoln    | 681          | 5,743         | 6,962        | 0            | 18,342     | 1,679      | 0          | 3,470        | 0            | 7,885         | 44,764    |
| Logan      | 1,053        | 27,174        | 18,358       | 4,981        | 29,754     | 145        | 0          | 9,459        | 0            | 20,604        | 111,533   |
| Mesa       | 18,743       | 215,610       | 128,403      | 24,868       | 34,980     | 1,444      | 8          | 5,159        | 0            | 50,900        | 480,119   |
| Mineral    | 3,247        | 4,966         | 1,948        | 2,052        | 1,060      | 542        | 0          | 0            | 0            | 1,471         | 15,289    |
| Moffat     | 3,833        | 16,681        | 9,049        | 460          | 8,131      | 44,844     | 0          | 33,301       | 0            | 158,641       | 274,943   |
| Montezuma  | 5,775        | 31,011        | 24,614       | 2,503        | 11,804     | 325        | 7          | 113,163      | 0            | 17,442        | 206,648   |
| Montrose   | 5,062        | 48,494        | 29,983       | 6,987        | 19,400     | 427        | 503        | 0            | 0            | 27,477        | 138,337   |
| Morgan     | 1,509        | 37,952        | 23,282       | 15,582       | 29,124     | 142        | 0          | 5,695        | 0            | 103,833       | 217,122   |
| Otero      | 814          | 26,636        | 14,998       | 1,910        | 14,744     | 194        | 0          | 0            | 0            | 7,828         | 67,128    |
| Ouray      | 9,452        | 12,484        | 5,972        | 185          | 3,475      | 907        | 0          | 0            | 0            | 1,391         | 33,870    |
| Park       | 41,178       | 46,955        | 5,583        | 109          | 4,609      | 696        | 1,035      | 0            | 0            | 4,989         | 105,157   |
| Phillips   | 139          | 6,817         | 6,036        | 179          | 20,769     | 138        | 0          | 9            | 0            | 3,346         | 37,436    |
| Pitkin     | 95,459       | 530,218       | 161,899      | 371          | 3,538      | 2,601      | 0          | 119          | 0            | 9,282         | 803,489   |
| Prowers    | 872          | 16,646        | 12,208       | 2,234        | 24,980     | 887        | 0          | 2,454        | 0            | 8,773         | 69,056    |
| Pueblo     | 34,885       | 283,130       | 121,956      | 72,043       | 13,477     | 1,412      | 0          | 0            | 0            | 77,414        | 604,320   |
| Rio Blanco | 2,083        | 10,729        | 6,642        | 4,130        | 6,842      | 25,985     | 0          | 272,583      | 0            | 24,515        | 353,513   |
| Rio Grande | 4,471        | 21,464        | 21,611       | 1,703        | 16,803     | 193        | 10,734     | 54           | 0            | 7,990         | 85,027    |
| Routt      | 32,993       | 106,094       | 53,741       | 1,435        | 14,426     | 21,341     | 0          | 2,264        | 0            | 37,939        | 270,237   |
| Saguache   | 13,034       | 5,622         | 3,619        | 30           | 11,645     | 1,002      | 0          | 11           | 0            | 4,092         | 39,058    |
| San Juan   | 1,138        | 3,710         | 2,864        | 1,828        | 0          | 2,239      | 3,674      | 0            | 0            | 1,844         | 17,300    |
| San Miguel | 64,301       | 52,783        | 20,214       | 457          | 3,377      | 592        | 984        | 614          | 0            | 4,828         | 148,154   |
| Sedgwick   | 58           | 2,756         | 2,186        | 279          | 11,123     | 143        | 0          | 369          | 0            | 6,406         | 23,324    |
| Summit     | 61,632       | 221,993       | 124,742      | 17,541       | 1,334      | 605        | 0          | 0            | 0            | 14,824        | 442,674   |
| Teller     | 27,783       | 54,937        | 15,598       | 1,246        | 1,734      | 4,204      | 1,423      | 0            | 0            | 4,630         | 111,559   |
| Washington | 159          | 3,911         | 3,069        | 93           | 38,347     | 1,251      | 0          | 27,656       | 0            | 6,875         | 81,364    |
| Weld       | 16,684       | 286,345       | 173,144      | 111,308      | 118,471    | 2,158      | 0          | 247,693      | 0            | 102,633       | 1,058,440 |
| Yuma       | 578          | 12,079        | 9,509        | 190          | 43,390     | 598        | 0          | 17,519       | 0            | 10,266        | 94,133    |
| Totals     | \$ 1,818,508 | \$ 12,703,622 | \$ 7,518,342 | \$ 1,826,473 | \$ 892,260 | \$ 182,283 | \$ 116,602 | \$ 1,113,671 | \$ 2,113,569 | \$ 28,285,335 |           |

CITIES & TOWNS ASSESSED VALUATION BY CLASS

| COUNTY         | NAME OF CITY OR TOWN | VACANT LAND   | RESIDENTIAL     | COMMERCIAL    | INDUSTRIAL   | CULTURAL    | AGRI-     | NATURAL RESOURCES | PRODUCING MINES | OIL & GAS   | STATE ASSESSED | TOTAL TAXABLE   |
|----------------|----------------------|---------------|-----------------|---------------|--------------|-------------|-----------|-------------------|-----------------|-------------|----------------|-----------------|
| Adams          | Arvada               | 266,340       | 8,827,030       | 3,763,460     | 0            | 0           | 0         | 0                 | 0               | 0           | 286,460        | 13,143,290      |
| Adams          | Aurora               | 13,109,900    | 63,243,020      | 89,802,450    | 5,559,670    | 925,740     | 830       | 0                 | 0               | 288,840     | 6,216,410      | 179,146,860     |
| Adams          | Bennett              | 275,130       | 4,656,090       | 832,950       | 0            | 12,420      | 5,330     | 0                 | 0               | 6,430       | 241,680        | 6,030,030       |
| Adams          | Brighton             | 1,418,620     | 37,527,990      | 15,128,010    | 6,823,560    | 619,520     | 430,850   | 0                 | 0               | 47,630      | 2,944,100      | 64,940,280      |
| Adams          | Broomfield           | 1,581,000     | 18,777,380      | 3,474,200     | 558,730      | 260,070     | 0         | 0                 | 0               | 472,520     | 796,550        | 25,920,450      |
| Adams          | Commerce City        | 5,161,880     | 34,957,400      | 66,020,660    | 43,429,090   | 434,960     | 93,970    | 0                 | 0               | 326,750     | 6,745,940      | 157,170,650     |
| Adams          | Federal Heights      | 1,002,530     | 17,777,080      | 10,546,200    | 838,050      | 1,380       | 0         | 0                 | 0               | 0           | 1,576,030      | 31,741,270      |
| Adams          | Northglenn           | 2,627,260     | 78,820,640      | 39,727,470    | 1,638,170    | 110         | 70        | 0                 | 0               | 0           | 4,163,500      | 126,977,220     |
| Adams          | Thornton             | 8,898,130     | 153,524,310     | 58,978,350    | 1,272,780    | 357,510     | 9,790     | 0                 | 0               | 1,635,860   | 12,273,990     | 236,950,720     |
| Adams          | Westminster          | 9,603,920     | 149,374,310     | 66,142,350    | 20,072,910   | 212,560     | 160       | 0                 | 0               | 0           | 17,210,900     | 262,617,110     |
| Adams Total    |                      | \$43,944,710  | \$567,485,250   | \$354,416,100 | \$80,192,960 | \$2,824,270 | \$541,000 | \$0               | \$0             | \$2,778,030 | \$52,455,560   | \$1,104,637,880 |
| Alamosa        | Alamosa              | 964,200       | 12,637,720      | 12,356,230    | 293,980      | 1,050       | 10        | 0                 | 0               | 0           | 2,273,330      | 28,526,520      |
| Alamosa        | Hooper               | 13,010        | 98,880          | 63,670        | 0            | 0           | 10        | 0                 | 0               | 0           | 7,220          | 182,790         |
| Alamosa Total  |                      | \$977,210     | \$12,736,600    | \$12,419,900  | \$293,980    | \$1,050     | \$20      | \$0               | \$0             | \$0         | \$2,280,550    | \$28,709,310    |
| Arapahoe       | Aurora               | 49,845,050    | 650,020,730     | 329,465,780   | 5,010,160    | 588,810     | 71,200    | 0                 | 0               | 921,100     | 48,011,720     | 1,083,934,550   |
| Arapahoe       | Cherry Hills Village | 8,792,590     | 97,722,130      | 5,230,380     | 0            | 4,080       | 290       | 0                 | 0               | 0           | 778,190        | 112,527,660     |
| Arapahoe       | Englewood            | 3,512,710     | 95,944,420      | 89,778,600    | 36,811,750   | 439,030     | 0         | 0                 | 0               | 0           | 9,080,470      | 235,566,980     |
| Arapahoe       | Glendale             | 3,016,850     | 4,603,580       | 52,342,560    | 27,610       | 3,170       | 0         | 0                 | 0               | 0           | 1,241,030      | 61,234,800      |
| Arapahoe       | Greenwood Village    | 21,867,830    | 77,021,280      | 255,635,450   | 94,740       | 101,610     | 2,620     | 0                 | 0               | 0           | 4,984,030      | 359,707,560     |
| Arapahoe       | Littleton            | 12,659,830    | 141,569,630     | 83,542,380    | 11,229,680   | 759,490     | 295,060   | 0                 | 0               | 0           | 11,480,930     | 261,537,000     |
| Arapahoe       | Sheridan             | 1,858,310     | 9,727,790       | 19,260,580    | 4,611,500    | 240,880     | 44,750    | 0                 | 0               | 0           | 1,272,120      | 37,015,990      |
| Arapahoe       | Bow Mar              | 88,050        | 5,315,720       | 20,040        | 0            | 0           | 0         | 0                 | 0               | 0           | 56,600         | 5,480,410       |
| Arapahoe       | Columbine Valley     | 546,260       | 11,141,210      | 1,670,220     | 0            | 64,610      | 0         | 0                 | 0               | 0           | 127,890        | 13,550,190      |
| Arapahoe       | Deer Trail           | 96,590        | 453,370         | 264,060       | 0            | 3,880       | 290       | 0                 | 0               | 0           | 191,030        | 1,009,220       |
| Arapahoe Total |                      | \$102,284,070 | \$1,093,519,860 | \$887,210,050 | \$57,785,440 | \$2,205,560 | \$414,210 | \$0               | \$0             | \$921,100   | \$77,224,010   | \$2,171,564,300 |

1991

CITIES & TOWNS ASSESSED VALUATION BY CLASS

| COUNTY    | NAME OF CITY OR TOWN | VACANT LAND  | RESIDENTIAL   | COMMERCIAL    | INDUSTRIAL    | CULTURAL  | AGRI-    | NATURAL RESOURCES | PRODUCING MINES | OIL & GAS | STATE ASSESSED | TOTAL TAXABLE   |
|-----------|----------------------|--------------|---------------|---------------|---------------|-----------|----------|-------------------|-----------------|-----------|----------------|-----------------|
| Archuleta | Pagosa Springs       | \$989,060    | \$2,691,980   | \$4,962,040   | \$7,530       | \$0       | \$0      | \$0               | \$0             | \$0       | \$837,180      | \$9,487,790     |
| Baca      | Campo                | 9,640        | 140,090       | 39,670        | 0             | 7,810     | 0        | 270               | 0               | 0         | 69,180         | 266,660         |
| Baca      | Pritchett            | 5,270        | 179,650       | 340,650       | 0             | 49,650    | 0        | 30                | 0               | 0         | 40,600         | 615,850         |
| Baca      | Springfield          | 70,960       | 2,304,360     | 1,615,600     | 7,500         | 89,740    | 0        | 30                | 0               | 0         | 385,900        | 4,474,090       |
| Baca      | Two Buttes           | 31,610       | 117,740       | 120,680       | 0             | 37,010    | 0        | 0                 | 0               | 0         | 47,480         | 354,520         |
| Baca      | Vilas                | 10,030       | 85,340        | 15,300        | 0             | 17,820    | 0        | 0                 | 0               | 0         | 4,340          | 132,830         |
| Baca      | Walsh                | 29,960       | 1,030,840     | 667,430       | 0             | 35,340    | 1,420    | 0                 | 0               | 0         | 135,300        | 1,900,290       |
| -----     |                      |              |               |               |               |           |          |                   |                 |           |                |                 |
|           | Baca Total           | \$157,470    | \$3,858,020   | \$2,799,330   | \$7,500       | \$237,370 | \$1,750  | \$0               | \$0             | \$0       | \$682,800      | \$7,744,240     |
| Bent      | Las Animas           | \$129,720    | \$2,433,490   | \$1,105,290   | \$10,270      | \$0       | \$0      | \$0               | \$0             | \$0       | \$401,980      | \$4,080,750     |
| Boulder   | Boulder              | 31,976,410   | 418,746,410   | 333,139,000   | 153,996,570   | 51,510    | 30       | 30                | 0               | 0         | 19,667,090     | 957,577,020     |
| Boulder   | Broomfield           | 10,015,610   | 68,112,970    | 29,113,400    | 25,292,910    | 91,040    | 2,390    | 2,390             | 0               | 0         | 5,002,560      | 137,630,880     |
| Boulder   | Lafayette            | 4,478,560    | 48,083,370    | 11,546,070    | 3,466,490     | 171,290   | 3,670    | 3,670             | 0               | 81,010    | 1,669,430      | 69,499,890      |
| Boulder   | Longmont             | 12,893,380   | 188,851,280   | 84,637,130    | 45,533,240    | 140,170   | 530      | 530               | 0               | 0         | 6,566,900      | 338,622,630     |
| Boulder   | Ward                 | 67,640       | 416,830       | 53,240        | 50            | 0         | 26,540   | 0                 | 0               | 0         | 71,450         | 635,750         |
| Boulder   | Louisville           | 11,593,690   | 66,332,720    | 23,466,150    | 41,846,060    | 156,850   | 3,540    | 3,540             | 0               | 34,950    | 1,913,200      | 145,347,160     |
| Boulder   | Erie                 | 15,170       | 48,170        | 64,360        | 0             | 33,030    | 320      | 320               | 0               | 95,730    | 24,600         | 281,380         |
| Boulder   | Jamestown            | 106,090      | 993,730       | 58,030        | 790           | 0         | 49,070   | 0                 | 0               | 0         | 16,280         | 1,223,990       |
| Boulder   | Lyons                | 517,880      | 3,915,940     | 1,335,640     | 96,800        | 3,800     | 0        | 0                 | 0               | 0         | 224,440        | 6,094,500       |
| Boulder   | Nederland            | 1,005,030    | 4,509,620     | 1,644,150     | 18,510        | 0         | 90       | 90                | 0               | 0         | 282,050        | 7,459,450       |
| Boulder   | Superior             | 860,580      | 908,790       | 17,540        | 2,960         | 32,870    | 310      | 310               | 0               | 0         | 30,470         | 1,853,520       |
| -----     |                      |              |               |               |               |           |          |                   |                 |           |                |                 |
|           | Boulder Total        | \$73,530,040 | \$800,919,830 | \$485,074,710 | \$270,254,380 | \$680,560 | \$86,490 | \$0               | \$0             | \$211,690 | \$35,468,470   | \$1,666,226,170 |
| Chaffee   | Salida               | 729,970      | 12,589,600    | 7,853,240     | 466,420       | 13,560    | 0        | 0                 | 0               | 0         | 1,512,860      | 23,165,650      |
| Chaffee   | Buena Vista          | 704,110      | 4,891,010     | 3,557,010     | 187,920       | 14,450    | 5,810    | 5,810             | 0               | 0         | 568,770        | 9,929,080       |
| Chaffee   | Poncha Springs       | 362,130      | 707,960       | 780,310       | 57,350        | 18,000    | 0        | 0                 | 0               | 0         | 218,290        | 2,144,040       |
| -----     |                      |              |               |               |               |           |          |                   |                 |           |                |                 |
|           | Chaffee Total        | \$1,796,210  | \$18,188,570  | \$12,190,560  | \$711,690     | \$46,010  | \$5,810  | \$0               | \$0             | \$0       | \$2,299,920    | \$35,238,770    |



## CITIES &amp; TOWNS ASSESSED VALUATION BY CLASS

| COUNTY      | NAME OF CITY OR TOWN | VACANT LAND | RESIDENTIAL  | COMMERCIAL  | INDUSTRIAL | AGRI-CULTURAL | NATURAL RESOURCES | PRODUCING MINES | OIL & GAS | STATE ASSESSED | TOTAL TAXABLE |
|-------------|----------------------|-------------|--------------|-------------|------------|---------------|-------------------|-----------------|-----------|----------------|---------------|
| Cheyenne    | Cheyenne Wells       | 82,220      | 1,884,840    | 1,193,020   | 0          | 58,890        | 0                 | 0               | 0         | 0              | 3,218,970     |
| Cheyenne    | Kit Carson           | 52,430      | 550,800      | 360,110     | 0          | 920           | 0                 | 0               | 0         | 0              | 964,260       |
|             | Cheyenne Total       | \$134,650   | \$2,435,640  | \$1,553,130 | \$0        | \$59,810      | \$0               | \$0             | \$0       | \$0            | \$4,183,230   |
| Clear Creek | Georgetown           | 715,840     | 4,281,390    | 2,244,330   | 0          | 0             | 0                 | 0               | 0         | 666,660        | 7,908,220     |
| Clear Creek | Idaho Springs        | 191,260     | 4,966,170    | 4,271,820   | 0          | 0             | 280               | 0               | 0         | 886,470        | 10,316,000    |
| Clear Creek | Empire               | 104,970     | 943,560      | 355,630     | 0          | 100           | 950               | 0               | 0         | 104,170        | 1,509,380     |
| Clear Creek | Silver Plume         | 98,990      | 693,120      | 265,850     | 0          | 0             | 1,130             | 0               | 0         | 51,330         | 1,110,420     |
|             | Clear Creek Total    | \$1,111,060 | \$10,884,240 | \$7,137,630 | \$0        | \$100         | \$2,360           | \$0             | \$0       | \$1,708,630    | \$20,844,020  |
| Conejos     | Antonito             | 54,570      | 898,170      | 441,630     | 11,400     | 3,480         | 0                 | 0               | 0         | 255,260        | 1,664,510     |
| Conejos     | La Jara              | 49,370      | 1,028,780    | 574,100     | 39,770     | 210           | 0                 | 0               | 0         | 284,540        | 1,976,770     |
| Conejos     | Manassa              | 96,910      | 1,213,240    | 46,910      | 12,710     | 11,070        | 0                 | 0               | 0         | 185,520        | 1,566,360     |
| Conejos     | Romeo                | 72,510      | 350,240      | 27,800      | 0          | 340           | 0                 | 0               | 0         | 39,660         | 490,550       |
| Conejos     | Sanford              | 195,070     | 875,210      | 17,340      | 0          | 13,800        | 0                 | 0               | 0         | 69,460         | 1,170,880     |
|             | Conejos Total        | \$468,430   | \$4,365,640  | \$1,107,780 | \$63,880   | \$28,900      | \$0               | \$0             | \$0       | \$834,440      | \$6,869,070   |
| Costilla    | Blanca               | 211,970     | 350,420      | 174,030     | 7,730      | 356,520       | 0                 | 0               | 0         | 261,830        | 1,362,500     |
| Costilla    | San Luis             | 63,880      | 835,260      | 285,310     | 21,430     | 0             | 0                 | 0               | 0         | 145,760        | 1,351,640     |
| Costilla    | Fort Garland         | 67,290      | 484,090      | 149,570     | 25,440     | 0             | 0                 | 0               | 0         | 121,890        | 848,280       |
|             | Costilla Total       | \$343,140   | \$1,669,770  | \$608,910   | \$54,600   | \$356,520     | \$0               | \$0             | \$0       | \$529,480      | \$3,562,420   |
| Crowley     | Crowley              | 10,790      | 221,750      | 34,400      | 0          | 720           | 10                | 0               | 0         | 80,150         | 347,820       |
| Crowley     | Olney Springs        | 27,250      | 427,530      | 43,180      | 20,990     | 0             | 10                | 0               | 0         | 52,630         | 571,590       |
| Crowley     | Ordway               | 78,320      | 1,781,080    | 551,410     | 177,050    | 6,470         | 210               | 0               | 0         | 291,160        | 2,885,700     |
| Crowley     | Sugar City           | 22,280      | 413,100      | 98,510      | 0          | 6,330         | 60                | 0               | 0         | 88,370         | 628,650       |
|             | Crowley Total        | \$138,640   | \$2,843,460  | \$727,500   | \$198,040  | \$13,520      | \$290             | \$0             | \$0       | \$512,310      | \$4,433,760   |

1991  
CITIES & TOWNS ASSESSED VALUATION BY CLASS

| COUNTY  | NAME OF CITY OR TOWN | VACANT LAND         | RESIDENTIAL         | COMMERCIAL          | INDUSTRIAL         | AGRI-CULTURAL      | NATURAL RESOURCES | PRODUCING MINES | OIL & GAS  | STATE ASSESSED     | TOTAL TAXABLE        |
|---------|----------------------|---------------------|---------------------|---------------------|--------------------|--------------------|-------------------|-----------------|------------|--------------------|----------------------|
| Custer  | Silver Cliff         | 954,180             | 1,051,430           | 333,990             | 2,900              | 32,700             | 35,120            | 0               | 0          | 34,930             | 2,445,250            |
| Custer  | Westcliffe           | 484,970             | 1,100,710           | 1,193,990           | 4,490              | 40,790             | 410               | 0               | 0          | 277,170            | 3,102,530            |
|         | <b>Custer Total</b>  | <b>\$1,439,150</b>  | <b>\$2,152,140</b>  | <b>\$1,527,980</b>  | <b>\$7,390</b>     | <b>\$73,490</b>    | <b>\$35,530</b>   | <b>\$0</b>      | <b>\$0</b> | <b>\$312,100</b>   | <b>\$5,547,780</b>   |
| Delta   | Delta                | 379,440             | 6,276,060           | 6,749,220           | 798,540            | 480,570            | 40                | 0               | 0          | 875,600            | 15,559,470           |
| Delta   | Cedaredge            | 442,430             | 3,238,230           | 999,640             | 0                  | 7,430              | 30                | 0               | 0          | 390,720            | 5,078,480            |
| Delta   | Crawford             | 68,150              | 460,120             | 120,010             | 0                  | 0                  | 0                 | 0               | 0          | 68,390             | 716,670              |
| Delta   | Hoickhiss            | 82,790              | 1,237,290           | 1,015,260           | 0                  | 15,590             | 0                 | 0               | 0          | 221,760            | 2,572,690            |
| Delta   | Orchard City         | 535,320             | 4,283,920           | 517,500             | 0                  | 1,135,600          | 4,140             | 0               | 0          | 367,940            | 6,844,420            |
| Delta   | Paonia               | 124,200             | 2,709,600           | 1,219,940           | 0                  | 8,440              | 11,780            | 0               | 0          | 324,460            | 4,398,420            |
|         | <b>Delta Total</b>   | <b>\$1,632,330</b>  | <b>\$18,205,220</b> | <b>\$10,621,570</b> | <b>\$798,540</b>   | <b>\$1,647,630</b> | <b>\$15,990</b>   | <b>\$0</b>      | <b>\$0</b> | <b>\$2,248,870</b> | <b>\$35,170,150</b>  |
| Denver  | Denver               | \$85,046,250        | \$1,716,810,840     | \$1,901,338,820     | \$207,767,010      | \$10,440           | \$0               | \$0             | \$0        | \$417,828,700      | \$4,328,802,060      |
| Dolores | Dove Creek           | 94,090              | 982,700             | 841,290             | 42,290             | 1,620              | 10                | 0               | 0          | 295,630            | 2,257,630            |
| Dolores | Rico                 | 654,320             | 546,810             | 249,560             | 0                  | 0                  | 20,600            | 0               | 0          | 110,780            | 1,582,070            |
|         | <b>Dolores Total</b> | <b>\$748,410</b>    | <b>\$1,529,510</b>  | <b>\$1,090,850</b>  | <b>\$42,290</b>    | <b>\$1,620</b>     | <b>\$20,610</b>   | <b>\$0</b>      | <b>\$0</b> | <b>\$406,410</b>   | <b>\$3,839,700</b>   |
| Douglas | Larkspur             | 188,550             | 475,630             | 287,640             | 57,200             | 44,580             | 0                 | 0               | 0          | 110,570            | 1,164,170            |
| Douglas | Littleton            | 183,260             | 271,800             | 1,046,520           | 0                  | 400                | 0                 | 0               | 0          | 17,180             | 1,519,160            |
| Douglas | Parker               | 7,985,700           | 26,519,670          | 14,722,360          | 1,115,940          | 254,080            | 3,900             | 0               | 0          | 2,010,170          | 52,611,820           |
| Douglas | Castle Rock          | 10,819,280          | 36,391,010          | 17,683,710          | 3,460,820          | 147,380            | 2,860             | 0               | 0          | 3,947,220          | 72,452,280           |
| Douglas | Aurora               | 0                   | 0                   | 0                   | 0                  | 2,360              | 0                 | 0               | 0          | 0                  | 2,360                |
|         | <b>Douglas Total</b> | <b>\$19,176,790</b> | <b>\$63,658,110</b> | <b>\$33,740,230</b> | <b>\$4,633,960</b> | <b>\$448,800</b>   | <b>\$6,760</b>    | <b>\$0</b>      | <b>\$0</b> | <b>\$6,085,140</b> | <b>\$127,749,790</b> |

CITIES & TOWNS ASSESSED VALUATION BY CLASS

| COUNTY        | NAME OF CITY OR TOWN | VACANT LAND   | RESIDENTIAL     | COMMERCIAL    | INDUSTRIAL    | AGRI-CULTURAL | NATURAL RESOURCES | PRODUCING MINES | OIL & GAS | STATE ASSESSED | TOTAL TAXABLE   |
|---------------|----------------------|---------------|-----------------|---------------|---------------|---------------|-------------------|-----------------|-----------|----------------|-----------------|
|               |                      |               |                 |               |               |               |                   |                 |           |                |                 |
| Eagle         | Avon                 | 5,744,870     | 13,526,200      | 20,454,530    | 25,800        | 0             | 0                 | 0               | 0         | 1,274,850      | 41,026,250      |
| Eagle         | Minturn              | 197,250       | 3,264,640       | 2,325,280     | 0             | 0             | 0                 | 0               | 0         | 558,220        | 6,345,390       |
| Eagle         | Vail                 | 12,314,670    | 208,221,330     | 110,397,870   | 0             | 0             | 0                 | 0               | 0         | 3,659,630      | 334,593,500     |
| Eagle         | Basalt               | 1,027,410     | 7,319,120       | 3,129,020     | 0             | 0             | 0                 | 0               | 0         | 356,070        | 11,831,620      |
| Eagle         | Eagle                | 961,400       | 5,141,970       | 4,195,440     | 150,030       | 0             | 0                 | 0               | 0         | 989,950        | 11,438,790      |
| Eagle         | Gypsum               | 1,185,110     | 4,708,290       | 1,469,990     | 10,327,890    | 87,340        | 0                 | 0               | 0         | 177,690        | 17,956,310      |
| Eagle         | Red Cliff            | 121,420       | 698,580         | 113,640       | 0             | 0             | 0                 | 0               | 0         | 122,020        | 1,055,660       |
| Eagle Total   |                      | \$21,552,130  | \$242,880,130   | \$142,085,770 | \$10,503,720  | \$87,340      | \$0               | \$0             | \$0       | \$7,138,430    | \$424,247,520   |
| Elbert        | Elizabeth            | 353,680       | 2,030,400       | 1,338,300     | 65,390        | 1,990         | 20                | 0               | 0         | 71,000         | 3,860,780       |
| Elbert        | Kiowa                | 87,300        | 707,030         | 544,840       | 0             | 4,130         | 0                 | 0               | 0         | 148,980        | 1,492,280       |
| Elbert        | Simla                | 91,870        | 1,029,780       | 296,810       | 381,490       | 13,490        | 0                 | 0               | 0         | 201,630        | 2,015,070       |
| Elbert Total  |                      | \$532,850     | \$3,767,210     | \$2,179,950   | \$446,880     | \$19,610      | \$20              | \$0             | \$0       | \$421,610      | \$7,368,130     |
| El Paso       | Colorado Springs     | 120,421,100   | 956,401,400     | 625,194,390   | 167,360,650   | 1,696,950     | 706,390           | 0               | 0         | 67,723,580     | 1,939,504,460   |
| El Paso       | Fountain             | 2,455,950     | 21,437,870      | 6,895,840     | 2,825,280     | 244,100       | 50,890            | 0               | 0         | 1,028,480      | 34,938,410      |
| El Paso       | Manitou Springs      | 1,494,230     | 17,776,050      | 5,597,520     | 6,160         | 12,610        | 0                 | 0               | 0         | 656,120        | 25,542,690      |
| El Paso       | Calhan               | 151,700       | 1,275,490       | 688,940       | 0             | 7,430         | 0                 | 0               | 0         | 126,050        | 2,249,610       |
| El Paso       | Green Mountain Falls | 396,690       | 3,636,580       | 333,800       | 0             | 810           | 0                 | 0               | 0         | 219,390        | 4,587,270       |
| El Paso       | Monument             | 883,350       | 2,950,960       | 2,042,610     | 2,425,110     | 13,020        | 10                | 0               | 0         | 133,210        | 8,448,270       |
| El Paso       | Palmer Lake          | 1,603,010     | 5,026,310       | 436,410       | 159,280       | 20,720        | 0                 | 0               | 0         | 296,310        | 7,542,040       |
| El Paso       | Ramah                | 15,370        | 170,010         | 24,300        | 0             | 930           | 0                 | 0               | 0         | 12,130         | 222,740         |
| El Paso Total |                      | \$127,421,400 | \$1,008,674,670 | \$641,213,810 | \$172,776,480 | \$1,996,570   | \$757,290         | \$0             | \$0       | \$70,195,270   | \$2,023,035,490 |

1991

CITIES & TOWNS ASSESSED VALUATION BY CLASS

| COUNTY   | NAME OF CITY OR TOWN | VACANT LAND | RESIDENTIAL  | COMMERCIAL   | INDUSTRIAL  | AGRI-CULTURAL | NATURAL RESOURCES | PRODUCING MINES | OIL & GAS   | STATE ASSESSED | TOTAL TAXABLE |
|----------|----------------------|-------------|--------------|--------------|-------------|---------------|-------------------|-----------------|-------------|----------------|---------------|
| Fremont  | Canon City           | 1,881,170   | 31,182,300   | 16,935,380   | 1,971,660   | 388,440       | 11,300            | 0               | 0           | 3,793,730      | 56,163,980    |
| Fremont  | Florence             | 408,770     | 5,436,580    | 2,059,440    | 231,130     | 51,700        | 7,310             | 0               | 19,600      | 531,510        | 8,746,040     |
| Fremont  | Brookside            | 82,510      | 381,890      | 14,310       | 0           | 34,560        | 80                | 0               | 0           | 14,520         | 527,870       |
| Fremont  | Coal Creek           | 40,050      | 173,660      | 12,190       | 0           | 2,400         | 580               | 0               | 1,550       | 8,060          | 238,490       |
| Fremont  | Rockvale             | 24,000      | 400,010      | 6,020        | 0           | 16,820        | 0                 | 0               | 0           | 37,650         | 484,500       |
| Fremont  | Williamsburg         | 181,310     | 386,460      | 8,540        | 0           | 2,770         | 1,150             | 0               | 0           | 617,040        | 1,197,270     |
|          | Fremont Total        | \$2,617,810 | \$37,960,900 | \$19,035,880 | \$2,202,790 | \$496,690     | \$20,420          | \$0             | \$21,150    | \$5,002,510    | \$67,358,150  |
| Garfield | Glenwood Springs     | 4,881,510   | 29,010,080   | 37,780,830   | 164,820     | 750           | 30                | 0               | 0           | 2,406,530      | 74,244,550    |
| Garfield | Rifle                | 1,127,350   | 11,223,900   | 5,458,280    | 1,489,360   | 40,410        | 10                | 0               | 0           | 11,437,590     | 30,776,900    |
| Garfield | Carbondale           | 2,042,330   | 12,731,960   | 5,931,250    | 0           | 37,070        | 70                | 0               | 0           | 715,000        | 21,457,680    |
| Garfield | New Castle           | 354,930     | 1,913,890    | 720,320      | 0           | 38,490        | 10                | 0               | 0           | 196,580        | 3,224,220     |
| Garfield | Parachute            | 465,200     | 1,120,410    | 910,380      | 0           | 1,250         | 8,750             | 0               | 1,577,140   | 395,860        | 4,478,990     |
| Garfield | Silt                 | 257,640     | 2,227,550    | 666,020      | 0           | 0             | 0                 | 0               | 0           | 230,560        | 3,381,770     |
|          | Garfield Total       | \$9,128,960 | \$58,227,790 | \$51,467,080 | \$1,654,180 | \$117,970     | \$8,870           | \$0             | \$1,577,140 | \$15,382,120   | \$137,564,110 |
| Gilpin   | Black Hawk           | 110,020     | 670,830      | 744,390      | 470         | 0             | 200,150           | 0               | 0           | 102,930        | 1,828,790     |
| Gilpin   | Central City         | 259,920     | 1,398,900    | 1,976,050    | 0           | 0             | 145,750           | 0               | 0           | 308,430        | 4,089,050     |
|          | Gilpin Total         | \$369,940   | \$2,069,730  | \$2,720,440  | \$470       | \$0           | \$345,900         | \$0             | \$0         | \$411,360      | \$5,917,840   |
| Grand    | Winter Park          | 3,310,560   | 11,667,590   | 7,536,260    | 0           | 0             | 0                 | 0               | 0           | 740,330        | 23,254,740    |
| Grand    | Fraser               | 2,235,990   | 3,345,290    | 2,548,930    | 0           | 16,380        | 0                 | 0               | 0           | 119,680        | 8,266,270     |
| Grand    | Granby               | 880,890     | 2,863,480    | 3,503,250    | 0           | 16,400        | 0                 | 0               | 0           | 905,180        | 8,169,200     |
| Grand    | Grand Lake           | 1,926,890   | 7,005,770    | 3,096,540    | 0           | 160           | 0                 | 0               | 0           | 239,280        | 12,268,640    |
| Grand    | Hot Sulphur Springs  | 237,990     | 891,860      | 460,590      | 0           | 680           | 0                 | 0               | 0           | 203,390        | 1,794,510     |
| Grand    | Kremmling            | 418,790     | 2,689,650    | 3,491,370    | 1,807,940   | 200           | 0                 | 150             | 0           | 291,350        | 8,699,450     |
|          | Grand Total          | \$9,011,110 | \$28,463,640 | \$20,636,940 | \$1,807,940 | \$33,820      | \$0               | \$150           | \$0         | \$2,499,210    | \$62,452,810  |

## CITIES &amp; TOWNS ASSESSED VALUATION BY CLASS

| COUNTY    | NAME OF CITY OR TOWN | VACANT       |  | RESIDENTIAL     | COMMERCIAL    | INDUSTRIAL   | AGRI-CULTURAL | NATURAL RESOURCES | PRODUCING MINES | OIL & GAS | STATE ASSESSED | TOTAL TAXABLE   |
|-----------|----------------------|--------------|--|-----------------|---------------|--------------|---------------|-------------------|-----------------|-----------|----------------|-----------------|
|           |                      | LAND         |  |                 |               |              |               |                   |                 |           |                |                 |
| Gunnison  | Crested Butte        | 2,310,850    |  | 6,532,310       | 5,204,070     | 147,410      | 17,560        | 140               | 0               | 0         | 550,340        | 14,762,680      |
| Gunnison  | Gunnison             | 822,930      |  | 7,945,660       | 11,130,910    | 322,140      | 29,520        | 20                | 3,480           | 0         | 1,856,460      | 22,111,120      |
| Gunnison  | Mt Crested Butte     | 4,633,100    |  | 12,731,000      | 6,603,360     | 0            | 0             | 0                 | 0               | 0         | 440,270        | 24,407,730      |
| Gunnison  | Marble               | 547,450      |  | 316,710         | 89,830        | 0            | 0             | 0                 | 0               | 0         | 5,140          | 959,130         |
| Gunnison  | Pitkin               | 369,170      |  | 921,140         | 117,600       | 2,680        | 0             | 0                 | 0               | 0         | 20,550         | 1,431,140       |
|           | Gunnison Total       | \$8,683,500  |  | \$28,446,820    | \$23,145,770  | \$472,230    | \$47,080      | \$160             | \$3,480         | \$0       | \$2,872,760    | \$63,671,800    |
| Hinsdale  | Lake City            | \$963,020    |  | \$2,115,220     | \$1,280,210   | \$0          | \$0           | \$0               | \$0             | \$0       | \$145,440      | \$4,503,890     |
| Huerfano  | Walsenburg           | 482,920      |  | 5,119,270       | 2,536,370     | 9,430        | 260           | 0                 | 0               | 0         | 825,000        | 8,973,250       |
| Huerfano  | La Veta              | 938,280      |  | 2,158,010       | 916,730       | 0            | 14,920        | 0                 | 0               | 0         | 245,100        | 4,273,040       |
|           | Huerfano Total       | \$1,421,200  |  | \$7,277,280     | \$3,453,100   | \$9,430      | \$15,180      | \$0               | \$0             | \$0       | \$1,070,100    | \$13,246,290    |
| Jackson   | Walden               | \$66,190     |  | \$1,675,860     | \$989,710     | \$26,280     | \$0           | \$0               | \$0             | \$0       | \$266,210      | \$3,024,250     |
| Jefferson | Arvada               | 12,188,370   |  | 335,245,870     | 77,894,250    | 19,274,820   | 627,010       | 0                 | 0               | 0         | 18,040,240     | 463,270,560     |
| Jefferson | Broomfield           | 755,570      |  | 5,143,600       | 5,101,890     | 6,421,340    | 90,750        | 0                 | 0               | 0         | 239,680        | 17,752,830      |
| Jefferson | Edgewater            | 127,040      |  | 13,510,250      | 8,159,030     | 21,850       | 0             | 0                 | 0               | 0         | 726,680        | 22,544,850      |
| Jefferson | Golden               | 4,873,330    |  | 43,491,310      | 34,684,440    | 21,283,290   | 41,820        | 0                 | 865,510         | 0         | 11,693,890     | 116,933,590     |
| Jefferson | Lakewood             | 28,611,500   |  | 492,055,380     | 262,556,370   | 16,234,340   | 285,140       | 0                 | 279,070         | 0         | 38,838,730     | 838,860,530     |
| Jefferson | Mountain View        | 200          |  | 1,912,050       | 1,080,360     | 0            | 0             | 0                 | 0               | 0         | 107,560        | 3,100,170       |
| Jefferson | Westminster          | 7,660,590    |  | 120,965,250     | 37,312,570    | 7,435,390    | 242,700       | 2,450             | 0               | 0         | 4,872,060      | 178,491,010     |
| Jefferson | Wheat Ridge          | 4,421,100    |  | 115,620,260     | 59,256,430    | 25,942,510   | 600,300       | 0                 | 40              | 0         | 6,457,510      | 212,298,150     |
| Jefferson | Bow Mar              | 115,530      |  | 2,533,330       | 0             | 0            | 0             | 0                 | 0               | 0         | 26,280         | 2,675,140       |
| Jefferson | Lakeside             | 17,240       |  | 21,750          | 9,018,560     | 203,880      | 0             | 0                 | 0               | 0         | 0              | 9,261,430       |
| Jefferson | Morrison             | 81,650       |  | 1,845,210       | 624,340       | 29,030       | 2,750         | 0                 | 0               | 0         | 85,380         | 2,668,360       |
| Jefferson | Superior             | 29,730       |  | 0               | 0             | 0            | 990           | 0                 | 0               | 0         | 300            | 31,020          |
|           | Jefferson Total      | \$58,881,850 |  | \$1,132,344,260 | \$495,688,240 | \$96,846,450 | \$1,891,460   | \$2,450           | \$1,144,620     | \$0       | \$81,088,310   | \$1,867,887,640 |

1991  
CITIES & TOWNS ASSESSED VALUATION BY CLASS

| COUNTY     | NAME OF CITY OR TOWN | VACANT LAND  | RESIDENTIAL   | COMMERCIAL    | INDUSTRIAL    | AGRI-CULTURAL | NATURAL RESOURCES | PRODUCING MINES | OIL & GAS | STATE ASSESSED | TOTAL TAXABLE |
|------------|----------------------|--------------|---------------|---------------|---------------|---------------|-------------------|-----------------|-----------|----------------|---------------|
|            |                      |              |               |               |               |               |                   |                 |           |                |               |
| Kiowa      | Eads                 | 18,860       | 1,204,780     | 506,950       | 0             | 1,790         | 0                 | 0               | 0         | 138,750        | 1,871,130     |
| Kiowa      | Haswell              | 6,150        | 82,150        | 34,340        | 0             | 53,800        | 0                 | 0               | 0         | 80,800         | 257,240       |
| Kiowa      | Sheridan Lake        | 7,690        | 54,640        | 117,170       | 0             | 124,130       | 0                 | 0               | 0         | 74,250         | 377,880       |
|            | Kiowa Total          | \$32,700     | \$1,341,570   | \$658,460     | \$0           | \$179,720     | \$0               | \$0             | \$0       | \$293,800      | \$2,506,250   |
| Kit Carson | Burlington           | 239,030      | 6,243,010     | 5,297,990     | 105,150       | 40,330        | 150               | 0               | 0         | 605,050        | 12,530,710    |
| Kit Carson | Bethune              | 23,450       | 246,000       | 63,550        | 0             | 17,790        | 0                 | 0               | 0         | 10,790         | 361,580       |
| Kit Carson | Flagler              | 45,110       | 838,960       | 689,360       | 118,900       | 54,060        | 120               | 0               | 0         | 101,960        | 1,848,470     |
| Kit Carson | Siebert              | 24,920       | 274,460       | 616,560       | 0             | 39,940        | 30                | 0               | 0         | 42,040         | 997,950       |
| Kit Carson | Stratton             | 79,360       | 1,124,760     | 937,330       | 500           | 13,190        | 720               | 0               | 0         | 136,390        | 2,292,250     |
| Kit Carson | Vona                 | 10,560       | 98,000        | 77,510        | 0             | 1,750         | 120               | 0               | 0         | 9,630          | 197,570       |
|            | Kit Carson Total     | \$422,430    | \$8,825,190   | \$7,682,300   | \$224,550     | \$167,060     | \$1,140           | \$0             | \$0       | \$905,860      | \$18,228,530  |
| Lake       | Leadville            | \$266,330    | \$5,187,320   | \$3,181,310   | \$13,850      | \$0           | \$42,180          | \$0             | \$0       | \$1,198,020    | \$9,889,010   |
| La Plata   | Durango              | 3,071,080    | 40,778,280    | 48,836,580    | 1,086,500     | 20,080        | 40                | 0               | 0         | 7,084,550      | 100,877,110   |
| La Plata   | Bayfield             | 294,820      | 2,568,330     | 963,460       | 117,770       | 140           | 0                 | 0               | 67,190    | 670,900        | 4,682,610     |
| La Plata   | Ignacio              | 96,910       | 1,067,190     | 759,650       | 3,620         | 600           | 0                 | 0               | 0         | 238,970        | 2,166,940     |
|            | La Plata Total       | \$3,462,810  | \$44,413,800  | \$50,559,690  | \$1,207,890   | \$20,820      | \$40              | \$0             | \$67,190  | \$7,994,420    | \$107,726,660 |
| Larimer    | Fort Collins         | 29,152,450   | 301,447,220   | 169,478,470   | 144,311,690   | 864,640       | 7,980             | 0               | 150       | 14,656,410     | 659,919,010   |
| Larimer    | Loveland             | 9,244,650    | 123,324,080   | 53,298,540    | 31,676,020    | 267,620       | 67,500            | 0               | 0         | 6,476,320      | 224,354,730   |
| Larimer    | Berthoud             | 668,610      | 8,969,070     | 3,303,270     | 1,775,660     | 17,960        | 30                | 0               | 0         | 672,260        | 15,406,860    |
| Larimer    | Estes Park           | 4,381,200    | 21,522,900    | 23,866,080    | 143,390       | 23,400        | 0                 | 0               | 0         | 1,040,700      | 50,977,670    |
| Larimer    | Timnath              | 56,030       | 626,630       | 135,700       | 126,500       | 1,760         | 0                 | 0               | 0         | 44,900         | 991,520       |
| Larimer    | Wellington           | 174,230      | 2,716,770     | 500,960       | 298,920       | 12,270        | 1,340             | 0               | 0         | 295,820        | 4,000,310     |
|            | Larimer Total        | \$43,677,170 | \$458,606,670 | \$250,583,020 | \$178,332,180 | \$1,187,650   | \$76,850          | \$0             | \$150     | \$23,186,410   | \$955,650,100 |

CITIES & TOWNS ASSESSED VALUATION BY CLASS

| COUNTY           | NAME OF CITY OR TOWN | VACANT LAND |              | RESIDENTIAL  |             | COMMERCIAL |          | INDUSTRIAL |     | AGRI-CULTURAL |     | NATURAL RESOURCES |     | PRODUCING MINES |     | OIL & GAS |     | STATE ASSESSED |               | TOTAL TAXABLE |  |
|------------------|----------------------|-------------|--------------|--------------|-------------|------------|----------|------------|-----|---------------|-----|-------------------|-----|-----------------|-----|-----------|-----|----------------|---------------|---------------|--|
|                  |                      |             |              |              |             |            |          |            |     |               |     |                   |     |                 |     |           |     |                |               |               |  |
| Las Animas       | Trinidad             | 1,225,770   | 14,668,430   | 7,692,560    | 167,680     | 2,370      | 0        | 0          | 0   | 0             | 0   | 0                 | 0   | 0               | 0   | 0         | 0   | 1,282,200      | 25,039,010    |               |  |
| Las Animas       | Aguilar              | 163,220     | 745,000      | 140,170      | 0           | 220        | 0        | 0          | 0   | 0             | 0   | 0                 | 0   | 0               | 0   | 0         | 0   | 148,520        | 1,197,130     |               |  |
| Las Animas       | Branson              | 34,690      | 79,170       | 500          | 0           | 700        | 0        | 0          | 0   | 0             | 0   | 0                 | 0   | 0               | 0   | 0         | 0   | 84,460         | 199,520       |               |  |
| Las Animas       | Cokedale             | 14,770      | 220,820      | 1,040        | 0           | 0          | 0        | 0          | 0   | 0             | 0   | 0                 | 0   | 0               | 0   | 0         | 0   | 11,760         | 248,390       |               |  |
| Las Animas       | Kim                  | 34,020      | 88,880       | 43,900       | 0           | 5,870      | 0        | 0          | 0   | 0             | 0   | 0                 | 0   | 0               | 0   | 0         | 0   | 63,650         | 236,320       |               |  |
| Las Animas Total |                      | \$1,472,470 | \$15,802,300 | \$7,878,170  | \$167,680   | \$9,160    | \$0      | \$0        | \$0 | \$0           | \$0 | \$0               | \$0 | \$0             | \$0 | \$0       | \$0 | \$1,590,590    | \$26,920,370  |               |  |
| Lincoln          | Arriba               | 37,370      | 286,880      | 313,740      | 0           | 33,800     | 0        | 0          | 0   | 0             | 0   | 0                 | 0   | 0               | 0   | 0         | 0   | 61,160         | 730,950       |               |  |
| Lincoln          | Genoa                | 21,600      | 179,990      | 158,840      | 0           | 15,630     | 0        | 0          | 0   | 0             | 0   | 0                 | 0   | 0               | 0   | 0         | 0   | 77,390         | 453,450       |               |  |
| Lincoln          | Hugo                 | 75,240      | 1,163,880    | 570,570      | 0           | 6,700      | 0        | 0          | 0   | 0             | 0   | 0                 | 0   | 0               | 0   | 0         | 0   | 282,330        | 2,098,720     |               |  |
| Lincoln          | Limon                | 373,170     | 3,561,060    | 5,297,640    | 0           | 340        | 9,590    | 0          | 0   | 0             | 0   | 0                 | 0   | 0               | 0   | 0         | 0   | 826,920        | 10,068,720    |               |  |
| Lincoln Total    |                      | \$507,380   | \$5,191,810  | \$6,340,790  | \$0         | \$56,470   | \$9,590  | \$0        | \$0 | \$0           | \$0 | \$0               | \$0 | \$0             | \$0 | \$0       | \$0 | \$1,247,800    | \$13,553,340  |               |  |
| Logan            | Sterling             | 507,190     | 17,977,300   | 14,595,870   | 4,173,680   | 6,420      | 0        | 0          | 0   | 0             | 0   | 0                 | 0   | 0               | 0   | 0         | 0   | 2,760,060      | 40,058,440    |               |  |
| Logan            | Crook                | 8,930       | 137,750      | 114,590      | 0           | 0          | 0        | 0          | 0   | 0             | 0   | 0                 | 0   | 0               | 0   | 0         | 0   | 69,390         | 330,660       |               |  |
| Logan            | Fleming              | 25,780      | 418,570      | 288,330      | 0           | 1,310      | 0        | 0          | 0   | 0             | 0   | 0                 | 0   | 0               | 0   | 0         | 0   | 51,560         | 785,550       |               |  |
| Logan            | Iliff                | 23,300      | 161,390      | 52,380       | 570         | 4,010      | 0        | 0          | 0   | 0             | 0   | 0                 | 0   | 0               | 0   | 0         | 0   | 59,370         | 301,020       |               |  |
| Logan            | Merino               | 30,740      | 280,360      | 44,490       | 344,240     | 160        | 0        | 0          | 0   | 0             | 0   | 0                 | 0   | 0               | 0   | 0         | 0   | 51,830         | 751,520       |               |  |
| Logan            | Pectiz               | 9,280       | 161,070      | 124,870      | 0           | 9,140      | 0        | 0          | 0   | 0             | 0   | 0                 | 0   | 0               | 0   | 0         | 0   | 89,030         | 393,390       |               |  |
| Logan Total      |                      | \$605,220   | \$19,136,440 | \$15,220,530 | \$4,518,490 | \$21,040   | \$0      | \$0        | \$0 | \$0           | \$0 | \$0               | \$0 | \$0             | \$0 | \$0       | \$0 | \$3,081,240    | \$42,617,350  |               |  |
| Mesa             | Grand Junction       | 5,658,670   | 70,143,060   | 94,476,040   | 9,025,240   | 152,400    | 200      | 0          | 0   | 0             | 0   | 0                 | 0   | 0               | 0   | 0         | 0   | 15,853,640     | 195,309,250   |               |  |
| Mesa             | Fruita               | 824,170     | 6,394,270    | 2,105,870    | 91,220      | 267,080    | 28,020   | 0          | 0   | 0             | 0   | 0                 | 0   | 0               | 0   | 0         | 0   | 1,016,610      | 10,727,240    |               |  |
| Mesa             | Collbran             | 67,590      | 432,230      | 281,960      | 0           | 10,230     | 10       | 0          | 0   | 0             | 0   | 0                 | 0   | 0               | 0   | 0         | 0   | 107,230        | 899,250       |               |  |
| Mesa             | Debeque              | 82,130      | 289,480      | 81,360       | 0           | 430        | 70       | 0          | 0   | 0             | 0   | 0                 | 0   | 0               | 0   | 0         | 0   | 156,190        | 609,660       |               |  |
| Mesa             | Palisade             | 185,470     | 3,584,690    | 1,101,340    | 11,440      | 34,480     | 0        | 0          | 0   | 0             | 0   | 0                 | 0   | 0               | 0   | 0         | 0   | 556,100        | 5,473,520     |               |  |
| Mesa Total       |                      | \$6,818,030 | \$80,843,730 | \$98,046,570 | \$9,127,900 | \$464,620  | \$28,300 | \$0        | \$0 | \$0           | \$0 | \$0               | \$0 | \$0             | \$0 | \$0       | \$0 | \$17,689,770   | \$213,018,920 |               |  |

1991  
CITIES & TOWNS ASSESSED VALUATION BY CLASS

| COUNTY    | NAME OF CITY OR TOWN | VACANT LAND | RESIDENTIAL  | COMMERCIAL   | INDUSTRIAL   | AGRI-CULTURAL | NATURAL RESOURCES | PRODUCING MINES | OIL & GAS | STATE ASSESSED | TOTAL TAXABLE |
|-----------|----------------------|-------------|--------------|--------------|--------------|---------------|-------------------|-----------------|-----------|----------------|---------------|
| Mineral   | Creede               | \$175,460   | \$1,116,280  | \$403,300    | \$39,090     | \$0           | \$0               | \$0             | \$0       | \$226,470      | \$1,960,600   |
| Moffat    | Craig                | 1,287,630   | 13,247,890   | 8,240,040    | 355,670      | 11,460        | 19,370            | 0               | 1,380     | 2,759,830      | 25,923,270    |
| Moffat    | Dinosaur             | 159,020     | 312,280      | 142,040      | 1,420        | 4,290         | 0                 | 0               | 0         | 156,290        | 775,340       |
|           | Moffat Total         | \$1,446,650 | \$13,560,170 | \$8,382,080  | \$357,090    | \$15,750      | \$19,370          | \$0             | \$1,380   | \$2,916,120    | \$26,698,610  |
| Montezuma | Cortez               | 1,710,850   | 14,379,430   | 13,887,860   | 366,400      | 26,840        | 0                 | 0               | 0         | 2,375,350      | 32,746,730    |
| Montezuma | Dolores              | 113,710     | 1,318,350    | 1,032,730    | 71,800       | 470           | 0                 | 0               | 0         | 311,760        | 2,848,820     |
| Montezuma | Mancos               | 219,680     | 1,479,170    | 763,360      | 93,500       | 2,000         | 0                 | 0               | 0         | 348,810        | 2,906,520     |
|           | Montezuma Total      | \$2,044,240 | \$17,176,950 | \$15,683,950 | \$531,700    | \$29,310      | \$0               | \$0             | \$0       | \$3,035,920    | \$38,502,070  |
| Montrose  | Montrose             | 1,677,750   | 22,709,710   | 24,676,300   | 3,207,210    | 35,760        | 20                | 28,350          | 0         | 5,563,660      | 57,898,760    |
| Montrose  | Naturita             | 95,620      | 680,850      | 645,830      | 0            | 1,980         | 20                | 0               | 0         | 134,140        | 1,558,440     |
| Montrose  | Nucla                | 52,880      | 981,190      | 272,390      | 15,290       | 9,150         | 0                 | 0               | 0         | 461,400        | 1,792,300     |
| Montrose  | Olathe               | 127,600     | 1,797,050    | 869,270      | 101,650      | 8,900         | 10                | 0               | 0         | 429,710        | 3,334,190     |
|           | Montrose Total       | \$1,953,850 | \$26,168,800 | \$26,463,790 | \$3,324,150  | \$55,790      | \$50              | \$28,350        | \$0       | \$6,588,910    | \$64,583,690  |
| Morgan    | Fort Morgan          | 473,750     | 19,619,120   | 11,657,950   | 9,556,080    | 4,940         | 10                | 0               | 0         | 1,389,120      | 42,700,970    |
| Morgan    | Brush                | 331,100     | 7,640,760    | 5,399,310    | 2,530,620    | 20,390        | 4,800             | 0               | 0         | 7,270,070      | 23,197,050    |
| Morgan    | Hillrose             | 4,730       | 209,730      | 32,390       | 0            | 3,640         | 0                 | 0               | 0         | 117,370        | 367,860       |
| Morgan    | Log Lane Village     | 46,840      | 1,001,370    | 82,120       | 20,940       | 3,560         | 0                 | 0               | 0         | 51,160         | 1,205,990     |
| Morgan    | Wiggins              | 121,440     | 815,750      | 843,730      | 155,690      | 200           | 0                 | 0               | 0         | 107,110        | 2,043,920     |
|           | Morgan Total         | \$977,860   | \$29,286,730 | \$18,015,500 | \$12,263,330 | \$32,730      | \$4,810           | \$0             | \$0       | \$8,934,830    | \$69,515,790  |



## CITIES &amp; TOWNS ASSESSED VALUATION BY CLASS

| COUNTY   | NAME OF CITY OR TOWN | VACANT LAND  | RESIDENTIAL   | COMMERCIAL    | INDUSTRIAL  | CULTURAL  | AGRI-    | NATURAL RESOURCES | PRODUCING MINES | OIL & GAS | STATE ASSESSED | TOTAL TAXABLE |
|----------|----------------------|--------------|---------------|---------------|-------------|-----------|----------|-------------------|-----------------|-----------|----------------|---------------|
| Otero    | La Junta             | 353,070      | 11,900,360    | 7,822,590     | 824,210     | 74,440    | 0        | 0                 | 0               | 0         | 1,056,280      | 22,030,950    |
| Otero    | Rocky Ford           | 92,080       | 5,597,560     | 3,135,250     | 127,650     | 1,080     | 0        | 0                 | 0               | 0         | 1,062,610      | 10,016,230    |
| Otero    | Cheraw               | 12,510       | 268,310       | 50,320        | 72,720      | 16,810    | 0        | 0                 | 0               | 0         | 73,330         | 494,000       |
| Otero    | Fowler               | 15,990       | 2,019,910     | 824,410       | 51,790      | 1,880     | 0        | 0                 | 0               | 0         | 272,330        | 3,186,310     |
| Otero    | Manzanola            | 18,100       | 358,130       | 161,390       | 18,210      | 4,570     | 0        | 0                 | 0               | 0         | 146,290        | 706,690       |
| Otero    | Swink                | 22,690       | 1,178,600     | 243,370       | 29,030      | 5,380     | 0        | 0                 | 0               | 0         | 41,150         | 1,520,220     |
| Otero    | Otero Total          | \$514,440    | \$21,322,870  | \$12,237,330  | \$1,123,610 | \$104,160 | \$0      | \$0               | \$0             | \$0       | \$2,651,990    | \$37,954,400  |
| Ouray    | Ouray                | 636,870      | 3,949,310     | 4,757,850     | 10,520      | 0         | 5,740    | 0                 | 0               | 0         | 319,870        | 9,680,160     |
| Ouray    | Ridgway              | 498,030      | 1,225,080     | 105,080       | 40,550      | 16,390    | 4,660    | 0                 | 0               | 0         | 265,030        | 2,154,820     |
| Ouray    | Ouray Total          | \$1,134,900  | \$5,174,390   | \$4,862,930   | \$51,070    | \$16,390  | \$10,400 | \$0               | \$0             | \$0       | \$584,900      | \$11,834,980  |
| Park     | Alma                 | 130,490      | 496,840       | 156,090       | 1,210       | 0         | 0        | 0                 | 0               | 0         | 33,990         | 818,620       |
| Park     | Fairplay             | 216,960      | 1,337,530     | 1,529,390     | 2,300       | 670       | 0        | 18,970            | 0               | 0         | 361,120        | 3,466,940     |
| Park     | Park Total           | \$347,450    | \$1,834,370   | \$1,685,480   | \$3,510     | \$670     | \$0      | \$18,970          | \$0             | \$0       | \$395,110      | \$4,285,560   |
| Phillips | Holyoke              | 67,230       | 4,600,480     | 2,637,820     | 81,340      | 34,880    | 0        | 0                 | 0               | 0         | 403,390        | 7,825,140     |
| Phillips | Hartun               | 41,100       | 1,838,950     | 1,162,070     | 70,380      | 12,500    | 0        | 0                 | 0               | 0         | 171,020        | 3,296,020     |
| Phillips | Paoli                | 3,730        | 40,500        | 471,010       | 0           | 51,260    | 0        | 0                 | 0               | 0         | 51,420         | 617,920       |
| Phillips | Phillips Total       | \$112,060    | \$6,479,930   | \$4,270,900   | \$151,720   | \$98,640  | \$0      | \$0               | \$0             | \$0       | \$625,830      | \$11,739,080  |
| Pitkin   | Aspen                | 14,438,730   | 215,727,660   | 114,158,570   | 175,850     | 0         | 2,030    | 0                 | 0               | 0         | 2,056,110      | 346,558,950   |
| Pitkin   | Basalt               | 573,970      | 1,640,750     | 381,310       | 182,700     | 1,000     | 0        | 0                 | 0               | 0         | 17,210         | 2,796,940     |
| Pitkin   | Snowmass Village     | 22,504,210   | 124,379,390   | 25,674,630    | 0           | 0         | 0        | 0                 | 0               | 0         | 1,126,260      | 173,684,490   |
| Pitkin   | Pitkin Total         | \$37,516,910 | \$341,747,800 | \$140,214,510 | \$338,550   | \$1,000   | \$2,030  | \$0               | \$0             | \$0       | \$3,199,580    | \$523,040,380 |

1991  
CITIES & TOWNS ASSESSED VALUATION BY CLASS

| COUNTY     | NAME OF CITY OR TOWN | VACANT LAND  |               | RESIDENTIAL   |              | COMMERCIAL |         | INDUSTRIAL |     | AGRI-CULTURAL |     | NATURAL RESOURCES |     | PRODUCING MINES |     | OIL & GAS |     | STATE ASSESSED |              | TOTAL TAXABLE |  |
|------------|----------------------|--------------|---------------|---------------|--------------|------------|---------|------------|-----|---------------|-----|-------------------|-----|-----------------|-----|-----------|-----|----------------|--------------|---------------|--|
|            |                      |              |               |               |              |            |         |            |     |               |     |                   |     |                 |     |           |     |                |              |               |  |
| Prowers    | Lamar                | 589,830      | 12,915,230    | 9,279,750     | 1,772,860    | 28,240     | 2,150   | 0          | 0   | 0             | 0   | 0                 | 0   | 0               | 0   | 0         | 0   | 0              | 1,324,960    | 25,913,020    |  |
| Prowers    | Granada              | 56,890       | 401,780       | 256,790       | 0            | 12,870     | 0       | 0          | 0   | 0             | 0   | 0                 | 0   | 0               | 0   | 0         | 0   | 0              | 107,070      | 835,400       |  |
| Prowers    | Hartman              | 18,210       | 54,720        | 28,870        | 0            | 9,760      | 0       | 0          | 0   | 0             | 0   | 0                 | 0   | 0               | 0   | 0         | 0   | 0              | 10,710       | 122,270       |  |
| Prowers    | Holly                | 44,730       | 866,440       | 452,620       | 7,350        | 23,910     | 0       | 0          | 0   | 0             | 0   | 0                 | 0   | 0               | 0   | 0         | 0   | 0              | 137,770      | 1,532,820     |  |
| Prowers    | Wiley                | 14,220       | 498,080       | 241,680       | 13,290       | 12,010     | 0       | 0          | 0   | 0             | 0   | 0                 | 0   | 0               | 0   | 0         | 0   | 0              | 118,330      | 897,610       |  |
|            | Prowers Total        | \$723,880    | \$14,736,250  | \$10,259,710  | \$1,793,500  | \$86,790   | \$2,150 | \$0        | \$0 | \$0           | \$0 | \$0               | \$0 | \$0             | \$0 | \$0       | \$0 | \$0            | \$1,698,840  | \$29,301,120  |  |
| Pueblo     | Boone                | 12,580       | 460,580       | 81,110        | 5,610        | 130        | 0       | 0          | 0   | 0             | 0   | 0                 | 0   | 0               | 0   | 0         | 0   | 0              | 144,370      | 704,380       |  |
| Pueblo     | Pueblo               | 11,458,680   | 225,854,130   | 107,893,510   | 10,782,800   | 273,530    | 760     | 0          | 0   | 0             | 0   | 0                 | 0   | 0               | 0   | 0         | 0   | 0              | 21,492,060   | 377,755,470   |  |
| Pueblo     | Rye                  | 623,740      | 3,296,780     | 274,550       | 2,540        | 485,230    | 2,980   | 0          | 0   | 0             | 0   | 0                 | 0   | 0               | 0   | 0         | 0   | 0              | 181,300      | 4,867,120     |  |
|            | Pueblo Total         | \$12,095,000 | \$229,611,490 | \$108,249,170 | \$10,790,950 | \$758,890  | \$3,740 | \$0        | \$0 | \$0           | \$0 | \$0               | \$0 | \$0             | \$0 | \$0       | \$0 | \$0            | \$21,817,730 | \$383,326,970 |  |
| Rio Blanco | Meecker              | 402,750      | 3,720,780     | 2,302,440     | 53,850       | 22,570     | 0       | 0          | 0   | 0             | 0   | 0                 | 0   | 0               | 0   | 0         | 0   | 0              | 551,260      | 7,053,650     |  |
| Rio Blanco | Rangely              | 641,890      | 4,320,110     | 2,363,640     | 116,760      | 1,880      | 0       | 0          | 0   | 0             | 0   | 0                 | 0   | 0               | 0   | 0         | 0   | 0              | 687,050      | 11,177,610    |  |
|            | Rio Blanco Total     | \$1,044,640  | \$8,040,890   | \$4,666,080   | \$170,610    | \$24,450   | \$0     | \$0        | \$0 | \$0           | \$0 | \$0               | \$0 | \$0             | \$0 | \$0       | \$0 | \$0            | \$1,238,310  | \$18,231,260  |  |
| Rio Grande | Monte Vista          | 277,750      | 7,357,080     | 4,690,760     | 236,160      | 71,180     | 0       | 0          | 0   | 0             | 0   | 0                 | 0   | 0               | 0   | 0         | 0   | 0              | 895,600      | 13,528,530    |  |
| Rio Grande | Center               | 20,870       | 9,550         | 1,623,360     | 0            | 0          | 0       | 0          | 0   | 0             | 0   | 0                 | 0   | 0               | 0   | 0         | 0   | 0              | 13,900       | 1,667,680     |  |
| Rio Grande | Del Norte            | 129,820      | 2,323,710     | 1,301,660     | 0            | 6,100      | 10      | 0          | 0   | 0             | 0   | 0                 | 0   | 0               | 0   | 0         | 0   | 0              | 446,050      | 4,207,350     |  |
|            | Rio Grande Total     | \$428,440    | \$9,690,340   | \$7,615,780   | \$236,160    | \$77,280   | \$10    | \$0        | \$0 | \$0           | \$0 | \$0               | \$0 | \$0             | \$0 | \$0       | \$0 | \$0            | \$1,355,550  | \$19,403,560  |  |
| Routt      | Steamboat Springs    | 18,311,830   | 72,601,260    | 49,786,100    | 1,167,670    | 28,040     | 200     | 0          | 0   | 0             | 0   | 0                 | 0   | 0               | 0   | 0         | 0   | 0              | 5,078,400    | 146,973,500   |  |
| Routt      | Hayden               | 143,670      | 2,711,160     | 765,660       | 219,560      | 24,480     | 0       | 0          | 0   | 0             | 0   | 0                 | 0   | 0               | 0   | 0         | 0   | 0              | 409,500      | 4,295,890     |  |
| Routt      | Oak Creek            | 94,390       | 1,259,590     | 311,710       | 0            | 2,380      | 1,400   | 0          | 0   | 0             | 0   | 0                 | 0   | 0               | 0   | 0         | 0   | 0              | 175,250      | 1,844,720     |  |
| Routt      | Yampa                | 35,440       | 850,920       | 114,820       | 0            | 300        | 0       | 0          | 0   | 0             | 0   | 0                 | 0   | 0               | 0   | 0         | 0   | 0              | 145,090      | 1,146,570     |  |
|            | Routt Total          | \$18,585,330 | \$77,422,930  | \$50,978,290  | \$1,387,230  | \$55,200   | \$1,600 | \$0        | \$0 | \$0           | \$0 | \$0               | \$0 | \$0             | \$0 | \$0       | \$0 | \$0            | \$5,808,240  | \$154,260,680 |  |

## CITIES &amp; TOWNS ASSESSED VALUATION BY CLASS

| COUNTY     | NAME OF CITY OR TOWN | VACANT LAND  | RESIDENTIAL  | COMMERCIAL   | INDUSTRIAL | AGRI-CULTURAL | NATURAL RESOURCES | PRODUCING MINES | OIL & GAS | STATE ASSESSED | TOTAL TAXABLE |
|------------|----------------------|--------------|--------------|--------------|------------|---------------|-------------------|-----------------|-----------|----------------|---------------|
| Saguache   | Bonanza City         | 154,850      | 60,380       | 0            | 0          | 0             | 0                 | 0               | 0         | 3,310          | 218,540       |
| Saguache   | Center               | 60,860       | 1,940,110    | 2,172,610    | 0          | 10,030        | 40                | 0               | 0         | 293,300        | 4,476,950     |
| Saguache   | Crestone             | 98,000       | 146,120      | 41,030       | 0          | 290           | 0                 | 0               | 0         | 10,450         | 295,890       |
| Saguache   | Moffat               | 44,600       | 136,440      | 63,960       | 0          | 17,590        | 60                | 0               | 0         | 10,460         | 273,110       |
| Saguache   | Saguache             | 104,550      | 891,000      | 328,190      | 13,950     | 0             | 0                 | 0               | 0         | 186,210        | 1,523,900     |
| -----      |                      |              |              |              |            |               |                   |                 |           |                |               |
|            | Saguache Total       | \$462,860    | \$3,174,050  | \$2,605,790  | \$13,950   | \$27,910      | \$100             | \$0             | \$0       | \$503,730      | \$6,788,390   |
| San Juan   | Silverton            | \$618,920    | \$1,705,130  | \$2,606,030  | \$57,470   | \$0           | \$0               | \$0             | \$0       | \$489,140      | \$5,476,690   |
| San Miguel | Ophir                | 262,620      | 371,040      | 690          | 0          | 0             | 100               | 0               | 0         | 2,970          | 637,420       |
| San Miguel | Telluride            | 12,301,030   | 27,239,770   | 12,624,700   | 0          | 110           | 0                 | 0               | 0         | 882,530        | \$3,048,140   |
| San Miguel | Norwood              | 54,750       | 976,240      | 722,830      | 0          | 70            | 0                 | 0               | 0         | 152,950        | 1,906,840     |
| -----      |                      |              |              |              |            |               |                   |                 |           |                |               |
|            | San Miguel Total     | \$12,618,400 | \$28,587,050 | \$13,348,220 | \$0        | \$180         | \$100             | \$0             | \$0       | \$1,038,450    | \$55,592,400  |
| Sedgwick   | Julesburg            | 24,140       | 1,943,910    | 1,206,110    | 4,220      | 10,090        | 160               | 0               | 0         | 440,830        | 3,629,460     |
| Sedgwick   | Ovid                 | 10,330       | 288,370      | 295,850      | 0          | 0             | 0                 | 0               | 0         | 131,390        | 725,940       |
| Sedgwick   | Sedgwick             | 13,310       | 177,370      | 20,400       | 0          | 7,040         | 300               | 0               | 0         | 50,970         | 269,390       |
| -----      |                      |              |              |              |            |               |                   |                 |           |                |               |
|            | Sedgwick Total       | \$47,780     | \$2,409,650  | \$1,522,360  | \$4,220    | \$17,130      | \$460             | \$0             | \$0       | \$623,190      | \$4,624,790   |
| Summit     | Breckenridge         | 12,979,600   | 47,801,470   | 40,970,870   | 0          | 0             | 160               | 0               | 0         | 1,674,090      | 103,426,190   |
| Summit     | Blue River           | 2,804,570    | 8,610,950    | 50,780       | 0          | 0             | 3,120             | 0               | 0         | 145,550        | 11,614,970    |
| Summit     | Dillon               | 1,508,690    | 13,913,610   | 4,134,120    | 0          | 0             | 0                 | 0               | 0         | 1,489,130      | 21,045,550    |
| Summit     | Frisco               | 4,867,160    | 19,784,890   | 16,274,220   | 0          | 0             | 0                 | 0               | 0         | 1,166,880      | 42,093,150    |
| Summit     | Montezuma            | 187,420      | 264,630      | 13,280       | 0          | 0             | 730               | 0               | 0         | 6,290          | 472,350       |
| Summit     | Silverthorne         | 4,395,920    | 7,625,460    | 14,909,080   | 0          | 30,510        | 0                 | 0               | 0         | 776,060        | 27,737,030    |
| -----      |                      |              |              |              |            |               |                   |                 |           |                |               |
|            | Summit Total         | \$26,743,360 | \$98,001,010 | \$76,352,350 | \$0        | \$30,510      | \$4,010           | \$0             | \$0       | \$5,258,000    | \$206,389,240 |

1991  
CITIES & TOWNS ASSESSED VALUATION BY CLASS

| COUNTY     | NAME OF CITY OR TOWN | VACANT LAND | RESIDENTIAL  | COMMERCIAL   | INDUSTRIAL | AGRI-CULTURAL | NATURAL RESOURCES | PRODUCING MINES | OIL & GAS | STATE ASSESSED | TOTAL TAXABLE |
|------------|----------------------|-------------|--------------|--------------|------------|---------------|-------------------|-----------------|-----------|----------------|---------------|
| Teller     | Woodland Park        | 2,682,040   | 18,122,540   | 9,502,850    | 121,710    | 2,640         | 0                 | 0               | 0         | 1,237,490      | 31,669,270    |
| Teller     | Cripple Creek        | 816,910     | 2,036,320    | 2,192,410    | 32,000     | 6,340         | 18,520            | 0               | 0         | 350,230        | 5,452,730     |
| Teller     | Green Mountain Falls | 26,090      | 165,440      | 70           | 0          | 0             | 0                 | 0               | 0         | 11,000         | 202,600       |
| Teller     | Victor               | 116,330     | 887,050      | 369,140      | 2,470      | 0             | 2,790             | 3,400           | 0         | 39,440         | 1,420,620     |
| -----      |                      |             |              |              |            |               |                   |                 |           |                |               |
|            | Teller Total         | \$3,641,370 | \$21,211,350 | \$12,064,470 | \$156,180  | \$8,980       | \$21,310          | \$3,400         | \$0       | \$1,638,160    | \$38,745,220  |
| -----      |                      |             |              |              |            |               |                   |                 |           |                |               |
| Washington | Akron                | 84,050      | 2,983,200    | 1,831,380    | 86,700     | 0             | 0                 | 0               | 0         | 529,520        | 5,514,850     |
| Washington | Otis                 | 45,560      | 759,770      | 344,710      | 4,740      | 0             | 0                 | 0               | 0         | 134,770        | 1,289,550     |
| -----      |                      |             |              |              |            |               |                   |                 |           |                |               |
|            | Washington Total     | \$129,610   | \$3,742,970  | \$2,176,090  | \$91,440   | \$0           | \$0               | \$0             | \$0       | \$664,290      | \$6,804,400   |

## CITIES &amp; TOWNS ASSESSED VALUATION BY CLASS

| COUNTY     | NAME OF CITY OR TOWN | VACANT LAND  | RESIDENTIAL   | COMMERCIAL    | INDUSTRIAL   | CULTURAL    | AGRI-    | NATURAL RESOURCES | PRODUCING MINES | OIL & GAS   | STATE ASSESSED | TOTAL TAXABLE |
|------------|----------------------|--------------|---------------|---------------|--------------|-------------|----------|-------------------|-----------------|-------------|----------------|---------------|
| Weld       | Evans                | 830,000      | 11,435,210    | 12,205,300    | 305,010      | 99,970      | 0        | 0                 | 0               | 280,950     | 700,580        | 25,857,020    |
| Weld       | Greeley              | 6,468,240    | 154,511,890   | 93,383,220    | 17,945,820   | 993,640     | 7,630    | 0                 | 0               | 1,104,760   | 17,794,730     | 292,209,930   |
| Weld       | Brighton             | 111,520      | 690           | 865,340       | 245,690      | 21,630      | 0        | 0                 | 0               | 0           | 122,670        | 1,367,540     |
| Weld       | Broomfield           | 0            | 0             | 44,580        | 0            | 41,910      | 790      | 0                 | 0               | 57,300      | 112,160        | 256,740       |
| Weld       | Fort Lupton          | 382,960      | 10,504,970    | 4,872,720     | 6,527,810    | 54,920      | 800      | 0                 | 0               | 519,390     | 1,136,790      | 24,000,360    |
| Weld       | Northglenn           | 0            | 0             | 0             | 0            | 100         | 0        | 0                 | 0               | 0           | 3,090          | 3,190         |
| Weld       | Ault                 | 75,930       | 2,383,050     | 1,092,230     | 9,850        | 37,430      | 270      | 0                 | 0               | 0           | 290,530        | 3,889,290     |
| Weld       | Dacono               | 100,830      | 3,394,750     | 729,680       | 25,670       | 45,380      | 700      | 0                 | 0               | 585,150     | 193,680        | 5,075,840     |
| Weld       | Eaton                | 80,400       | 5,785,360     | 2,522,230     | 580,010      | 43,580      | 0        | 0                 | 0               | 77,070      | 439,040        | 9,527,690     |
| Weld       | Erie                 | 616,800      | 3,374,080     | 1,351,930     | 369,720      | 78,730      | 3,390    | 0                 | 0               | 57,350      | 342,040        | 6,194,040     |
| Weld       | Firestone            | 107,920      | 3,183,490     | 319,990       | 0            | 36,130      | 1,130    | 0                 | 0               | 464,630     | 95,800         | 4,209,090     |
| Weld       | Frederick            | 147,440      | 2,432,830     | 693,070       | 270,310      | 173,000     | 2,480    | 0                 | 0               | 2,086,320   | 374,970        | 6,180,420     |
| Weld       | Garden City          | 117,120      | 250,910       | 1,960,500     | 86,130       | 1,050       | 0        | 0                 | 0               | 0           | 21,270         | 2,436,980     |
| Weld       | Gilcrest             | 42,300       | 1,766,530     | 290,730       | 0            | 47,700      | 0        | 0                 | 0               | 168,220     | 195,520        | 2,511,000     |
| Weld       | Grover               | 10,680       | 141,930       | 47,370        | 14,780       | 19,320      | 0        | 0                 | 0               | 0           | 1,590          | 235,670       |
| Weld       | Hudson               | 164,380      | 1,693,120     | 588,430       | 534,260      | 28,660      | 1,090    | 0                 | 0               | 0           | 200,810        | 3,210,750     |
| Weld       | Johnstown            | 66,610       | 3,281,840     | 1,007,010     | 70,400       | 8,950       | 300      | 0                 | 0               | 0           | 296,260        | 4,731,370     |
| Weld       | Keenesburg           | 97,740       | 1,348,390     | 749,510       | 3,020        | 29,710      | 0        | 0                 | 0               | 0           | 88,410         | 2,316,780     |
| Weld       | Keota                | 0            | 0             | 4,211,200     | 0            | 1,090       | 0        | 0                 | 0               | 80,910      | 0              | 4,293,200     |
| Weld       | Kersey               | 63,230       | 1,776,860     | 500,870       | 76,400       | 10,940      | 0        | 0                 | 0               | 0           | 156,300        | 2,584,600     |
| Weld       | LaSalle              | 61,510       | 3,948,090     | 2,015,830     | 218,940      | 17,250      | 10       | 0                 | 0               | 145,090     | 350,870        | 6,757,590     |
| Weld       | Lochbuie             | 187,090      | 1,754,590     | 46,210        | 0            | 19,360      | 0        | 0                 | 0               | 121,370     | 120,190        | 2,248,810     |
| Weld       | Mead                 | 65,940       | 1,039,090     | 450,430       | 42,850       | 32,010      | 0        | 0                 | 0               | 0           | 147,440        | 1,777,660     |
| Weld       | Milliken             | 145,570      | 2,201,220     | 457,060       | 0            | 278,300     | 1,690    | 0                 | 0               | 137,590     | 242,640        | 3,464,070     |
| Weld       | Nunn                 | 40,910       | 444,750       | 121,970       | 0            | 81,070      | 1,080    | 0                 | 0               | 0           | 194,180        | 883,960       |
| Weld       | Pierce               | 72,740       | 1,279,500     | 503,550       | 69,040       | 32,880      | 0        | 0                 | 0               | 481,030     | 116,180        | 2,554,920     |
| Weld       | Platteville          | 138,180      | 3,164,740     | 1,675,330     | 95,470       | 24,140      | 10       | 0                 | 0               | 142,090     | 361,770        | 5,601,730     |
| Weld       | Raymer               | 2,300        | 90,130        | 67,610        | 0            | 7,600       | 0        | 0                 | 0               | 0           | 19,660         | 187,300       |
| Weld       | Severance            | 49,750       | 166,590       | 184,260       | 12,260       | 3,290       | 0        | 0                 | 0               | 0           | 10,440         | 426,590       |
| Weld       | Windsor              | 526,480      | 13,099,890    | 4,079,000     | 8,973,380    | 324,170     | 270      | 0                 | 0               | 0           | 778,930        | 27,782,120    |
| Weld Total |                      | \$10,774,570 | \$234,454,490 | \$137,037,160 | \$36,476,820 | \$2,593,910 | \$21,640 | \$0               | \$0             | \$6,509,220 | \$24,908,540   | \$452,776,350 |

1991

CITIES & TOWNS ASSESSED VALUATION BY CLASS

| COUNTY         | NAME OF CITY OR TOWN | VACANT LAND   |                 | RESIDENTIAL     | COMMERCIAL      | INDUSTRIAL   | AGRI-CULTURAL | NATURAL RESOURCES | PRODUCING MINES | OIL & GAS     | STATE ASSESSED   | TOTAL TAXABLE |
|----------------|----------------------|---------------|-----------------|-----------------|-----------------|--------------|---------------|-------------------|-----------------|---------------|------------------|---------------|
|                |                      |               |                 |                 |                 |              |               |                   |                 |               |                  |               |
| Yuma           | Wray                 | 81,950        | 3,828,710       | 2,471,120       | 12,680          | 4,710        | 0             | 0                 | 0               | 0             | 365,730          | 6,764,900     |
| Yuma           | Yuma                 | 277,680       | 5,670,440       | 4,406,470       | 16,140          | 54,580       | 0             | 0                 | 0               | 0             | 361,910          | 10,787,220    |
| Yuma           | Eckley               | 38,480        | 202,550         | 187,010         | 0               | 3,310        | 0             | 0                 | 0               | 0             | 98,770           | 530,120       |
| Yuma Total     |                      | \$398,110     | \$9,701,700     | \$7,064,600     | \$28,820        | \$62,600     | \$0           | \$0               | \$0             | \$0           | \$826,410        | \$18,082,240  |
| Total Assessed |                      |               |                 |                 |                 |              |               |                   |                 |               |                  |               |
| Valuation      |                      | \$766,497,930 | \$8,725,998,100 | \$6,182,445,990 | \$1,172,580,020 | \$19,546,180 | \$2,515,810   | \$1,198,970       | \$15,190,110    | \$942,826,030 | \$17,828,799,140 |               |

MULTI-COUNTY CITIES AND TOWNS

|              |        |              |               |               |              |             |          |     |             |              |                 |
|--------------|--------|--------------|---------------|---------------|--------------|-------------|----------|-----|-------------|--------------|-----------------|
| Adams        | Aurora | 13,109,900   | 63,243,020    | 89,802,450    | 5,559,670    | 925,740     | 830      | 0   | 288,840     | 6,216,410    | 179,146,860     |
| Arapahoe     | Aurora | 49,845,050   | 650,020,730   | 329,465,780   | 5,010,160    | 588,810     | 71,200   | 0   | 921,100     | 48,011,720   | 1,083,934,550   |
| Douglas      | Aurora | 0            | 0             | 0             | 0            | 2,360       | 0        | 0   | 0           | 0            | 2,360           |
| Total Aurora |        | \$62,954,950 | \$713,263,750 | \$419,268,230 | \$10,569,830 | \$1,516,910 | \$72,030 | \$0 | \$1,209,940 | \$54,228,130 | \$1,263,083,770 |
| Adams        | Arvada | 266,340      | 8,827,030     | 3,763,460     | 0            | 0           | 0        | 0   | 0           | 286,460      | 13,143,290      |
| Jefferson    | Arvada | 12,188,370   | 335,245,870   | 77,894,250    | 19,274,820   | 627,010     | 0        | 0   | 0           | 18,040,240   | 463,270,560     |
| Total Arvada |        | \$12,454,710 | \$344,072,900 | \$81,657,710  | \$19,274,820 | \$627,010   | \$0      | \$0 | \$0         | \$18,326,700 | \$476,413,850   |
| Eagle        | Basalt | 1,027,410    | 7,319,120     | 3,129,020     | 0            | 0           | 0        | 0   | 0           | 356,070      | 11,831,620      |
| Pitkin       | Basalt | 573,970      | 1,640,750     | 381,310       | 182,700      | 1,000       | 0        | 0   | 0           | 17,210       | 2,796,940       |
| Total Basalt |        | \$1,601,380  | \$8,959,870   | \$3,510,330   | \$182,700    | \$1,000     | \$0      | \$0 | \$0         | \$373,280    | \$14,628,560    |

CITIES & TOWNS ASSESSED VALUATION BY CLASS

| COUNTY     | NAME OF CITY OR TOWN  | VACANT LAND  | RESIDENTIAL   | COMMERCIAL   | INDUSTRIAL   | AGRI-CULTURAL | NATURAL RESOURCES | PRODUCING MINES | OIL & GAS | STATE ASSESSED | TOTAL TAXABLE |
|------------|-----------------------|--------------|---------------|--------------|--------------|---------------|-------------------|-----------------|-----------|----------------|---------------|
| Arapahoe   | Bow Mar               | 88,050       | 5,315,720     | 20,040       | 0            | 0             | 0                 | 0               | 0         | 56,600         | 5,480,410     |
| Jefferson  | Bow Mar               | 115,530      | 2,533,330     | 0            | 0            | 0             | 0                 | 0               | 0         | 26,280         | 2,675,140     |
|            | Total Bow Mar         | \$203,580    | \$7,849,050   | \$20,040     | \$0          | \$0           | \$0               | \$0             | \$0       | \$82,880       | \$8,155,550   |
| Adams      | Brighton              | 1,418,620    | 37,527,990    | 15,128,010   | 6,823,560    | 619,520       | 430,850           | 0               | 47,630    | 2,944,100      | 64,940,280    |
| Weld       | Brighton              | 111,520      | 690           | 865,340      | 245,690      | 21,630        | 0                 | 0               | 0         | 122,670        | 1,367,540     |
|            | Total Brighton        | \$1,530,140  | \$37,528,680  | \$15,993,350 | \$7,069,250  | \$641,150     | \$430,850         | \$0             | \$47,630  | \$3,066,770    | \$66,307,820  |
| Adams      | Broomfield            | 1,581,000    | 18,777,380    | 3,474,200    | 558,730      | 260,070       | 0                 | 0               | 472,520   | 796,550        | 25,920,450    |
| Boulder    | Broomfield            | 10,015,610   | 68,112,970    | 29,113,400   | 25,292,910   | 91,040        | 2,390             | 0               | 0         | 5,002,560      | 137,630,880   |
| Jefferson  | Broomfield            | 755,570      | 5,143,600     | 5,101,890    | 6,421,340    | 90,750        | 0                 | 0               | 0         | 239,680        | 17,752,830    |
| Weld       | Broomfield            | 0            | 0             | 44,580       | 0            | 41,910        | 790               | 0               | 57,300    | 112,160        | 256,740       |
|            | Total Broomfield      | \$12,352,180 | \$92,033,950  | \$37,734,070 | \$32,272,980 | \$483,770     | \$3,180           | \$0             | \$529,820 | \$6,150,950    | \$181,560,900 |
| Rio Grande | Center                | 20,870       | 9,550         | 1,623,360    | 0            | 0             | 0                 | 0               | 0         | 13,900         | 1,667,680     |
| Saguache   | Center                | 60,860       | 1,940,110     | 2,172,610    | 0            | 10,030        | 40                | 0               | 0         | 293,300        | 4,476,950     |
|            | Total Center          | \$81,730     | \$1,949,660   | \$3,795,970  | \$0          | \$10,030      | \$40              | \$0             | \$0       | \$307,200      | \$6,144,630   |
| El Paso    | Green Mountain Falls  | 396,690      | 3,636,580     | 333,800      | 0            | 810           | 0                 | 0               | 0         | 219,390        | 4,587,270     |
| Teller     | Green Mountain Falls  | 26,090       | 165,440       | 70           | 0            | 0             | 0                 | 0               | 0         | 11,000         | 202,600       |
|            | Total Green Mtn Falls | \$422,780    | \$3,802,020   | \$333,870    | \$0          | \$810         | \$0               | \$0             | \$0       | \$230,390      | \$4,789,870   |
| Arapahoe   | Littleton             | 12,659,830   | 141,569,630   | 83,542,380   | 11,229,680   | 759,490       | 295,060           | 0               | 0         | 11,480,930     | 261,537,000   |
| Douglas    | Littleton             | 183,260      | 271,800       | 1,046,520    | 0            | 400           | 0                 | 0               | 0         | 17,180         | 1,519,160     |
|            | Total Littleton       | \$12,843,090 | \$141,841,430 | \$84,588,900 | \$11,229,680 | \$759,890     | \$295,060         | \$0             | \$0       | \$11,498,110   | \$263,056,160 |

1991  
CITIES & TOWNS ASSESSED VALUATION BY CLASS

| COUNTY  | NAME OF CITY OR TOWN | VACANT LAND |  | RESIDENTIAL  | COMMERCIAL   | INDUSTRIAL  | AGRI-CULTURAL | NATURAL RESOURCES | PRODUCING MINES | OIL & GAS | STATE ASSESSED | TOTAL TAXABLE |
|---------|----------------------|-------------|--|--------------|--------------|-------------|---------------|-------------------|-----------------|-----------|----------------|---------------|
|         |                      |             |  |              |              |             |               |                   |                 |           |                |               |
| Adams   | Northglenn           | 2,627,260   |  | 78,820,640   | 39,727,470   | 1,638,170   | 110           | 70                | 0               | 0         | 4,163,500      | 126,977,220   |
|         | Weid                 | 0           |  | 0            | 0            | 0           | 100           | 0                 | 0               | 0         | 3,090          | 3,190         |
|         | Total Northglenn     | \$2,627,260 |  | \$78,820,640 | \$39,727,470 | \$1,638,170 | \$210         | \$70              | \$0             | \$0       | \$4,166,590    | \$126,980,410 |
| Boulder | Superior             | 860,580     |  | 908,790      | 17,540       | 2,960       | 32,870        | 310               | 0               | 0         | 30,470         | 1,853,520     |
|         | Jefferson            | 29,730      |  | 0            | 0            | 0           | 990           | 0                 | 0               | 0         | 300            | 31,020        |
|         | Total Superior       | \$890,310   |  | \$908,790    | \$17,540     | \$2,960     | \$33,860      | \$310             | \$0             | \$0       | \$30,770       | \$1,884,540   |



SCHOOL DISTRICTS ASSESSED VALUATION BY CLASS BY COUNTY

| COUNTY        | SCHOOL DISTRICT | NAME OF             | VACANT       | RESIDENTIAL   | COMMERCIAL    | INDUSTRIAL    | CULTURAL     | AGRI- | NATURAL     | PRODUCING | OIL &        | STATE         | TOTAL           |
|---------------|-----------------|---------------------|--------------|---------------|---------------|---------------|--------------|-------|-------------|-----------|--------------|---------------|-----------------|
|               |                 |                     |              |               |               |               |              |       | RESOURCES   | MINES     | GAS          | ASSESSED      |                 |
| ADAMS         | 0010            | Mapleton            | 5,874,340    | 56,709,690    | 85,566,540    | 16,429,480    | 406,880      | 0     | 144,120     | 0         | 0            | 37,316,730    | 202,447,780     |
| ADAMS         | 0020            | Northglenn/Thornton | 23,580,450   | 328,252,100   | 175,843,170   | 23,659,260    | 1,766,720    | 0     | 4,880       | 0         | 7,039,550    | 24,847,870    | 584,994,000     |
| ADAMS         | 0030            | Adams County        | 9,159,160    | 55,541,810    | 84,514,960    | 47,465,160    | 740,080      | 0     | 686,710     | 0         | 135,230      | 13,802,570    | 212,045,680     |
| ADAMS         | 0040            | Brighton            | 3,765,060    | 55,612,340    | 22,313,200    | 8,428,760     | 7,087,160    | 0     | 1,103,440   | 0         | 18,714,350   | 9,799,950     | 126,824,260     |
| ADAMS         | 0050            | Bennett             | 593,240      | 6,255,380     | 1,637,450     | 0             | 3,905,530    | 0     | 50,760      | 0         | 5,742,950    | 2,034,880     | 20,220,190      |
| ADAMS         | 0060            | Strasburg           | 254,180      | 2,647,360     | 541,760       | 0             | 3,499,590    | 0     | 53,640      | 0         | 3,687,840    | 678,900       | 11,363,270      |
| ADAMS         | 0070            | Westminster         | 6,630,220    | 180,551,600   | 63,924,220    | 11,016,210    | 336,510      | 0     | 23,040      | 0         | 0            | 51,311,220    | 313,793,020     |
| ADAMS         | 0170            | Deer Trail          | 52,360       | 0             | 571,280       | 0             | 900,020      | 0     | 27,830      | 0         | 2,065,990    | 130,730       | 3,748,210       |
| ADAMS         | 0180            | Adams/Arapahoe      | 13,158,530   | 63,356,160    | 89,886,840    | 5,766,630     | 468,960      | 0     | 3,400       | 0         | 1,375,340    | 15,241,310    | 189,257,170     |
| ADAMS         | 0190            | Byers               | 1,760        | 63,050        | 0             | 0             | 5,355,380    | 0     | 92,010      | 0         | 3,136,020    | 781,820       | 9,430,040       |
| ADAMS         | 2515            | Wiggins             | 6,530        | 2,540         | 0             | 0             | 615,020      | 0     | 8,290       | 0         | 891,200      | 25,630        | 1,549,210       |
| ADAMS         | 3090            | Keenesburg          | 0            | 13,380        | 5,330         | 0             | 1,007,930    | 0     | 9,990       | 0         | 485,400      | 58,590        | 1,580,620       |
| Total Adams   |                 |                     | \$63,075,830 | \$749,005,410 | \$524,804,750 | \$112,765,500 | \$26,089,780 | \$0   | \$2,208,110 | \$0       | \$43,273,870 | \$156,030,200 | \$1,677,253,450 |
| ALAMOSA       | 0100            | Alamosa             | 4,873,110    | 19,746,000    | 16,107,950    | 488,840       | 4,390,970    | 0     | 57,720      | 0         | 0            | 6,197,620     | 51,862,210      |
| ALAMOSA       | 0110            | Sangre de Cristo    | 2,110,830    | 530,000       | 661,710       | 410           | 5,569,950    | 0     | 58,710      | 0         | 0            | 1,034,790     | 9,966,400       |
| ALAMOSA       | 0550            | N Conejos           | 14,440       | 49,030        | 13,920        | 3,180         | 237,220      | 0     | 1,020       | 0         | 0            | 90,140        | 408,950         |
| ALAMOSA       | 0560            | Sanford             | 0            | 0             | 0             | 0             | 226,280      | 0     | 120         | 0         | 0            | 9,300         | 235,700         |
| ALAMOSA       | 2750            | Sargent             | 1,450        | 47,790        | 3,180         | 0             | 2,033,290    | 0     | 3,690       | 0         | 0            | 1,003,350     | 3,092,750       |
| ALAMOSA       | 2810            | Center              | 0            | 0             | 0             | 0             | 70,870       | 0     | 0           | 0         | 0            | 13,200        | 84,070          |
| Total Alamosa |                 |                     | \$6,999,830  | \$20,372,820  | \$16,786,760  | \$492,430     | \$12,528,580 | \$0   | \$121,260   | \$0       | \$0          | \$8,348,400   | \$65,650,080    |

1991

SCHOOL DISTRICTS ASSESSED VALUATION BY CLASS BY COUNTY

| COUNTY          | SCHOOL DISTRICT | NAME OF          | ASSESSED VALUATION BY CLASS |                 |                 |              |              |                   |                 | TOTAL       |               |                 |
|-----------------|-----------------|------------------|-----------------------------|-----------------|-----------------|--------------|--------------|-------------------|-----------------|-------------|---------------|-----------------|
|                 |                 |                  | VACANT                      | RESIDENTIAL     | COMMERCIAL      | INDUSTRIAL   | CULTURAL     | NATURAL RESOURCES | PRODUCING MINES |             | OIL & GAS     | STATE ASSESSED  |
| ARAPAHOE        | 0050            | Bennett          | 886,920                     | 2,726,440       | 358,480         | 2,875,200    | 1,871,870    | 82,270            | 0               | 3,078,770   | 1,161,850     | 13,041,800      |
| ARAPAHOE        | 0060            | Strasburg        | 281,020                     | 1,608,480       | 691,160         | 16,330       | 1,243,010    | 53,410            | 0               | 3,093,860   | 1,563,500     | 8,550,770       |
| ARAPAHOE        | 0120            | Englewood        | 2,648,420                   | 77,949,420      | 70,864,970      | 27,811,540   | 164,040      | 0                 | 0               | 0           | 9,881,620     | 189,320,010     |
| ARAPAHOE        | 0123            | Sheridan         | 3,148,770                   | 14,735,280      | 32,755,240      | 15,707,150   | 553,350      | 44,750            | 0               | 0           | 2,037,860     | 68,982,400      |
| ARAPAHOE        | 0130            | Cherry Creek     | 117,407,600                 | 773,407,920     | 737,561,730     | 7,449,180    | 821,840      | 189,010           | 0               | 739,610     | 58,800,910    | 1,696,377,800   |
| ARAPAHOE        | 0140            | Littleton        | 23,142,020                  | 435,293,220     | 141,391,900     | 12,754,470   | 1,317,050    | 1,186,620         | 0               | 133,930     | 14,873,240    | 630,092,450     |
| ARAPAHOE        | 0170            | Deer Trail       | 104,520                     | 669,860         | 814,330         | 0            | 2,665,860    | 244,600           | 0               | 1,447,400   | 4,029,320     | 9,975,890       |
| ARAPAHOE        | 0180            | Adams/Arapahoe   | 29,211,370                  | 365,570,200     | 154,761,790     | 4,666,470    | 799,060      | 161,390           | 0               | 0           | 36,680,200    | 591,850,480     |
| ARAPAHOE        | 0190            | Byers            | 267,190                     | 2,618,590       | 1,073,790       | 480          | 2,010,110    | 72,920            | 0               | 380,770     | 2,694,000     | 9,117,850       |
| Total Arapahoe  |                 |                  | \$177,097,830               | \$1,674,579,410 | \$1,140,273,390 | \$71,280,820 | \$11,446,190 | \$2,034,970       | \$0             | \$8,874,340 | \$131,722,500 | \$3,217,309,450 |
| ARCHULETA       | 0220            | Archuleta County | 30,926,580                  | 29,907,380      | 10,612,240      | 631,400      | 4,700,200    | 75,590            | 0               | 882,720     | 3,805,580     | 81,541,690      |
| ARCHULETA       | 1530            | Bayfield         | 62,650                      | 35,070          | 300             | 2,840        | 108,950      | 0                 | 0               | 0           | 103,430       | 313,240         |
| ARCHULETA       | 1540            | Ignacio          | 650,770                     | 616,600         | 134,240         | 87,080       | 528,660      | 4,410             | 0               | 22,600      | 180,890       | 2,225,250       |
| Total Archuleta |                 |                  | \$31,640,000                | \$30,559,050    | \$10,746,780    | \$721,320    | \$5,337,810  | \$80,000          | \$0             | \$905,320   | \$4,089,900   | \$84,080,180    |
| BACA            | 0230            | Wash             | 41,630                      | 1,111,520       | 1,238,190       | 27,640       | 6,606,120    | 332,290           | 0               | 4,543,800   | 5,768,790     | 19,669,980      |
| BACA            | 0240            | Pritchett        | 8,570                       | 204,710         | 342,370         | 0            | 2,418,650    | 275,700           | 0               | 0           | 1,106,910     | 4,356,910       |
| BACA            | 0250            | Springfield      | 152,030                     | 2,798,320       | 2,039,100       | 13,320       | 4,599,230    | 255,990           | 0               | 0           | 2,769,610     | 12,627,600      |
| BACA            | 0260            | Vilas            | 15,290                      | 97,660          | 229,200         | 4,760        | 1,837,480    | 94,060            | 0               | 1,914,270   | 1,233,830     | 5,426,550       |
| BACA            | 0270            | Campo            | 15,080                      | 197,060         | 162,590         | 38,050       | 1,367,360    | 239,930           | 0               | 2,930,600   | 1,178,860     | 6,129,530       |
| Total Baca      |                 |                  | \$232,600                   | \$4,409,270     | \$4,011,450     | \$83,770     | \$16,828,840 | \$1,197,970       | \$0             | \$9,388,670 | \$12,058,000  | \$48,210,570    |
| BENT            | 0290            | Las Animas       | 181,330                     | 3,294,770       | 1,376,130       | 59,730       | 5,684,960    | 358,010           | 0               | 39,940      | 6,026,440     | 17,021,310      |
| BENT            | 0310            | McClave          | 113,310                     | 461,750         | 475,610         | 228,250      | 4,458,840    | 352,160           | 0               | 616,990     | 1,639,210     | 8,346,120       |
| BENT            | 2680            | Wiley            | 0                           | 102,200         | 9,480           | 14,430       | 1,262,650    | 14,310            | 0               | 1,431,030   | 333,950       | 3,168,050       |
| Total Bent      |                 |                  | \$294,640                   | \$3,858,720     | \$1,861,220     | \$302,410    | \$11,406,450 | \$724,480         | \$0             | \$2,087,960 | \$7,999,600   | \$28,535,480    |

## SCHOOL DISTRICTS ASSESSED VALUATION BY CLASS BY COUNTY

| COUNTY    | SCHOOL DISTRICT | NAME OF SCHOOL DISTRICT | VACANT        | RESIDENTIAL     | COMMERCIAL    | INDUSTRIAL    | CULTURAL     | AGRI-       | NATURAL      | PRODUCING     | OIL &        | STATE           | TOTAL |
|-----------|-----------------|-------------------------|---------------|-----------------|---------------|---------------|--------------|-------------|--------------|---------------|--------------|-----------------|-------|
|           |                 |                         |               |                 |               |               |              |             | RESOURCES    | MINES         | GAS          | ASSESSED        |       |
| BOULDER   | 0470            | St Vrain Valley Re 1J   | 27,194,750    | 275,038,380     | 96,279,310    | 74,644,470    | 11,800,800   | 421,610     | 0            | 1,868,760     | 13,061,650   | 500,309,730     |       |
| BOULDER   | 0480            | Boulder Valley Re 2J    | 82,783,930    | 803,053,910     | 419,536,430   | 216,691,430   | 7,708,410    | 2,853,630   | 155,810      | 1,959,680     | 56,190,940   | 1,590,934,170   |       |
| BOULDER   | 1560            | Thompson R 2J           | 208,530       | 696,150         | 10,390        | 11,940        | 339,790      | 1,990       | 0            | 0             | 29,010       | 1,297,800       |       |
| BOULDER   | 1570            | Park R 3J               | 1,928,470     | 6,802,850       | 921,910       | 1,220         | 55,520       | 14,600      | 0            | 0             | 151,300      | 9,875,870       |       |
|           |                 | Total Boulder           | \$112,115,680 | \$1,085,591,290 | \$516,748,040 | \$291,349,060 | \$19,904,520 | \$3,291,830 | \$155,810    | \$3,828,440   | \$69,432,900 | \$2,102,417,570 |       |
| CHAFFEE   | 0490            | Buena Vista R 31        | 8,474,850     | 17,850,680      | 6,108,620     | 257,070       | 1,055,850    | 243,340     | 0            | 0             | 2,767,650    | 36,758,060      |       |
| CHAFFEE   | 0500            | Salida R 32J            | 3,957,260     | 19,360,300      | 12,637,540    | 954,490       | 1,886,190    | 285,400     | 0            | 0             | 3,942,850    | 43,024,030      |       |
|           |                 | Total Chaffee           | \$12,432,110  | \$37,210,980    | \$18,746,160  | \$1,211,560   | \$2,942,040  | \$528,740   | \$0          | \$0           | \$6,710,500  | \$79,782,090    |       |
| CHEYENNE  | 0510            | Kit Carson R 1          | 58,880        | 630,630         | 376,110       | 0             | 5,490,400    | 870,230     | 0            | 37,670,850    | 4,116,220    | 49,213,320      |       |
| CHEYENNE  | 0520            | Cheyenne County Re 5    | 108,060       | 2,285,930       | 2,337,750     | 0             | 11,316,980   | 767,410     | 0            | 78,499,880    | 3,925,680    | 99,241,690      |       |
|           |                 | Total Cheyenne          | \$166,940     | \$2,916,560     | \$2,713,860   | \$0           | \$16,807,380 | \$1,637,640 | \$0          | \$116,170,730 | \$8,041,900  | \$148,455,010   |       |
| CLEAR CRK | 0540            | Clear Creek Re 1        | \$10,542,180  | \$39,660,220    | \$11,214,440  | \$53,060      | \$67,310     | \$1,281,200 | \$21,492,820 | \$0           | \$12,192,500 | \$96,503,730    |       |
| CONEJOS   | 0100            | Alamosa Re 11J          | 96,220        | 47,270          | 8,340         | 11,300        | 891,890      | 140         | 0            | 0             | 113,800      | 1,168,960       |       |
| CONEJOS   | 0560            | North Conejos Re 1J     | 722,170       | 3,941,700       | 1,449,860     | 90,180        | 4,591,820    | 44,530      | 0            | 0             | 1,701,280    | 12,541,540      |       |
| CONEJOS   | 0560            | Sanford 6J              | 209,330       | 1,065,840       | 216,570       | 18,690        | 1,629,870    | 13,680      | 0            | 0             | 286,230      | 3,440,210       |       |
| CONEJOS   | 0580            | South Conejos Re 10     | 2,853,800     | 3,199,140       | 855,210       | 817,610       | 2,234,200    | 170         | 0            | 0             | 755,990      | 10,716,120      |       |
|           |                 | Total Conejos           | \$3,881,520   | \$8,253,950     | \$2,529,980   | \$937,780     | \$9,347,780  | \$58,520    | \$0          | \$0           | \$2,857,300  | \$27,866,830    |       |
| COSTILLA  | 0640            | Centennial R 1          | 17,271,400    | 2,370,170       | 380,980       | 1,738,480     | 2,781,140    | 194,880     | 0            | 0             | 864,320      | 25,601,370      |       |
| COSTILLA  | 0740            | Sierra Grande R 30      | 24,640,830    | 2,112,870       | 589,340       | 113,790       | 4,363,870    | 96,490      | 120          | 0             | 2,273,780    | 34,191,090      |       |
|           |                 | Total Costilla          | \$41,912,230  | \$4,483,040     | \$970,320     | \$1,852,270   | \$7,145,010  | \$291,370   | \$120        | \$0           | \$3,138,100  | \$59,792,460    |       |

1991

SCHOOL DISTRICTS ASSESSED VALUATION BY CLASS BY COUNTY

| COUNTY  | SCHOOL DISTRICT | NAME OF        | ASSESSED VALUATION BY CLASS |               |                 |                 |               |                   |                 | TOTAL |             |                |                 |
|---------|-----------------|----------------|-----------------------------|---------------|-----------------|-----------------|---------------|-------------------|-----------------|-------|-------------|----------------|-----------------|
|         |                 |                | VACANT                      | RESIDENTIAL   | COMMERCIAL      | INDUSTRIAL      | AGRI-CULTURAL | NATURAL RESOURCES | PRODUCING MINES |       | OIL & GAS   | STATE ASSESSED |                 |
| CROWLEY | 0770            | Crowley        | Re 1J                       | 244,390       | 3,329,060       | 883,150         | 201,010       | 5,220,730         | 301,810         | 0     | 0           | 3,505,880      | 13,686,030      |
| CROWLEY | 2535            | Manzanola      | 3J                          | 9,040         | 31,680          | 790             | 0             | 310,380           | 11,780          | 0     | 0           | 54,000         | 417,670         |
| CROWLEY | 2540            | Fowler         | R 4J                        | 0             | 29,660          | 2,390           | 0             | 478,730           | 25,570          | 0     | 0           | 344,720        | 881,070         |
|         |                 | Total Crowley  |                             | \$253,430     | \$3,390,400     | \$886,330       | \$201,010     | \$6,009,840       | \$339,160       | \$0   | \$0         | \$3,904,600    | \$14,984,770    |
| CUSTER  | 0860            | Consolidated   | C 1                         | 14,021,740    | 9,418,580       | 2,643,030       | 7,980         | 3,383,460         | 563,510         | 0     | 0           | 1,146,080      | 31,184,380      |
| CUSTER  | 1150            | Florence       | Re 2J                       | 212,840       | 799,590         | 49,790          | 0             | 476,190           | 9,510           | 0     | 0           | 65,520         | 1,613,440       |
|         |                 | Total Custer   |                             | \$14,234,580  | \$10,218,170    | \$2,692,820     | \$7,980       | \$3,859,650       | \$573,020       | \$0   | \$0         | \$1,211,600    | \$32,797,820    |
| DELTA   | 0870            | Delta          | 50J                         | \$3,907,970   | \$36,479,140    | \$14,024,410    | \$1,075,170   | \$18,186,430      | \$3,674,310     | \$0   | \$35,460    | \$10,288,900   | \$87,671,790    |
| DENVER  | 0880            | Denver         | 1                           | \$85,046,250  | \$1,710,810,840 | \$1,901,338,820 | \$207,767,010 | \$10,440          | \$0             | \$0   | \$0         | \$416,252,900  | \$4,321,226,260 |
| DOLORES | 0890            | Dolores County | Re 1                        | \$1,152,950   | \$2,377,940     | \$1,657,750     | \$739,940     | \$3,269,800       | \$231,980       | \$0   | \$4,030,340 | \$3,672,900    | \$17,133,600    |
| DOUGLAS | 0900            | Douglas        | Re 1J                       | \$104,921,080 | \$379,484,810   | \$111,069,390   | \$23,999,210  | \$12,408,930      | \$888,470       | \$0   | \$0         | \$39,059,600   | \$671,831,490   |
| EAGLE   | 0910            | Eagle County   | Re 50J                      | 70,377,190    | 361,842,230     | 215,318,300     | 12,474,720    | 3,655,340         | 420,860         | 0     | 0           | 20,262,330     | 684,350,970     |
| EAGLE   | 1180            | Roaring Fork   | Re 1J                       | 7,499,900     | 24,675,850      | 7,405,650       | 13,910        | 714,130           | 30,140          | 0     | 0           | 3,241,270      | 43,580,850      |
| EAGLE   | 1340            | West Grand     | 1Jt                         | 31,550        | 37,250          | 370             | 0             | 183,110           | 0               | 0     | 0           | 27,500         | 283,780         |
|         |                 | Total Eagle    |                             | \$77,912,640  | \$386,555,330   | \$222,724,320   | \$12,488,630  | \$4,552,580       | \$451,000       | \$0   | \$0         | \$23,531,100   | \$728,215,600   |

SCHOOL DISTRICTS ASSESSED VALUATION BY CLASS BY COUNTY

| COUNTY        | SCHOOL DISTRICT        | NAME OF | VACANT        | RESIDENTIAL     | COMMERCIAL    | INDUSTRIAL    | CULTURAL     | NATURAL     | PRODUCING | OIL &       | STATE        | TOTAL           |
|---------------|------------------------|---------|---------------|-----------------|---------------|---------------|--------------|-------------|-----------|-------------|--------------|-----------------|
|               |                        |         |               |                 |               |               |              | RESOURCES   | MINES     | GAS         | ASSESSED     |                 |
| ELBERT        | 0920 Elizabeth         | C 1     | 7,913,690     | 22,610,300      | 2,635,780     | 561,600       | 4,387,750    | 78,890      | 0         | 1,546,720   | 2,210,590    | 41,945,320      |
| ELBERT        | 0930 Kiowa             | C 2     | 919,300       | 1,991,030       | 730,830       | 240,750       | 3,310,070    | 213,440     | 0         | 2,657,940   | 1,033,680    | 11,097,040      |
| ELBERT        | 0940 Big Sandy         | 100J    | 169,050       | 1,288,860       | 380,270       | 381,940       | 4,452,570    | 324,820     | 0         | 19,610      | 562,110      | 7,579,230       |
| ELBERT        | 0950 Elbert            | 200     | 842,830       | 1,245,280       | 201,700       | 157,220       | 1,903,800    | 56,200      | 0         | 0           | 412,090      | 4,819,120       |
| ELBERT        | 0960 Agate             | 300     | 611,940       | 328,460         | 21,250        | 55,450        | 2,836,380    | 385,370     | 0         | 94,920      | 2,132,640    | 6,466,410       |
| ELBERT        | 0970 Calhan            | RJ 1    | 14,200        | 45,270          | 3,340         | 45,480        | 737,580      | 8,640       | 0         | 0           | 93,860       | 948,370         |
| ELBERT        | 0900 Douglas           | Re 1J   | 786,480       | 3,877,970       | 43,030        | 21,560        | 467,080      | 15,930      | 0         | 1,452,170   | 695,650      | 7,359,870       |
| ELBERT        | 1060 Peyton            | 23 Jt   | 134,110       | 88,940          | 190           | 0             | 84,410       | 5,660       | 0         | 0           | 7,700        | 321,010         |
| ELBERT        | 1130 Miami/Yoder       | 60 Jt   | 1,230         | 4,310           | 150           | 0             | 353,710      | 14,220      | 0         | 0           | 17,880       | 391,500         |
| ELBERT        | 1790 Limon             | Re 4J   | 3,840         | 30,860          | 262,200       | 0             | 1,484,360    | 129,870     | 0         | 3,038,230   | 862,200      | 5,811,560       |
| Total Elbert  |                        |         | \$11,396,670  | \$31,511,280    | \$4,278,740   | \$1,464,000   | \$20,017,710 | \$1,233,040 | \$0       | \$8,809,590 | \$8,028,400  | \$86,739,430    |
| EL PASO       | 0940 Big Sandy         | 100J    | 186,030       | 426,920         | 26,310        | 0             | 495,720      | 23,320      | 0         | 0           | 91,710       | 1,250,010       |
| EL PASO       | 0970 Calhan            | RJ 1    | 962,710       | 2,522,880       | 873,720       | 0             | 1,847,390    | 57,680      | 0         | 0           | 851,810      | 7,116,190       |
| EL PASO       | 0980 Harrison          | 2       | 26,685,840    | 110,294,900     | 85,640,220    | 36,350,750    | 105,100      | 513,600     | 0         | 0           | 5,792,960    | 265,383,370     |
| EL PASO       | 0990 Widefield         | 3       | 5,577,610     | 80,112,670      | 15,561,690    | 5,505,940     | 275,900      | 111,880     | 0         | 0           | 5,581,250    | 112,726,940     |
| EL PASO       | 1000 Fountain          | 8       | 2,967,910     | 18,846,640      | 3,532,480     | 2,808,490     | 737,790      | 138,420     | 0         | 0           | 3,892,160    | 32,923,890      |
| EL PASO       | 1010 Colorado Springs  | 11      | 60,086,120    | 609,504,240     | 456,176,830   | 72,601,750    | 868,810      | 237,580     | 0         | 0           | 54,649,670   | 1,254,125,000   |
| EL PASO       | 1020 Cheyenne Mountain | 12      | 10,113,520    | 114,022,550     | 22,734,080    | 66,280        | 397,870      | 7,680       | 0         | 0           | 2,582,190    | 149,924,170     |
| EL PASO       | 1030 Manitou Springs   | 14      | 4,526,140     | 33,091,570      | 7,196,390     | 6,160         | 49,270       | 419,320     | 0         | 0           | 1,822,590    | 47,111,440      |
| EL PASO       | 1040 Academy           | 20      | 39,013,520    | 207,669,960     | 84,645,230    | 61,234,760    | 683,360      | 663,660     | 0         | 0           | 10,584,000   | 404,494,490     |
| EL PASO       | 1050 Ellicott          | 22      | 1,279,900     | 2,986,520       | 2,388,110     | 930,180       | 2,083,560    | 30,750      | 0         | 0           | 1,593,860    | 11,292,880      |
| EL PASO       | 1060 Peyton            | 23Jt    | 3,538,710     | 4,087,890       | 97,920        | 0             | 1,253,650    | 26,690      | 0         | 0           | 775,210      | 9,780,070       |
| EL PASO       | 1070 Hanover           | 28      | 981,940       | 312,010         | 549,760       | 46,770        | 2,225,600    | 76,170      | 0         | 0           | 2,422,430    | 6,614,680       |
| EL PASO       | 1080 Lewis - Palmer    | 38      | 19,555,120    | 58,853,400      | 5,396,530     | 2,870,460     | 803,890      | 5,280       | 0         | 0           | 4,551,250    | 92,035,930      |
| EL PASO       | 1110 Falcon            | 49      | 13,807,130    | 41,876,050      | 7,748,000     | 5,362,650     | 1,167,610    | 55,000      | 0         | 0           | 2,842,230    | 72,858,670      |
| EL PASO       | 1120 Edison            | 54Jt    | 4,080         | 24,230          | 135,370       | 0             | 675,170      | 73,390      | 0         | 0           | 205,500      | 1,117,740       |
| EL PASO       | 1130 Miami/Yoder       | 60Jt    | 925,740       | 660,290         | 71,660        | 0             | 1,267,900    | 81,790      | 0         | 0           | 1,274,060    | 4,281,440       |
| EL PASO       | 1150 Florence          | Re 2J   | 25,280        | 47,370          | 43,040        | 0             | 159,140      | 53,050      | 0         | 0           | 84,320       | 412,200         |
| Total El Paso |                        |         | \$190,237,300 | \$1,285,340,090 | \$692,817,340 | \$187,784,190 | \$15,097,730 | \$2,575,260 | \$0       | \$0         | \$99,597,200 | \$2,473,449,110 |

SCHOOL DISTRICTS ASSESSED VALUATION BY CLASS BY COUNTY

| COUNTY   | SCHOOL DISTRICT | NAME OF SCHOOL DISTRICT  | VACANT       | RESIDENTIAL   | COMMERCIAL   | INDUSTRIAL   | AGRI-CULTURAL | NATURAL RESOURCES | PRODUCING MINES | OIL & GAS    | STATE ASSESSED | TOTAL         |
|----------|-----------------|--------------------------|--------------|---------------|--------------|--------------|---------------|-------------------|-----------------|--------------|----------------|---------------|
| FREMONT  | 0500            | Salida R 32J             | 164,720      | 344,720       | 77,820       | 80,180       | 150,940       | 35,150            | 0               | 0            | 334,470        | 1,188,000     |
| FREMONT  | 1140            | Canon City Re 1          | 6,560,320    | 52,890,330    | 22,284,930   | 5,507,050    | 3,958,950     | 264,020           | 0               | 48,150       | 6,522,680      | 98,036,430    |
| FREMONT  | 1150            | Florence Re 2J           | 3,606,210    | 14,462,490    | 3,837,480    | 3,466,860    | 2,673,240     | 6,547,400         | 0               | 813,220      | 2,849,900      | 38,256,800    |
| FREMONT  | 1160            | Cotopaxi Re 3            | 7,769,360    | 5,674,230     | 887,180      | 69,360       | 1,639,910     | 272,300           | 0               | 0            | 1,907,750      | 18,220,090    |
|          |                 | Total Fremont            | \$18,100,610 | \$73,371,770  | \$27,087,410 | \$9,123,450  | \$8,423,040   | \$7,118,870       | \$0             | \$861,370    | \$11,614,800   | \$155,701,320 |
| GARFIELD | 0910            | Eagle County Re 50J      | 74,820       | 224,980       | 656,350      | 0            | 213,440       | 1,530             | 0               | 0            | 95,590         | 1,266,710     |
| GARFIELD | 1180            | Rearing Fork Re 1J       | 14,546,640   | 72,506,090    | 50,538,810   | 797,190      | 4,085,670     | 203,560           | 0               | 139,760      | 9,628,330      | 152,446,050   |
| GARFIELD | 1195            | Garfield Re 2            | 5,177,300    | 26,945,750    | 8,746,690    | 1,582,410    | 5,856,380     | 432,890           | 37,710          | 2,457,290    | 18,413,760     | 69,650,180    |
| GARFIELD | 1220            | Garfield 16              | 1,873,190    | 5,147,750     | 2,301,850    | 3,316,950    | 993,680       | 49,380            | 58,538,060      | 8,789,370    | 3,799,950      | 84,810,180    |
| GARFIELD | 1980            | DeBeque 49Jt             | 75,310       | 14,720        | 180          | 67,780       | 1,434,890     | 629,330           | 114,980         | 6,267,730    | 6,399,870      | 15,004,790    |
|          |                 | Total Garfield           | \$21,747,260 | \$104,839,290 | \$62,243,880 | \$5,764,330  | \$12,584,060  | \$1,316,690       | \$58,690,750    | \$17,654,150 | \$38,337,500   | \$323,177,910 |
| GILPIN   | 0480            | Boulder Valley Re 2J     | 3,820,260    | 8,375,060     | 533,870      | 28,010       | 88,280        | 909,990           | 0               | 0            | 1,009,290      | 14,764,760    |
| GILPIN   | 1330            | Gilpin County Re 1       | 4,996,120    | 9,070,190     | 2,919,960    | 13,050       | 101,820       | 2,214,230         | 100,140         | 0            | 660,210        | 20,075,720    |
|          |                 | Total Gilpin             | \$8,816,380  | \$17,445,250  | \$3,453,830  | \$41,060     | \$190,100     | \$3,124,220       | \$100,140       | \$0          | \$1,669,500    | \$34,840,480  |
| GRAND    | 1340            | West Grand 1Jt           | 3,720,290    | 5,764,260     | 4,131,470    | 54,726,030   | 2,690,500     | 46,040            | 5,660,420       | 0            | 6,252,930      | 82,991,940    |
| GRAND    | 1350            | East Grand 2             | 28,974,920   | 66,803,040    | 27,245,890   | 2,138,240    | 2,025,690     | 48,550            | 0               | 0            | 6,004,970      | 133,241,300   |
|          |                 | Total Grand              | \$32,695,210 | \$72,567,300  | \$31,377,360 | \$56,864,270 | \$4,716,190   | \$94,590          | \$5,660,420     | \$0          | \$12,257,900   | \$216,233,240 |
| GUNNISON | 0870            | Delta County 50J         | 992,890      | 426,210       | 133,410      | 140          | 625,260       | 5,031,570         | 4,390           | 141,540      | 660,400        | 8,015,810     |
| GUNNISON | 1360            | Gunnison Watershed Re 1J | 23,204,000   | 52,112,070    | 30,738,430   | 687,890      | 5,718,730     | 1,675,440         | 294,480         | 0            | 6,420,580      | 120,851,620   |
| GUNNISON | 2180            | Montrose County Re 1J    | 870,920      | 321,530       | 14,630       | 0            | 366,330       | 32,030            | 0               | 0            | 256,820        | 1,862,260     |
|          |                 | Total Gunnison           | \$25,067,810 | \$52,859,810  | \$30,886,470 | \$688,030    | \$6,710,320   | \$6,739,040       | \$298,870       | \$141,540    | \$7,337,800    | \$130,729,690 |

## SCHOOL DISTRICTS ASSESSED VALUATION BY CLASS BY COUNTY

| COUNTY     | SCHOOL DISTRICT | NAME OF          | VACANT        | RESIDENTIAL     | COMMERCIAL    | INDUSTRIAL    | CULTURAL     | AGRI- | NATURAL     | PRODUCING    | OIL &        | STATE         | ASSESSED        | TOTAL |
|------------|-----------------|------------------|---------------|-----------------|---------------|---------------|--------------|-------|-------------|--------------|--------------|---------------|-----------------|-------|
|            |                 |                  |               |                 |               |               |              |       |             |              |              |               |                 |       |
| HINSDALE   | 0220            | Archuleta County | 186,740       | 215,660         | 71,140        | 0             | 371,740      | 0     | 3,030       | 0            | 0            | 17,000        | 865,310         |       |
| HINSDALE   | 1380            | Hinsdale County  | 4,232,290     | 7,889,640       | 3,793,400     | 2,010         | 220,500      | 0     | 395,870     | 0            | 0            | 591,800       | 17,125,510      |       |
|            |                 | Total Hinsdale   | \$4,419,030   | \$8,105,300     | \$3,864,540   | \$2,010       | \$592,240    | \$0   | \$398,900   | \$0          | \$0          | \$608,800     | \$17,990,820    |       |
| HUERFANO   | 1390            | Huerfano         | 8,083,050     | 7,494,520       | 3,662,020     | 45,520        | 4,300,580    | 0     | 409,840     | 0            | 24,557,310   | 13,437,790    | 61,990,630      |       |
| HUERFANO   | 1400            | La Veta          | 3,500,540     | 7,114,630       | 3,140,190     | 2,890         | 1,191,430    | 0     | 22,580      | 0            | 252,640      | 1,759,510     | 16,984,410      |       |
|            |                 | Total Huerfano   | \$11,583,590  | \$14,609,150    | \$6,802,210   | \$48,410      | \$5,492,010  | \$0   | \$432,420   | \$0          | \$24,809,950 | \$15,197,300  | \$78,975,040    |       |
| JACKSON    | 1410            | North Park       | \$1,841,520   | \$3,945,290     | \$1,818,530   | \$1,869,810   | \$7,302,640  | \$0   | \$399,130   | \$0          | \$4,117,220  | \$1,443,000   | \$22,737,140    |       |
| JEFFERSON  | 1420            | Jefferson County | \$144,665,790 | \$1,892,776,910 | \$718,048,690 | \$336,879,540 | \$12,989,890 | \$0   | \$2,731,630 | \$0          | \$0          | \$126,297,400 | \$3,234,389,850 |       |
| KIOWA      | 1430            | Eads             | 32,590        | 1,346,010       | 674,760       | 0             | 6,514,010    | 0     | 761,850     | 0            | 3,687,030    | 5,974,690     | 18,990,940      |       |
| KIOWA      | 1440            | Plainview        | 14,300        | 89,580          | 469,370       | 0             | 6,528,320    | 0     | 349,890     | 0            | 3,595,330    | 2,035,010     | 13,081,800      |       |
|            |                 | Total Kiowa      | \$46,890      | \$1,435,590     | \$1,144,130   | \$0           | \$13,042,330 | \$0   | \$1,111,740 | \$0          | \$7,282,360  | \$8,009,700   | \$32,072,740    |       |
| KIT CARSON | 1450            | Arriba/Flagler   | 51,270        | 899,500         | 944,180       | 118,900       | 5,105,430    | 0     | 278,690     | 0            | 0            | 704,370       | 8,102,340       |       |
| KIT CARSON | 1460            | Hi-Plains        | 52,920        | 402,640         | 763,460       | 0             | 7,548,560    | 0     | 265,270     | 0            | 1,240        | 1,100,760     | 10,134,850      |       |
| KIT CARSON | 1480            | Stratton         | 82,540        | 1,276,150       | 1,411,260     | 500           | 5,845,670    | 0     | 172,310     | 0            | 2,562,840    | 880,980       | 12,232,250      |       |
| KIT CARSON | 1490            | Bethune          | 27,060        | 362,270         | 406,530       | 46,390        | 4,163,320    | 0     | 110,870     | 0            | 24,350       | 491,910       | 5,632,700       |       |
| KIT CARSON | 1500            | Burlington       | 262,660       | 7,209,000       | 6,806,800     | 264,500       | 13,001,870   | 0     | 226,680     | 0            | 5,050        | 5,168,140     | 32,944,700      |       |
| KIT CARSON | 3420            | West Yuma        | 0             | 4,740           | 150           | 0             | 686,200      | 0     | 10,080      | 0            | 0            | 108,110       | 809,280         |       |
| KIT CARSON | 3430            | East Yuma        | 0             | 0               | 0             | 0             | 23,210       | 0     | 210         | 0            | 0            | 630           | 24,050          |       |
|            |                 | Total Kit Carson | \$476,450     | \$10,154,300    | \$10,332,380  | \$430,290     | \$36,374,260 | \$0   | \$1,064,110 | \$0          | \$2,593,480  | \$8,454,900   | \$69,880,170    |       |
| LAKE       | 1510            | Lake County      | \$2,580,440   | \$13,182,290    | \$5,310,820   | \$17,511,590  | \$290,450    | \$0   | \$2,035,700 | \$11,734,100 | \$0          | \$6,659,700   | \$59,305,090    |       |

## SCHOOL DISTRICTS ASSESSED VALUATION BY CLASS BY COUNTY

| COUNTY     | NAME OF SCHOOL DISTRICT       | VACANT       | RESIDENTIAL   | COMMERCIAL    | INDUSTRIAL    | CULTURAL     | AGRI-<br>CULTURAL | NATURAL<br>RESOURCES | PRODUCING<br>MINES | OIL &<br>GAS | STATE<br>ASSESSED | TOTAL |
|------------|-------------------------------|--------------|---------------|---------------|---------------|--------------|-------------------|----------------------|--------------------|--------------|-------------------|-------|
| LA PLATA   | 1520 Durango 9 R              | 29,433,440   | 103,907,850   | 72,676,120    | 3,757,870     | 7,273,390    | 1,384,440         | 98,080               | 56,373,730         | 45,434,920   | 320,339,840       |       |
| LA PLATA   | 1530 Bayfield 10 Jr R         | 11,071,080   | 17,661,730    | 3,645,140     | 159,110       | 2,167,120    | 78,800            | 0                    | 15,631,070         | 4,222,030    | 54,636,080        |       |
| LA PLATA   | 1540 Ignacio 11 Jr            | 1,666,850    | 3,665,070     | 1,357,150     | 51,480        | 2,985,500    | 39,170            | 0                    | 39,031,480         | 6,282,950    | 55,079,650        |       |
|            | Total La Plata                | \$42,171,370 | \$125,234,650 | \$77,678,410  | \$3,968,460   | \$12,426,010 | \$1,502,410       | \$98,080             | \$111,036,280      | \$55,939,900 | \$430,055,570     |       |
| LARIMER    | 0470 St. Vrain Valley Re 1J   | 741,450      | 2,357,730     | 0             | 319,460       | 10,860       | 0                 | 0                    | 94,730             | 3,524,230    |                   |       |
| LARIMER    | 1550 Poudre R 1               | 57,712,320   | 423,701,810   | 211,124,560   | 162,666,790   | 18,696,660   | 2,194,280         | 0                    | 3,695,020          | 27,453,140   | 907,244,580       |       |
| LARIMER    | 1560 Thompson R 2J            | 21,850,990   | 207,415,300   | 71,095,720    | 38,814,710    | 9,135,930    | 331,390           | 0                    | 2,422,100          | 13,362,640   | 364,428,780       |       |
| LARIMER    | 1570 Park R 3J                | 16,925,120   | 58,512,980    | 34,948,430    | 282,060       | 370,580      | 4,700             | 0                    | 1,616,590          | 112,660,460  |                   |       |
| LARIMER    | 3110 Johnstown Milliken Re 5J | 0            | 10,810        | 0             | 137,190       | 1,280        | 0                 | 0                    | 52,940             | 2,200        | 204,420           |       |
|            | Total Larimer                 | \$97,229,880 | \$691,998,630 | \$317,168,710 | \$201,763,560 | \$28,659,820 | \$2,542,510       | \$0                  | \$6,170,060        | \$42,529,300 | \$1,388,062,470   |       |
| LAS ANIMAS | 1580 Trinidad 1               | 4,663,070    | 16,739,890    | 8,965,610     | 178,380       | 602,470      | 305,450           | 0                    | 0                  | 3,360,670    | 34,815,540        |       |
| LAS ANIMAS | 1590 Primero Reorganized 2    | 2,258,570    | 1,969,250     | 258,560       | 25,300        | 1,366,680    | 10,048,500        | 0                    | 0                  | 1,202,980    | 17,129,840        |       |
| LAS ANIMAS | 1600 Hoehne Reorganized 3     | 377,760      | 723,830       | 349,480       | 19,710        | 4,336,430    | 303,860           | 0                    | 0                  | 7,294,460    | 13,405,530        |       |
| LAS ANIMAS | 1620 Aguilar Reorganized 6    | 2,502,210    | 1,349,230     | 340,310       | 0             | 1,902,190    | 250,010           | 0                    | 0                  | 3,684,100    | 10,028,050        |       |
| LAS ANIMAS | 1750 Branson Reorganized 82   | 89,450       | 151,200       | 64,520        | 0             | 1,834,600    | 232,740           | 0                    | 0                  | 4,534,220    | -6,906,730        |       |
| LAS ANIMAS | 1760 Kim Reorganized 88       | 93,840       | 142,470       | 45,250        | 0             | 3,466,020    | 399,980           | 0                    | 0                  | 833,470      | 4,981,030         |       |
|            | Total Las Animas              | \$9,984,900  | \$21,075,870  | \$10,023,730  | \$223,390     | \$13,508,390 | \$11,540,540      | \$0                  | \$0                | \$20,909,900 | \$87,266,720      |       |
| LINCOLN    | 0770 Crowley County Re 1J     | 0            | 0             | 0             | 239,440       | 34,120       | 0                 | 0                    | 158,590            | 432,150      |                   |       |
| LINCOLN    | 1120 Edison 54 Jr             | 0            | 0             | 0             | 539,520       | 73,610       | 0                 | 0                    | 64,080             | 677,210      |                   |       |
| LINCOLN    | 1130 Miami/Yoder 60 Jr        | 104,930      | 16,240        | 0             | 620,350       | 53,000       | 0                 | 0                    | 286,600            | 1,081,120    |                   |       |
| LINCOLN    | 1450 Arriba - Flagler C 20    | 40,040       | 326,900       | 407,030       | 0             | 5,091,130    | 215,490           | 0                    | 2,190              | 757,260      | 6,840,040         |       |
| LINCOLN    | 1780 Hugo/Genoa C 113         | 105,160      | 1,445,500     | 753,910       | 0             | 6,355,880    | 638,810           | 0                    | 2,654,850          | 4,022,590    | 15,976,700        |       |
| LINCOLN    | 1790 Limon Re 4J              | 395,090      | 3,900,200     | 5,774,070     | 0             | 2,622,400    | 243,080           | 0                    | 783,380            | 2,197,000    | 15,915,220        |       |
| LINCOLN    | 1810 Karval Re 23             | 36,310       | 55,130        | 27,050        | 0             | 2,873,540    | 421,360           | 0                    | 30,010             | 398,980      | 3,842,380         |       |
|            | Total Lincoln                 | \$681,530    | \$5,743,970   | \$6,962,060   | \$0           | \$18,342,260 | \$1,679,470       | \$0                  | \$3,470,430        | \$7,885,100  | \$44,764,820      |       |



1991

SCHOOL DISTRICTS ASSESSED VALUATION BY CLASS BY COUNTY

| COUNTY    | SCHOOL DISTRICT            | VACANT       | RESIDENTIAL   | COMMERCIAL    | INDUSTRIAL   | AGRI-CULTURAL | NATURAL RESOURCES | PRODUCING MINES | OIL & GAS     | STATE ASSESSED | TOTAL         |
|-----------|----------------------------|--------------|---------------|---------------|--------------|---------------|-------------------|-----------------|---------------|----------------|---------------|
| LOGAN     | 1828 Valley Re 1           | 963,630      | 25,977,020    | 17,634,990    | 4,636,200    | 16,261,970    | 76,660            | 0               | 6,170,690     | 11,569,720     | 83,290,880    |
| LOGAN     | 1850 Frenchman Re 3        | 29,090       | 541,850       | 408,890       | 0            | 4,687,880     | 18,860            | 0               | 3,370         | 1,948,410      | 7,638,350     |
| LOGAN     | 1860 Buffalo Re 4J         | 49,730       | 455,060       | 161,420       | 345,620      | 3,293,260     | 11,450            | 0               | 734,570       | 1,993,310      | 7,044,420     |
| LOGAN     | 1870 Plateau Re 5          | 9,540        | 200,600       | 133,390       | 0            | 3,787,650     | 34,960            | 0               | 2,551,190     | 4,984,010      | 11,701,340    |
| LOGAN     | 2630 Haxtun Re 2J          | 1,450        | 20            | 20,190        | 0            | 1,710,120     | 3,970             | 0               | 0             | 109,450        | 1,845,200     |
| LOGAN     | 3147 Prairie Re 11J        | 0            | 0             | 0             | 0            | 13,460        | 0                 | 0               | 0             | 0              | 13,460        |
|           | Total Logan                | \$1,053,440  | \$27,174,550  | \$18,358,880  | \$4,981,820  | \$29,754,340  | \$145,900         | \$0             | \$9,459,820   | \$20,604,900   | \$111,533,650 |
| MESA      | 0870 Delta County 50J      | 1,150        | 0             | 0             | 0            | 49,280        | 770               | 0               | 0             | 0              | \$1,200       |
| MESA      | 1980 De-Beque 49J1         | 108,700      | 279,950       | 88,150        | 0            | 580,980       | 12,450            | 0               | 373,620       | 1,893,390      | 3,337,240     |
| MESA      | 1990 Plateau Valley 50     | 646,420      | 2,893,060     | 1,575,350     | 45,920       | 4,786,760     | 82,860            | 0               | 3,696,260     | 4,560,520      | 18,287,150    |
| MESA      | 2000 Mesa City Valley 51   | 17,987,190   | 212,437,660   | 126,739,650   | 24,822,610   | 29,563,700    | 1,348,440         | 8,640           | 1,089,280     | 44,446,890     | 458,444,060   |
|           | Total Mesa                 | \$18,743,460 | \$215,610,670 | \$128,403,150 | \$24,868,530 | \$34,980,720  | \$1,444,520       | \$8,640         | \$5,159,160   | \$50,900,800   | \$480,119,650 |
| MINERAL   | 2010 Creed Consolidated 1  | \$3,247,010  | \$4,966,990   | \$1,948,880   | \$2,052,850  | \$1,060,660   | \$542,140         | \$0             | \$0           | \$1,471,400    | \$15,289,930  |
| MOFFAT    | 2020 Moffat County Re 1    | \$3,833,230  | \$16,681,550  | \$9,049,200   | \$460,560    | \$8,131,600   | \$44,844,480      | \$0             | \$33,301,190  | \$158,641,800  | \$274,943,610 |
| MONTEZUMA | 2035 Montezuma/Cortez Re 1 | 3,227,000    | 22,232,520    | 21,004,210    | 1,939,230    | 7,737,530     | 161,420           | 0               | 113,079,120   | 9,102,440      | 178,483,470   |
| MONTEZUMA | 2055 Dolores Re 4A         | 1,756,890    | 5,486,920     | 1,540,260     | 388,370      | 1,932,310     | 106,670           | 0               | 13,740        | 4,695,450      | 15,920,610    |
| MONTEZUMA | 2070 Mancos Re 6           | 791,400      | 3,291,830     | 2,069,860     | 175,940      | 2,134,430     | 57,680            | 7,450           | 70,730        | 3,644,810      | 12,244,130    |
|           | Total Montezuma            | \$5,775,290  | \$31,011,270  | \$24,614,330  | \$2,503,540  | \$11,804,270  | \$325,770         | \$7,450         | \$113,163,590 | \$17,442,700   | \$206,648,210 |
| MONTRÖSE  | 0870 Delta County 50J      | 331,340      | 193,450       | 4,970         | 750          | 753,380       | 7,360             | 0               | 0             | 42,660         | 1,333,910     |
| MONTRÖSE  | 2180 Montrose County Re 1J | 4,280,050    | 45,510,060    | 28,544,290    | 6,477,070    | 16,548,590    | 198,410           | 69,620          | 0             | 12,697,080     | 114,325,170   |
| MONTRÖSE  | 2190 West End Re 2         | 285,750      | 2,305,950     | 1,399,780     | 509,930      | 1,462,500     | 203,960           | 433,880         | 0             | 14,624,370     | 21,226,120    |
| MONTRÖSE  | 2840 Norwood R 2J          | 165,000      | 485,380       | 34,460        | 0            | 636,340       | 17,780            | 0               | 0             | 113,790        | 1,452,750     |
|           | Total Montrose             | \$5,062,140  | \$48,494,840  | \$29,983,500  | \$6,987,750  | \$19,400,810  | \$427,510         | \$503,500       | \$0           | \$27,477,900   | \$138,337,950 |

SCHOOL DISTRICTS ASSESSED VALUATION BY CLASS BY COUNTY

| COUNTY       | SCHOOL DISTRICT      | NAME OF | ASSESSED VALUATION BY CLASS |              |              |              |               |                   |                 | STATE ASSESSED | TOTAL       |               |               |
|--------------|----------------------|---------|-----------------------------|--------------|--------------|--------------|---------------|-------------------|-----------------|----------------|-------------|---------------|---------------|
|              |                      |         | VACANT                      | RESIDENTIAL  | COMMERCIAL   | INDUSTRIAL   | AGRI-CULTURAL | NATURAL RESOURCES | PRODUCING MINES |                |             | OIL & GAS     |               |
| MORGAN       | 1860 Buffalo         | Re 4J   | 0                           | 710          | 0            | 0            | 177,860       | 3,800             | 0               | 0              | 91,180      | 54,790        | 328,340       |
| MORGAN       | 2395 Brush           | Re 2J   | 446,840                     | 9,945,500    | 6,237,020    | 2,576,190    | 7,041,030     | 28,900            | 0               | 0              | 1,377,380   | 88,143,920    | 115,796,780   |
| MORGAN       | 2405 Fort Morgan     | Re 3    | 848,750                     | 25,798,790   | 15,273,210   | 12,806,440   | 12,079,450    | 91,350            | 0               | 0              | 2,416,860   | 9,082,430     | 78,397,280    |
| MORGAN       | 2505 Weldon Valley   | Re 20J  | 30,000                      | 860,640      | 586,410      | 2,080        | 3,210,640     | 11,670            | 0               | 0              | 1,721,040   | 1,485,490     | 7,907,970     |
| MORGAN       | 2515 Wiggins         | Re 50J  | 183,640                     | 1,346,500    | 1,186,070    | 197,430      | 6,599,670     | 6,540             | 0               | 0              | 89,190      | 5,066,870     | 14,675,910    |
| MORGAN       | 3146 Briggdale       | Re 10J  | 0                           | 0            | 0            | 0            | 16,030        | 0                 | 0               | 0              | 0           | 400           | 16,430        |
| Total Morgan |                      |         | \$1,509,230                 | \$37,952,140 | \$23,282,710 | \$15,582,140 | \$29,124,680  | \$142,260         | \$0             | \$0            | \$5,695,650 | \$103,833,900 | \$217,122,710 |
| OTERO        | 2520 East Otero      | R 1     | 529,510                     | 13,982,700   | 8,894,850    | 1,037,400    | 2,250,420     | 96,260            | 0               | 0              | 0           | 3,570,790     | 30,361,930    |
| OTERO        | 2530 Rocky Ford      | R 2     | 173,350                     | 7,347,170    | 4,253,280    | 653,470      | 5,277,230     | 39,500            | 0               | 0              | 0           | 1,877,560     | 19,621,560    |
| OTERO        | 2535 Manzanaola      | 3J      | 29,100                      | 615,440      | 198,890      | 18,210       | 1,403,820     | 5,370             | 0               | 0              | 0           | 514,350       | 2,785,180     |
| OTERO        | 2540 Fowler          | R 4J    | 27,880                      | 2,409,450    | 988,600      | 98,070       | 2,029,710     | 12,800            | 0               | 0              | 0           | 961,090       | 6,527,600     |
| OTERO        | 2560 Cheraw          | 31      | 24,360                      | 536,540      | 88,150       | 72,720       | 1,768,720     | 22,310            | 0               | 0              | 0           | 220,270       | 2,733,070     |
| OTERO        | 2570 Swink           | 33      | 29,870                      | 1,745,110    | 575,030      | 31,020       | 2,015,020     | 18,480            | 0               | 0              | 0           | 684,840       | 5,099,370     |
| Total Otero  |                      |         | \$814,070                   | \$26,636,410 | \$14,998,800 | \$1,910,890  | \$14,744,920  | \$194,720         | \$0             | \$0            | \$0         | \$7,828,900   | \$67,128,710  |
| OURAY        | 2180 Montrose County | Re 1J   | 357,880                     | 653,490      | 78,570       | 7,540        | 475,730       | 3,040             | 0               | 0              | 0           | 129,180       | 1,705,430     |
| OURAY        | 2580 Ouray           | R 1     | 2,603,450                   | 7,094,850    | 4,758,640    | 124,990      | 470,760       | 855,600           | 0               | 0              | 0           | 504,300       | 16,412,590    |
| OURAY        | 2590 Ridgway         | R 2     | 6,491,460                   | 4,736,440    | 1,135,290    | 53,440       | 2,529,100     | 49,350            | 0               | 0              | 0           | 757,720       | 15,752,800    |
| Total Ouray  |                      |         | \$9,452,790                 | \$12,484,780 | \$5,972,500  | \$185,970    | \$3,475,590   | \$907,990         | \$0             | \$0            | \$0         | \$1,391,200   | \$33,870,820  |
| PARK         | 2600 Plate Canyon    | 1       | 6,354,050                   | 26,619,900   | 2,583,880    | 30,810       | 965,600       | 23,630            | 0               | 0              | 0           | 1,175,170     | 37,753,040    |
| PARK         | 2610 Park County     | Re 2    | 34,824,360                  | 20,335,970   | 2,999,520    | 78,720       | 3,643,940     | 672,700           | 1,035,310       | 0              | 0           | 3,814,330     | 67,404,850    |
| Total Park   |                      |         | \$41,178,410                | \$46,955,870 | \$5,583,400  | \$109,530    | \$4,609,540   | \$696,330         | \$1,035,310     | \$0            | \$0         | \$4,989,500   | \$105,157,890 |

## SCHOOL DISTRICTS ASSESSED VALUATION BY CLASS BY COUNTY

| COUNTY     | SCHOOL DISTRICT   | NAME OF | VACANT       | RESIDENTIAL   | COMMERCIAL    | INDUSTRIAL   | CULTURAL     | AGRI- | NATURAL      | PRODUCING | OIL &         | STATE        | TOTAL         |
|------------|-------------------|---------|--------------|---------------|---------------|--------------|--------------|-------|--------------|-----------|---------------|--------------|---------------|
|            |                   |         |              |               |               |              |              |       | RESOURCES    | MINES     | GAS           | ASSESSED     |               |
| PHILLIPS   | 2620 Holyoke      | Re 1J   | 75,550       | 4,846,050     | 4,347,840     | 83,720       | 14,308,840   | 0     | 88,020       | 0         | 9,570         | 2,225,070    | 25,984,660    |
| PHILLIPS   | 2630 Haxton       | Re 2J   | 63,910       | 1,971,020     | 1,689,060     | 95,500       | 6,433,280    | 0     | 50,770       | 0         | 0             | 1,121,630    | 11,425,170    |
| PHILLIPS   | 2862 Julesburg    | Re 1    | 0            | 0             | 0             | 0            | 27,160       | 0     | 0            | 0         | 0             | 0            | 27,160        |
|            | Total Phillips    |         | \$139,460    | \$6,817,070   | \$6,036,900   | \$179,220    | \$20,769,280 | \$0   | \$138,790    | \$0       | \$9,570       | \$3,346,700  | \$37,436,990  |
| PITKIN     | 1180 Roaring Fork | Re 1J   | 11,839,260   | 29,147,560    | 3,198,700     | 182,700      | 2,726,510    | 0     | 2,244,230    | 0         | 119,130       | 2,179,050    | 51,637,140    |
| PITKIN     | 2640 Aspen        | 1       | 83,620,190   | 501,070,770   | 158,700,720   | 189,030      | 812,090      | 0     | 356,830      | 0         | 0             | 7,103,050    | 751,852,680   |
|            | Total Pitkin      |         | \$95,459,450 | \$530,218,330 | \$161,899,420 | \$371,730    | \$3,538,600  | \$0   | \$2,601,060  | \$0       | \$119,130     | \$9,282,100  | \$803,489,820 |
| PROWERS    | 2650 Granada      | Re 1    | 67,970       | 584,410       | 344,930       | 17,160       | 5,634,540    | 0     | 190,900      | 0         | 0             | 716,580      | 7,556,490     |
| PROWERS    | 2660 Lamar        | Re 2    | 670,050      | 14,197,740    | 10,235,290    | 2,024,110    | 8,816,730    | 0     | 454,290      | 0         | 2,426,160     | 6,720,180    | 45,544,550    |
| PROWERS    | 2670 Holly        | Re 3    | 90,210       | 1,115,030     | 638,130       | 21,310       | 7,117,130    | 0     | 193,240      | 0         | 1,040         | 1,025,540    | 10,201,630    |
| PROWERS    | 2680 Wiley        | Re 13Jt | 44,480       | 748,860       | 990,030       | 171,570      | 3,412,490    | 0     | 48,700       | 0         | 26,840        | 311,200      | 5,754,170     |
|            | Total Prowers     |         | \$872,710    | \$16,646,040  | \$12,208,380  | \$2,234,150  | \$24,980,890 | \$0   | \$887,130    | \$0       | \$2,454,040   | \$8,773,500  | \$69,056,840  |
| PUEBLO     | 1120 Edison       | 54Jt    | 0            | 0             | 0             | 0            | 135,990      | 0     | 23,780       | 0         | 0             | 112,840      | 272,610       |
| PUEBLO     | 2540 Fowler       | R 4J    | 16,780       | 121,690       | 14,600        | 0            | 1,517,940    | 0     | 113,070      | 0         | 0             | 1,054,110    | 2,838,190     |
| PUEBLO     | 2690 Pueblo City  | 60      | 14,833,610   | 234,127,140   | 110,130,850   | 28,633,330   | 476,430      | 0     | 518,440      | 0         | 0             | 58,526,800   | 447,246,600   |
| PUEBLO     | 2700 Pueblo Rural | 70      | 20,034,920   | 48,881,570    | 11,810,700    | 43,410,120   | 11,347,340   | 0     | 757,080      | 0         | 0             | 17,721,050   | 153,962,780   |
|            | Total Pueblo      |         | \$34,885,310 | \$283,130,400 | \$121,956,150 | \$72,043,450 | \$13,477,700 | \$0   | \$1,412,370  | \$0       | \$0           | \$77,414,800 | \$604,320,180 |
| RIO BLANCO | 2710 Meeker       | Re 1    | 900,570      | 5,748,100     | 3,445,820     | 473,960      | 6,042,410    | 0     | 758,140      | 0         | 8,267,710     | 6,291,890    | 31,928,600    |
| RIO BLANCO | 2720 Rangely      | Re 4    | 1,147,160    | 4,977,130     | 3,196,810     | 3,656,290    | 781,060      | 0     | 25,220,900   | 0         | 264,303,140   | 18,215,420   | 321,497,910   |
| RIO BLANCO | 2780 South Routt  | Re 3J   | 35,730       | 4,010         | 0             | 0            | 19,090       | 0     | 6,830        | 0         | 13,030        | 7,890        | 86,580        |
|            | Total Rio Blanco  |         | \$2,083,460  | \$10,729,240  | \$6,642,630   | \$4,130,250  | \$6,842,560  | \$0   | \$25,985,870 | \$0       | \$272,583,880 | \$24,515,200 | \$353,513,090 |

SCHOOL DISTRICTS ASSESSED VALUATION BY CLASS BY COUNTY

| COUNTY     | SCHOOL DISTRICT | NAME OF           | VACANT       | RESIDENTIAL   | COMMERCIAL   | INDUSTRIAL  | AGRI-<br>CULTURAL | NATURAL<br>RESOURCES | PRODUCING<br>MINES | OIL &<br>GAS | STATE<br>ASSESSED | TOTAL         |
|------------|-----------------|-------------------|--------------|---------------|--------------|-------------|-------------------|----------------------|--------------------|--------------|-------------------|---------------|
| RIO GRANDE | 2730            | Del Norte         | 3,900,380    | 9,882,530     | 4,367,880    | 951,320     | 2,800,280         | 120,760              | 10,734,290         | 54,330       | 3,342,680         | 36,154,450    |
| RIO GRANDE | 2740            | Monte Vista       | 489,370      | 10,287,680    | 10,108,380   | 458,410     | 4,120,410         | 9,470                | 0                  | 0            | 2,475,900         | 27,949,620    |
| RIO GRANDE | 2750            | Sargent           | 49,450       | 1,081,620     | 5,491,240    | 294,130     | 7,675,090         | 62,230               | 0                  | 0            | 1,540,950         | 16,194,710    |
| RIO GRANDE | 2810            | Center            | 32,190       | 212,750       | 1,643,900    | 0           | 2,207,980         | 1,210                | 0                  | 0            | 630,970           | 4,729,000     |
|            |                 | Total Rio Grande  | \$4,471,390  | \$21,464,580  | \$21,611,400 | \$1,703,860 | \$16,803,760      | \$193,670            | \$10,734,290       | \$54,330     | \$7,990,500       | \$85,027,780  |
| ROUTT      | 0910            | Eagle County      | 105,140      | 121,830       | 129,580      | 0           | 428,700           | 21,420               | 0                  | 0            | 896,580           | 1,703,250     |
| ROUTT      | 2760            | Hayden            | 955,620      | 4,055,270     | 1,079,770    | 225,360     | 3,959,870         | 1,088,190            | 0                  | 2,226,920    | 25,354,870        | 38,945,870    |
| ROUTT      | 2770            | Steamboat Springs | 29,665,890   | 96,193,420    | \$1,831,680  | 1,189,640   | 6,901,750         | 278,690              | 0                  | 31,370       | 7,732,760         | 193,825,200   |
| ROUTT      | 2780            | South Routt       | 2,267,250    | 5,723,940     | 700,380      | 20,920      | 3,135,830         | 19,952,730           | 0                  | 6,300        | 3,955,690         | 35,763,040    |
|            |                 | Total Routt       | \$32,993,900 | \$106,094,460 | \$53,741,410 | \$1,435,920 | \$14,426,150      | \$21,341,030         | \$0                | \$2,264,590  | \$37,939,900      | \$270,237,360 |
| SAGUACHE   | 0110            | Sangre de Cristo  | 137,200      | 22,750        | 31,200       | 0           | 1,553,600         | 22,610               | 0                  | 0            | 291,940           | 2,059,300     |
| SAGUACHE   | 1360            | Gunnison Wished   | 320,010      | 197,390       | 32,700       | 0           | 590,840           | 164,620              | 0                  | 0            | 100,870           | 1,406,430     |
| SAGUACHE   | 2790            | Mountain Valley   | 2,975,100    | 1,512,610     | 438,490      | 30,000      | 2,428,450         | 463,820              | 0                  | 0            | 1,354,030         | 9,202,500     |
| SAGUACHE   | 2800            | Moffat            | 9,232,170    | 1,586,130     | 421,620      | 0           | 1,509,100         | 314,060              | 0                  | 0            | 758,500           | 13,821,580    |
| SAGUACHE   | 2810            | Center            | 369,840      | 2,303,350     | 2,695,930    | 0           | 5,563,860         | 37,820               | 0                  | 11,300       | 1,586,660         | 12,568,760    |
|            |                 | Total Saguache    | \$13,034,320 | \$5,622,230   | \$3,619,940  | \$30,000    | \$11,645,850      | \$1,002,930          | \$0                | \$11,300     | \$4,092,000       | \$39,058,570  |
| SAN JUAN   | 2820            | Silverton         | \$1,138,150  | \$3,710,420   | \$2,864,420  | \$1,828,760 | \$0               | \$2,239,820          | \$3,674,240        | \$0          | \$1,844,600       | \$17,300,410  |
| SAN MIGUEL | 0890            | Dolores County    | 57,170       | 35,300        | 27,830       | 134,670     | 422,540           | 52,530               | 757,420            | 2,420        | 708,240           | 2,198,120     |
| SAN MIGUEL | 2830            | Telluride         | 62,019,650   | 50,329,470    | 19,196,170   | 318,750     | 1,036,070         | 394,800              | 1,100              | 0            | 3,067,600         | 136,363,610   |
| SAN MIGUEL | 2840            | Norwood           | 2,224,780    | 2,418,510     | 990,670      | 3,840       | 1,918,730         | 145,480              | 226,270            | 612,140      | 1,052,260         | 9,592,680     |
|            |                 | Total San Miguel  | \$64,301,600 | \$52,783,280  | \$20,214,670 | \$457,260   | \$3,377,340       | \$592,810            | \$984,790          | \$614,560    | \$4,828,100       | \$148,154,410 |

SCHOOL DISTRICTS ASSESSED VALUATION BY CLASS BY COUNTY

| COUNTY     | SCHOOL DISTRICT           | NAME OF | VACANT       | RESIDENTIAL   | COMMERCIAL    | INDUSTRIAL   | CULTURAL     | AGRI-       | NATURAL     | PRODUCING | OIL &        | STATE        | TOTAL         |
|------------|---------------------------|---------|--------------|---------------|---------------|--------------|--------------|-------------|-------------|-----------|--------------|--------------|---------------|
|            |                           |         |              |               |               |              |              |             | RESOURCES   | MINES     | GAS          | ASSESSED     |               |
| SEDGWICK   | 2620 Holyoke              | Re 1J   | 0            | 0             | 0             | 0            | 46,670       | 0           | 0           | 0         | 0            | 0            | 46,670        |
| SEDGWICK   | 2630 Haxton               | Re 2J   | 0            | 520           | 0             | 0            | 356,740      | 2,350       | 0           | 0         | 0            | 27,790       | 387,400       |
| SEDGWICK   | 2862 Julesburg            | Re 1    | 31,360       | 2,149,410     | 1,676,210     | 7,790        | 5,658,950    | 59,640      | 0           | 0         | 304,590      | 2,644,450    | 12,532,400    |
| SEDGWICK   | 2865 Platte Valley        | Re 2    | 26,960       | 606,240       | 510,560       | 271,890      | 5,060,820    | 81,490      | 0           | 0         | 65,070       | 3,734,560    | 10,357,590    |
|            | Total Sedgwick            |         | \$58,320     | \$2,756,170   | \$2,186,770   | \$279,680    | \$11,123,180 | \$143,480   | \$0         | \$0       | \$369,660    | \$6,406,800  | \$23,324,060  |
| SUMMIT     | 1340 West Grand           | 1Jt     | 339,640      | 1,125,670     | 107,780       | 0            | 533,190      | 1,040       | 0           | 0         | 0            | 76,310       | 2,183,630     |
| SUMMIT     | 3000 Summit               | Re 1    | 61,292,510   | 220,867,420   | 124,634,950   | 17,541,500   | 801,340      | 604,790     | 0           | 0         | 0            | 14,748,190   | 440,490,700   |
|            | Total Summit              |         | \$61,632,150 | \$221,993,090 | \$124,742,730 | \$17,541,500 | \$1,334,530  | \$605,830   | \$0         | \$0       | \$0          | \$14,824,500 | \$442,674,330 |
| TELLER     | 3010 Cripple Creek/Victor | Re 1    | 9,950,740    | 7,569,670     | 2,961,650     | 1,018,380    | 728,740      | 4,052,140   | 1,423,410   | 0         | 0            | 989,720      | 28,694,450    |
| TELLER     | 3020 Woodland Park        | Re 2    | 17,832,600   | 47,367,870    | 12,637,030    | 227,780      | 1,005,990    | 152,570     | 0           | 0         | 0            | 3,640,980    | 82,864,820    |
|            | Total Teller              |         | \$27,783,340 | \$54,937,540  | \$15,598,680  | \$1,246,160  | \$1,734,730  | \$4,204,710 | \$1,423,410 | \$0       | \$0          | \$4,630,700  | \$111,559,270 |
| WASHINGTON | 1860 Buffalo              | Re 4J   | 2,360        | 4,790         | 0             | 0            | 556,640      | 24,130      | 0           | 0         | 0            | 295,990      | 883,910       |
| WASHINGTON | 2395 Brush                | Re 2J   | 0            | 0             | 0             | 0            | 590,760      | 25,210      | 0           | 0         | 4,640        | 19,720       | 640,330       |
| WASHINGTON | 3030 Akron                | R 1     | 84,050       | 2,983,200     | 1,952,700     | 87,030       | 9,394,420    | 312,380     | 0           | 0         | 7,480,340    | 2,491,630    | 24,785,750    |
| WASHINGTON | 3040 Arickaree            | R 2     | 6,770        | 100,700       | 341,570       | 0            | 9,795,010    | 277,100     | 0           | 0         | 8,338,760    | 1,613,700    | 20,473,610    |
| WASHINGTON | 3050 Otis                 | R 3     | 66,650       | 822,830       | 690,980       | 6,460        | 5,776,040    | 111,450     | 0           | 0         | 2,012,420    | 1,185,590    | 10,672,420    |
| WASHINGTON | 3060 Lone Star            | 101     | 0            | 0             | 0             | 0            | 3,744,150    | 54,720      | 0           | 0         | 0            | 498,430      | 4,297,300     |
| WASHINGTON | 3070 Woodlin              | R 104   | 0            | 0             | 83,960        | 0            | 8,490,770    | 446,600     | 0           | 0         | 9,819,910    | 770,340      | 19,611,580    |
|            | Total Washington          |         | \$159,830    | \$3,911,520   | \$3,069,210   | \$93,490     | \$38,347,790 | \$1,251,590 | \$0         | \$0       | \$27,656,070 | \$6,875,400  | \$81,364,900  |

1991  
SCHOOL DISTRICTS ASSESSED VALUATION BY CLASS BY COUNTY

| COUNTY            | SCHOOL DISTRICT | NAME OF SCHOOL DISTRICT | VACANT                 | RESIDENTIAL             | COMMERCIAL             | INDUSTRIAL             | AGRI-CULTURAL        | NATURAL RESOURCES    | PRODUCING MINES      | OIL & GAS              | STATE ASSESSED         | TOTAL                   |
|-------------------|-----------------|-------------------------|------------------------|-------------------------|------------------------|------------------------|----------------------|----------------------|----------------------|------------------------|------------------------|-------------------------|
| WELD              | 0040            | Brighton                | 291,440                | 1,123,530               | 1,993,740              | 512,240                | 2,088,800            | 10,690               | 0                    | 777,640                | 460,290                | 7,258,370               |
| WELD              | 0470            | St. Vrain Valley        | 2,455,970              | 24,907,770              | 14,880,310             | 1,551,570              | 10,508,210           | 415,490              | 0                    | 21,369,530             | 4,311,950              | 80,400,800              |
| WELD              | 1560            | Thompson                | 88,930                 | 575,660                 | 6,560                  | 0                      | 1,834,540            | 3,530                | 0                    | 491,030                | 104,730                | 3,104,980               |
| WELD              | 2505            | Weldon Valley           | 0                      | 0                       | 0                      | 0                      | 24,940               | 110                  | 0                    | 0                      | 28,120                 | 53,170                  |
| WELD              | 2515            | Wiggins                 | 6,840                  | 31,520                  | 0                      | 0                      | 1,349,660            | 9,430                | 0                    | 3,260,030              | 996,590                | 5,654,070               |
| WELD              | 3080            | Gilcrest                | 717,850                | 11,673,250              | 5,733,180              | 353,420                | 13,308,540           | 68,120               | 0                    | 63,617,020             | 18,291,320             | 113,762,700             |
| WELD              | 3085            | Eaton                   | 389,670                | 10,561,370              | 6,429,090              | 799,230                | 12,038,350           | 78,810               | 0                    | 14,400,040             | 3,113,620              | 47,810,180              |
| WELD              | 3090            | Keenesburg              | 1,025,100              | 8,937,910               | 4,386,580              | 993,320                | 14,125,290           | 567,790              | 0                    | 17,406,840             | 8,468,980              | 55,911,810              |
| WELD              | 3100            | Windor                  | 855,280                | 16,471,120              | 6,419,520              | 76,645,040             | 7,684,100            | 74,760               | 0                    | 3,534,660              | 3,747,150              | 115,431,630             |
| WELD              | 3110            | Johnstown - Milliken    | 437,830                | 8,564,680               | 2,479,290              | 4,242,310              | 6,052,020            | 39,360               | 0                    | 9,220,340              | 7,648,240              | 38,684,070              |
| WELD              | 3120            | Greeley                 | 8,425,620              | 179,309,000             | 113,906,520            | 19,306,360             | 5,965,770            | 223,110              | 0                    | 16,476,350             | 21,597,410             | 365,210,140             |
| WELD              | 3130            | Platte Valley           | 321,550                | 3,605,450               | 6,420,930              | 76,400                 | 17,299,520           | 112,170              | 0                    | 31,230,800             | 2,510,830              | 61,577,650              |
| WELD              | 3140            | Fort Lupton             | 1,336,480              | 15,155,560              | 7,786,740              | 6,734,110              | 7,819,190            | 46,960               | 0                    | 44,972,920             | 8,954,980              | 92,806,940              |
| WELD              | 3145            | Auti - Highland         | 308,670                | 4,987,530               | 2,215,260              | 79,680                 | 7,044,400            | 280,590              | 0                    | 1,865,280              | 14,588,810             | 31,373,220              |
| WELD              | 3146            | Briggsdale              | 6,840                  | 89,850                  | 78,510                 | 0                      | 3,133,680            | 81,240               | 0                    | 2,232,570              | 1,195,260              | 6,817,950               |
| WELD              | 3147            | Prairie                 | 5,230                  | 151,590                 | 306,040                | 0                      | 3,951,080            | 54,450               | 0                    | 16,104,570             | 1,685,860              | 22,258,820              |
| WELD              | 3148            | Grover                  | 11,500                 | 199,940                 | 102,560                | 14,780                 | 4,243,660            | 91,740               | 0                    | 731,210                | 4,929,060              | 10,324,450              |
| <b>Total Weld</b> |                 |                         | <b>\$16,684,800</b>    | <b>\$286,345,730</b>    | <b>\$173,144,830</b>   | <b>\$111,308,460</b>   | <b>\$118,471,750</b> | <b>\$2,158,350</b>   | <b>\$0</b>           | <b>\$247,693,830</b>   | <b>\$102,633,200</b>   | <b>\$1,058,440,950</b>  |
| YUMA              | 1500            | Burlington              | 0                      | 0                       | 0                      | 0                      | 60,430               | 1,100                | 0                    | 0                      | 49,100                 | 110,630                 |
| YUMA              | 2620            | Holyoke                 | 0                      | 14,170                  | 0                      | 0                      | 1,359,700            | 26,040               | 0                    | 152,820                | 214,920                | 1,767,650               |
| YUMA              | 2630            | Haxtun                  | 0                      | 31,830                  | 0                      | 0                      | 486,980              | 3,190                | 0                    | 666,140                | 38,820                 | 1,226,960               |
| YUMA              | 3420            | West Yuma               | 376,310                | 6,841,190               | 5,773,640              | 16,140                 | 21,838,040           | 314,900              | 0                    | 8,015,280              | 5,190,650              | 48,366,150              |
| YUMA              | 3430            | East Yuma               | 202,070                | 5,192,360               | 3,736,190              | 174,650                | 19,645,120           | 253,130              | 0                    | 8,685,610              | 4,773,410              | 42,662,540              |
| <b>Total Yuma</b> |                 |                         | <b>\$578,380</b>       | <b>\$12,079,550</b>     | <b>\$9,509,830</b>     | <b>\$190,790</b>       | <b>\$43,390,270</b>  | <b>\$598,360</b>     | <b>\$0</b>           | <b>\$17,519,850</b>    | <b>\$10,266,900</b>    | <b>\$94,133,930</b>     |
| <b>Total</b>      |                 |                         | <b>\$1,818,508,560</b> | <b>\$12,703,622,810</b> | <b>\$7,518,342,950</b> | <b>\$1,826,473,580</b> | <b>\$892,260,320</b> | <b>\$182,283,720</b> | <b>\$116,602,740</b> | <b>\$1,113,671,780</b> | <b>\$2,113,569,400</b> | <b>\$28,285,335,860</b> |

## SCHOOL DISTRICTS TOTAL ASSESSED VALUATION BY CLASS

| COUNTY # | SCHOOL DISTRICT | NAME OF SCHOOL DISTRICT | VACANT      | RESIDENTIAL | COMMERCIAL  | INDUSTRIAL | AGRI-<br>CULTURAL | NATURAL<br>RESOURCES | PRODUCING<br>MINES | OIL &<br>GAS | STATE<br>ASSESSED | TOTAL         |
|----------|-----------------|-------------------------|-------------|-------------|-------------|------------|-------------------|----------------------|--------------------|--------------|-------------------|---------------|
|          |                 |                         |             |             |             |            |                   |                      |                    |              |                   |               |
| 01       | 0010            | Mapleton                | 5,874,340   | 56,709,690  | 85,566,540  | 16,429,480 | 406,880           | 144,120              | 0                  | 0            | 37,316,730        | 202,447,780   |
| 01       | 0020            | Northglenn/Thornton     | 23,580,450  | 328,252,100 | 175,843,170 | 23,659,260 | 1,766,720         | 4,880                | 0                  | 7,039,550    | 24,847,870        | 584,994,000   |
| 01       | 0030            | Adams County            | 9,159,160   | 55,541,810  | 84,514,960  | 47,465,160 | 740,080           | 686,710              | 0                  | 135,230      | 13,802,570        | 212,045,680   |
| 01,62    | 0040            | Brighton                | 4,056,500   | 56,735,870  | 24,306,940  | 8,941,000  | 9,175,960         | 1,114,130            | 0                  | 19,491,990   | 10,260,240        | 134,082,630   |
| 01,03    | 0050            | Bennett                 | 1,480,160   | 8,981,820   | 1,995,930   | 2,875,200  | 5,777,400         | 133,030              | 0                  | 8,821,720    | 3,196,730         | 33,261,990    |
| 01,03    | 0060            | Strasburg               | 535,200     | 4,255,840   | 1,232,920   | 16,330     | 4,742,600         | 107,050              | 0                  | 6,781,700    | 2,242,400         | 19,914,040    |
| 01       | 0070            | Westminster             | 6,630,220   | 180,551,600 | 63,924,220  | 11,016,210 | 336,510           | 23,040               | 0                  | 0            | 51,311,220        | 313,793,020   |
| 02,11    | 0100            | Alamosa                 | 4,969,330   | 19,793,270  | 16,116,290  | 500,140    | 5,282,860         | 57,860               | 0                  | 0            | 6,311,420         | 53,031,170    |
| 02,55    | 0110            | Sangre de Cristo        | 2,248,030   | 552,750     | 692,910     | 410        | 7,123,550         | 81,320               | 0                  | 0            | 1,326,730         | 12,025,700    |
| 03       | 0120            | Englewood               | 2,648,420   | 77,949,420  | 70,864,970  | 27,811,540 | 164,040           | 0                    | 0                  | 0            | 9,881,620         | 180,320,010   |
| 03       | 0123            | Sheridan                | 3,148,770   | 14,735,280  | 32,755,240  | 15,707,150 | 553,350           | 44,750               | 0                  | 0            | 2,037,860         | 68,982,400    |
| 03       | 0130            | Cherry Creek            | 117,407,600 | 773,407,920 | 737,561,730 | 7,449,180  | 821,840           | 189,010              | 0                  | 739,610      | 58,800,910        | 1,696,377,800 |
| 03       | 0140            | Littleton               | 23,142,020  | 435,293,220 | 141,391,900 | 12,754,470 | 1,317,050         | 1,186,620            | 0                  | 133,930      | 14,873,240        | 630,092,450   |
| 01,03    | 0170            | Deer Trail              | 156,880     | 669,860     | 1,385,610   | 0          | 3,565,880         | 272,430              | 0                  | 3,513,390    | 4,160,050         | 13,724,100    |
| 01,03    | 0180            | Adams/Atapahoe          | 42,369,900  | 428,926,360 | 244,648,630 | 10,433,100 | 1,268,020         | 164,790              | 0                  | 1,375,340    | 51,921,510        | 781,107,650   |
| 01,03    | 0190            | Byers                   | 268,950     | 2,681,640   | 1,073,790   | 480        | 7,365,490         | 164,930              | 0                  | 3,516,790    | 3,475,820         | 18,547,890    |
| 04,27    | 0220            | Archuleta County        | 31,113,320  | 30,123,040  | 10,683,380  | 631,400    | 5,071,940         | 78,620               | 0                  | 882,720      | 3,822,580         | 82,407,000    |
| 05       | 0230            | Wash                    | 41,630      | 1,111,520   | 1,238,190   | 27,640     | 6,606,120         | 332,290              | 0                  | 4,543,800    | 5,768,790         | 19,669,980    |
| 05       | 0240            | Pritchett               | 8,570       | 204,710     | 342,370     | 0          | 2,418,650         | 275,700              | 0                  | 0            | 1,106,910         | 4,356,910     |
| 05       | 0250            | Springfield             | 152,030     | 2,798,320   | 2,039,100   | 13,320     | 4,599,230         | 255,990              | 0                  | 0            | 2,769,610         | 12,627,600    |
| 05       | 0260            | Vilas                   | 15,290      | 97,660      | 229,200     | 4,760      | 1,837,480         | 94,060               | 0                  | 1,914,270    | 1,233,830         | 5,426,550     |
| 05       | 0270            | Campo                   | 15,080      | 197,060     | 162,590     | 38,050     | 1,367,360         | 239,930              | 0                  | 2,930,600    | 1,178,860         | 6,129,530     |
| 06       | 0290            | Las Animas              | 181,330     | 3,294,770   | 1,376,130   | 59,730     | 5,684,960         | 358,010              | 0                  | 39,940       | 6,026,440         | 17,021,310    |
| 06       | 0310            | McClave                 | 113,310     | 461,750     | 475,610     | 228,250    | 4,458,840         | 352,160              | 0                  | 616,990      | 1,639,210         | 8,346,120     |
| 07,35,62 | 0470            | St Vrain Valley         | 30,392,170  | 302,303,880 | 111,159,620 | 76,196,040 | 22,628,470        | 847,960              | 0                  | 23,238,290   | 17,468,330        | 584,234,760   |

1991  
SCHOOL DISTRICTS TOTAL ASSESSED VALUATION BY CLASS

| COUNTY #    | SCHOOL DISTRICT | NAME OF         | VACANT | RESIDENTIAL     | COMMERCIAL      | INDUSTRIAL    | CULTURAL   | AGRI -      | NATURAL      | PRODUCING  | OIL &         | STATE           | TOTAL |
|-------------|-----------------|-----------------|--------|-----------------|-----------------|---------------|------------|-------------|--------------|------------|---------------|-----------------|-------|
|             |                 |                 |        |                 |                 |               |            |             |              |            |               |                 |       |
| 07.24       | 0480            | Boulder Valley  | Re 2J  | 811,428,970     | 420,070,300     | 216,719,440   | 7,796,690  | 3,763,620   | 155,810      | 1,959,680  | 57,200,230    | 1,605,698,930   |       |
| 08          | 0490            | Buena Vista     | R 31   | 17,850,680      | 6,108,620       | 257,070       | 1,055,850  | 243,340     | 0            | 0          | 2,767,650     | 36,758,060      |       |
| 08.22       | 0500            | Salida          | R 32J  | 19,705,020      | 12,715,360      | 1,034,670     | 2,037,130  | 320,550     | 0            | 0          | 4,277,320     | 44,212,030      |       |
| 09          | 0510            | Kit Carson      | R 1    | 630,630         | 376,110         | 0             | 5,490,400  | 870,230     | 0            | 37,670,850 | 4,116,220     | 49,213,320      |       |
| 09          | 0520            | Cheyenne County | Re 5   | 2,285,930       | 2,337,750       | 0             | 11,316,980 | 767,410     | 0            | 78,499,880 | 3,925,680     | 99,241,690      |       |
| 10          | 0540            | Clear Creek     | Re 1   | \$39,660,220    | \$11,214,440    | \$53,060      | \$67,310   | \$1,281,200 | \$21,492,820 | \$0        | \$12,192,500  | \$96,503,730    |       |
| 02.11       | 0560            | North Conejos   | Re 1J  | 3,990,730       | 1,463,780       | 93,360        | 4,829,040  | 45,550      | 0            | 0          | 1,791,420     | 12,950,490      |       |
| 02.11       | 0560            | Sanford         | 6J     | 1,065,840       | 216,570         | 18,690        | 1,856,150  | 13,800      | 0            | 0          | 295,530       | 3,675,910       |       |
| 11          | 0580            | South Conejos   | Re 10  | 3,199,140       | 855,210         | 817,610       | 2,234,200  | 170         | 0            | 0          | 755,990       | 10,716,120      |       |
| 12          | 0640            | Centennial      | R 1    | 2,370,170       | 380,980         | 1,738,480     | 2,781,140  | 194,880     | 0            | 0          | 864,320       | 25,601,370      |       |
| 12          | 0740            | Sierra Grande   | R 30   | 2,112,870       | 589,340         | 113,790       | 4,363,870  | 96,490      | 120          | 0          | 2,273,780     | 34,191,090      |       |
| 13.37       | 0770            | Crowley County  | Re 1J  | 3,329,060       | 883,150         | 201,010       | 5,460,170  | 335,930     | 0            | 0          | 3,664,470     | 14,118,180      |       |
| 14          | 0860            | Consolidated    | C 1    | 9,418,580       | 2,643,030       | 7,980         | 3,383,460  | 563,510     | 0            | 0          | 1,146,080     | 31,184,380      |       |
| 15.26,39,43 | 0870            | Delta County    | 50J    | 37,098,800      | 14,162,790      | 1,076,060     | 19,614,350 | 8,714,010   | 4,390        | 177,000    | 10,991,960    | 97,072,710      |       |
| 16          | 0880            | Denver          | 1      | \$1,710,810,840 | \$1,901,338,820 | \$207,767,010 | \$10,440   | \$0         | \$0          | \$0        | \$416,252,900 | \$4,321,226,260 |       |
| 17.57       | 0890            | Dolores County  | Re 1   | 2,413,240       | 1,685,580       | 874,610       | 3,692,340  | 284,510     | 757,420      | 4,032,760  | 4,381,140     | 19,331,720      |       |
| 18.20       | 0900            | Douglas         | Re 1J  | 383,362,780     | 111,112,420     | 24,020,770    | 12,876,010 | 904,400     | 0            | 1,452,170  | 39,755,250    | 679,191,360     |       |
| 19.23.54    | 0910            | Eagle County    | Re 50J | 362,189,040     | 216,104,230     | 12,474,720    | 4,297,480  | 443,810     | 0            | 0          | 21,254,500    | 687,320,930     |       |
| 20          | 0920            | Elizabeth       | C 1    | 22,610,300      | 2,635,780       | 561,600       | 4,387,750  | 78,890      | 0            | 1,546,720  | 2,210,590     | 41,945,320      |       |
| 20          | 0930            | Kiowa           | C 2    | 1,991,030       | 730,830         | 240,750       | 3,310,070  | 213,440     | 0            | 2,657,940  | 1,033,680     | 11,097,040      |       |
| 20.21       | 0940            | Big Sandy       | 100J   | 1,715,780       | 406,580         | 381,940       | 4,948,290  | 348,140     | 0            | 19,610     | 653,820       | 8,829,240       |       |
| 20          | 0950            | Elbert          | 200    | 1,245,280       | 201,700         | 157,220       | 1,903,800  | 56,200      | 0            | 0          | 412,090       | 4,819,120       |       |
| 20          | 0960            | Agate           | 300    | 328,460         | 21,250          | 55,450        | 2,836,380  | 385,370     | 0            | 94,920     | 2,132,640     | 6,466,410       |       |
| 20.21       | 0970            | Calhan          | RJ 1   | 2,568,150       | 877,060         | 45,480        | 2,584,970  | 66,320      | 0            | 0          | 945,670       | 8,064,560       |       |
| 21          | 0980            | Harrison        | 2      | 110,294,900     | 85,640,220      | 36,350,750    | 105,100    | 513,600     | 0            | 0          | 5,792,960     | 265,383,370     |       |



SCHOOL DISTRICTS TOTAL ASSESSED VALUATION BY CLASS

| COUNTY # | SCHOOL DISTRICT | NAME OF            | VACANT | RESIDENTIAL | COMMERCIAL  | INDUSTRIAL  | CULTURAL   | AGRI-     | NATURAL   | PRODUCING  | OIL &      | STATE      | TOTAL         |
|----------|-----------------|--------------------|--------|-------------|-------------|-------------|------------|-----------|-----------|------------|------------|------------|---------------|
|          |                 |                    |        |             |             |             |            |           | RESOURCES | MINES      | GAS        | ASSESSED   |               |
| 21       | 0990            | Widefield          | 3      | 5,577,610   | 80,112,670  | 15,561,690  | 5,505,940  | 275,900   | 111,880   | 0          | 0          | 5,581,250  | 112,726,940   |
| 21       | 1000            | Fountain           | 8      | 2,967,910   | 18,846,640  | 3,532,480   | 2,808,490  | 737,790   | 138,420   | 0          | 0          | 3,892,160  | 32,923,890    |
| 21       | 1010            | Colorado Springs   | 11     | 60,086,120  | 609,504,240 | 456,176,830 | 72,601,750 | 868,810   | 237,580   | 0          | 0          | 54,649,670 | 1,254,125,000 |
| 21       | 1020            | Cheyenne Mountain  | 12     | 10,113,520  | 114,022,550 | 22,734,080  | 66,280     | 397,870   | 7,680     | 0          | 0          | 2,582,190  | 149,924,170   |
| 21       | 1030            | Manitou Springs    | 14     | 4,526,140   | 33,091,570  | 7,196,390   | 6,160      | 49,270    | 419,320   | 0          | 0          | 1,822,590  | 47,111,440    |
| 21       | 1040            | Academy            | 20     | 39,013,520  | 207,669,960 | 84,645,230  | 61,234,760 | 683,360   | 663,660   | 0          | 0          | 10,584,000 | 404,494,490   |
| 21       | 1050            | Ellicott           | 22     | 1,279,900   | 2,986,520   | 2,388,110   | 930,180    | 2,083,560 | 30,750    | 0          | 0          | 1,593,860  | 11,292,880    |
| 20-21    | 1060            | Peyton             | 23 Jt  | 3,672,820   | 4,176,830   | 98,110      | 0          | 1,338,060 | 32,350    | 0          | 0          | 782,910    | 10,101,080    |
| 21       | 1070            | Hanover            | 28     | 981,940     | 312,010     | 549,760     | 46,770     | 2,225,600 | 76,170    | 0          | 0          | 2,422,430  | 6,614,680     |
| 21       | 1080            | Lewis - Palmer     | 38     | 19,555,120  | 58,853,400  | 5,396,530   | 2,870,460  | 803,890   | 5,280     | 0          | 0          | 4,551,250  | 92,035,930    |
| 21       | 1110            | Falcon             | 49     | 13,807,130  | 41,876,050  | 7,748,000   | 5,362,650  | 1,167,610 | 55,000    | 0          | 0          | 2,842,230  | 72,858,670    |
| 21,37,51 | 1120            | Edison             | 54 Jt  | 4,080       | 24,230      | 135,370     | 0          | 1,350,680 | 170,780   | 0          | 0          | 382,420    | 2,067,560     |
| 20,21,37 | 1130            | Miami/Yoder        | 60 Jt  | 1,031,900   | 680,840     | 71,810      | 0          | 2,241,960 | 149,010   | 0          | 0          | 1,578,540  | 5,754,060     |
| 22       | 1140            | Canon City         | Re 1   | 6,560,320   | 52,890,330  | 22,284,930  | 5,507,050  | 3,958,950 | 264,020   | 0          | 48,150     | 6,522,680  | 98,036,430    |
| 14,21,22 | 1150            | Florence           | Re 2J  | 3,844,330   | 15,309,450  | 3,930,310   | 3,466,860  | 3,308,570 | 6,609,960 | 0          | 813,220    | 2,999,740  | 40,282,440    |
| 22       | 1160            | Cotopaxi           | Re 3   | 7,769,360   | 5,674,230   | 887,180     | 69,360     | 1,639,910 | 272,300   | 0          | 0          | 1,907,750  | 18,220,090    |
| 19,23,49 | 1180            | Roaring Fork       | Re 1J  | 33,885,800  | 126,329,500 | 61,143,160  | 993,800    | 7,526,310 | 2,477,930 | 0          | 258,890    | 15,048,650 | 247,664,040   |
| 23       | 1195            | Garfield           | Re 2   | 5,177,300   | 26,945,750  | 8,746,690   | 1,582,410  | 5,856,380 | 432,890   | 37,710     | 2,457,290  | 18,413,760 | 69,650,180    |
| 23       | 1220            | Garfield           | 16     | 1,873,190   | 5,147,750   | 2,301,850   | 3,316,950  | 993,680   | 49,380    | 58,538,060 | 8,789,370  | 3,799,950  | 84,810,180    |
| 24       | 1330            | Gilpin County      | Re 1   | 4,996,120   | 9,070,190   | 2,919,960   | 13,050     | 101,820   | 2,214,230 | 100,140    | 0          | 660,210    | 20,075,720    |
| 19,25,59 | 1340            | West Grand         | 1Jt    | 4,095,480   | 6,927,180   | 4,239,620   | 54,726,030 | 3,406,800 | 47,080    | 5,660,420  | 0          | 6,356,740  | 85,459,350    |
| 25       | 1350            | East Grand         | 2      | 28,974,920  | 66,803,040  | 27,245,890  | 2,138,240  | 2,025,690 | 48,550    | 0          | 0          | 6,004,970  | 133,241,300   |
| 26,55    | 1360            | Gunnison Watershed | Re 1J  | 23,524,010  | 52,309,460  | 30,771,130  | 687,890    | 6,309,570 | 1,840,060 | 294,480    | 0          | 6,521,450  | 122,258,050   |
| 27       | 1380            | Hinsdale County    | Re 1   | 4,232,290   | 7,889,640   | 3,793,400   | 2,010      | 220,500   | 395,870   | 0          | 0          | 591,800    | 17,125,510    |
| 28       | 1390            | Huerfano           | Re 1   | 8,083,050   | 7,494,520   | 3,662,020   | 45,520     | 4,300,580 | 409,840   | 0          | 24,557,310 | 13,437,790 | 61,990,630    |

1991  
SCHOOL DISTRICTS TOTAL ASSESSED VALUATION BY CLASS

| COUNTY # | SCHOOL DISTRICT | NAME OF             | VACANT | RESIDENTIAL   | COMMERCIAL      | INDUSTRIAL    | AGRI-<br>CULTURAL | NATURAL<br>RESOURCES | PRODUCING<br>MINES | OIL &<br>GAS | STATE<br>ASSESSED | TOTAL           |
|----------|-----------------|---------------------|--------|---------------|-----------------|---------------|-------------------|----------------------|--------------------|--------------|-------------------|-----------------|
|          |                 |                     |        |               |                 |               |                   |                      |                    |              |                   |                 |
| 28       | 1400            | La Veta             | Re 2   | 3,500,540     | 7,114,630       | 3,140,190     | 2,890             | 1,191,430            | 0                  | 252,640      | 1,759,510         | 16,984,410      |
| 29       | 1410            | North Park          | Re 1   | \$1,841,520   | \$3,945,290     | \$1,818,530   | \$1,869,810       | \$7,302,640          | \$0                | \$4,117,220  | \$1,443,000       | \$22,737,140    |
| 30       | 1420            | Jefferson County    | R 1    | \$144,665,790 | \$1,892,776,910 | \$718,048,690 | \$336,879,540     | \$12,989,890         | \$0                | \$0          | \$126,297,400     | \$3,234,389,850 |
| 31       | 1430            | Eads                | Re 1   | 32,590        | 1,346,010       | 674,760       | 0                 | 6,514,010            | 0                  | 3,687,030    | 5,974,690         | 18,990,940      |
| 31       | 1440            | Plainview           | Re 2   | 14,300        | 89,580          | 469,370       | 0                 | 6,528,320            | 0                  | 3,595,330    | 2,035,010         | 13,081,800      |
| 32,37    | 1450            | Arriba - Flagler    | C 20   | 91,310        | 1,226,400       | 1,351,210     | 118,900           | 10,196,560           | 0                  | 2,190        | 1,461,630         | 14,942,380      |
| 32       | 1460            | Hi - Plains         | R 23   | 52,920        | 402,640         | 763,460       | 0                 | 7,548,560            | 0                  | 1,240        | 1,100,760         | 10,134,850      |
| 32       | 1480            | Stratton            | R 4    | 82,540        | 1,276,150       | 1,411,260     | 500               | 5,845,670            | 0                  | 2,562,840    | 880,980           | 12,232,250      |
| 32       | 1490            | Bethune             | R 5    | 27,060        | 362,270         | 406,530       | 46,390            | 4,163,320            | 0                  | 24,350       | 491,910           | 5,632,700       |
| 32,63    | 1500            | Burlington          | Re 6J  | 262,660       | 7,209,000       | 6,806,800     | 264,500           | 13,062,300           | 0                  | 5,050        | 5,217,240         | 33,055,330      |
| 33       | 1510            | Lake County         | R 1    | \$2,580,440   | \$13,182,290    | \$5,310,820   | \$17,511,590      | \$290,450            | \$11,734,100       | \$0          | \$6,659,700       | \$59,305,090    |
| 34       | 1520            | Durango             | 9 R    | 29,433,440    | 103,907,850     | 72,676,120    | 3,757,870         | 7,273,390            | 98,080             | 56,373,730   | 45,434,920        | 320,339,840     |
| 04,34    | 1530            | Bayfield            | 10J R  | 11,133,730    | 17,696,800      | 3,645,440     | 161,950           | 2,276,070            | 0                  | 15,631,070   | 4,325,460         | 54,949,320      |
| 04,34    | 1540            | Ignacio             | 11Jr   | 2,317,620     | 4,281,670       | 1,491,390     | 138,560           | 3,514,160            | 0                  | 39,054,080   | 6,463,840         | 57,304,900      |
| 35       | 1550            | Poudre              | R 1    | 57,712,320    | 423,701,810     | 211,124,560   | 162,666,790       | 18,696,660           | 0                  | 3,695,020    | 27,453,140        | 907,244,580     |
| 07,35,62 | 1560            | Thompson            | R 2J   | 22,148,450    | 208,687,110     | 71,112,670    | 38,826,650        | 11,310,260           | 0                  | 2,913,130    | 13,496,380        | 368,831,560     |
| 07,35    | 1570            | Park                | R 3J   | 18,853,590    | 65,315,830      | 35,870,340    | 283,280           | 426,100              | 0                  | 0            | 1,767,890         | 122,536,330     |
| 36       | 1580            | Trinidad            | 1      | 4,663,070     | 16,739,890      | 8,965,610     | 178,380           | 602,470              | 0                  | 0            | 3,360,670         | 34,815,540      |
| 36       | 1590            | Primero Reorganized | 2      | 2,258,570     | 1,969,250       | 258,560       | 25,300            | 1,366,680            | 0                  | 0            | 1,202,980         | 17,129,840      |
| 36       | 1600            | Hoehne Reorganized  | 3      | 377,760       | 723,830         | 349,480       | 19,710            | 4,336,430            | 0                  | 0            | 7,294,460         | 13,405,530      |
| 36       | 1620            | Aguilar Reorganized | 6      | 2,502,210     | 1,349,230       | 340,310       | 0                 | 1,902,190            | 0                  | 0            | 3,684,100         | 10,028,050      |
| 36       | 1750            | Branson Reorganized | 82     | 89,450        | 151,200         | 64,520        | 0                 | 1,834,600            | 0                  | 0            | 4,534,220         | 6,906,730       |
| 36       | 1760            | Kim Reorganized     | 88     | 93,840        | 142,470         | 45,250        | 0                 | 3,466,020            | 0                  | 0            | 833,470           | 4,981,030       |
| 37       | 1780            | Hugo/Genoa          | C 113  | 105,160       | 1,445,500       | 753,910       | 0                 | 6,355,880            | 0                  | 2,654,850    | 4,022,590         | 15,976,700      |
| 30,37    | 1790            | Limon               | Re 4J  | 398,930       | 3,931,060       | 6,036,270     | 0                 | 4,106,760            | 0                  | 3,821,610    | 3,059,200         | 21,726,780      |

## SCHOOL DISTRICTS TOTAL ASSESSED VALUATION BY CLASS

| COUNTY # | NAME OF SCHOOL DISTRICT    | VACANT      | RESIDENTIAL  | COMMERCIAL  | INDUSTRIAL  | CULTURAL    | AGRI-        | NATURAL | PRODUCING    | MINES         | OIL & GAS     | STATE ASSESSED | TOTAL |
|----------|----------------------------|-------------|--------------|-------------|-------------|-------------|--------------|---------|--------------|---------------|---------------|----------------|-------|
| 37       | 1810 Karval Re 23          | 36,310      | 55,130       | 27,050      | 0           | 2,873,540   | 421,360      | 0       | 30,010       | 398,980       | 3,842,380     |                |       |
| 38       | 1828 Valley Re 1           | 963,630     | 25,977,020   | 17,634,990  | 4,636,200   | 16,261,970  | 76,660       | 0       | 6,170,690    | 11,569,720    | 83,290,880    |                |       |
| 38       | 1850 Frenchman Re 3        | 29,090      | 541,850      | 408,890     | 0           | 4,687,880   | 18,860       | 0       | 3,370        | 1,948,410     | 7,638,350     |                |       |
| 38,44,61 | 1860 Buffalo Re 4J         | 52,090      | 460,560      | 161,420     | 345,620     | 4,027,760   | 39,380       | 0       | 825,750      | 2,344,090     | 8,256,670     |                |       |
| 38       | 1870 Plateau Re 5          | 9,540       | 200,600      | 133,390     | 0           | 3,787,650   | 34,960       | 0       | 2,551,190    | 4,984,010     | 11,701,340    |                |       |
| 23,39    | 1980 DeBeque 49Ji          | 184,010     | 294,670      | 88,330      | 67,780      | 2,015,870   | 641,780      | 114,980 | 6,641,350    | 8,293,260     | 18,342,030    |                |       |
| 39       | 1990 Plateau Valley 50     | 646,420     | 2,893,060    | 1,575,350   | 45,920      | 4,786,760   | 82,860       | 0       | 3,696,260    | 4,560,520     | 18,287,150    |                |       |
| 39       | 2000 Mesa City Valley 51   | 17,987,190  | 212,437,660  | 126,739,650 | 24,822,610  | 29,563,700  | 1,348,440    | 8,640   | 1,089,280    | 44,446,890    | 458,444,060   |                |       |
| 40       | 2010 Creed Consolidated 1  | \$3,247,010 | \$4,966,990  | \$1,948,880 | \$2,052,850 | \$1,060,660 | \$542,140    | \$0     | \$0          | \$1,471,400   | \$15,289,930  |                |       |
| 41       | 2020 Moffat County Re 1    | \$3,833,230 | \$16,681,550 | \$9,049,200 | \$460,560   | \$8,131,600 | \$44,844,480 | \$0     | \$33,301,190 | \$158,641,800 | \$274,943,610 |                |       |
| 42       | 2035 Montezuma/Cortez Re 1 | 3,227,000   | 22,232,520   | 21,004,210  | 1,939,230   | 7,737,530   | 161,420      | 0       | 113,079,120  | 9,102,440     | 178,483,470   |                |       |
| 42       | 2055 Dolores Re 4A         | 1,756,890   | 5,486,920    | 1,540,260   | 388,370     | 1,932,310   | 106,670      | 0       | 13,740       | 4,695,450     | 15,920,610    |                |       |
| 42       | 2070 Mancos Re 6           | 791,400     | 3,291,830    | 2,069,860   | 175,940     | 2,134,430   | 57,680       | 7,450   | 70,730       | 3,644,810     | 12,244,130    |                |       |
| 46,43,46 | 2180 Montrose County Re 1J | 5,508,850   | 46,485,080   | 28,637,490  | 6,484,610   | 17,390,650  | 233,480      | 69,620  | 0            | 13,083,080    | 117,892,860   |                |       |
| 43       | 2190 West End Re 2         | 285,750     | 2,305,950    | 1,399,780   | 509,930     | 1,462,500   | 203,960      | 433,880 | 0            | 14,624,370    | 21,226,120    |                |       |
| 44,61    | 2395 Brush Re 2J           | 446,840     | 9,945,500    | 6,237,020   | 2,576,190   | 7,631,790   | 54,110       | 0       | 1,382,020    | 88,163,640    | 116,437,110   |                |       |
| 44       | 2405 Fort Morgan Re 3      | 848,750     | 25,798,790   | 15,273,210  | 12,806,440  | 12,079,450  | 91,350       | 0       | 2,416,860    | 9,082,430     | 78,397,280    |                |       |
| 44,62    | 2505 Weldon Valley Re 20J  | 30,000      | 860,640      | 586,410     | 2,080       | 3,235,580   | 11,780       | 0       | 1,721,040    | 1,513,610     | 7,961,140     |                |       |
| 41,44,62 | 2515 Wiggins Re 50J        | 197,010     | 1,380,560    | 1,186,070   | 197,430     | 8,564,350   | 24,260       | 0       | 4,240,420    | 6,089,090     | 21,879,190    |                |       |
| 45       | 2520 East Otero R 1        | 529,510     | 13,982,700   | 8,894,850   | 1,037,400   | 2,250,420   | 96,260       | 0       | 0            | 3,570,790     | 30,361,930    |                |       |
| 45       | 2530 Rocky Ford R 2        | 173,350     | 7,347,170    | 4,253,280   | 653,470     | 5,277,230   | 39,500       | 0       | 0            | 1,877,560     | 19,621,560    |                |       |
| 3,45     | 2535 Manzanola 3J          | 38,140      | 647,120      | 199,680     | 18,210      | 1,714,200   | 17,150       | 0       | 0            | 568,350       | 3,202,850     |                |       |
| 3,45,51  | 2540 Fowler R 4J           | 44,660      | 2,560,800    | 1,005,590   | 98,070      | 4,026,380   | 151,440      | 0       | 0            | 2,359,920     | 10,246,860    |                |       |
| 45       | 2560 Cherraw 31            | 24,360      | 536,540      | 88,150      | 72,720      | 1,768,720   | 22,310       | 0       | 0            | 220,270       | 2,733,070     |                |       |
| 45       | 2570 Swink 33              | 29,870      | 1,745,110    | 575,030     | 31,020      | 2,015,020   | 18,480       | 0       | 0            | 684,840       | 5,099,370     |                |       |

## SCHOOL DISTRICTS TOTAL ASSESSED VALUATION BY CLASS

| COUNTY #    | NAME OF SCHOOL DISTRICT | VACANT  | RESIDENTIAL | COMMERCIAL  | INDUSTRIAL  | AGRI-CULTURAL | NATURAL RESOURCES | PRODUCING MINES | OIL & GAS   | STATE ASSESSED | TOTAL       |              |
|-------------|-------------------------|---------|-------------|-------------|-------------|---------------|-------------------|-----------------|-------------|----------------|-------------|--------------|
|             |                         |         |             |             |             |               |                   |                 |             |                |             |              |
| 46          | 2580 Ouray              | R 1     | 2,603,450   | 7,094,850   | 4,758,640   | 124,990       | 470,760           | 855,600         | 0           | 0              | 504,300     | 16,412,590   |
| 46          | 2590 Ridgway            | R 2     | 6,491,460   | 4,736,440   | 1,135,290   | 53,440        | 2,529,100         | 49,350          | 0           | 0              | 757,720     | 15,752,800   |
| 47          | 2600 Platte Canyon      | 1       | 6,354,050   | 26,619,900  | 2,583,880   | 30,810        | 965,600           | 23,630          | 0           | 0              | 1,175,170   | 37,753,040   |
| 47          | 2610 Park County        | Re 2    | 34,824,360  | 20,335,970  | 2,999,520   | 78,720        | 3,643,940         | 672,700         | 1,035,310   | 0              | 3,814,330   | 67,404,850   |
| 48,58,63    | 2620 Holyoke            | Re 1J   | 75,550      | 4,860,220   | 4,347,840   | 83,720        | 15,715,210        | 114,060         | 0           | 162,390        | 2,439,990   | 27,798,980   |
| 38,48,58,63 | 2630 Haxtun             | Re 2J   | 65,360      | 2,003,390   | 1,709,250   | 95,500        | 8,987,120         | 60,280          | 0           | 666,140        | 1,297,690   | 14,884,730   |
| 49          | 2640 Aspen              | 1       | 83,620,190  | 501,070,770 | 158,700,720 | 189,030       | 812,090           | 356,830         | 0           | 0              | 7,103,050   | 751,852,680  |
| 50          | 2650 Granada            | Re 1    | 67,970      | 584,410     | 344,930     | 17,160        | 5,634,540         | 190,900         | 0           | 0              | 716,580     | 7,556,490    |
| 50          | 2660 Lamar              | Re 2    | 670,050     | 14,197,740  | 10,235,290  | 2,024,110     | 8,816,730         | 454,290         | 0           | 2,426,160      | 6,720,180   | 45,544,550   |
| 50          | 2670 Holly              | Re 3    | 90,210      | 1,115,030   | 638,130     | 21,310        | 7,117,130         | 193,240         | 0           | 1,040          | 1,025,540   | 10,201,630   |
| 06,50       | 2680 Wiley              | Re 13Jt | 44,480      | 851,060     | 999,510     | 186,000       | 4,675,140         | 63,010          | 0           | 1,457,870      | 645,150     | 8,922,220    |
| 51          | 2690 Pueblo City        | 60      | 14,833,610  | 234,127,140 | 110,130,850 | 28,633,330    | 476,430           | 518,440         | 0           | 0              | 58,526,800  | 447,246,600  |
| 51          | 2700 Pueblo Rural       | 70      | 20,034,920  | 48,881,570  | 11,810,700  | 43,410,120    | 11,347,340        | 757,080         | 0           | 0              | 17,721,050  | 153,962,780  |
| 52          | 2710 Meeker             | Re 1    | 900,570     | 5,748,100   | 3,445,820   | 473,960       | 6,042,410         | 758,140         | 0           | 8,267,710      | 6,291,890   | 31,928,600   |
| 52          | 2720 Rangely            | Re 4    | 1,147,160   | 4,977,130   | 3,196,810   | 3,656,290     | 781,060           | 25,220,900      | 0           | 264,303,140    | 18,215,420  | 321,497,910  |
| 53          | 2730 Del Norte          | C 7     | 3,900,380   | 9,882,530   | 4,367,880   | 951,320       | 2,800,280         | 120,760         | 10,734,290  | 54,330         | 3,342,680   | 36,154,450   |
| 53          | 2740 Monte Vista        | C 8     | 489,370     | 10,287,680  | 10,108,380  | 458,410       | 4,120,410         | 9,470           | 0           | 0              | 2,475,900   | 27,949,620   |
| 02,53       | 2750 Sargeat            | Re 33J  | 50,900      | 1,129,410   | 5,494,420   | 294,130       | 9,708,380         | 65,920          | 0           | 0              | 2,544,300   | 19,287,460   |
| 54          | 2760 Hayden             | Re 1    | 955,620     | 4,055,270   | 1,079,770   | 225,360       | 3,959,870         | 1,088,190       | 0           | 2,226,920      | 25,354,870  | 38,945,870   |
| 54          | 2770 Steamboat Springs  | Re 2    | 29,665,890  | 96,193,420  | 51,831,680  | 1,189,640     | 6,901,750         | 278,690         | 0           | 31,370         | 7,732,760   | 193,825,200  |
| 52,54       | 2780 South Rout         | Re 3J   | 2,302,980   | 5,727,950   | 700,380     | 20,920        | 3,154,920         | 19,959,560      | 0           | 19,330         | 3,963,580   | 35,849,620   |
| 55          | 2790 Mountain Valley    | Re 1    | 2,975,100   | 1,512,610   | 438,490     | 30,000        | 2,428,450         | 463,820         | 0           | 0              | 1,354,030   | 9,202,500    |
| 55          | 2800 Moffat             | 2       | 9,232,170   | 1,586,130   | 421,620     | 0             | 1,509,100         | 314,060         | 0           | 0              | 758,500     | 13,821,580   |
| 02,53,55    | 2810 Center             | 26Jt    | 402,030     | 2,516,100   | 4,339,830   | 0             | 7,842,710         | 39,030          | 0           | 11,300         | 2,230,830   | 17,381,830   |
| 56          | 2820 Silverton          | 1       | \$1,138,150 | \$3,710,420 | \$2,864,420 | \$1,828,760   | \$0               | \$2,239,820     | \$3,674,240 | \$0            | \$1,844,600 | \$17,500,410 |



**Section VII**

**Exempt Real and Personal**

**Property by Class and**

**County**

EXEMPT  
FEDERAL GOVERNMENT

| County      | Number of Parcels |       | Value of Land |              | Value of Improvements |               | Value of Personal Property |            | Total Value   |               |
|-------------|-------------------|-------|---------------|--------------|-----------------------|---------------|----------------------------|------------|---------------|---------------|
|             | 1990              | 1991  | 1990          | 1991         | 1990                  | 1991          | 1990                       | 1991       | 1990          | 1991          |
| Adams       | 2                 | 2     | 5,456,250 \$  | 5,456,250 \$ | 14,187,500 \$         | 14,187,500 \$ | 0 \$                       | 0 \$       | 19,643,750 \$ | 19,643,750 \$ |
| Alamosa     | 183               | 183   | 3,790,920     | 3,790,920    | 439,360               | 439,360       | 0                          | 0          | 4,230,280     | 4,230,280     |
| Arapahoe    | 86                | 85    | 13,975,570    | 15,335,730   | 9,538,050             | 9,517,130     | 0                          | 0          | 23,513,620    | 24,852,860    |
| Archuleta   | 7                 | 7     | 159,618,370   | 159,618,370  | 268,860               | 268,860       | 0                          | 0          | 159,887,230   | 159,887,230   |
| Baca        | 174               | 172   | 838,320       | 837,920      | 14,320                | 14,400        | 0                          | 0          | 852,640       | 852,320       |
| Bent        | 9                 | 9     | 92,980        | 92,980       | 1,906,550             | 1,906,550     | 0                          | 0          | 1,999,530     | 1,999,530     |
| Boulder     | 365               | 368   | 429,647,070   | 429,827,440  | 396,010               | 319,080       | 11,726,550                 | 13,191,580 | 441,769,630   | 443,332,100   |
| Cheffee     | 39                | 39    | 25,246,650    | 25,246,650   | 18,340                | 18,340        | 0                          | 0          | 25,264,990    | 25,264,990    |
| Cheyenne    | 3                 | 3     | 810           | 870          | 0                     | 0             | 0                          | 0          | 810           | 870           |
| Clear Creek | 2                 | 2     | 6,247,300     | 6,247,300    | 217,500               | 217,500       | 0                          | 0          | 6,464,800     | 6,464,800     |
| Conejos     | 4                 | 5     | 1,563,960     | 1,563,960    | 123,330               | 123,330       | 0                          | 0          | 1,687,290     | 1,687,290     |
| Costilla    | 2                 | 2     | 1,160         | 1,160        | 0                     | 0             | 0                          | 0          | 1,160         | 1,160         |
| Crowley     | 4,123             | 4,123 | 12,160        | 12,160       | 0                     | 0             | 0                          | 0          | 12,160        | 12,160        |
| Custer      | 42                | 35    | 809,000       | 793,810      | 353,780               | 352,520       | 0                          | 0          | 1,162,780     | 1,146,330     |
| Delta       | 200               | 203   | 818,940       | 815,990      | 156,370               | 130,810       | 0                          | 0          | 975,310       | 946,800       |
| Denver      | 83                | 75    | 21,145,560    | 18,579,910   | 64,316,350            | 64,704,600    | 0                          | 0          | 85,461,910    | 83,284,510    |
| Dolores     | 6                 | 6     | 3,730         | 3,730        | 0                     | 0             | 0                          | 0          | 3,730         | 3,730         |
| Douglas     | 32                | 31    | 30,540,190    | 30,549,980   | 570,490               | 581,670       | 0                          | 36,090     | 31,110,680    | 31,167,740    |
| Eagle       | 52                | 54    | 41,510,460    | 8,539,320    | 130,750               | 128,280       | 0                          | 0          | 41,641,210    | 8,667,600     |
| Elbert      | 13                | 12    | 20,700        | 19,640       | 4,740                 | 0             | 0                          | 0          | 25,440        | 19,640        |
| El Paso     | 177               | 190   | 8,330,680     | 8,210,580    | 3,255,760             | 3,300,260     | 0                          | 0          | 11,586,440    | 11,510,840    |
| Fremont     | 19                | 23    | 359,160       | 394,330      | 5,540                 | 11,770        | 0                          | 0          | 364,700       | 406,100       |
| Garfield    | 30                | 32    | 791,860       | 846,830      | 604,050               | 590,820       | 0                          | 0          | 1,395,910     | 1,437,650     |
| Gilpin      | 7                 | 7     | 460,380       | 460,380      | 136,500               | 136,500       | 0                          | 0          | 596,880       | 596,880       |
| Grand       | 32                | 35    | 60,300,480    | 60,327,120   | 6,470                 | 54,500        | 0                          | 0          | 60,306,950    | 60,381,620    |
| Gunnison    | 86                | 91    | 149,138,140   | 143,172,610  | 762,060               | 731,580       | 224,490                    | 215,510    | 150,124,690   | 144,119,700   |
| Hinsdale    | 2                 | 2     | 120,046,300   | 120,146,680  | 141,810               | 152,570       | 0                          | 0          | 120,188,110   | 120,299,250   |
| Huerfano    | 25                | 25    | 49,640        | 49,640       | 18,760                | 18,760        | 0                          | 0          | 68,400        | 68,400        |
| Jackson     | 11                | 11    | 35,596,000    | 35,596,000   | 95,080                | 95,080        | 0                          | 0          | 35,691,080    | 35,691,080    |
| Kiowa       | 129               | 129   | 40,090        | 40,090       | 0                     | 0             | 0                          | 0          | 40,090        | 40,090        |

|            |           |           |                  |                  |                |               |               |                  |                  |
|------------|-----------|-----------|------------------|------------------|----------------|---------------|---------------|------------------|------------------|
| Kit Carson | 31        | 1         | 24,240           | 20,080           | 4,990          | 0             | 0             | 29,230           | 25,070           |
| Lake       | 404       | 4         | 2,840            | 4,770            | 13,250         | 0             | 0             | 16,650           | 18,020           |
| La Plata   | 66        | 68        | 629,470          | 706,510          | 3,013,360      | 162,000       | 0             | 3,671,320        | 3,881,870        |
| Larimer    | 1,922     | 1,941     | 96,374,340       | 97,133,790       | 12,002,910     | 823,990       | 162,000       | 109,176,240      | 109,970,230      |
| Las Animas | 8         | 18        | 43,870           | 66,670           | 40,540         | 0             | 0             | 43,970           | 107,210          |
| Lincoln    | 25        | 25        | 7,690            | 7,690            | 0              | 0             | 0             | 7,690            | 7,690            |
| Logan      | 31        | 31        | 69,390           | 58,970           | 491,970        | 0             | 0             | 584,000          | 550,940          |
| Mesa       | 441       | 440       | 8,404,680        | 8,679,310        | 1,768,000      | 0             | 0             | 8,457,380        | 10,447,310       |
| Mineral    | 2         | 2         | 19,030,730       | 19,030,130       | 161,370        | 0             | 0             | 19,134,100       | 19,191,500       |
| Moffat     | 510       | 512       | 5,357,890        | 5,366,240        | 915,350        | 189,130       | 189,130       | 6,299,400        | 6,470,720        |
| Montezuma  | 204       | 300       | 92,350,720       | 92,530,800       | 5,698,790      | 0             | 0             | 98,049,510       | 98,229,590       |
| Montrose   | 1,028,934 | 1,028,934 | 2,502,840        | 2,502,840        | 71,020         | 0             | 0             | 2,573,860        | 2,573,860        |
| Morgan     | 34        | 36        | 98,980           | 83,160           | 1,112,060      | 0             | 0             | 1,288,290        | 1,195,220        |
| Otero      | 264       | 264       | 2,230,150        | 2,230,150        | 845,000        | 0             | 0             | 3,075,150        | 3,075,150        |
| Ouray      | 5         | 5         | 566,900          | 566,900          | 0              | 0             | 0             | 566,900          | 566,900          |
| Park       | 753,400   | 753,400   | 167,956,080      | 167,956,080      | 32,000         | 0             | 0             | 167,988,080      | 167,988,080      |
| Phillips   | 5         | 9         | 1,520            | 20,030           | 1,020,070      | 0             | 0             | 901,540          | 1,040,100        |
| Pitkin     | 6         | 6         | 368,500,000      | 368,500,000      | 21,981,000     | 90,000        | 90,000        | 390,571,000      | 390,571,000      |
| Prowers    | 20        | 20        | 95,340           | 95,340           | 202,030        | 0             | 0             | 297,370          | 297,370          |
| Pueblo     | 412       | 410       | 635,630          | 635,630          | 2,948,320      | 212,000       | 212,000       | 3,795,950        | 3,795,950        |
| Rio Blanco | 28        | 28        | 15,330           | 15,330           | 9,810          | 0             | 0             | 25,140           | 25,140           |
| Rio Grande | 135       | 131       | 22,548,530       | 22,537,410       | 769,980        | 0             | 0             | 23,318,510       | 23,086,510       |
| Routt      | 10        | 13        | 28,150           | 156,700          | 380,420        | 0             | 0             | 121,720          | 537,120          |
| Saguache   | 26,135    | 26,135    | 40,809,410       | 40,809,410       | 712,070        | 7,850         | 7,850         | 41,529,330       | 41,529,330       |
| San Juan   | 1         | 1         | 15,555,160       | 15,555,160       | 19,130         | 0             | 0             | 15,574,290       | 15,574,290       |
| San Miguel | 8         | 14        | 4,442,660        | 4,487,680        | 127,240        | 0             | 0             | 4,442,660        | 4,614,920        |
| Sedgwick   | 2         | 2         | 450              | 450              | 0              | 0             | 0             | 450              | 450              |
| Summit     | 22        | 20        | 2,042,410        | 2,085,330        | 8,530          | 0             | 0             | 2,050,940        | 2,093,860        |
| Teller     | 18        | 17        | 1,371,900        | 648,660          | 26,970         | 0             | 0             | 1,396,540        | 675,630          |
| Washington | 8         | 8         | 95,700           | 95,700           | 868,020        | 360,000       | 360,000       | 1,323,720        | 1,323,720        |
| Weld       | 661       | 661       | 893,650          | 913,730          | 50,970         | 0             | 0             | 956,580          | 966,700          |
| Yuma       | 19        | 19        | 43,710           | 43,710           | 39,500         | 10,100        | 10,100        | 93,310           | 93,310           |
| Totals     | 1,819,716 | 1,819,436 | \$ 1,969,183,190 | \$ 1,930,122,710 | \$ 153,109,560 | \$ 13,806,110 | \$ 15,307,790 | \$ 2,133,434,820 | \$ 2,098,540,060 |



EXEMPT  
STATE OF COLORADO

| County      | Number of Parcels |        | Value of Land |            | Value of Improvements |            | Value of Personal Property |           | Total Value |            |
|-------------|-------------------|--------|---------------|------------|-----------------------|------------|----------------------------|-----------|-------------|------------|
|             | 1990              | 1991   | 1990          | 1991       | 1990                  | 1991       | 1990                       | 1991      | 1990        | 1991       |
| Adams       | 68                | 74     | 259,760 \$    | 283,240 \$ | 92,320 \$             | 191,850 \$ | 0 \$                       | 0 \$      | 352,080 \$  | 475,090    |
| Alamosa     | 61                | 61     | 1,783,410     | 1,783,410  | 5,238,630             | 5,238,630  | 0                          | 0         | 7,022,040   | 7,022,040  |
| Arapahoe    | 135               | 176    | 6,391,110     | 6,892,680  | 3,183,070             | 4,119,780  | 0                          | 0         | 9,574,180   | 11,012,460 |
| Archuleta   | 5                 | 5      | 209,700       | 209,700    | 91,440                | 91,440     | 0                          | 0         | 301,140     | 301,140    |
| Baca        | 53                | 53     | 106,090       | 106,090    | 31,550                | 30,920     | 0                          | 0         | 137,640     | 137,010    |
| Bent        | 39                | 39     | 441,040       | 441,040    | 51,070                | 51,070     | 0                          | 0         | 492,110     | 492,110    |
| Boulder     | 144               | 150    | 38,277,120    | 38,436,420 | 30,034,050            | 30,077,110 | 7,178,050                  | 7,180,720 | 75,489,220  | 75,694,250 |
| Chaffee     | 21                | 21     | 617,210       | 617,210    | 2,458,630             | 2,458,630  | 0                          | 0         | 3,075,840   | 3,075,840  |
| Cheyenne    | 8                 | 39     | 2,870         | 42,420     | 4,500                 | 17,850     | 0                          | 0         | 7,370       | 60,270     |
| Clear Creek | 7                 | 7      | 14,140        | 14,140     | 152,250               | 152,250    | 0                          | 0         | 166,390     | 166,390    |
| Conejos     | 7                 | 7      | 218,670       | 218,670    | 27,040                | 27,040     | 0                          | 0         | 245,710     | 245,800    |
| Costilla    | 4                 | 4      | 550           | 550        | 1,830                 | 1,830      | 0                          | 0         | 2,380       | 2,380      |
| Crowley     | 61,074            | 61,074 | 181,570       | 181,570    | 4,060,000             | 4,060,000  | 0                          | 0         | 4,241,570   | 4,241,570  |
| Custer      | 7                 | 6      | 35,260        | 33,260     | 4,590                 | 4,590      | 0                          | 0         | 37,850      | 37,850     |
| Delta       | 33                | 32     | 36,760        | 41,740     | 10,370                | 35,920     | 0                          | 0         | 47,130      | 77,660     |
| Denver      | 322               | 334    | 26,384,530    | 27,440,310 | 66,738,350            | 67,120,590 | 0                          | 0         | 93,122,880  | 94,560,900 |
| Dolores     | 11                | 11     | 21,840        | 21,840     | 0                     | 0          | 0                          | 0         | 21,840      | 21,840     |
| Douglas     | 243               | 301    | 3,515,630     | 4,056,670  | 182,680               | 667,160    | 100                        | 100       | 3,698,410   | 4,723,930  |
| Eagle       | 24                | 28     | 155,470       | 80,070     | 364,290               | 336,980    | 0                          | 0         | 519,760     | 417,050    |
| Elbert      | 140               | 152    | 755,090       | 707,260    | 9,070                 | 9,070      | 0                          | 0         | 764,160     | 716,330    |
| El Paso     | 194               | 200    | 5,087,130     | 4,985,290  | 370,490               | 638,760    | 0                          | 0         | 5,457,620   | 5,624,050  |
| Fremont     | 21                | 22     | 730,610       | 730,610    | 215,470               | 215,880    | 0                          | 0         | 946,080     | 946,490    |
| Garfield    | 72                | 68     | 2,134,270     | 2,096,270  | 3,028,770             | 1,983,620  | 0                          | 0         | 5,163,040   | 4,079,890  |
| Gilpin      | 81                | 81     | 526,920       | 526,920    | 28,000                | 28,000     | 3,800                      | 0         | 558,720     | 554,920    |
| Grand       | 7                 | 9      | 4,237,390     | 4,237,510  | 18,250                | 18,250     | 0                          | 0         | 4,255,640   | 4,255,760  |
| Gunnison    | 27                | 27     | 871,180       | 840,690    | 6,635,730             | 6,403,480  | 1,203,290                  | 1,161,170 | 8,710,200   | 8,405,340  |
| Hinsdale    | 5                 | 5      | 1,054,220     | 1,054,220  | 7,750                 | 7,750      | 0                          | 0         | 1,061,970   | 1,061,970  |
| Huerfano    | 9                 | 9      | 16,200        | 16,200     | 6,180                 | 6,180      | 0                          | 0         | 22,380      | 22,380     |
| Jackson     | 5                 | 5      | 4,775,190     | 4,775,190  | 32,230                | 32,230     | 0                          | 0         | 4,807,420   | 4,807,420  |
| Kiowa       | 222               | 222    | 224,260       | 224,260    | 0                     | 0          | 0                          | 0         | 224,260     | 224,260    |



EXEMPT  
COLORADO COUNTIES

| County      | Number of Parcels |       | Value of Land |             | Value of Improvements |             | Value of Personal Property |           | Total Value |             |
|-------------|-------------------|-------|---------------|-------------|-----------------------|-------------|----------------------------|-----------|-------------|-------------|
|             | 1990              | 1991  | 1990          | 1991        | 1990                  | 1991        | 1990                       | 1991      | 1990        | 1991        |
| Adams       | 110               | 110   | 1,739,040     | 1,739,040   | 5,883,650             | 5,883,650   | 0                          | 0         | 7,622,690   | 7,622,690   |
| Alamosa     | 75                | 75    | 104,620       | 104,620     | 985,800               | 985,800     | 0                          | 0         | 1,090,420   | 1,090,420   |
| Arapahoe    | 145               | 157   | 7,552,780     | 8,499,170   | 14,946,910            | 14,946,910  | 0                          | 0         | 19,053,810  | 23,446,080  |
| Archuleta   | 33                | 33    | 88,180        | 88,180      | 310,480               | 310,480     | 0                          | 0         | 398,660     | 398,660     |
| Baca        | 15                | 13    | 6,890         | 7,440       | 347,460               | 340,510     | 1,037,000                  | 1,140,700 | 1,391,350   | 1,488,650   |
| Bent        | 72                | 73    | 90,540        | 94,290      | 689,370               | 703,190     | 0                          | 0         | 779,910     | 797,480     |
| Boulder     | 293               | 309   | 32,616,620    | 32,558,360  | 227,440               | 244,440     | 247,070                    | 238,120   | 33,040,920  | 33,040,920  |
| Chaffee     | 76                | 77    | 64,930        | 65,240      | 349,440               | 349,960     | 0                          | 0         | 414,370     | 415,200     |
| Cheyenne    | 37                | 38    | 26,320        | 24,970      | 246,800               | 245,370     | 0                          | 0         | 273,120     | 270,340     |
| Clear Creek | 63                | 63    | 94,250        | 94,250      | 1,015,000             | 1,015,000   | 0                          | 0         | 1,109,250   | 1,109,250   |
| Conejos     | 4                 | 4     | 3,460         | 3,460       | 157,520               | 157,520     | 0                          | 0         | 160,980     | 160,980     |
| Costilla    | 80                | 2,322 | 4,290,720     | 2,410,730   | 1,459,060             | 1,446,680   | 0                          | 0         | 5,749,780   | 3,857,410   |
| Crowley     | 503               | 503   | 17,320        | 17,320      | 102,600               | 102,600     | 0                          | 0         | 119,920     | 119,920     |
| Custer      | 43                | 33    | 93,970        | 93,670      | 127,690               | 129,180     | 0                          | 0         | 221,660     | 222,850     |
| Delta       | 134               | 138   | 210,540       | 238,190     | 704,060               | 1,095,670   | 0                          | 0         | 914,600     | 1,333,860   |
| Denver      | 2,354             | 2,341 | 173,730,270   | 176,988,600 | 94,523,910            | 111,429,220 | 0                          | 0         | 268,254,180 | 288,417,820 |
| Dolores     | 6                 | 6     | 5,360         | 5,360       | 1,680                 | 1,680       | 0                          | 0         | 7,040       | 7,040       |
| Douglas     | 631               | 677   | 4,369,720     | 4,319,040   | 3,194,170             | 3,048,670   | 742,850                    | 742,220   | 8,306,740   | 8,109,930   |
| Eagle       | 81                | 84    | 2,698,920     | 2,437,610   | 1,205,390             | 764,470     | 0                          | 0         | 3,904,310   | 3,202,080   |
| Elbert      | 64                | 66    | 382,080       | 414,050     | 397,350               | 428,220     | 0                          | 0         | 779,430     | 842,270     |
| El Paso     | 196               | 213   | 5,492,360     | 5,466,970   | 1,253,910             | 5,793,290   | 0                          | 0         | 6,746,270   | 11,260,260  |
| Fremont     | 31                | 36    | 421,040       | 436,430     | 47,940                | 47,940      | 0                          | 0         | 468,980     | 484,370     |
| Garfield    | 71                | 66    | 1,445,810     | 1,437,000   | 3,337,460             | 3,234,790   | 0                          | 0         | 4,783,270   | 4,671,790   |
| Gilpin      | 381               | 381   | 145,640       | 145,640     | 1,440,000             | 1,440,000   | 1,069,000                  | 1,069,000 | 2,654,640   | 2,654,640   |
| Grand       | 39                | 40    | 186,640       | 186,700     | 176,200               | 176,200     | 0                          | 0         | 362,840     | 362,900     |
| Gunnison    | 93                | 96    | 154,210       | 148,140     | 651,020               | 624,980     | 484,420                    | 465,040   | 1,289,650   | 1,238,160   |
| Hinsdale    | 27                | 27    | 491,810       | 491,810     | 145,270               | 145,270     | 58,000                     | 58,000    | 695,080     | 695,080     |
| Huerfano    | 138               | 138   | 84,720        | 84,720      | 163,520               | 163,520     | 329,500                    | 329,500   | 577,740     | 577,740     |
| Jackson     | 27                | 27    | 30,530        | 30,530      | 131,710               | 131,710     | 0                          | 0         | 162,240     | 162,240     |
| Kiowa       | 27                | 27    | 6,090         | 6,090       | 263,100               | 263,100     | 0                          | 0         | 269,190     | 269,190     |



EXEMPT  
POLITICAL SUBDIVISIONS

| County      | Number of Parcels |       | Value of Land |             | Value of Improvements |             | Value of Personal Property |            | Total Value |             |
|-------------|-------------------|-------|---------------|-------------|-----------------------|-------------|----------------------------|------------|-------------|-------------|
|             | 1990              | 1991  | 1990          | 1991        | 1990                  | 1991        | 1990                       | 1991       | 1990        | 1991        |
| Adams       | 198               | 199   | 6,297,990     | 6,298,260   | 43,412,500            | 43,412,500  | 0                          | 0          | 49,710,490  | 49,710,760  |
| Alamosa     | 120               | 120   | 1,182,990     | 1,182,990   | 3,167,300             | 3,167,300   | 0                          | 0          | 4,350,290   | 4,350,290   |
| Arapahoe    | 1,703             | 1,732 | 103,750,450   | 104,815,680 | 129,348,390           | 135,768,550 | 0                          | 0          | 233,098,840 | 240,584,230 |
| Archuleta   | 19                | 19    | 434,210       | 434,210     | 513,360               | 513,360     | 0                          | 0          | 947,570     | 947,570     |
| Baca        | 22                | 25    | 47,780        | 52,290      | 1,911,190             | 1,870,530   | 0                          | 0          | 1,958,970   | 1,922,820   |
| Bent        | 19                | 20    | 30,010        | 30,140      | 770,440               | 771,670     | 0                          | 0          | 800,450     | 801,810     |
| Boulder     | 1,446             | 1,559 | 152,798,780   | 150,166,710 | 6,685,940             | 7,900,230   | 1,942,320                  | 1,912,950  | 161,427,040 | 159,979,890 |
| Chaffee     | 165               | 165   | 76,770        | 76,770      | 1,804,500             | 1,804,500   | 0                          | 0          | 1,881,270   | 1,881,270   |
| Cheyenne    | 45                | 57    | 12,740        | 66,650      | 321,510               | 111,950     | 0                          | 0          | 334,250     | 178,600     |
| Clear Creek | 49                | 49    | 447,300       | 447,300     | 2,514,200             | 2,514,200   | 0                          | 0          | 2,961,500   | 2,961,500   |
| Conejos     | 48                | 50    | 34,560        | 28,140      | 1,478,240             | 1,254,010   | 0                          | 0          | 1,512,800   | 1,282,150   |
| Costilla    | 3,932             | 80    | 20,220        | 121,930     | 327,780               | 254,360     | 0                          | 0          | 348,000     | 376,290     |
| Crowley     | 75                | 75    | 27,410        | 27,410      | 406,390               | 406,390     | 0                          | 0          | 433,800     | 433,800     |
| Custer      | 55                | 38    | 76,580        | 76,830      | 838,170               | 842,510     | 0                          | 0          | 914,750     | 919,340     |
| Delta       | 226               | 243   | 889,700       | 1,028,600   | 5,897,420             | 6,138,060   | 0                          | 0          | 6,787,120   | 7,166,660   |
| Denver      | 791               | 806   | 54,298,270    | 54,218,750  | 150,957,410           | 148,648,350 | 0                          | 0          | 205,255,680 | 202,867,100 |
| Dolores     | 2                 | 2     | 1,460         | 1,460       | 9,170                 | 9,170       | 0                          | 0          | 10,630      | 10,630      |
| Douglas     | 2,434             | 2,492 | 10,742,510    | 11,713,020  | 26,860,200            | 33,758,230  | 3,880,170                  | 4,607,160  | 41,482,880  | 50,278,410  |
| Eagle       | 299               | 330   | 11,514,760    | 12,792,790  | 13,917,720            | 13,870,710  | 0                          | 0          | 25,432,480  | 26,663,500  |
| Elbert      | 91                | 93    | 329,350       | 458,230     | 1,616,220             | 1,613,630   | 53,530                     | 106,890    | 1,999,100   | 2,178,750   |
| El Paso     | 1,744             | 1,888 | 64,001,630    | 64,488,740  | 16,397,540            | 17,250,000  | 0                          | 0          | 80,399,170  | 81,738,740  |
| Fremont     | 113               | 120   | 1,072,490     | 1,080,660   | 499,290               | 502,670     | 0                          | 0          | 1,571,780   | 1,583,330   |
| Garfield    | 422               | 438   | 7,968,380     | 8,360,990   | 15,164,640            | 15,344,930  | 0                          | 0          | 23,133,020  | 23,705,920  |
| Gilpin      | 116               | 116   | 98,640        | 98,640      | 232,000               | 232,000     | 70,000                     | 70,000     | 400,640     | 400,640     |
| Grand       | 66                | 86    | 1,719,560     | 1,757,910   | 10,741,910            | 10,833,950  | 0                          | 39,040     | 12,461,470  | 12,630,900  |
| Gunnison    | 90                | 101   | 138,640       | 135,870     | 1,136,560             | 1,113,820   | 280,140                    | 274,540    | 1,555,340   | 1,524,230   |
| Hinsdale    | 2                 | 2     | 17,320        | 17,320      | 244,350               | 244,350     | 14,500                     | 14,500     | 276,170     | 276,170     |
| Huerfano    | 66                | 66    | 86,380        | 86,380      | 272,720               | 272,720     | 0                          | 0          | 359,100     | 359,100     |
| Jackson     | 15                | 15    | 28,920        | 28,920      | 1,419,460             | 1,419,460   | 0                          | 0          | 1,448,380   | 1,448,380   |
| Kit Carson  | 137               | 39    | 380,550       | 352,540     | 444,630               | 435,340     | 0                          | 0          | 825,180     | 787,880     |
| Lake        | 103               | 79    | 349,740       | 206,040     | 1,433,510             | 1,431,640   | 0                          | 0          | 1,783,250   | 1,637,680   |
| La Plata    | 238               | 264   | 118,643,410   | 118,756,870 | 12,828,420            | 12,950,170  | 1,102,720                  | 1,102,720  | 132,574,550 | 132,809,760 |
| Larimer     | 1,427             | 1,442 | 19,404,130    | 19,792,210  | 90,876,080            | 92,693,600  | 11,072,240                 | 11,293,690 | 121,352,450 | 123,779,500 |
| Las Animas  | 43                | 51    | 1,404,100     | 1,523,800   | 900                   | 45,310      | 0                          | 0          | 1,405,000   | 1,569,110   |
| Lincoln     | 68                | 74    | 76,600        | 83,200      | 809,490               | 816,140     | 0                          | 0          | 886,090     | 899,340     |



**EXEMPT  
RELIGIOUS WORSHIP**

| County      | Number of Parcels |      | Value of Land |             | Value of Improvements |            | Value of Personal Property |           | Total Value |             |
|-------------|-------------------|------|---------------|-------------|-----------------------|------------|----------------------------|-----------|-------------|-------------|
|             | 1990              | 1991 | 1990          | 1991        | 1990                  | 1991       | 1990                       | 1991      | 1990        | 1991        |
| Adams       | 232               | 233  | 8,027,230     | 8,053,330   | 34,690,100            | 34,690,100 | 2,673,630                  | 2,677,680 | 45,390,960  | 45,421,110  |
| Alamosa     | 33                | 33   | 97,420        | 97,420      | 1,013,500             | 1,013,500  | 0                          | 0         | 1,110,920   | 1,110,920   |
| Arapahoe    | 286               | 295  | 10,065,210    | 24,852,870  | 23,782,630            | 27,846,840 | 0                          | 35,830    | 33,847,840  | 52,735,540  |
| Archuleta   | 13                | 19   | 145,940       | 153,330     | 594,880               | 633,520    | 0                          | 0         | 740,820     | 786,850     |
| Baca        | 42                | 42   | 36,380        | 38,930      | 352,000               | 344,960    | 12,400                     | 13,640    | 400,780     | 397,530     |
| Bent        | 1                 | 2    | 10,500        | 11,630      | 169,800               | 174,540    | 8,350                      | 8,350     | 188,650     | 194,520     |
| Boulder     | 228               | 230  | 133,980,970   | 133,899,240 | 3,545,460             | 4,617,430  | 252,150                    | 342,250   | 137,778,580 | 138,858,920 |
| Cheffee     | 51                | 53   | 481,350       | 486,160     | 2,766,690             | 2,793,430  | 220,800                    | 220,800   | 3,468,840   | 3,500,390   |
| Cheyenne    | 12                | 18   | 10,270        | 21,790      | 92,050                | 252,440    | 0                          | 0         | 102,320     | 274,230     |
| Clear Creek | 14                | 14   | 335,000       | 335,000     | 1,036,200             | 1,036,200  | 0                          | 0         | 1,371,200   | 1,371,200   |
| Conejos     | 23                | 27   | 1,460         | 6,950       | 39,050                | 241,640    | 0                          | 0         | 40,510      | 248,590     |
| Costilla    | 24                | 24   | 14,780        | 14,780      | 172,420               | 172,420    | 0                          | 0         | 187,200     | 187,200     |
| Crowley     | 11                | 11   | 8,430         | 7,030       | 124,910               | 118,750    | 25,010                     | 25,300    | 158,350     | 151,080     |
| Custer      | 29                | 13   | 39,920        | 41,190      | 216,560               | 252,740    | 0                          | 0         | 256,480     | 293,930     |
| Delta       | 76                | 90   | 350,430       | 408,790     | 2,715,200             | 3,044,340  | 0                          | 0         | 3,065,630   | 3,453,130   |
| Denver      | 609               | 627  | 17,140,820    | 18,086,240  | 63,350,160            | 67,779,550 | 0                          | 0         | 80,490,980  | 85,865,790  |
| Dolores     | 11                | 11   | 7,590         | 7,590       | 115,630               | 115,630    | 0                          | 0         | 123,220     | 123,220     |
| Douglas     | 63                | 74   | 963,560       | 1,079,070   | 5,075,370             | 5,035,460  | 404,880                    | 427,900   | 6,443,810   | 6,542,430   |
| Eagle       | 36                | 35   | 826,400       | 1,294,050   | 1,395,920             | 1,664,530  | 0                          | 0         | 2,222,320   | 2,938,580   |
| Elbert      | 20                | 27   | 47,680        | 177,530     | 313,420               | 436,160    | 15,610                     | 15,610    | 376,710     | 629,300     |
| El Paso     | 424               | 440  | 12,167,040    | 12,540,300  | 27,682,170            | 35,530,210 | 0                          | 0         | 39,849,210  | 48,070,510  |
| Fremont     | 76                | 77   | 677,460       | 663,480     | 1,018,950             | 1,105,360  | 0                          | 0         | 1,696,410   | 1,768,840   |
| Garfield    | 57                | 59   | 546,610       | 598,750     | 1,642,650             | 3,087,210  | 152,700                    | 1,627,960 | 2,341,960   | 5,313,920   |
| Gilpin      | 5                 | 7    | 207,850       | 274,840     | 588,800               | 702,670    | 63,600                     | 63,600    | 860,250     | 1,041,110   |
| Grand       | 26                | 26   | 80,510        | 102,240     | 322,790               | 322,790    | 0                          | 0         | 403,300     | 425,030     |
| Gunnison    | 31                | 35   | 667,440       | 714,650     | 1,747,990             | 2,678,160  | 134,810                    | 296,400   | 2,550,240   | 3,689,210   |
| Hinsdale    | 4                 | 4    | 6,410         | 16,100      | 43,220                | 86,900     | 11,600                     | 29,000    | 61,230      | 132,000     |
| Huerfano    | 39                | 39   | 50,840        | 50,840      | 157,460               | 157,460    | 261,400                    | 261,400   | 469,700     | 469,700     |
| Jackson     | 5                 | 5    | 8,530         | 9,340       | 57,350                | 60,210     | 0                          | 0         | 65,880      | 69,550      |
| Kiowa       | 18                | 18   | 2,530         | 2,530       | 109,500               | 109,500    | 0                          | 0         | 112,030     | 112,030     |
| Kit Carson  | 36                | 26   | 107,880       | 89,100      | 714,220               | 668,590    | 0                          | 0         | 822,100     | 757,690     |
| Lake        | 12                | 2    | 33,380        | 5,370       | 309,220               | 309,220    | 0                          | 0         | 342,600     | 314,590     |
| La Plata    | 81                | 80   | 672,110       | 657,210     | 2,175,180             | 2,294,750  | 128,520                    | 128,520   | 2,975,810   | 3,080,480   |
| Larimer     | 291               | 294  | 2,493,590     | 2,510,170   | 15,862,020            | 16,130,820 | 997,110                    | 1,003,790 | 19,552,720  | 19,644,780  |
| Las Animas  | 48                | 51   | 151,320       | 150,620     | 2,710,720             | 2,724,490  | 0                          | 0         | 2,862,040   | 2,875,110   |

|            |       |                |                |                |              |              |                |             |
|------------|-------|----------------|----------------|----------------|--------------|--------------|----------------|-------------|
| Lincoln    | 34    | 28,610         | 188,390        | 188,700        | 0            | 0            | 217,200        | 217,330     |
| Logan      | 56    | 297,200        | 2,034,660      | 1,977,260      | 0            | 0            | 2,331,860      | 2,205,880   |
| Mesa       | 145   | 796,900        | 939,800        | 10,461,710     | 0            | 0            | 1,736,700      | 11,252,650  |
| Mineral    | 6     | 112,400        | 492,500        | 492,500        | 41,800       | 41,800       | 646,700        | 646,700     |
| Moffat     | 22    | 193,910        | 947,880        | 894,140        | 39,150       | 46,410       | 1,180,940      | 1,095,620   |
| Montezuma  | 56    | 125,010        | 945,120        | 960,120        | 0            | 0            | 1,070,130      | 1,093,130   |
| Montrose   | 34    | 213,910        | 859,350        | 861,290        | 0            | 0            | 1,073,260      | 1,073,830   |
| Morgan     | 52    | 337,120        | 3,023,000      | 3,038,170      | 295,030      | 294,880      | 3,655,150      | 3,669,590   |
| Otero      | 73    | 589,400        | 7,406,000      | 7,406,000      | 525,810      | 525,810      | 8,521,210      | 8,521,210   |
| Ouray      | 10    | 16,470         | 238,250        | 251,300        | 28,610       | 29,610       | 283,330        | 297,970     |
| Park       | 19    | 97,440         | 77,520         | 77,520         | 0            | 0            | 174,960        | 174,960     |
| Phillips   | 20    | 52,400         | 704,600        | 817,890        | 0            | 0            | 757,000        | 867,680     |
| Pitkin     | 14    | 950,000        | 1,850,000      | 1,890,000      | 7,500        | 8,500        | 2,807,500      | 2,890,500   |
| Prowers    | 48    | 146,690        | 2,008,010      | 2,023,550      | 0            | 0            | 2,154,700      | 2,171,570   |
| Pueblo     | 209   | 1,735,750      | 14,808,240     | 14,808,240     | 713,800      | 713,800      | 17,257,790     | 17,257,790  |
| Rio Blanco | 51    | 46,230         | 260,370        | 260,370        | 0            | 0            | 306,600        | 306,600     |
| Rio Grande | 47    | 202,210        | 1,127,300      | 1,103,720      | 0            | 0            | 1,329,510      | 1,257,900   |
| Routt      | 25    | 282,520        | 968,540        | 974,060        | 0            | 0            | 1,251,060      | 1,275,070   |
| Saguache   | 28    | 28,180         | 389,010        | 389,010        | 10,400       | 10,400       | 427,590        | 427,590     |
| San Juan   | 9     | 24,090         | 100,540        | 140,940        | 0            | 0            | 124,630        | 168,890     |
| San Miguel | 6     | 53,300         | 124,980        | 159,900        | 0            | 0            | 178,280        | 246,170     |
| Sedgwick   | 15    | 148,460        | 1,338,630      | 1,423,130      | 0            | 0            | 1,487,090      | 1,656,090   |
| Summit     | 21    | 268,940        | 617,630        | 668,510        | 0            | 0            | 886,570        | 1,044,960   |
| Teller     | 59    | 556,420        | 728,680        | 718,170        | 0            | 0            | 1,285,100      | 1,203,480   |
| Washington | 20    | 56,550         | 426,170        | 426,170        | 45,700       | 45,700       | 528,420        | 528,420     |
| Weld       | 249   | 1,476,170      | 2,852,900      | 2,926,520      | 0            | 0            | 4,329,070      | 4,363,580   |
| Yuma       | 53    | 29,900         | 674,140        | 706,040        | 66,090       | 66,590       | 770,130        | 802,530     |
| Totals     | 4,348 | 199,331,220 \$ | 216,347,720 \$ | 274,277,450 \$ | 7,136,460 \$ | 8,961,530 \$ | 449,304,080 \$ | 499,586,700 |



**EXEMPT  
SCHOOLS - PRIVATE**

| County      | Number of Parcels |      | Value of Land |              | Value of Improvements |              | Value of Personal Property |           | Total Value  |            |
|-------------|-------------------|------|---------------|--------------|-----------------------|--------------|----------------------------|-----------|--------------|------------|
|             | 1990              | 1991 | 1990          | 1991         | 1990                  | 1991         | 1990                       | 1991      | 1990         | 1991       |
| Adams       | 17                | 17   | 1,616,000 \$  | 1,616,000 \$ | 1,023,600 \$          | 1,023,600 \$ | 72,000 \$                  | 72,000 \$ | 2,711,600 \$ | 2,711,600  |
| Arapahoe    | 17                | 19   | 2,828,170     | 2,934,780    | 2,986,740             | 3,337,700    | 0                          | 16,470    | 5,814,910    | 6,288,950  |
| Bent        | 2                 | 2    | 3,520         | 3,520        | 63,030                | 63,030       | 5,790                      | 5,790     | 72,340       | 72,340     |
| Boulder     | 25                | 22   | 1,502,260     | 1,381,350    | 203,690               | 274,680      | 3,310,310                  | 3,355,520 | 5,016,260    | 5,011,550  |
| Chaffee     | 7                 | 7    | 37,480        | 37,480       | 166,680               | 166,680      | 65,950                     | 65,950    | 270,110      | 270,110    |
| Clear Creek | 2                 | 2    | 12,500        | 12,500       | 46,000                | 46,000       | 0                          | 0         | 58,500       | 58,500     |
| Conejos     | 1                 | 1    | 4,130         | 4,130        | 0                     | 0            | 0                          | 0         | 4,130        | 4,130      |
| Crowley     | 1                 | 1    | 1,160         | 1,160        | 6,090                 | 6,090        | 870                        | 870       | 8,120        | 8,120      |
| Delta       | 11                | 2    | 43,120        | 4,130        | 336,730               | 24,990       | 0                          | 0         | 379,850      | 29,120     |
| Denver      | 93                | 87   | 15,968,240    | 15,283,330   | 29,907,660            | 28,209,170   | 0                          | 0         | 45,875,900   | 43,492,500 |
| Douglas     | 63                | 46   | 2,732,350     | 2,334,810    | 22,734,730            | 16,621,540   | 40,680                     | 40,680    | 25,507,760   | 18,997,030 |
| Eagle       | 3                 | 3    | 180,810       | 267,490      | 1,432,420             | 1,586,260    | 0                          | 0         | 1,613,230    | 1,853,750  |
| El Paso     | 78                | 79   | 5,473,750     | 4,929,030    | 2,440,900             | 2,547,210    | 0                          | 0         | 7,914,650    | 7,476,240  |
| Fremont     | 31                | 30   | 122,870       | 122,870      | 224,320               | 224,320      | 0                          | 0         | 347,190      | 347,190    |
| Garfield    | 11                | 10   | 374,800       | 631,650      | 403,680               | 998,900      | 58,440                     | 233,760   | 836,920      | 1,864,310  |
| Gilpin      | 1                 | 1    | 27,840        | 27,840       | 4,357,380             | 4,357,380    | 565,750                    | 565,750   | 4,950,970    | 4,950,970  |
| Grand       | 8                 | 8    | 880           | 880          | 4,920                 | 4,920        | 0                          | 0         | 5,800        | 5,800      |
| Gunnison    | 2                 | 2    | 828,200       | 799,210      | 557,600               | 538,080      | 106,600                    | 102,870   | 1,492,400    | 1,440,160  |
| Huerfano    | 16                | 16   | 120,060       | 120,060      | 32,480                | 32,480       | 160,000                    | 160,000   | 312,540      | 312,540    |
| Kiowa       | 10                | 10   | 4,090         | 4,090        | 497,500               | 497,500      | 0                          | 0         | 501,590      | 501,590    |
| Kit Carson  | 24                | 12   | 231,710       | 217,960      | 1,032,400             | 926,510      | 0                          | 0         | 1,264,110    | 1,144,470  |
| Larimer     | 32                | 33   | 161,120       | 169,180      | 2,004,070             | 2,005,070    | 247,640                    | 247,770   | 2,412,830    | 2,422,020  |
| Las Animas  | 16                | 16   | 333,940       | 337,600      | 1,811,160             | 1,711,160    | 0                          | 0         | 2,145,100    | 2,048,760  |
| Logan       | 3                 | 3    | 23,980        | 13,440       | 165,920               | 172,340      | 0                          | 0         | 189,900      | 185,780    |
| Mesa        | 5                 | 5    | 44,990        | 50,200       | 240,270               | 1,280,400    | 0                          | 0         | 285,260      | 1,330,600  |
| Montezuma   | 12                | 12   | 52,680        | 52,680       | 1,054,890             | 1,054,890    | 0                          | 0         | 1,107,770    | 1,107,770  |
| Montrose    | 3                 | 3    | 53,770        | 53,770       | 110,040               | 110,040      | 0                          | 0         | 163,810      | 163,810    |
| Morgan      | 3                 | 4    | 13,620        | 12,620       | 110,120               | 112,300      | 2,900                      | 2,900     | 126,640      | 127,820    |
| Otero       | 1                 | 1    | 14,300        | 14,300       | 569,300               | 569,300      | 51,600                     | 51,600    | 635,200      | 635,200    |
| Park        | 10                | 10   | 28,260        | 28,260       | 12,650                | 12,650       | 0                          | 0         | 40,910       | 40,910     |
| Phillips    | 10                | 10   | 118,150       | 304,260      | 2,433,270             | 2,675,240    | 0                          | 0         | 2,551,420    | 2,979,500  |
| Pitkin      | 6                 | 6    | 324,000       | 324,000      | 600,000               | 600,000      | 21,000                     | 21,000    | 945,000      | 945,000    |
| Prowers     | 7                 | 7    | 12,590        | 12,520       | 128,090               | 127,290      | 0                          | 0         | 140,680      | 139,810    |
| Pueblo      | 133               | 130  | 46,480        | 46,480       | 12,969,310            | 12,969,310   | 92,330                     | 92,330    | 13,108,120   | 13,108,120 |
| Routt       | 0                 | 1    | 0             | 36,540       | 0                     | 13,950       | 0                          | 0         | 0            | 50,490     |

|               |            |               |                      |                      |                      |                      |                     |                     |                       |                    |         |
|---------------|------------|---------------|----------------------|----------------------|----------------------|----------------------|---------------------|---------------------|-----------------------|--------------------|---------|
| San Miguel    | 3          | 4             | 64,230               | 67,130               | 84,650               | 86,230               | 0                   | 0                   | 0                     | 148,680            | 153,360 |
| Sedgwick      | 1          | 0             | 4,000                | 0                    | 92,700               | 0                    | 0                   | 0                   | 0                     | 96,700             | 0       |
| Summit        | 1          | 1             | 0                    | 0                    | 22,000               | 22,000               | 0                   | 0                   | 0                     | 22,000             | 22,000  |
| Teller        | 13         | 13            | 50,740               | 36,940               | 23,610               | 19,980               | 0                   | 0                   | 0                     | 74,350             | 56,920  |
| Weld          | 25         | 25            | 185,140              | 185,690              | 749,590              | 747,920              | 0                   | 0                   | 0                     | 934,730            | 933,610 |
| <b>Totals</b> | <b>707</b> | <b>661 \$</b> | <b>33,646,130 \$</b> | <b>32,480,080 \$</b> | <b>91,640,190 \$</b> | <b>85,777,110 \$</b> | <b>4,801,860 \$</b> | <b>5,035,260 \$</b> | <b>130,088,180 \$</b> | <b>123,292,450</b> |         |

EXEMPT  
CHARITABLE INSTITUTIONS

| County      | Number of Parcels |      | Value of Land |            | Value of Improvements |            | Value of Personal Property |           | Total Value |             |
|-------------|-------------------|------|---------------|------------|-----------------------|------------|----------------------------|-----------|-------------|-------------|
|             | 1990              | 1991 | 1990          | 1991       | 1990                  | 1991       | 1990                       | 1991      | 1990        | 1991        |
| Adams       | 48                | 49   | 3,292,880     | 3,300,130  | 34,684,830            | 34,732,540 | 3,201,400                  | 3,201,880 | 41,179,110  | 41,234,550  |
| Alamosa     | 21                | 21   | 103,290       | 103,290    | 998,160               | 998,160    | 0                          | 0         | 1,101,450   | 1,101,450   |
| Arapahoe    | 109               | 112  | 4,220,470     | 4,694,040  | 8,096,640             | 14,275,640 | 0                          | 59,430    | 12,317,110  | 19,029,110  |
| Archuleta   | 3                 | 3    | 8,910         | 8,910      | 7,370                 | 7,370      | 0                          | 0         | 16,280      | 16,280      |
| Baca        | 14                | 16   | 6,300         | 7,310      | 577,980               | 569,630    | 1,500                      | 1,650     | 585,780     | 578,590     |
| Bent        | 10                | 10   | 10,370        | 10,370     | 240,240               | 240,240    | 1,530                      | 1,530     | 252,140     | 252,140     |
| Boulder     | 148               | 148  | 8,392,590     | 9,539,650  | 8,060,870             | 11,537,790 | 1,148,240                  | 1,168,310 | 17,601,700  | 22,245,750  |
| Chaffee     | 15                | 15   | 79,750        | 79,750     | 743,570               | 743,570    | 126,340                    | 126,340   | 949,660     | 949,660     |
| Cheyenne    | 7                 | 8    | 2,710         | 8,710      | 264,130               | 349,130    | 0                          | 0         | 266,840     | 357,840     |
| Clear Creek | 66                | 66   | 659,000       | 659,000    | 5,542,800             | 5,542,800  | 0                          | 0         | 6,201,800   | 6,201,800   |
| Conejos     | 11                | 10   | 6,400         | 5,400      | 1,345,680             | 1,349,360  | 0                          | 0         | 1,352,080   | 1,354,760   |
| Crowley     | 10                | 8    | 19,040        | 19,000     | 572,080               | 572,080    | 23,080                     | 23,080    | 614,200     | 614,160     |
| Custer      | 6                 | 4    | 5,570         | 5,690      | 7,130                 | 7,130      | 0                          | 0         | 12,700      | 12,820      |
| Delta       | 17                | 27   | 99,260        | 81,570     | 1,122,290             | 624,920    | 0                          | 0         | 1,221,550   | 706,490     |
| Denver      | 379               | 423  | 27,245,790    | 24,236,750 | 84,968,070            | 84,742,700 | 0                          | 0         | 112,213,860 | 108,979,450 |
| Dolores     | 4                 | 3    | 2,060         | 1,770      | 13,920                | 12,180     | 0                          | 0         | 15,980      | 13,950      |
| Douglas     | 21                | 29   | 621,700       | 796,580    | 796,390               | 1,945,070  | 183,640                    | 106,740   | 1,601,930   | 2,848,390   |
| Eagle       | 7                 | 7    | 2,541,340     | 4,884,160  | 2,333,330             | 1,871,890  | 0                          | 0         | 4,874,670   | 6,756,050   |
| Elbert      | 15                | 13   | 207,170       | 489,710    | 254,120               | 274,700    | 30,590                     | 30,650    | 491,880     | 795,060     |
| El Paso     | 158               | 165  | 5,259,660     | 5,130,430  | 11,403,030            | 12,175,670 | 0                          | 0         | 16,662,690  | 17,306,100  |
| Fremont     | 32                | 32   | 291,960       | 272,800    | 1,231,660             | 938,410    | 0                          | 0         | 1,523,620   | 1,211,210   |
| Garfield    | 35                | 35   | 447,030       | 447,460    | 1,714,880             | 1,739,460  | 79,130                     | 109,360   | 2,241,040   | 2,296,280   |
| Gilpin      | 5                 | 5    | 34,700        | 34,700     | 87,800                | 87,800     | 28,000                     | 28,000    | 150,500     | 150,500     |
| Grand       | 15                | 18   | 47,500        | 50,030     | 247,250               | 251,970    | 0                          | 0         | 294,750     | 302,000     |
| Gunnison    | 13                | 13   | 308,410       | 297,620    | 2,187,610             | 2,111,040  | 261,580                    | 252,420   | 2,757,600   | 2,661,080   |
| Hinsdale    | 3                 | 4    | 8,690         | 29,000     | 8,580                 | 143,550    | 1,170                      | 30,000    | 18,440      | 202,550     |
| Huerfano    | 9                 | 9    | 19,880        | 19,880     | 55,980                | 55,980     | 76,200                     | 76,200    | 152,060     | 152,060     |
| Jackson     | 3                 | 3    | 13,580        | 13,580     | 15,810                | 15,810     | 0                          | 0         | 29,390      | 29,390      |
| Kit Carson  | 13                | 9    | 20,310        | 19,070     | 104,610               | 100,910    | 0                          | 0         | 124,920     | 119,980     |
| Lake        | 9                 | 6    | 47,050        | 30,160     | 82,360                | 82,360     | 0                          | 0         | 129,410     | 112,520     |
| La Plata    | 32                | 43   | 667,960       | 669,450    | 2,726,330             | 2,676,650  | 33,400                     | 33,010    | 3,427,690   | 3,379,110   |
| Larimer     | 105               | 101  | 10,151,900    | 9,339,750  | 9,071,160             | 9,524,720  | 673,660                    | 606,920   | 19,896,720  | 19,471,390  |
| Las Animas  | 15                | 14   | 993,650       | 985,650    | 1,547,920             | 1,534,920  | 0                          | 0         | 2,541,570   | 2,520,570   |
| Lincoln     | 10                | 12   | 7,290         | 12,920     | 235,120               | 283,530    | 0                          | 0         | 242,410     | 296,450     |
| Logan       | 32                | 31   | 199,410       | 184,570    | 2,939,730             | 2,880,810  | 0                          | 0         | 3,139,140   | 3,065,380   |



EXEMPT  
PARSONAGES, RECTORIES, ETC

| County      | Number of Parcels |      | Value of Land |         | Value of Improvements |           | Value of Personal Property |        | Total Value |           |
|-------------|-------------------|------|---------------|---------|-----------------------|-----------|----------------------------|--------|-------------|-----------|
|             | 1990              | 1991 | 1990          | 1991    | 1990                  | 1991      | 1990                       | 1991   | 1990        | 1991      |
| Alamosa     | 6                 | 6    | 7,760         | 7,760   | 423,720               | 423,720   | 0                          | 0      | 431,480     | 431,480   |
| Arapahoe    | 31                | 30   | 147,250       | 144,960 | 311,530               | 266,670   | 0                          | 70     | 458,780     | 411,700   |
| Archuleta   | 3                 | 0    | 7,390         | 0       | 38,640                | 0         | 0                          | 0      | 46,030      | 0         |
| Baca        | 16                | 16   | 3,000         | 3,240   | 58,940                | 55,990    | 0                          | 0      | 61,940      | 59,230    |
| Bent        | 8                 | 8    | 2,220         | 2,220   | 21,000                | 21,000    | 0                          | 0      | 23,220      | 23,220    |
| Boulder     | 38                | 36   | 270,350       | 262,480 | 56,930                | 47,070    | 0                          | 0      | 327,280     | 309,550   |
| Chaffee     | 10                | 0    | 12,430        | 0       | 3,850                 | 0         | 0                          | 0      | 16,280      | 0         |
| Clear Creek | 4                 | 4    | 30,000        | 30,000  | 45,000                | 45,000    | 0                          | 0      | 75,000      | 75,000    |
| Costilla    | 1                 | 1    | 0             | 0       | 12,040                | 12,040    | 0                          | 0      | 12,040      | 12,040    |
| Crowley     | 3                 | 2    | 350           | 290     | 13,560                | 10,320    | 0                          | 0      | 13,910      | 10,610    |
| Custer      | 3                 | 1    | 1,870         | 1,870   | 12,490                | 12,490    | 0                          | 0      | 14,360      | 14,360    |
| Delta       | 6                 | 0    | 13,630        | 0       | 146,000               | 0         | 0                          | 0      | 159,630     | 0         |
| Denver      | 94                | 119  | 343,340       | 348,960 | 1,383,130             | 1,404,540 | 0                          | 0      | 1,726,470   | 1,753,500 |
| Dolores     | 1                 | 1    | 420           | 420     | 5,250                 | 5,250     | 0                          | 0      | 5,670       | 5,670     |
| Douglas     | 14                | 0    | 53,270        | 0       | 150,970               | 0         | 0                          | 0      | 204,240     | 0         |
| Eagle       | 7                 | 8    | 22,190        | 29,910  | 79,720                | 124,000   | 0                          | 0      | 101,910     | 153,910   |
| Elbert      | 5                 | 0    | 3,630         | 0       | 99,710                | 0         | 0                          | 0      | 103,340     | 0         |
| El Paso     | 75                | 73   | 476,810       | 439,930 | 1,310,970             | 1,221,710 | 0                          | 0      | 1,787,780   | 1,661,640 |
| Fremont     | 7                 | 7    | 13,170        | 13,570  | 30,800                | 30,800    | 0                          | 0      | 43,970      | 44,370    |
| Garfield    | 12                | 0    | 29,150        | 0       | 101,730               | 0         | 0                          | 0      | 130,880     | 0         |
| Grand       | 1                 | 2    | 900           | 5,180   | 27,180                | 34,890    | 0                          | 0      | 28,080      | 40,070    |
| Gunnison    | 3                 | 0    | 17,060        | 0       | 81,020                | 0         | 3,280                      | 0      | 101,360     | 0         |
| Hinsdale    | 1                 | 0    | 1,600         | 0       | 14,400                | 0         | 0                          | 0      | 16,000      | 0         |
| Jackson     | 1                 | 0    | 810           | 0       | 2,860                 | 0         | 0                          | 0      | 3,670       | 0         |
| Kiowa       | 3                 | 3    | 790           | 790     | 10,290                | 10,290    | 0                          | 0      | 11,080      | 11,080    |
| Kit Carson  | 14                | 16   | 10,660        | 9,360   | 121,410               | 108,000   | 0                          | 0      | 132,070     | 117,360   |
| Lake        | 5                 | 1    | 3,930         | 900     | 20,370                | 20,370    | 0                          | 0      | 24,300      | 21,270    |
| La Plata    | 15                | 0    | 52,430        | 0       | 248,140               | 0         | 0                          | 0      | 300,570     | 0         |
| Larimer     | 16                | 19   | 148,090       | 148,170 | 991,750               | 992,250   | 11,180                     | 11,190 | 1,151,020   | 1,151,610 |
| Las Animas  | 6                 | 6    | 41,410        | 41,350  | 195,910               | 187,290   | 0                          | 0      | 237,320     | 228,640   |
| Lincoln     | 4                 | 5    | 1,320         | 1,690   | 16,010                | 17,860    | 0                          | 0      | 17,330      | 19,550    |
| Logan       | 23                | 23   | 26,450        | 21,250  | 124,330               | 111,450   | 0                          | 0      | 150,780     | 132,700   |
| Mesa        | 30                | 29   | 39,160        | 35,330  | 4,620                 | 102,030   | 0                          | 0      | 43,780      | 137,360   |
| Mineral     | 1                 | 1    | 3,000         | 3,000   | 45,000                | 45,000    | 1,000                      | 1,000  | 49,000      | 49,000    |
| Moffat      | 6                 | 0    | 5,680         | 0       | 21,260                | 0         | 7,260                      | 0      | 34,200      | 0         |

|            |       |          |              |              |              |              |           |           |               |           |
|------------|-------|----------|--------------|--------------|--------------|--------------|-----------|-----------|---------------|-----------|
| Montezuma  | 17    | 17       | 9,750        | 9,750        | 98,390       | 0            | 0         | 108,140   | 108,140       |           |
| Montrose   | 7     | 7        | 1,360        | 2,130        | 38,040       | 0            | 0         | 41,420    | 40,170        |           |
| Morgan     | 16    | 17       | 17,150       | 16,750       | 100,540      | 4,300        | 4,300     | 116,040   | 121,590       |           |
| Otero      | 15    | 15       | 72,730       | 72,730       | 390,400      | 1,300        | 1,300     | 464,430   | 464,430       |           |
| Ouray      | 2     | 0        | 590          | 0            | 13,050       | 1,000        | 0         | 14,640    | 0             |           |
| Park       | 1     | 1        | 4,520        | 4,520        | 8,840        | 0            | 0         | 13,360    | 13,360        |           |
| Phillips   | 11    | 11       | 8,570        | 5,630        | 74,590       | 0            | 0         | 83,160    | 79,180        |           |
| Pitkin     | 4     | 0        | 42,000       | 0            | 40,000       | 1,000        | 0         | 83,000    | 0             |           |
| Prowers    | 18    | 18       | 11,480       | 10,980       | 83,630       | 0            | 0         | 95,110    | 90,930        |           |
| Pueblo     | 898   | 900      | 108,060      | 108,060      | 630,780      | 10,390       | 10,390    | 749,230   | 749,230       |           |
| Rio Grande | 9     | 11       | 25,460       | 21,490       | 134,240      | 0            | 0         | 143,870   | 155,730       |           |
| Saguache   | 8     | 8        | 1,200        | 1,200        | 21,870       | 2,400        | 2,400     | 25,470    | 25,470        |           |
| San Juan   | 3     | 0        | 4,480        | 0            | 29,350       | 0            | 0         | 33,830    | 0             |           |
| Sedgwick   | 4,000 | 0        | 80,500       | 0            | 0            | 0            | 0         | 80,500    | 0             |           |
| Summit     | 1     | 1        | 1,650        | 1,650        | 8,200        | 0            | 0         | 9,850     | 9,850         |           |
| Teller     | 1     | 1        | 2,900        | 1,360        | 14,080       | 0            | 0         | 12,040    | 15,440        |           |
| Weld       | 31    | 31       | 113,280      | 108,700      | 324,220      | 0            | 0         | 446,010   | 432,920       |           |
| Totals     | 5,517 | 1,455 \$ | 2,297,200 \$ | 1,917,580 \$ | 8,224,560 \$ | 7,233,130 \$ | 43,110 \$ | 30,650 \$ | 10,564,870 \$ | 9,181,360 |

EXEMPT  
ALL OTHER EXEMPT PROPERTY

| County      | Number of Parcels |       | Value of Land |             | Value of Improvements |             | Value of Personal Property |         | Total Value |             |
|-------------|-------------------|-------|---------------|-------------|-----------------------|-------------|----------------------------|---------|-------------|-------------|
|             | 1990              | 1991  | 1990          | 1991        | 1990                  | 1991        | 1990                       | 1991    | 1990        | 1991        |
| Adams       | 31                | 37    | 1,437,370     | 1,441,180   | 5,178,620             | 5,182,120   | 0                          | 0       | 6,615,990   | 6,623,300   |
| Alamosa     | 1                 | 1     | 520           | 520         | 0                     | 0           | 0                          | 0       | 520         | 520         |
| Arapahoe    | 37                | 35    | 750,750       | 740,390     | 417,800               | 719,070     | 0                          | 213,290 | 1,168,530   | 1,672,750   |
| Archuleta   | 6                 | 6     | 13,950        | 13,950      | 96,750                | 96,750      | 0                          | 0       | 110,700     | 110,700     |
| Bent        | 18                | 18    | 3,180         | 3,180       | 13,100                | 13,100      | 0                          | 0       | 16,280      | 16,280      |
| Boulder     | 11                | 11    | 196,110       | 200,430     | 131,590               | 130,430     | 266,130                    | 263,430 | 593,830     | 594,290     |
| Clear Creek | 23                | 23    | 243,830       | 243,830     | 2,050,840             | 2,050,840   | 0                          | 0       | 2,294,670   | 2,294,670   |
| Costilla    | 1                 | 1     | 680           | 680         | 0                     | 0           | 0                          | 0       | 680         | 680         |
| Custer      | 11                | 9     | 7,090         | 7,090       | 9,530                 | 13,330      | 0                          | 0       | 16,620      | 20,420      |
| Delta       | 60                | 42    | 164,690       | 63,400      | 333,380               | 461,440     | 0                          | 0       | 498,070     | 524,840     |
| Denver      | 1,188             | 1,167 | 127,193,270   | 117,973,850 | 157,721,760           | 159,078,000 | 0                          | 0       | 284,915,030 | 277,051,850 |
| Douglas     | 7                 | 10    | 90,160        | 274,560     | 153,030               | 614,010     | 20,860                     | 18,770  | 264,050     | 907,340     |
| Eagle       | 4                 | 4     | 23,730        | 65,100      | 0                     | 0           | 0                          | 0       | 23,730      | 65,100      |
| Elbert      | 6                 | 0     | 1,730         | 0           | 12,860                | 1,870       | 0                          | 0       | 14,590      | 1,870       |
| El Paso     | 171               | 177   | 3,279,670     | 3,071,870   | 4,937,600             | 4,950,580   | 0                          | 0       | 8,217,270   | 8,022,450   |
| Fremont     | 10                | 8     | 51,530        | 52,540      | 19,140                | 19,140      | 0                          | 0       | 70,670      | 71,680      |
| Garfield    | 5                 | 10    | 166,170       | 185,890     | 231,420               | 221,440     | 0                          | 0       | 397,590     | 407,330     |
| Gilpin      | 10                | 10    | 23,200        | 23,200      | 540,000               | 540,000     | 0                          | 0       | 563,200     | 563,200     |
| Grand       | 73                | 76    | 650,230       | 655,310     | 2,260,670             | 2,277,800   | 0                          | 0       | 2,910,900   | 2,933,110   |
| Huerfano    | 2                 | 2     | 6,660         | 6,660       | 11,160                | 11,160      | 0                          | 0       | 17,820      | 17,820      |
| Kiowa       | 35                | 35    | 2,160         | 2,160       | 50,950                | 50,950      | 0                          | 0       | 53,110      | 53,110      |
| Kit Carson  | 20                | 2     | 7,490         | 3,910       | 4,760                 | 2,530       | 0                          | 0       | 12,250      | 6,440       |
| Lake        | 18                | 14    | 41,420        | 32,560      | 42,750                | 42,750      | 0                          | 0       | 84,170      | 75,310      |
| La Plata    | 14                | 12    | 62,170        | 59,600      | 37,630                | 55,940      | 0                          | 0       | 99,800      | 115,540     |
| Larimer     | 10                | 12    | 6,580         | 6,650       | 90,440                | 91,350      | 5,620                      | 5,680   | 102,640     | 103,680     |
| Las Animas  | 19                | 21    | 131,870       | 134,880     | 0                     | 100,000     | 0                          | 0       | 131,870     | 234,880     |
| Mesa        | 13                | 14    | 164,420       | 102,000     | 31,130                | 152,890     | 0                          | 0       | 195,550     | 254,890     |
| Mineral     | 1                 | 0     | 40,000        | 0           | 65,000                | 0           | 21,750                     | 0       | 126,750     | 0           |
| Moffat      | 2                 | 4     | 1,120         | 1,230       | 6,408,800             | 6,408,800   | 0                          | 0       | 6,409,920   | 6,410,030   |
| Montezuma   | 5                 | 5     | 8,670         | 8,670       | 1,890                 | 1,890       | 0                          | 0       | 10,560      | 10,560      |
| Montrose    | 4                 | 4     | 35,710        | 38,450      | 15,510                | 34,410      | 0                          | 0       | 51,220      | 72,860      |
| Morgan      | 6                 | 9     | 23,940        | 26,410      | 0                     | 8,550       | 0                          | 0       | 23,940      | 34,960      |
| Ouray       | 3                 | 3     | 24,130        | 24,130      | 38,800                | 38,800      | 20,500                     | 20,500  | 83,430      | 83,430      |
| Park        | 2                 | 2     | 0             | 15,570      | 15,370                | 15,540      | 15,540                     | 0       | 30,910      | 31,110      |
| Phillips    | 9                 | 19    | 700           | 32,290      | 15,320                | 1,117,630   | 0                          | 0       | 16,020      | 1,149,920   |

|            |       |                |                |                |            |                |             |
|------------|-------|----------------|----------------|----------------|------------|----------------|-------------|
| Pitkin     | 7     | 320,000        | 87,500         | 87,500         | 3,500      | 411,000        | 411,000     |
| Provers    | 36    | 52,660         | 165,640        | 165,640        | 0          | 218,300        | 218,300     |
| Pueblo     | 1,670 | 1,013,320      | 18,966,000     | 18,966,000     | 0          | 19,979,320     | 19,979,320  |
| Rio Grande | 84    | 278,840        | 810,710        | 799,950        | 0          | 1,089,550      | 1,093,620   |
| Routt      | 3     | 256,410        | 84,840         | 21,340         | 0          | 341,250        | 58,900      |
| San Miguel | 8     | 42,220         | 61,190         | 54,040         | 0          | 103,410        | 214,770     |
| Sedgwick   | 1     | 600            | 900            | 900            | 0          | 1,500          | 1,500       |
| Summit     | 114   | 570,080        | 315,740        | 279,390        | 0          | 885,820        | 956,340     |
| Teller     | 108   | 503,860        | 261,750        | 233,960        | 0          | 765,610        | 591,640     |
| Weld       | 51    | 153,250        | 12,930         | 13,730         | 0          | 166,180        | 107,620     |
| Yuma       | 19    | 42,000         | 791,180        | 791,180        | 71,770     | 904,950        | 904,950     |
| Totals     | 3,951 | 130,088,120 \$ | 202,495,980 \$ | 205,916,740 \$ | 425,670 \$ | 341,009,770 \$ | 335,074,880 |



1990  
EXEMPT PROPERTY BY SUBCLASSES

(In thousands of dollars - final 000 omitted)

| County      | Federal Govt. | State of Colorado | Colorado Counties | Political Subdiv. | Religious Worship | Private Schools | Charitable Instit. | Parson-ages, Etc. | All Other | Total Exempt |
|-------------|---------------|-------------------|-------------------|-------------------|-------------------|-----------------|--------------------|-------------------|-----------|--------------|
| Adams       | \$ 19,643     | \$ 352            | \$ 7,622          | \$ 49,710         | \$ 45,390         | \$ 2,711        | \$ 41,179          | \$ 0              | \$ 6,615  | \$ 173,226   |
| Alamosa     | 4,230         | 7,022             | 1,090             | 4,350             | 1,110             | 0               | 1,101              | 431               | 0         | 19,337       |
| Arapahoe    | 23,513        | 9,574             | 19,053            | 233,098           | 33,847            | 5,814           | 12,317             | 458               | 1,168     | 338,847      |
| Archuleta   | 159,887       | 301               | 398               | 947               | 740               | 0               | 16                 | 46                | 110       | 162,448      |
| Baca        | 852           | 137               | 1,391             | 1,958             | 400               | 0               | 585                | 61                | 0         | 5,389        |
| Bent        | 1,999         | 492               | 779               | 800               | 188               | 72              | 252                | 23                | 16        | 4,624        |
| Boulder     | 441,769       | 75,489            | 33,091            | 161,427           | 137,778           | 5,016           | 17,601             | 327               | 593       | 873,094      |
| Chaffee     | 25,264        | 3,075             | 414               | 1,881             | 3,468             | 270             | 949                | 16                | 0         | 35,341       |
| Cheyenne    | 0             | 7                 | 273               | 334               | 102               | 0               | 266                | 0                 | 0         | 984          |
| Clear Creek | 6,464         | 166               | 1,109             | 2,961             | 1,371             | 58              | 6,201              | 75                | 2,294     | 20,703       |
| Conejos     | 1,687         | 245               | 160               | 1,512             | 40                | 4               | 1,352              | 0                 | 0         | 5,003        |
| Costilla    | 1             | 2                 | 5,749             | 348               | 187               | 0               | 0                  | 12                | 0         | 6,301        |
| Crowley     | 12            | 4,241             | 119               | 433               | 158               | 8               | 614                | 13                | 0         | 5,602        |
| Custer      | 1,162         | 37                | 221               | 914               | 256               | 0               | 12                 | 14                | 16        | 2,637        |
| Delta       | 975           | 47                | 914               | 6,787             | 3,065             | 379             | 1,221              | 159               | 498       | 14,048       |
| Denver      | 85,461        | 93,122            | 268,254           | 205,255           | 80,490            | 45,875          | 112,213            | 1,726             | 284,915   | 1,177,316    |
| Dolores     | 3             | 21                | 7                 | 10                | 123               | 0               | 15                 | 5                 | 0         | 188          |
| Douglas     | 31,110        | 3,698             | 8,306             | 41,482            | 6,443             | 25,507          | 1,601              | 204               | 264       | 118,620      |
| Eagle       | 41,641        | 519               | 3,904             | 25,432            | 2,222             | 1,613           | 4,874              | 101               | 23        | 80,333       |
| Elbert      | 25            | 764               | 779               | 1,999             | 376               | 0               | 491                | 103               | 14        | 4,554        |
| El Paso     | 11,586        | 5,457             | 6,746             | 80,399            | 39,849            | 7,914           | 16,662             | 1,787             | 8,217     | 178,621      |
| Fremont     | 364           | 946               | 468               | 1,571             | 1,696             | 347             | 1,523              | 43                | 70        | 7,033        |
| Garfield    | 1,395         | 5,163             | 4,783             | 23,133            | 2,341             | 836             | 2,241              | 130               | 397       | 40,423       |
| Gilpin      | 596           | 558               | 2,654             | 400               | 860               | 4,950           | 150                | 0                 | 563       | 10,735       |
| Grand       | 60,306        | 4,255             | 362               | 12,461            | 403               | 5               | 294                | 28                | 2,910     | 81,029       |
| Gunnison    | 150,124       | 8,710             | 1,289             | 1,555             | 2,550             | 1,492           | 2,757              | 101               | 0         | 168,581      |
| Hinsdale    | 120,188       | 1,061             | 695               | 276               | 61                | 0               | 18                 | 16                | 0         | 122,317      |
| Huerfano    | 68            | 22                | 577               | 359               | 469               | 312             | 152                | 0                 | 17        | 1,979        |
| Jackson     | 35,691        | 4,807             | 162               | 1,448             | 65                | 0               | 29                 | 3                 | 0         | 42,208       |
| Jefferson   | 0             | 0                 | 0                 | 0                 | 0                 | 0               | 0                  | 0                 | 0         | 0            |
| Kiowa       | 40            | 224               | 269               | 0                 | 112               | 501             | 0                  | 11                | 53        | 1,211        |
| Kit Carson  | 29            | 492               | 454               | 825               | 822               | 1,264           | 124                | 132               | 12        | 4,156        |
| Lake        | 18            | 8                 | 1,648             | 1,783             | 342               | 0               | 129                | 24                | 84        | 4,038        |
| La Plata    | 3,671         | 11,909            | 5,032             | 132,574           | 2,975             | 0               | 3,427              | 300               | 99        | 159,991      |
| Larimer     | 109,176       | 332,766           | 1,911             | 121,352           | 19,352            | 2,412           | 19,896             | 1,151             | 102       | 608,122      |



1991  
EXEMPT PROPERTY BY SUBCLASSES

(In thousands of dollars - final 000 omitted)

| County      | Federal Govt. | State of Colorado | Colorado Counties | Political Subdiv. | Religious Worship | Private Schools | Charitable Instit. | Parsonages, Etc. | All Other | Total Exempt |
|-------------|---------------|-------------------|-------------------|-------------------|-------------------|-----------------|--------------------|------------------|-----------|--------------|
| Adams       | \$ 19,643     | \$ 475            | \$ 7,622          | \$ 49,710         | \$ 45,421         | \$ 2,711        | \$ 41,234          | \$ 0             | \$ 6,623  | \$ 173,442   |
| Alamosa     | 4,230         | 7,022             | 1,090             | 4,350             | 1,110             | 0               | 1,101              | 431              | 0         | 19,337       |
| Arapahoe    | 24,852        | 11,012            | 23,446            | 240,584           | 52,735            | 6,288           | 19,029             | 411              | 1,672     | 380,033      |
| Archuleta   | 159,887       | 301               | 398               | 947               | 786               | 0               | 16                 | 0                | 110       | 162,448      |
| Baca        | 852           | 137               | 1,488             | 1,922             | 397               | 0               | 578                | 59               | 0         | 5,436        |
| Bent        | 1,999         | 492               | 797               | 801               | 194               | 72              | 252                | 23               | 16        | 4,649        |
| Boulder     | 443,332       | 75,694            | 33,040            | 159,979           | 138,858           | 5,011           | 22,245             | 309              | 594       | 879,067      |
| Chaffee     | 25,264        | 3,075             | 415               | 1,881             | 3,500             | 270             | 949                | 0                | 0         | 35,357       |
| Cheyenne    | 0             | 60                | 270               | 178               | 274               | 0               | 357                | 0                | 0         | 1,142        |
| Clear Creek | 6,464         | 166               | 1,109             | 2,961             | 1,371             | 58              | 6,201              | 75               | 2,294     | 20,703       |
| Conejos     | 1,687         | 245               | 160               | 1,282             | 248               | 4               | 1,354              | 0                | 0         | 4,983        |
| Costilla    | 1             | 2                 | 3,857             | 376               | 187               | 0               | 0                  | 12               | 0         | 4,437        |
| Crowley     | 12            | 4,241             | 119               | 433               | 151               | 8               | 614                | 10               | 0         | 5,591        |
| Custer      | 1,146         | 37                | 222               | 919               | 293               | 0               | 12                 | 14               | 20        | 2,667        |
| Delta       | 946           | 77                | 1,333             | 7,166             | 3,453             | 29              | 706                | 0                | 524       | 14,238       |
| Denver      | 83,284        | 94,560            | 288,417           | 202,867           | 85,865            | 43,492          | 108,979            | 1,753            | 277,051   | 1,186,273    |
| Dolores     | 3             | 21                | 7                 | 10                | 123               | 0               | 13                 | 5                | 0         | 186          |
| Douglas     | 31,167        | 4,723             | 8,109             | 50,278            | 6,542             | 18,997          | 2,848              | 0                | 907       | 123,575      |
| Eagle       | 8,667         | 417               | 3,202             | 26,663            | 2,958             | 1,853           | 6,756              | 153              | 65        | 50,737       |
| Elbert      | 19            | 716               | 842               | 2,178             | 629               | 0               | 795                | 0                | 1         | 5,183        |
| El Paso     | 11,510        | 5,624             | 11,260            | 81,738            | 48,070            | 7,476           | 17,306             | 1,661            | 8,022     | 192,670      |
| Fremont     | 406           | 946               | 484               | 1,583             | 1,768             | 347             | 1,211              | 44               | 71        | 6,863        |
| Garfield    | 1,437         | 4,079             | 4,671             | 23,705            | 5,313             | 1,864           | 2,296              | 0                | 407       | 43,777       |
| Gilpin      | 596           | 554               | 2,654             | 400               | 1,041             | 4,950           | 150                | 0                | 563       | 10,912       |
| Grand       | 60,381        | 4,255             | 362               | 12,630            | 425               | 5               | 302                | 40               | 2,933     | 81,337       |
| Gunnison    | 144,119       | 8,405             | 1,238             | 1,524             | 3,689             | 1,440           | 2,661              | 0                | 0         | 163,077      |
| Hinsdale    | 120,299       | 1,061             | 695               | 276               | 132               | 0               | 202                | 0                | 0         | 122,667      |
| Huerfano    | 68            | 22                | 577               | 359               | 469               | 312             | 152                | 0                | 17        | 1,979        |
| Jackson     | 35,691        | 4,807             | 162               | 1,448             | 69                | 0               | 29                 | 0                | 0         | 42,208       |
| Jefferson   | 0             | 0                 | 0                 | 0                 | 0                 | 0               | 0                  | 0                | 0         | 0            |
| Kiowa       | 40            | 224               | 269               | 0                 | 112               | 501             | 0                  | 11               | 53        | 1,211        |
| Kit Carson  | 25            | 513               | 456               | 787               | 757               | 1,144           | 119                | 117              | 6         | 3,928        |
| Lake        | 18            | 8                 | 1,640             | 1,637             | 314               | 0               | 112                | 21               | 75        | 3,828        |
| La Plata    | 3,881         | 11,919            | 5,077             | 132,809           | 3,080             | 0               | 3,379              | 0                | 115       | 160,263      |
| Larimer     | 109,970       | 326,783           | 1,984             | 123,779           | 19,644            | 2,422           | 19,471             | 1,151            | 103       | 605,310      |

|            |              |            |            |              |            |            |            |          |            |              |
|------------|--------------|------------|------------|--------------|------------|------------|------------|----------|------------|--------------|
| Las Animas | 107          | 2,401      | 1,606      | 1,569        | 2,875      | 2,048      | 2,520      | 228      | 234        | 13,592       |
| Lincoln    | 7            | 571        | 523        | 899          | 2,217      | 0          | 2,296      | 19       | 0          | 2,535        |
| Logan      | 550          | 1,640      | 660        | 5,551        | 2,205      | 185        | 3,065      | 132      | 0          | 14,013       |
| Mesa       | 10,447       | 9,152      | 4,324      | 40,859       | 11,252     | 1,330      | 12,594     | 137      | 254        | 90,354       |
| Mineral    | 19,191       | 104        | 1,038      | 1,937        | 646        | 0          | 359        | 49       | 0          | 23,326       |
| Hoffat     | 6,470        | 1,591      | 15,790     | 4,275        | 1,095      | 0          | 167        | 0        | 6,410      | 35,801       |
| Montezuma  | 98,229       | 1,063      | 1,923      | 5,866        | 1,093      | 1,107      | 337        | 108      | 10         | 109,740      |
| Monterose  | 2,573        | 95         | 1,632      | 3,193        | 1,073      | 163        | 556        | 40       | 72         | 9,402        |
| Morgan     | 1,195        | 970        | 2,905      | 21,929       | 3,669      | 127        | 3,850      | 121      | 34         | 34,803       |
| Otero      | 3,075        | 2,293      | 1,008      | 3,717        | 8,521      | 635        | 12,041     | 464      | 0          | 31,756       |
| Ouray      | 566          | 99         | 624        | 641          | 297        | 0          | 67         | 0        | 83         | 2,381        |
| Park       | 167,988      | 14,504     | 579        | 689          | 174        | 40         | 321        | 13       | 31         | 184,342      |
| Phillips   | 1,040        | 633        | 487        | 2,308        | 867        | 2,979      | 93         | 79       | 1,149      | 9,640        |
| Pitkin     | 390,571      | 940        | 20,675     | 37,125       | 2,890      | 945        | 216        | 0        | 411        | 453,773      |
| Prowers    | 297          | 692        | 1,737      | 17,859       | 2,171      | 139        | 748        | 90       | 218        | 23,955       |
| Pueblo     | 3,795        | 24,551     | 9,290      | 36,804       | 17,257     | 13,108     | 19,743     | 749      | 19,979     | 145,280      |
| Rio Blanco | 25           | 276        | 367        | 461          | 306        | 0          | 31         | 0        | 0          | 1,468        |
| Rio Grande | 23,086       | 804        | 1,313      | 3,434        | 1,257      | 0          | 1,929      | 155      | 1,093      | 33,075       |
| Routt      | 537          | 86         | 1,942      | 651          | 1,275      | 50         | 103        | 0        | 58         | 4,705        |
| Saguache   | 41,529       | 2,989      | 371        | 769          | 427        | 0          | 235        | 25       | 0          | 46,348       |
| San Juan   | 15,574       | 158        | 1,520      | 1,841        | 168        | 0          | 60         | 0        | 0          | 19,325       |
| San Miguel | 4,614        | 196        | 1,800      | 4,270        | 246        | 153        | 400        | 0        | 214        | 11,897       |
| Sedgwick   | 0            | 348        | 103        | 1,073        | 1,656      | 0          | 105        | 0        | 1          | 3,290        |
| Summit     | 2,093        | 542        | 3,413      | 11,763       | 1,044      | 22         | 482        | 9        | 956        | 20,328       |
| Teller     | 675          | 1,011      | 242        | 1,091        | 1,203      | 56         | 141        | 15       | 591        | 5,031        |
| Washington | 1,323        | 3,231      | 2,781      | 7,151        | 528        | 0          | 59         | 0        | 0          | 15,076       |
| Weid       | 964          | 2,664      | 2,956      | 14,779       | 4,563      | 933        | 2,395      | 432      | 107        | 29,598       |
| Yuma       | 93           | 615        | 1,032      | 6,715        | 802        | 0          | 1,110      | 0        | 904        | 11,274       |
| Totals     | \$ 2,098,540 | \$ 646,919 | \$ 490,162 | \$ 1,377,410 | \$ 499,586 | \$ 123,292 | \$ 325,479 | \$ 9,181 | \$ 335,074 | \$ 5,905,647 |



**Section VIII**  
**Summaries of Assessments**  
**for**  
**All Properties**

1990

## SUMMARY OF TAXABLE AND EXEMPT PROPERTY VALUATION

(In thousands of dollars - final 000 omitted)

| County      | Land       | Improve-<br>ments | Total Real<br>Property | Personal<br>Property | Total By<br>Assessor | State<br>Assessed | Total<br>Taxable | Exempt<br>Property | Total<br>Valuation |
|-------------|------------|-------------------|------------------------|----------------------|----------------------|-------------------|------------------|--------------------|--------------------|
| Adams       | \$ 422,063 | \$ 953,686        | \$ 1,375,749           | \$ 200,683           | \$ 1,576,432         | \$ 152,372        | \$ 1,728,805     | \$ 173,226         | \$ 1,902,032       |
| Alamose     | 18,490     | 35,549            | 54,040                 | 3,147                | 57,188               | 8,181             | 65,369           | 19,337             | 84,707             |
| Arapahoe    | 1,315,962  | 1,794,261         | 3,110,223              | 340,097              | 3,450,320            | 128,536           | 3,578,857        | 338,847            | 3,917,704          |
| Archuleta   | 53,531     | 36,053            | 89,585                 | 2,682                | 92,267               | 3,945             | 96,213           | 162,448            | 258,661            |
| Baca        | 21,750     | 12,600            | 34,350                 | 1,084                | 35,434               | 11,720            | 47,154           | 5,389              | 52,543             |
| Bent        | 11,903     | 8,436             | 20,340                 | 620                  | 20,960               | 8,008             | 28,969           | 4,624              | 33,594             |
| Boulder     | 636,262    | 1,174,040         | 1,810,302              | 222,330              | 2,032,632            | 67,815            | 2,100,448        | 873,094            | 2,973,543          |
| Chaffee     | 29,657     | 43,716            | 73,374                 | 2,704                | 76,078               | 6,570             | 82,648           | 35,341             | 117,990            |
| Cheyenne    | 113,244    | 7,937             | 121,182                | 3,836                | 125,018              | 7,757             | 132,776          | 984                | 133,761            |
| Clear Creek | 33,983     | 45,330            | 79,313                 | 8,048                | 87,361               | 12,072            | 99,434           | 20,703             | 120,137            |
| Conejos     | 11,361     | 12,981            | 24,343                 | 722                  | 25,065               | 2,949             | 28,015           | 5,003              | 33,018             |
| Costilla    | 46,175     | 7,242             | 53,417                 | 805                  | 54,223               | 3,081             | 57,305           | 6,301              | 63,606             |
| Crowley     | 3,550      | 6,494             | 10,044                 | 459                  | 10,504               | 3,664             | 14,168           | 5,602              | 19,770             |
| Custer      | 19,016     | 11,645            | 30,661                 | 325                  | 30,987               | 1,114             | 32,101           | 2,637              | 34,739             |
| Delta       | 20,105     | 51,185            | 71,290                 | 4,535                | 75,826               | 10,518            | 86,345           | 14,048             | 100,393            |
| Denver      | 1,199,577  | 2,513,751         | 3,713,328              | 539,706              | 4,253,035            | 412,370           | 4,665,406        | 1,177,316          | 5,842,723          |
| Dolores     | 6,975      | 4,555             | 11,531                 | 707                  | 12,238               | 3,601             | 15,840           | 188                | 16,028             |
| Douglas     | 250,330    | 356,723           | 607,053                | 32,594               | 639,648              | 36,562            | 676,210          | 118,620            | 796,831            |
| Eagle       | 192,498    | 358,237           | 550,735                | 33,692               | 584,428              | 22,445            | 606,873          | 80,333             | 687,207            |
| Elbert      | 36,807     | 42,101            | 78,909                 | 2,875                | 81,785               | 8,024             | 89,810           | 4,554              | 94,364             |
| El Paso     | 849,695    | 1,701,548         | 2,551,243              | 244,840              | 2,796,084            | 97,452            | 2,893,536        | 178,621            | 3,072,157          |
| Fremont     | 50,276     | 87,961            | 138,238                | 13,760               | 151,999              | 11,175            | 163,174          | 7,033              | 170,207            |
| Garfield    | 78,576     | 105,447           | 184,023                | 58,173               | 242,197              | 37,912            | 280,110          | 40,423             | 320,533            |
| Gilpin      | 15,155     | 18,434            | 33,590                 | 582                  | 34,172               | 1,733             | 35,906           | 10,735             | 46,642             |
| Grand       | 76,613     | 130,187           | 206,801                | 14,452               | 221,253              | 12,440            | 233,693          | 81,029             | 314,723            |
| Gunnison    | 52,064     | 68,938            | 121,002                | 7,777                | 128,779              | 6,352             | 135,132          | 168,581            | 303,714            |
| Hinsdale    | 8,652      | 8,614             | 17,267                 | 332                  | 17,599               | 591               | 18,190           | 122,317            | 140,507            |
| Huerfano    | 45,888     | 25,157            | 71,045                 | 10,384               | 81,429               | 15,320            | 96,750           | 1,979              | 98,730             |
| Jackson     | 11,917     | 6,883             | 18,800                 | 1,802                | 20,603               | 1,113             | 21,716           | 42,208             | 63,924             |
| Jefferson   | 809,160    | 2,211,766         | 3,020,927              | 302,952              | 3,323,879            | 124,152           | 3,448,031        | 0                  | 3,448,031          |
| Kiowa       | 17,710     | 4,377             | 22,088                 | 677                  | 22,765               | 7,496             | 30,262           | 1,211              | 31,473             |
| Kit Carson  | 31,662     | 26,403            | 58,066                 | 1,649                | 59,715               | 8,899             | 68,614           | 4,156              | 72,771             |
| Lake        | 14,371     | 30,005            | 44,377                 | 18,675               | 63,052               | 6,961             | 70,013           | 4,038              | 74,052             |
| La Plata    | 169,429    | 137,448           | 306,877                | 38,283               | 345,161              | 52,857            | 398,018          | 159,991            | 558,010            |
| Larimer     | 349,819    | 813,681           | 1,163,501              | 166,837              | 1,330,338            | 41,790            | 1,372,129        | 608,122            | 1,980,251          |

|            |              |              |              |              |              |              |              |              |              |
|------------|--------------|--------------|--------------|--------------|--------------|--------------|--------------|--------------|--------------|
| Las Animas | 22,029       | 32,546       | 54,575       | 6,235        | 60,810       | 20,736       | 81,547       | 13,345       | 94,892       |
| Lincoln    | 20,221       | 14,144       | 34,366       | 1,252        | 35,619       | 7,722        | 43,341       | 2,465        | 45,806       |
| Logan      | 38,073       | 54,503       | 92,576       | 5,840        | 98,417       | 20,170       | 118,588      | 14,327       | 132,916      |
| Mesa       | 100,915      | 270,322      | 371,237      | 27,696       | 398,934      | 50,726       | 449,660      | 20,298       | 469,958      |
| Mineral    | 5,239        | 8,096        | 13,336       | 739          | 14,075       | 1,433        | 15,509       | 20,806       | 36,316       |
| Moffat     | 64,421       | 34,686       | 99,107       | 20,548       | 119,655      | 160,829      | 280,485      | 27,271       | 307,756      |
| Montezuma  | 99,141       | 46,500       | 145,641      | 28,757       | 174,398      | 16,887       | 191,286      | 109,537      | 300,823      |
| Montrose   | 33,172       | 67,925       | 101,097      | 9,028        | 110,126      | 29,109       | 139,235      | 9,352        | 148,588      |
| Morgan     | 35,419       | 64,827       | 100,246      | 10,211       | 110,457      | 100,332      | 210,790      | 34,991       | 245,782      |
| Otero      | 14,816       | 42,639       | 57,455       | 3,685        | 61,141       | 7,776        | 68,917       | 31,756       | 100,674      |
| Ouray      | 15,531       | 13,294       | 28,826       | 709          | 29,535       | 1,451        | 30,987       | 2,381        | 33,368       |
| Park       | 61,154       | 45,588       | 106,742      | 1,391        | 108,134      | 4,773        | 112,908      | 184,342      | 297,251      |
| Phillips   | 16,692       | 16,349       | 33,041       | 771          | 33,813       | 3,439        | 37,253       | 7,560        | 44,813       |
| Pitkin     | 213,499      | 294,115      | 507,615      | 23,480       | 531,095      | 8,660        | 539,735      | 453,773      | 993,529      |
| Prowers    | 28,073       | 30,920       | 58,993       | 3,738        | 62,731       | 9,041        | 71,773       | 23,955       | 95,728       |
| Pueblo     | 112,281      | 357,049      | 469,330      | 65,949       | 535,279      | 74,208       | 609,487      | 145,280      | 754,768      |
| Rio Blanco | 220,390      | 56,980       | 277,371      | 16,106       | 293,478      | 25,093       | 318,571      | 1,468        | 320,039      |
| Rio Grande | 25,369       | 53,293       | 78,663       | 3,336        | 82,000       | 7,847        | 89,847       | 32,737       | 122,585      |
| Routt      | 63,889       | 108,091      | 171,980      | 24,416       | 196,397      | 38,326       | 234,723      | 3,689        | 238,413      |
| Saguache   | 23,377       | 12,575       | 35,953       | 886          | 36,839       | 3,983        | 40,822       | 46,348       | 87,170       |
| San Juan   | 8,733        | 6,885        | 15,618       | 3,249        | 18,868       | 1,552        | 20,420       | 19,222       | 39,643       |
| San Miguel | 72,125       | 35,845       | 107,970      | 2,657        | 110,628      | 4,730        | 115,358      | 10,266       | 125,625      |
| Sedgwick   | 9,470        | 6,516        | 15,987       | 677          | 16,664       | 6,610        | 23,274       | 3,294        | 26,568       |
| Summit     | 139,144      | 246,681      | 385,825      | 26,521       | 412,346      | 14,332       | 426,679      | 17,706       | 444,385      |
| Teller     | 61,209       | 62,020       | 123,230      | 2,347        | 125,578      | 4,552        | 130,130      | 7,024        | 137,154      |
| Washington | 54,946       | 15,331       | 70,277       | 1,952        | 72,230       | 6,860        | 79,090       | 15,031       | 94,121       |
| Weld       | 344,421      | 429,888      | 774,310      | 132,450      | 906,761      | 104,248      | 1,011,009    | 29,071       | 1,040,081    |
| Yuma       | 43,662       | 31,885       | 75,547       | 4,269        | 79,816       | 10,700       | 90,517       | 10,602       | 101,119      |
| Totals     | \$ 8,971,665 | \$15,312,896 | \$24,284,561 | \$ 2,711,748 | \$26,996,310 | \$ 2,085,701 | \$29,082,011 | \$ 5,776,964 | \$34,858,976 |



1991

SUMMARY OF TAXABLE AND EXEMPT PROPERTY VALUATION

(In thousands of dollars - final 000 omitted)

| County      | Land       | Improve-<br>ments | Total Real<br>Property | Personal<br>Property | Total By<br>Assessor | State<br>Assessed | Total<br>Taxable | Exempt<br>Property | Total<br>Valuation |
|-------------|------------|-------------------|------------------------|----------------------|----------------------|-------------------|------------------|--------------------|--------------------|
| Adams       | \$ 424,226 | \$ 879,951        | \$ 1,304,178           | \$ 217,044           | \$ 1,521,223         | \$ 156,030        | \$ 1,677,253     | \$ 173,442         | \$ 1,850,696       |
| Alamosa     | 18,955     | 35,143            | 54,099                 | 3,202                | 57,301               | 8,348             | 65,650           | 19,337             | 84,987             |
| Arapahoe    | 1,017,652  | 1,703,951         | 2,721,604              | 363,982              | 3,085,586            | 131,722           | 3,217,309        | 380,033            | 3,597,343          |
| Archuleta   | 42,990     | 34,611            | 77,601                 | 2,388                | 79,990               | 4,089             | 84,080           | 162,448            | 246,528            |
| Baca        | 23,088     | 11,865            | 34,953                 | 1,199                | 36,152               | 12,058            | 48,210           | 5,436              | 53,646             |
| Bent        | 12,974     | 6,984             | 19,958                 | 576                  | 20,535               | 7,999             | 28,535           | 4,649              | 33,184             |
| Boulder     | 635,705    | 1,151,772         | 1,787,477              | 245,506              | 2,032,984            | 69,432            | 2,102,417        | 879,067            | 2,981,484          |
| Chaffee     | 29,162     | 41,340            | 70,503                 | 2,568                | 73,071               | 6,710             | 79,782           | 35,357             | 115,139            |
| Cheyenne    | 127,409    | 7,846             | 135,255                | 5,157                | 140,413              | 8,041             | 148,455          | 1,142              | 149,597            |
| Clear Creek | 30,642     | 45,063            | 75,706                 | 8,604                | 84,311               | 12,192            | 96,503           | 20,703             | 117,206            |
| Conejos     | 11,780     | 12,427            | 24,207                 | 801                  | 25,009               | 2,857             | 27,866           | 4,983              | 32,850             |
| Costilla    | 48,261     | 7,085             | 55,346                 | 1,307                | 56,654               | 3,138             | 59,792           | 4,437              | 64,229             |
| Crowley     | 3,892      | 6,746             | 10,638                 | 441                  | 11,080               | 3,904             | 14,984           | 5,591              | 20,576             |
| Custer      | 19,749     | 11,515            | 31,264                 | 321                  | 31,586               | 1,211             | 32,797           | 2,667              | 35,465             |
| Delta       | 21,142     | 51,763            | 72,906                 | 4,476                | 77,382               | 10,288            | 87,671           | 14,238             | 101,910            |
| Denver      | 1,033,394  | 2,319,257         | 3,352,651              | 552,321              | 3,904,973            | 416,252           | 4,321,226        | 1,186,273          | 5,507,499          |
| Dolores     | 8,401      | 4,476             | 12,877                 | 583                  | 13,460               | 3,672             | 17,133           | 186                | 17,319             |
| Douglas     | 222,392    | 374,790           | 597,183                | 35,588               | 632,771              | 39,059            | 671,831          | 123,575            | 795,406            |
| Eagle       | 224,315    | 439,845           | 664,160                | 40,523               | 704,684              | 23,531            | 728,215          | 50,737             | 778,953            |
| Elbert      | 35,929     | 40,387            | 76,317                 | 2,393                | 78,711               | 8,028             | 86,739           | 5,183              | 91,922             |
| El Paso     | 667,048    | 1,444,662         | 2,111,710              | 262,140              | 2,373,851            | 99,597            | 2,473,449        | 192,670            | 2,666,119          |
| Fremont     | 48,899     | 85,000            | 133,900                | 10,186               | 144,086              | 11,614            | 155,701          | 6,863              | 162,564            |
| Garfield    | 92,629     | 119,985           | 212,615                | 72,224               | 284,840              | 38,337            | 323,177          | 43,777             | 366,955            |
| Gilpin      | 15,597     | 16,868            | 32,465                 | 705                  | 33,170               | 1,669             | 34,840           | 10,912             | 45,753             |
| Grand       | 64,806     | 124,533           | 189,340                | 14,635               | 203,975              | 12,257            | 216,233          | 81,337             | 297,570            |
| Gunnison    | 49,597     | 65,995            | 115,592                | 7,798                | 123,391              | 7,337             | 130,729          | 163,077            | 293,807            |
| Hinsdale    | 8,322      | 8,723             | 17,045                 | 336                  | 17,382               | 608               | 17,990           | 122,667            | 140,657            |
| Huerfano    | 29,300     | 24,542            | 53,842                 | 9,935                | 63,777               | 15,197            | 78,975           | 1,979              | 80,954             |
| Jackson     | 12,705     | 6,841             | 19,547                 | 1,746                | 21,294               | 1,443             | 22,737           | 42,208             | 64,945             |
| Jefferson   | 770,403    | 1,998,733         | 2,769,137              | 338,955              | 3,108,092            | 126,297           | 3,234,389        | 0                  | 3,234,389          |
| Kiowa       | 18,905     | 4,505             | 23,411                 | 651                  | 24,063               | 8,009             | 32,072           | 1,211              | 33,284             |
| Kit Carson  | 34,691     | 24,548            | 59,240                 | 2,185                | 61,425               | 8,454             | 69,880           | 3,928              | 73,808             |
| Lake        | 9,643      | 25,874            | 35,517                 | 17,128               | 52,645               | 6,659             | 59,305           | 3,828              | 63,133             |
| La Plata    | 177,289    | 138,626           | 315,916                | 58,199               | 374,115              | 55,939            | 430,055          | 160,263            | 590,319            |
| Larimer     | 354,092    | 798,873           | 1,152,966              | 192,566              | 1,345,533            | 42,529            | 1,388,062        | 605,310            | 1,993,373          |

|            |              |               |               |              |               |              |               |              |               |
|------------|--------------|---------------|---------------|--------------|---------------|--------------|---------------|--------------|---------------|
| Las Animas | 27,672       | 31,549        | 59,222        | 7,134        | 66,356        | 20,909       | 87,266        | 13,592       | 100,858       |
| Lincoln    | 21,583       | 13,940        | 35,523        | 1,356        | 36,879        | 7,885        | 44,764        | 2,535        | 47,300        |
| Logan      | 37,889       | 47,150        | 85,039        | 5,889        | 90,928        | 20,604       | 111,533       | 14,013       | 125,546       |
| Mesa       | 95,229       | 296,301       | 391,530       | 37,688       | 429,218       | 50,900       | 480,119       | 90,354       | 570,473       |
| Mineral    | 5,079        | 8,107         | 13,187        | 631          | 13,818        | 1,471        | 15,289        | 23,326       | 38,616        |
| Moffat     | 63,922       | 32,705        | 96,627        | 19,674       | 116,301       | 158,641      | 274,943       | 35,801       | 310,744       |
| Montezuma  | 23,077       | 140,928       | 164,006       | 25,198       | 189,205       | 17,442       | 206,648       | 109,740      | 316,388       |
| Montrose   | 32,993       | 68,796        | 101,789       | 9,070        | 110,860       | 27,477       | 138,337       | 9,402        | 147,739       |
| Morgan     | 34,683       | 64,863        | 99,547        | 13,741       | 113,288       | 103,833      | 217,122       | 34,803       | 251,926       |
| Otero      | 15,357       | 40,240        | 55,597        | 3,701        | 59,299        | 7,828        | 67,128        | 31,756       | 98,885        |
| Ouray      | 17,111       | 14,736        | 31,847        | 631          | 32,479        | 1,391        | 33,870        | 2,381        | 36,251        |
| Park       | 53,456       | 45,612        | 99,068        | 1,099        | 100,168       | 4,989        | 105,157       | 184,342      | 289,500       |
| Phillips   | 16,408       | 16,699        | 33,107        | 982          | 34,090        | 3,346        | 37,436        | 9,640        | 47,077        |
| Pitkin     | 378,674      | 388,276       | 766,951       | 27,256       | 794,207       | 9,282        | 803,489       | 453,773      | 1,257,263     |
| Prowers    | 28,418       | 28,160        | 56,579        | 3,703        | 60,283        | 8,773        | 69,056        | 23,955       | 93,012        |
| Pueblo     | 110,470      | 349,767       | 460,237       | 66,668       | 526,905       | 77,414       | 604,320       | 145,280      | 749,600       |
| Rio Blanco | 238,537      | 37,828        | 296,366       | 32,631       | 328,997       | 24,515       | 353,513       | 1,468        | 354,981       |
| Rio Grande | 22,437       | 44,838        | 67,276        | 9,761        | 77,037        | 7,990        | 85,027        | 33,075       | 118,103       |
| Routt      | 82,332       | 123,667       | 206,000       | 26,296       | 232,297       | 37,939       | 270,237       | 4,705        | 274,942       |
| Saguache   | 21,618       | 12,533        | 34,151        | 814          | 34,966        | 4,092        | 39,058        | 46,348       | 85,406        |
| San Juan   | 6,629        | 5,786         | 12,415        | 3,040        | 15,455        | 1,844        | 17,300        | 19,325       | 36,625        |
| San Miguel | 96,143       | 44,076        | 140,220       | 3,106        | 143,326       | 4,828        | 148,154       | 11,897       | 160,051       |
| Sedgwick   | 10,122       | 6,116         | 16,239        | 677          | 16,917        | 6,406        | 23,324        | 3,290        | 26,614        |
| Summit     | 131,063      | 266,522       | 397,586       | 30,263       | 427,849       | 14,824       | 442,674       | 20,328       | 463,002       |
| Teller     | 44,447       | 59,518        | 103,965       | 2,962        | 106,928       | 4,630        | 111,559       | 5,031        | 116,590       |
| Washington | 58,848       | 13,584        | 72,432        | 2,056        | 74,489        | 6,875        | 81,364        | 15,076       | 96,441        |
| Weld       | 382,412      | 434,362       | 816,775       | 139,032      | 955,807       | 102,633      | 1,058,440     | 29,598       | 1,088,038     |
| Yuma       | 49,982       | 29,435        | 79,418        | 4,448        | 83,867        | 10,266       | 94,133        | 11,274       | 105,408       |
| Totals     | \$ 8,472,606 | \$ 14,741,251 | \$ 23,213,857 | \$ 2,957,908 | \$ 26,171,766 | \$ 2,113,569 | \$ 28,285,335 | \$ 5,905,647 | \$ 34,190,983 |



**Section IX**

**Local Government  
Corporations**

**Municipal Governments  
Local Improvement & Service Districts**

| Municipality.....County        | Municipality.....County      | Municipality.....County      |
|--------------------------------|------------------------------|------------------------------|
| Kersey.....Weld                | Northglenn.....Adams         | Severance.....Weld           |
| Kim.....Las Animas             | Norwood.....San Miguel       | Sheridan.....Arapahoe        |
| Kiowa.....Elbert               | Nucia.....Montrose           | Sheridan Lake.....Kiowa      |
| Kit Carson.....Cheyenne        | Nunn.....Weld                | Silt.....Garfield            |
| Kremmling.....Grand            | Oak Creek.....Routt          | Silver Cliff.....Custer      |
| Lafayette.....Boulder          | Olathe.....Montrose          | Silver Plume.....Clear Creek |
| La Jara.....Conejos            | Olney Springs.....Crowley    | Silverthorne.....Summit      |
| La Junta.....Otero             | Ophir.....San Miguel         | Silverton.....San Juan       |
| Lake City.....Hinsdale         | Ordway.....Crowley           | Simla.....Elbert             |
| Lakeside.....Jefferson         | Otis.....Washington          | Snowmass.....Pitkin          |
| Lakewood.....Jefferson         | Ouray.....Ouray              | Springfield.....Baca         |
| Lamar.....Prowers              | Ovid.....Sedgwick            | Starkville.....San Miguel    |
| Larkspur.....Douglas           | Pagosa Springs.....Archuleta | Steamboat Springs.....Routt  |
| La Salle.....Weld              | Palisade.....Mesa            | Sterling.....Logan           |
| Las Animas.....Bent            | Palmer Lake.....El Paso      | Stratton.....Kit Carson      |
| La Veta.....Huerfano           | Paoli.....Phillips           | Sugar City.....Crowley       |
| Leadville.....Lake             | Paonia.....Delta             | Superior.....Boulder         |
| Limon.....Lincoln              | Parachute.....Garfield       | Swink.....Otero              |
| Littleton.....Arapahoe         | Parker.....Douglas           | Telluride.....San Miguel     |
| Littleton.....Douglas          | Peetz.....Logan              | Thornton.....Adams           |
| Lochbuie.....Weld              | Pierce.....Weld              | Timnath.....Larimer          |
| Log Lane Village.....Morgan    | Pitkin.....Gunnison          | Trinidad.....Las Animas      |
| Longmont.....Boulder           | Platteville.....Weld         | Two Buttes.....Baca          |
| Louisville.....Boulder         | Poncha Springs.....Chaffee   | Vail.....Eagle               |
| Loveland.....Larimer           | Pritchett.....Baca           | Victor.....Teller            |
| Lyons.....Boulder              | Pueblo.....Pueblo            | Vilas.....Baca               |
| Manassa.....Conejos            | Ramah.....El Paso            | Vona.....Kit Carson          |
| Mancos.....Montezuma           | Rangely.....Rio Blanco       | Walden.....Jackson           |
| Manitou Springs.....El Paso    | Raymer.....Weld              | Walsenburg.....Huerfano      |
| Manzanola.....Otero            | Red Cliff.....Eagle          | Walsh.....Baca               |
| Marble.....Gunnison            | Rico.....Dolores             | Ward.....Boulder             |
| Mead.....Weld                  | Ridgway.....Ouray            | Wellington.....Larimer       |
| Meeker.....Rio Blanco          | Rifle.....Garfield           | Westcliffe.....Custer        |
| Merino.....Logan               | Rockvale.....Fremont         | Westminster.....Adams        |
| Milliken.....Weld              | Rocky Ford.....Otero         | Westminster.....Jefferson    |
| Minturn.....Eagle              | Romeo.....Conejos            | Wheat Ridge.....Jefferson    |
| Moffat.....Saguache            | Rosedale.....Weld            | Wiggins.....Morgan           |
| Monte Vista.....Rio Grande     | Rye.....Pueblo               | Wiley.....Prowers            |
| Montrose.....Montrose          | Saguache.....Saguache        | Williamsburg.....Fremont     |
| Monument.....El Paso           | Salida.....Chaffee           | Windsor.....Weld             |
| Morrison.....Jefferson         | San Luis.....Costilla        | Winter Park.....Grand        |
| Mountain View.....Jefferson    | Sanford.....Conejos          | Woodland Park.....Teller     |
| Mt. Crested Butte.....Gunnison | Saw Pit.....San Miguel       | Wray.....Yuma                |
| Naturita.....Montrose          | Sedgwick.....Sedgwick        | Yampa.....Routt              |
| Nederland.....Boulder          | Seibert.....Kit Carson       | Yuma.....Yuma                |
| New Castle.....Garfield        |                              |                              |

| Municipality.....County       | Municipality.....County       | Municipality.....County       |
|-------------------------------|-------------------------------|-------------------------------|
| Aguilar.....Las Animas        | Cheyenne Wells.....Cheyenne   | Fort Lupton.....Weld          |
| Akron.....Washington          | Coal Creek.....Fremont        | Fort Morgan.....Morgan        |
| Alamosa.....Alamosa           | Cokedale.....Las Animas       | Fountain.....El Paso          |
| Alma.....Park                 | Collbran.....Mesa             | Fowler.....Otero              |
| Antonito.....Conejos          | Colorado Springs.....El Paso  | Fraser.....Grand              |
| Arriba.....Lincoln            | Columbine Valley.....Arapahoe | Frederick.....Weld            |
| Arvada.....Adams              | Commerce City.....Adams       | Frisco.....Summit             |
| Arvada.....Jefferson          | Cortez.....Montezuma          | Fruita.....Mesa               |
| Aspen.....Pitkin              | Craig.....Moffat              | Garden.....Weld               |
| Ault.....Weld                 | Crawford.....Delta            | Genoa.....Lincoln             |
| Aurora.....Adams              | Creede.....Mineral            | Georgetown.....Clear Creek    |
| Aurora.....Arapahoe           | Crested Butte.....Gunnison    | Gilcrest.....Weld             |
| Basalt.....Eagle              | Crestone.....Saguache         | Glendale.....Arapahoe         |
| Basalt.....Pitkin             | Cripple Creek.....Teller      | Glenwood Springs.....Garfield |
| Bayfield.....La Plata         | Crook.....Logan               | Golden.....Jefferson          |
| Bennett.....Adams             | Crowley.....Crowley           | Granada.....Prowers           |
| Berthoud.....Larimer          | Dacono.....Weld               | Granby.....Grand              |
| Berthune.....Kit Carson       | DeBeque.....Mesa              | Grand Junction.....Mesa       |
| Black Hawk.....Gilpin         | Deer Trail.....Arapahoe       | Grand Lake.....Grand          |
| Blanca.....Costilla           | Del Norte.....Rio Grand       | Greeley.....Weld              |
| Blue River.....Summit         | Delta.....Delta               | Green Mountain Falls..El Paso |
| Bonanza.....Saguache          | Denver.....Denver             | Green Mountain Falls...Teller |
| Boone.....Pueblo              | Dillon.....Summit             | Greenwood Village....Arapahoe |
| Boulder.....Boulder           | Dinosaur (Artesia)....Moffat  | Grover.....Weld               |
| Bow Mar.....Arapahoe          | Dolores.....Montezuma         | Gunnison.....Gunnison         |
| Bow Mar.....Jefferson         | Dove Creek.....Dolores        | Gypsum.....Eagle              |
| Branson.....Las Animas        | Durango.....La Plata          | Hartman.....Prowers           |
| Breckenridge.....Summit       | Eads.....Kiowa                | Haswell.....Kiowa             |
| Brighton.....Adams            | Eagle.....Eagle               | Haxtun.....Phillips           |
| Broomfield.....Boulder        | Eaton.....Weld                | Hayden.....Routt              |
| Broomfield.....Adams          | Eckley.....Yuma               | Hillrose.....Morgan           |
| Broomfield.....Jefferson      | Edgewater.....Jefferson       | Holly.....Prowers             |
| Brush.....Morgan              | Elizabeth.....Elbert          | Holyoke.....Phillips          |
| Buena Vista.....Chaffee       | Empire.....Clear Creek        | Hooper.....Alamosa            |
| Burlington.....Kit Carson     | Englewood.....Arapahoe        | Hotchkiss.....Delta           |
| Calhan.....El Paso            | Erie.....Boulder              | Hot Sulphur Springs....Grand  |
| Campo.....Baca                | Erie.....Weld                 | Hudson.....Weld               |
| Canon City.....Fremont        | Estes Park.....Larimer        | Hugo.....Lincoln              |
| Carbondale.....Garfield       | Evans.....Weld                | Idaho Springs.....Clear Creek |
| Castle Rock.....Douglas       | Fairplay.....Park             | Ignacio.....La Plata          |
| Cedaredge.....Delta           | Federal Heights.....Adams     | Iliff.....Logan               |
| Center.....Rio Grande         | Firestone.....Weld            | Jamestown.....Boulder         |
| Center.....Saguache           | Flagler.....Kit Carson        | Jamestown.....Weld            |
| Central City.....Gilpin       | Fleming.....Logan             | Julesburg.....Sedgwick        |
| Cheraw.....Otero              | Florence.....Fremont          | Keenesburg.....Weld           |
| Cherry Hills Village.Arapahoe | Fort Collins.....Larimer      | Keota.....Weld                |

## LOCAL IMPROVEMENT AND SERVICE DISTRICTS

| <u>District</u>            | <u>County</u>     | <u>District</u>                | <u>County</u> |
|----------------------------|-------------------|--------------------------------|---------------|
| METROPOLITAN DISTRICTS     |                   | METROPOLITAN DISTRICTS (Con't) |               |
| Airpark                    | Arapahoe          | Chaparral                      | Arapahoe      |
| Alamosa Mosquito Control   | Alamosa           | Cherry Creek South #1          | Douglas       |
| Animas Mosquito Control    | La Plata          | Cherry Creek South #2          | Douglas       |
| Arapahoe Lake Public Park  | Arapahoe          | Cherry Hills Farm              | Arapahoe      |
| Arrowhead                  | Eagle             | Cherrywood Park                | Adams         |
| Aspen Springs              | Archuleta         | Cheyenne Creek Park & Water    | El Paso       |
| Aurora Centretech          | Arapahoe          | Cimarron Hills St. Improvement | El Paso       |
| Avon                       | Eagle             | Colorado Centre                | El Paso       |
| Baldpate                   | Larimer           | Colorado City                  | Pueblo        |
| Barr Lake Village          | Adams             | Colorado Technological Center  | Boulder       |
| Battlement Mesa            | Garfield          | Columbia                       | Arapahoe      |
| Beaver Creek               | Eagle             | Consolidated                   | Garfield      |
| Beebe Draw Farms           | Weld              | Copper Mountain                | Summit        |
| Bell Mt Ranch Master       | Douglas           | Corinthian Hills               | Summit        |
| Bell Mt Ranch Park & Rec   | Douglas           | Cottonwood                     | Douglas       |
| Bell Mt Ranch Phase II     | Douglas           | Country Club Park              | Morgan        |
| Bell Mt Ranch Phase III    | Douglas           | Country Homes Parcel A         | Arapahoe      |
| Bellyache Ridge            | Eagle             | Country Homes Parcel B         | Arapahoe      |
| Bergan Park                | Jefferson         | Crested Butte South            | Gunnison      |
| Berry Creek                | Eagle             | Crystal Valley #1              | Douglas       |
| Blanca/Ft Garland          | Costilla          | Crystal Valley #2              | Douglas       |
| Blue Valley                | Grand             | Dawson Ridge #1                | Douglas       |
| Bowles                     | Denver, Jefferson | Dawson Ridge #2                | Douglas       |
| Brittany Place             | Adams             | Dawson Ridge #3                | Douglas       |
| Bromley Park I             | Adams             | Dawson Ridge #4                | Douglas       |
| Bromley Park II            | Adams             | Dawson Ridge #5                | Douglas       |
| Bromley Park III           | Adams             | Delta Cty Mosquito Control     | Delta         |
| Bromley Park IV            | Adams             | Denver West                    | Jefferson     |
| Buffalo Mountain           | Summit            | Dillon Valley                  | Summit        |
| Cascade Village            | Eagle             | Douglas County                 | Douglas       |
| Cascade Village            | San Juan          | Dove Valley                    | Arapahoe      |
| Castle Pines Commercial #1 | Douglas           | Durango West #1                | La Plata      |
| Castle Pines Commercial #2 | Douglas           | Durango West #2                | La Plata      |
| Castle Pines Commercial #3 | Douglas           | Eagle's Nest                   | Summit        |
| Castle Pines Commercial #4 | Douglas           | Eagle - Vail                   | Eagle         |
| Castle Pines Commercial #5 | Douglas           | East Arapahoe                  | Arapahoe      |
| Castle Pines               | Douglas           | Ebert                          | Denver        |
| Castle Pines North         | Douglas           | Edgemont Ranch                 | La Plata      |
| Centennial 25              | Arapahoe          | Edwards                        | Eagle         |
| Centennial Downs           | Arapahoe          | El Rancho Florida              | La Plata      |

## LOCAL IMPROVEMENT AND SERVICE DISTRICTS

| <u>District</u>                | <u>County</u>     | <u>District</u>                | <u>County</u> |
|--------------------------------|-------------------|--------------------------------|---------------|
| METROPOLITAN DISTRICTS (Con't) |                   | METROPOLITAN DISTRICTS (Con't) |               |
| El Rancho                      | Jefferson         | Lake Catamount No. 4           | Routt         |
| Eldorado Hills                 | Jefferson         | Lake Catamount No. 5           | Routt         |
| Evergreen Central              | Jefferson         | Lake Catamount No. 6           | Routt         |
| Evergreen                      | Jefferson         | Lakecrest                      | Jefferson     |
| Fairlake                       | Denver            | Land mark                      | Arapahoe      |
| Fairways                       | Boulder           | Liberty Hills                  | Arapahoe      |
| First Creek                    | Denver, Adams     | Lyons Valley Park              | Boulder       |
| First Creek Ranch              | Adams             | Maher Ranch #1                 | Douglas       |
| Florida Mosquito Control       | La Plata          | Maher Ranch #2                 | Douglas       |
| Forest Hills                   | Jefferson         | Maher Ranch #3                 | Douglas       |
| Forest Lake                    | La Plata          | Maher Ranch #4                 | Douglas       |
| Forest Lakes                   | El Paso           | Maher Ranch #5                 | Douglas       |
| Front Range                    | Adams             | Manitou Springs                | El Paso       |
| Galleria                       | Arapahoe          | Marble                         | Gunnison      |
| Goldsmith                      | Denver, Arapahoe  | Meadowbrook-Fairview           | Jefferson     |
| Gondolier Farms                | Douglas           | Meadows #1                     | Douglas       |
| Grant/Swedish                  | Jefferson         | Meadows #2                     | Douglas       |
| Greenwood                      | Arapahoe, Denver  | Meadows #3                     | Douglas       |
| Greenwood North                | Arapahoe          | Meadows #4                     | Douglas       |
| Greenwood South                | Arapahoe          | Meadows #5                     | Douglas       |
| GVR                            | Denver            | Meadows #6                     | Douglas       |
| Hamilton Creek                 | Summit            | Meadows #7                     | Douglas       |
| Heather Gardens                | Arapahoe          | Meadows #8                     | Douglas       |
| Heritage Greens                | Arapahoe          | Meridian                       | Douglas       |
| High Prairie Farms             | Douglas           | Metex                          | El Paso       |
| Highland Park                  | Arapahoe          | Mid Valley                     | Eagle         |
| Highlands Ranch #1             | Douglas           | Montezuma Mosquito Control     | Montezuma     |
| Highlands Ranch #2             | Douglas           | Mount Vernon Country Club      | Jefferson     |
| Highlands Ranch #3             | Douglas           | Mountain Village               | San Miguel    |
| Highlands Ranch #4             | Douglas           | Mt. Carbon                     | Jefferson     |
| Highlands Ranch #5             | Douglas           | North Evergreen                | Jefferson     |
| Hillgate                       | Jefferson         | Northern                       | Adams         |
| Interlocken                    | Boulder           | Northridge                     | Jefferson     |
| Interstate South               | Arapahoe          | Nova                           | El Paso       |
| Inverness Improvement          | Arapahoe, Douglas | Oakesdale                      | Arapahoe      |
| Jefferson Center               | Jefferson         | Orchard                        | Adams         |
| Ken-Caryl Ranch                | Jefferson         | Orchard Valley                 | Arapahoe      |
| Lake Catamount No. 1           | Routt             | Paint Brush Hills              | El Paso       |
| Lake Catamount No. 2           | Routt             | Panorama Improvement #1        | Mesa          |
| Lake Catamount No. 3           | Routt             | Panorama Improvement #2        | Mesa          |



## LOCAL IMPROVEMENT AND SERVICE DISTRICTS

| <u>District</u>                  | <u>County</u>     | <u>District</u>                | <u>County</u> |
|----------------------------------|-------------------|--------------------------------|---------------|
| METROPOLITAN DISTRICTS (Con't)   |                   | METROPOLITAN DISTRICTS (Con't) |               |
| Panorama Improvement #3          | Mesa              | Stonegate Center               | Douglas       |
| Panorama                         | Arapahoe          | Stonegate Village              | Douglas       |
| Paonia Mosquito Control          | Delta             | Suburban                       | Arapahoe      |
| Park Meadows                     | Douglas           | Sundance Hills                 | Arapahoe      |
| Parker Jordan                    | Arapahoe          | Sunset                         | El Paso       |
| Parker Properties #1             | Douglas           | Superior #1                    | Boulder       |
| Parkview                         | Arapahoe          | Superior #2                    | Boulder       |
| Perry Park                       | Douglas           | Superior #3                    | Boulder       |
| Piedra Park Improvement          | Archuleta         | Swan's Nest                    | Summit        |
| Piney Creek                      | Arapahoe          | Third Creek                    | Adams         |
| Plains                           | Jefferson         | Timbers Estates                | Jefferson     |
| Pleasant View                    | Jefferson         | Tower                          | Adams         |
| Plum Creek                       | Douglas           | Town Center                    | Denver        |
| Powderhorn #1                    | Mesa              | Tree Haus                      | Routt         |
| Powderhorn #2                    | Mesa              | Triview                        | El Paso       |
| Pueblo Project Outlook           | Pueblo            | Upper Cherry Creek             | Douglas       |
| Pueblo West                      | Pueblo            | Valley                         | Jefferson     |
| Purgatory                        | La Plata          | Villages at Castle Rock #1     | Douglas       |
| Racoon Creek                     | Denver, Jefferson | Villages at Castle Rock #2     | Douglas       |
| Rangeview                        | Arapahoe          | Villages at Castle Rock #3     | Douglas       |
| Red Rocks Centre                 | Jefferson         | Villages at Castle Rock #4     | Douglas       |
| Redlands Mosquito Control        | Mesa              | Villages at Castle Rock #5     | Douglas       |
| Ridges                           | Mesa              | Villages at Castle Rock #6     | Douglas       |
| Roxborough Park                  | Douglas           | Villages at Castle Rock #7     | Douglas       |
| Roxborough Village               | Douglas           | Villages at Castle Rock #8     | Douglas       |
| Sagedowns                        | El Paso           | Villages at Castle Rock #9     | Douglas       |
| Second Creek Ranch               | Adams             | West Jefferson County          | Jefferson     |
| Section 14                       | Denver, Jefferson | West Meadows                   | Jefferson     |
| Skyland                          | Gunnison          | Westech                        | Boulder       |
| Smokey Hill                      | Arapahoe          | Westfield #1                   | Douglas       |
| South Arapahoe Street #2         | Arapahoe          | Westfield #2                   | Douglas       |
| South Arapahoe Street Imp.       | Arapahoe          | Westglenn                      | Jefferson     |
| South Sheridan Water, Sani Sewer | Jefferson         | Westgold Meadows               | Jefferson     |
| South Suburban Street Imp.       | Arapahoe          | Will-O-Wisp                    | Park          |
| Southern                         | Arapahoe          | Willow Brook                   | Summit        |
| Southgate Corporate Center       | Arapahoe          | Wilson Mesa at Telluride       | San Miguel    |
| Southpark                        | Arapahoe, Douglas | Wright Farms                   | Adams         |
| Southtech                        | Arapahoe          |                                |               |
| Southwest Plaza                  | Jefferson         |                                |               |
| St Mary's Glacier                | Clear Creek       |                                |               |

## LOCAL IMPROVEMENT AND SERVICE DISTRICTS

| <u>District</u>               | <u>County</u>                   | <u>District</u>                       | <u>County</u>    |
|-------------------------------|---------------------------------|---------------------------------------|------------------|
| PARK AND RECREATION DISTRICTS |                                 | PARK AND RECREATION DISTRICTS (Con't) |                  |
| Arapahoe                      | Arapahoe                        | Penrose                               | Fremont          |
| Byers                         | Adams, Arapahoe                 | Rifle Metro                           | Garfield         |
| Campo                         | Baca                            | South Suburban                        | Arapahoe, Denver |
| Canon City Area Metro         | Fremont                         | Springfield Metro                     | Douglas          |
| Carbon Valley                 | Weld                            |                                       | Baca             |
| Cherry Creek Metro Rec.       | Arapahoe                        | Strasburg Metro                       | Adams, Arapahoe  |
| Cheyenne Wells Metro Rec.     | Cheyenne                        | Two Buttes Metro                      | Baca             |
| Clear Creek Metro Rec.        | Clear Creek                     | Vail                                  | Eagle            |
| Columbine Knolls Grove Metro  | Jefferson                       | Valley Metro                          | Las Animas       |
| Eastern Rio Blanco Metro      | Rio Blanco                      | Vilas Metro                           | Baca             |
| Echo Valley Estates Metro     | Park                            | Walsh Metro                           | Baca             |
| Elizabeth                     | Elbert                          | West Loveland                         | Larimer          |
| Estes Valley                  | Boulder, Larimer                | Western Eagle County Metro            | Eagle            |
| Evergreen                     | Jefferson                       | Western Rio Blanco Metro              | Rio Blanco       |
| Foothills                     | Jefferson                       |                                       |                  |
| Fraser Valley Metro           | Grand                           |                                       |                  |
| Grand Lake Metro              | Grand                           |                                       |                  |
| Gunbarrel Estates Metro       | Boulder                         |                                       |                  |
| Gunnison County Metro         | Saguache, Gunnison              |                                       |                  |
| Hyland Hills Metro            | Adams                           |                                       |                  |
| Indian Mountain Metro         | Park                            |                                       |                  |
| Leawood Metro                 | Jefferson                       |                                       |                  |
| McArthur Ranch Metro          | Douglas                         |                                       |                  |
| Montezuma-Dolores Cty Metro   | Dolores, La Plata,<br>Montezuma |                                       |                  |
| Montrose                      | Montrose                        |                                       |                  |
| Normandy Estates Metro        | Arapahoe, Jefferson             |                                       |                  |
| North Jeffco Metro            | Denver, Jefferson               |                                       |                  |
| Orchard Metro                 | Arapahoe                        |                                       |                  |
| Parachute/Battlement Mesa     | Garfield                        |                                       |                  |

## LOCAL IMPROVEMENT AND SERVICE DISTRICTS

| <u>District</u>           | <u>County</u>                 | <u>District</u>                   | <u>County</u>           |
|---------------------------|-------------------------------|-----------------------------------|-------------------------|
| FIRE PROTECTION DISTRICTS |                               | FIRE PROTECTION DISTRICTS (Con't) |                         |
| Akron Rural               | Washington                    | Craig Rural                       | Moffat, Routt           |
| Alamosa County            | Alamosa, Saguache             | Crawford #5                       | Delta, Montrose         |
| Allenspark                | Boulder, Larimer              | Crested Butte                     | Gunnison                |
| Animas                    | La Plata                      | Crook                             | Logan                   |
| Artesia                   | Moffat                        | Cunningham                        | Arapahoe                |
| Arvada                    | Jefferson                     | Deer Mountain                     | Fremont                 |
| Aspen                     | Pitkin                        | Deer Trail                        | Adams, Arapahoe, Elbert |
| Ault                      | Weld                          | Del Norte                         | Rio Grande              |
| Bancroft                  | Jefferson                     | Delta County #1                   | Delta                   |
| Basalt & Rural            | Eagle, Pitkin                 | Delta County #2                   | Delta                   |
| Bennett                   | Adams, Arapahoe               | Delta County #3                   | Delta                   |
| Berthoud                  | Boulder, Larimer, Weld        | Delta County #4                   | Delta                   |
| Black Forest Fire/Rescue  | El Paso                       | Dillon                            | Summit                  |
| Boulder Heights           | Boulder                       | Divide/Florissant                 | Teller                  |
| Boulder Rural             | Boulder                       | Dolores                           | Montezuma               |
| Briggsdale                | Weld                          | Donald Westcott                   | El Paso                 |
| Brighton                  | Adams, Weld                   | Dove Creek                        | Dolores                 |
| Broadmoor                 | El Paso                       | East Grand Cty #4                 | Grand                   |
| Brush Rural               | Morgan, Washington            | East Orchard Mesa                 | Mesa                    |
| Burlington                | Kit Carson                    | Eaton                             | Weld                    |
| Byers                     | Adams, Arapahoe               | Egnar                             | San Miguel              |
| Calhan                    | Elbert, El Paso               | Elbert                            | Elbert, El Paso         |
| Canon City Area           | Fremont                       | Eldorado Springs-Marshall         | Boulder                 |
| Carbondale & Rural        | Gunnison, Garfield, Pitkin    | Elizabeth                         | Elbert                  |
| Cascade                   | El Paso                       | Elk Creek                         | Jefferson, Park         |
| Castle Rock               | Douglas                       | Ellicott                          | El Paso                 |
| Castlewood                | Arapahoe, Douglas             | Evergreen                         | Clear Creek, Jefferson  |
| Center                    | Alamosa, Rio Grande, Saguache | Fairmount                         | Jefferson               |
| Central Conejos           | Conejos                       | Fairy Dell                        | Sedgwick                |
| Central Orchard Mesa      | Mesa                          | Falcon                            | El Paso                 |
| Chaffee County            | Chaffee                       | Fishers Peak                      | Las Animas              |
| Cherryvale                | Boulder, Jefferson            | Flagler                           | Kit Carson              |
| Cheyenne County #1        | Cheyenne                      | Fleming                           | Logan                   |
| Cimarron Hills            | El Paso                       | Florence                          | Fremont                 |
| Clifton                   | Mesa                          | Fort Lewis Mesa                   | La Plata                |
| Coal Creek Canyon         | Boulder, Gilpin, Jefferson    | Fort Lupton                       | Weld                    |
| Colorado Sierra           | Gilpin                        | Fort Morgan Rural                 | Morgan                  |
| Cope Rural                | Washington                    | Four Mile                         | Boulder                 |
| Cortez                    | Montezuma                     | Fowler Rural                      | Crowley, Otero, Pueblo  |
| Costilla County           | Costilla                      | Franktown                         | Douglas                 |

## LOCAL IMPROVEMENT AND SERVICE DISTRICTS

| <u>District</u>                   | <u>County</u>                   | <u>District</u>                   | <u>County</u>                |
|-----------------------------------|---------------------------------|-----------------------------------|------------------------------|
| FIRE PROTECTION DISTRICTS (Con't) |                                 | FIRE PROTECTION DISTRICTS (Con't) |                              |
| Frederick                         | Weld                            | La Veta                           | Huerfano                     |
| Frisco                            | Summit                          | Lafayette                         | Boulder                      |
| Galeton                           | Weld                            | Lake City Area                    | Hinsdale                     |
| Genessee                          | Jefferson                       | Lake George                       | Park                         |
| Glacier View                      | Larimer                         | Lakewood                          | Jefferson                    |
| Glenwood Springs Rural            | Garfield                        | Larkspur                          | Douglas                      |
| Gold Hill                         | Boulder                         | Las Animas-Bent County            | Bent                         |
| Golden Gate                       | Jefferson                       | Left Hand                         | Boulder                      |
| Grand                             | Grand                           | Lewis-Arriola                     | Montezuma                    |
| Grand Junction Rural              | Mesa                            | Littleton                         | Arapahoe, Douglas, Jefferson |
| Grand Lake                        | Grand                           | Log Hill Mesa                     | Ouray                        |
| Grand Valley                      | Garfield                        | Lookout Mtn                       | Jefferson                    |
| Greater Eagle                     | Eagle                           | Los Pinos                         | La Plata                     |
| Grm Mtn Falls-Chipita Park        | El Paso, Teller                 | Louisville                        | Boulder                      |
| Gunnison                          | Gunnison, Saguache              | Louviers                          | Douglas                      |
| Gypsum                            | Eagle                           | Loveland Rural                    | Larimer                      |
| Hartsel                           | Park                            | Lower Valley                      | Mesa                         |
| Hasty-McClave                     | Bent                            | Lyons                             | Boulder, Larimer             |
| Haxtun                            | Logan, Phillips, Sedgwick, Yuma | Mancos                            | Montezuma                    |
| Hermosa Cliff                     | La Plata, San Juan              | Manzanola                         | Otero                        |
| High Country                      | Boulder, Gilpin                 | Milliken                          | Weld                         |
| Hillrose Rural                    | Morgan, Washington              | Mineral County                    | Mineral                      |
| Holly Fire & Ambulance            | Prowers                         | Monte Vista                       | Rio Grande                   |
| Holyoke                           | Phillips, Sedgwick              | Montrose                          | Montrose, Ouray              |
| Hot Sulphur Springs-Parshall      | Grand                           | Mountain Communities              | Douglas, Teller              |
| Hudson                            | Weld                            | Mountain View                     | Boulder, Weld                |
| Huerfano County                   | Huerfano                        | Mt Vernon                         | Jefferson                    |
| Hygiene                           | Boulder                         | Nederland                         | Boulder                      |
| Idledale                          | Jefferson                       | New Raymer-Stoneham               | Morgan, Weld                 |
| Indian Hills                      | Jefferson                       | North Routt                       | Routt                        |
| Indian Peaks                      | Boulder                         | North Washington                  | Adams, Denver                |
| Inter-Canyon                      | Jefferson                       | Northeast Conejos Cty             | Conejos                      |
| Jackson 105                       | Douglas                         | Northeast Lincoln                 | Lincoln                      |
| Jefferson-Como                    | Park                            | Northeast Teller County           | Teller                       |
| Johnstown                         | Weld                            | Northern Saguache County          | Saguache                     |
| Julesburg                         | Sedgwick                        | Northwest Conejos Cty             | Alamosa, Conejos, Rio Grande |
| Kiowa                             | Elbert                          | Northwest                         | Park                         |
| Kremmling                         | Grand                           | Norwood                           | Montrose, San Miguel         |
| La Junta Rural                    | Otero                           | Nucla-Naturita                    | Montrose                     |
| La Salle                          | Weld                            | Nunn                              | Weld                         |

## LOCAL IMPROVEMENT AND SERVICE DISTRICTS

| <u>District</u>                   | <u>County</u>      | <u>District</u>                   | <u>County</u>             |
|-----------------------------------|--------------------|-----------------------------------|---------------------------|
| FIRE PROTECTION DISTRICTS (Con't) |                    | FIRE PROTECTION DISTRICTS (Con't) |                           |
| Oak Creek                         | Routt              | Snowmass-Wildcat                  | Pitkin                    |
| Olathe Rural                      | Montrose           | South Adams County                | Adams                     |
| Otis Rural                        | Washington         | South Arkansas                    | Fremont, Chaffee          |
| Ouray                             | Ouray              | South Conejos                     | Conejos                   |
| Ovid                              | Sedgwick           | Southeast Weld                    | Adams, Weld               |
| Pagosa                            | Archuleta          | Southern Park County              | Park                      |
| Palisade                          | Mesa               | Southwest Adams County            | Adams                     |
| Paradox                           | Montrose           | Steamboat Springs Rural           | Routt                     |
| Parker                            | Arapahoe, Douglas  | Sterling Rural                    | Logan                     |
| Pawnee                            | Weld               | Strasburg #8                      | Adams, Arapahoe           |
| Peetz                             | Logan              | Stratmoor Hills                   | El Paso                   |
| Peyton                            | El Paso            | Stratton                          | Kit Carson                |
| Pinebrook Hills                   | Boulder            | Sugar Loaf                        | Boulder                   |
| Pinewood Springs                  | Larimer            | Sunshine                          | Boulder                   |
| Plateau Valley                    | Mesa               | Telluride                         | San Miguel                |
| Platte Canyon                     | Park               | Tri-County                        | Elbert, El Paso, Lincoln  |
| Platte Valley                     | Weld               | Tri-Lakes                         | El Paso                   |
| Platteville                       | Weld               | Two Buttes                        | Baca, Prowers             |
| Pleasant View                     | Dolores, Montezuma | Upper Huerfano                    | Huerfano                  |
| Poudre Canyon                     | Larimer            | Upper Pine River                  | La Plata                  |
| Poudre Valley                     | Larimer, Weld      | Vona                              | Kit Carson                |
| Pueblo Rural                      | Pueblo             | Wellington                        | Larimer                   |
| Rafter J                          | La Plata           | West Adams County                 | Adams, Boulder, Jefferson |
| Rangley Rural                     | Rio Blanco         | West Cheyenne                     | Cheyenne                  |
| Rattlesnake                       | Elbert             | West Douglas County               | Douglas                   |
| Red Feather Lakes                 | Larimer            | West Park                         | Pueblo                    |
| Red, White & Blue                 | Summit             | West Routt                        | Routt                     |
| Ridgway                           | Ouray              | Western Hills                     | Weld                      |
| Rifle                             | Garfield           | Wet Mountain                      | Custer                    |
| Rio Blanco                        | Rio Blanco         | Wheat Ridge                       | Jefferson                 |
| Rocky Ford Rural                  | Otero              | Wiggins                           | Morgan, Weld              |
| Rye                               | Huerfano, Pueblo   | Wiley Rural                       | Bent, Prowers             |
| Sable-Altura                      | Adams, Arapahoe    | Windsor-Severence                 | Larimer, Weld             |
| Security                          | El Paso            | Woodmoor-Monument                 | El Paso                   |
| Sedgwick                          | Sedgwick           | Yampa                             | Routt                     |
| Seibert                           | Kit Carson         | Yuma County                       | Yuma                      |
| Silt-Newcastle                    | Garfield           | Yuma Rural                        | Washington, Yuma          |
| Silverthorne                      | Summit             |                                   |                           |
| Skyline                           | Arapahoe           |                                   |                           |
| Snake River                       | Summit             |                                   |                           |

## LOCAL IMPROVEMENT AND SERVICE DISTRICTS

| <u>District</u>                 | <u>County</u>                | <u>District</u>              | <u>County</u>        |
|---------------------------------|------------------------------|------------------------------|----------------------|
| HOSPITAL DISTRICTS              |                              | SANITATION DISTRICTS         |                      |
| Aspen Valley                    | Pitkin                       | Applewood                    | Jefferson            |
| Cheyenne County                 | Cheyenne                     | Aspen Consolidated           | Pitkin               |
| Conejos County                  | Conejos                      | Basalt                       | Eagle, Pitkin        |
| Delta County Memorial           | Delta                        | Bayfield                     | La Plata             |
| Eagle County Emergency Services | Eagle                        | Bel-Aire                     | Jefferson            |
| East Morgan County              | Morgan                       | Black Hawk-Central City      | Gilpin               |
| East Phillips County            | Phillips                     | Blende                       | Pueblo               |
| Grand River                     | Garfield, Mesa               | Boxelder                     | Larimer              |
| Haxtun                          | Phillips                     | Breckenridge                 | Summit               |
| Heart of the Rockies            | Chaffee, Fremont, Saguache   | Buena Vista                  | Chaffee              |
| Huerfano County                 | Huerfano                     | Calhan                       | El Paso              |
| Kiowa County                    | Kiowa                        | Castlewood                   | Arapahoe             |
| Kremmling Memorial              | Grand, Summit                | Center                       | Rio Grande, Saguache |
| La Plata County                 | La Plata                     | Central Clear Creek          | Clear Creek          |
| Montezuma County                | Montezuma                    | Central Grand Valley         | Mesa                 |
| North Park                      | Jackson                      | Cherry Hills                 | Larimer              |
| Park                            | Larimer                      | Cherryvale                   | Arapahoe             |
| Plateau Valley                  | Mesa                         | Cheyenne Wells #1            | Cheyenne             |
| Poudre Valley                   | Larimer                      | Chicago Creek                | Clear Creek          |
| Prowers County                  | Baca, Prowers                | City of Cherry Hills Village | Arapahoe             |
| Rangely                         | Rio Blanco                   | Clifton #1                   | Mesa                 |
| Solandt Memorial                | Routt                        | Clifton #2                   | Mesa                 |
| Southeast Colorado              | Baca                         | Cortez                       | Montezuma            |
| Southwest Teller County         | Teller                       | Dacono                       | Weld                 |
| St. Vincent General             | Lake                         | Daniels                      | Jefferson            |
| Telluride                       | San Miguel                   | Eagle                        | Eagle                |
| Thompson Valley                 | Larimer                      | East Jefferson County        | Jefferson            |
| Upper San Juan                  | Archuleta, Hinsdale, Mineral | East Lakewood                | Jefferson            |
| Walsh                           | Baca                         | East River Regional          | Gunnison             |
| West Custer County              | Custer                       | Estes Park                   | Larimer              |
| Wray Community                  | Yuma                         | Fairplay                     | Park                 |
| Yuma                            | Yuma                         | Flagler                      | Kit Carson           |
|                                 |                              | Fountain                     | El Paso              |
|                                 |                              | Fraser                       | Grand                |
|                                 |                              | Fremont                      | Fremont              |
|                                 |                              | Frisco                       | Summit               |
|                                 |                              | Fruitdale                    | Jefferson            |
|                                 |                              | Goldsmith Gulch              | Arapahoe, Denver     |
|                                 |                              | Granada                      | Prowers              |
|                                 |                              | Granby                       | Grand                |

## LOCAL IMPROVEMENT AND SERVICE DISTRICTS

| <u>District</u>              | <u>County</u> | <u>District</u>              | <u>County</u>     |
|------------------------------|---------------|------------------------------|-------------------|
| SANITATION DISTRICTS (Con't) |               | SANITATION DISTRICTS (Con't) |                   |
| Hermosa                      | La Plata      | Security                     | El Paso           |
| Highland Hills               | Weld          | Sheridan                     | Arapahoe          |
| Highland Park                | Logan         | Sheridan #2                  | Arapahoe          |
| Hill 'N Park                 | Weld          | Silverhills                  | Lake              |
| Hudson                       | Weld          | Snyder                       | Morgan            |
| Idalia                       | Yuma          | South Arapahoe               | Arapahoe          |
| Ignacio                      | La Plata      | South Durango                | La Plata          |
| Keenesburg                   | Weld          | South Englewood #1           | Arapahoe          |
| Kit Carson                   | Cheyenne      | South Fort Collins           | Larimer           |
| Kremmling                    | Grand         | South Limon                  | Lincoln           |
| Leadville                    | Lake          | Southgate                    | Arapahoe, Douglas |
| Lightner Creek               | La Plata      | Spring Valley                | Garfield          |
| Loma Linda                   | La Plata      | St Charles Mesa              | Pueblo            |
| Low Point                    | Larimer       | St Vrain                     | Weld              |
| Mack                         | Mesa          | Steamboat Lake               | Routt             |
| Mead                         | Weld          | Stratmoor Hills              | El Paso           |
| Meeker                       | Rio Blanco    | Upper Eagle Valley Cons      | Eagle             |
| Milliken                     | Weld          | Upper Thompson               | Larimer           |
| Monument                     | El Paso       | Valley                       | Arapahoe, Denver  |
| Niwot                        | Boulder       | Weld Cty Tri-Area            | Weld              |
| North Delta                  | Delta         | West Glenwood Springs        | Garfield          |
| North La Junta               | Otero         | West Gunnison                | Gunnison          |
| North Lamar                  | Prowers       | West Montrose                | Montrose          |
| Northwest Lakewood           | Jefferson     | Westridge                    | Jefferson         |
| Norwood                      | San Miguel    | Wheat Ridge                  | Jefferson         |
| Nucla                        | Montrose      | Wiley                        | Prowers           |
| Orchard Mesa                 | Mesa          |                              |                   |
| Otis                         | Washington    |                              |                   |
| Pagosa Springs               | Archuleta     |                              |                   |
| Palmer Lake                  | El Paso       |                              |                   |
| Salt Creek                   | Pueblo        |                              |                   |

## LOCAL IMPROVEMENT AND SERVICE DISTRICTS

| <u>District</u>          | <u>County</u>          | <u>District</u>          | <u>County</u>             |
|--------------------------|------------------------|--------------------------|---------------------------|
| WATER DISTRICTS          |                        | WATER DISTRICTS (Con't)  |                           |
| Arapahoe Estates         | Arapahoe               | Morgan County Quality    | Morgan, Washington        |
| Baseline                 | Boulder                | Navajo Western           | Huerfano                  |
| Buelah Water Works       | Pueblo                 | North Carter Lake        | Larimer                   |
| Blue Mountain            | Jefferson              | North Weld County        | Larimer, Weld             |
| Blue River               | Summit                 | Northgate                | Adams                     |
| Bone Mesa                | Delta                  | Olde Stage               | Boulder                   |
| Brook Forest             | Jefferson              | Olive Street             | Pueblo                    |
| Brush Creek Village      | Pitkin                 | Orchard Hills            | Arapahoe                  |
| Capulin                  | Conejos                | Park Center              | Fremont                   |
| Castlewood               | Arapahoe               | Park Forest              | El Paso                   |
| Central Weld Cty         | Weld                   | Parkville                | Lake                      |
| Charlou Park             | Arapahoe               | Penrose                  | Fremont                   |
| Cherry Creek Village     | Arapahoe               | Pine Brook               | Boulder                   |
| Cherry Hills Subdivision | Arapahoe               | Pine Drive               | Pueblo                    |
| Cherrymoor               | Arapahoe               | Pinewood Springs         | Larimer                   |
| Clifton                  | Mesa                   | Pioneer Lookout          | El Pasop                  |
| Denver Suburban          | Denver                 | Rainbow Valley           | Teller                    |
| East Cherry Hills        | Arapahoe               | Red Rock Valley Estates  | El Paso                   |
| East Dillon              | Summit                 | Ridgewood                | Teller                    |
| East Larimer County      | Larimer, Weld          | Rock Creek Mesa          | El Paso                   |
| Forest View Acres        | El Paso                | Security                 | El Paso                   |
| Fort Collins - Loveland  | Larimer                | Sedalia                  | Douglas                   |
| Greenwood Plaza          | Arapahoe               | Shannon                  | Boulder                   |
| High Drive               | Larimer                | Shaw Heights             | Adams                     |
| High View                | Jefferson              | Snake River              | Summit                    |
| Highland Lakes           | Teller                 | Somerset Domestic        | Gunnison                  |
| Indian Hills             | Jefferson              | South Durango            | La Plata                  |
| Ken Caryl West Ranch     | Jefferson              | South Evergreen          | Jefferson                 |
| Knollwood                | Boulder                | Southeast Englewood      | Arapahoe                  |
| Lake Creek Meadows       | Eagle                  | Southwest Cherry Hills   | Arapahoe                  |
| Left Hand                | Boulder, Weld          | Southgate                | Arapahoe, Denver, Douglas |
| Leyden                   | Jefferson              | Southwest Cherry Hills   | Arapahoe                  |
| Little Thompson          | Boulder, Larimer, Weld | St. Charles Mesa         | Pueblo                    |
| Longs Peak               | Weld                   | Starwood                 | Pitkin                    |
| Lookout Mountain         | Jefferson              | Steamboat Lake           | Routt                     |
| Loveland Pass Village    | Summit                 | Stratmoor Hills          | El Paso                   |
| Meade Lane               | Arapahoe               | Summit Ridge             | Montezuma                 |
| Meadowbrook              | Jefferson              | Sunset                   | Larimer                   |
| Mesa View                | Rio Blanco             | Vail Valley Consolidated | Eagle                     |
| Montezuma County #1      | Montezuma              | Valley                   | Jefferson                 |





## LOCAL IMPROVEMENT AND SERVICE DISTRICTS

| <u>District</u>                      | <u>County</u>     | <u>District</u>                      | <u>County</u>                |
|--------------------------------------|-------------------|--------------------------------------|------------------------------|
| WATER & SANITATION DISTRICTS (Con't) |                   | WATER & SANITATION DISTRICTS (Con't) |                              |
| Cucharas                             | Huerfano          | Inverness                            | Arapahoe, Douglas            |
| Denver Southeast Suburban            | Douglas           | Joes                                 | Yuma                         |
| Devonshire Heights                   | Arapahoe          | Ken Caryl Ranch                      | Jefferson                    |
| Divide                               | Teller            | Kittredge                            | Jefferson                    |
| Donala                               | El Paso           | La Porte                             | Larimer                      |
| East Alamosa                         | Alamosa           | Lake Eldora                          | Boulder                      |
| East Belleview                       | Arapahoe          | Lakehurst                            | Denver, Jefferson            |
| East Cherry Creek Valley A           | Arapahoe          | Lariat                               | Rio Grande                   |
| East Cherry Creek Valley B           | Arapahoe          | Left Hand                            | Boulder                      |
| East Eaton                           | Weld              | Lochmoor                             | Denver, Jefferson            |
| East Valley                          | Arapahoe          | Mansfield Heights                    | Arapahoe                     |
| Eastlake                             | Adams             | Mesa                                 | Mesa                         |
| Elbert Creek                         | La Plata          | Morrison Creek Metro                 | Routt                        |
| Elbert                               | Elbert            | Mountain                             | Clear Creek, Jefferson, Park |
| Erie                                 | Boulder, Weld     | Mt Crested Butte                     | Gunnison                     |
| Fish Creek                           | Routt             | Mt Werner                            | Routt                        |
| Florissant                           | Teller            | Munn's Addition                      | Morgan                       |
| Fort Garland                         | Costilla          | North Lincoln                        | Adams                        |
| Fruitvale                            | Mesa              | North Pecos                          | Adams, Denver                |
| Galeton                              | Weld              | North Shore                          | Grand                        |
| Garden Valley                        | El Paso           | North Table Mountain                 | Jefferson                    |
| Gardner                              | Huerfano          | N Washington St, W & S               | Adams, Denver                |
| Genessee                             | Jefferson         | Northern Douglas County              | Douglas                      |
| Grand County                         | Grand             | Pagosa Area A                        | Archuleta                    |
| Grand Junction West                  | Mesa              | Pagosa Area B                        | Archuleta                    |
| Grant                                | Denver, Jefferson | Parker                               | Douglas                      |
| Green Mountain                       | Jefferson         | Perry Park                           | Douglas                      |
| Harris Park                          | Park              | Pinon                                | Las Animas                   |
| Havana                               | Arapahoe          | Platte Canyon                        | Arapahoe, Jefferson          |
| Hazeltine Heights                    | Adams             | Pleasant View                        | Jefferson                    |
| Hi-Land Acres                        | Adams             | Railhead                             | Mesa                         |
| Hi-Lin                               | Arapahoe          | Rakston Valley                       | Jefferson                    |
| Highlands                            | Pitkin            | Red Cliff                            | Eagle                        |
| Highline Park                        | Arapahoe          | Redstone                             | Pitkin                       |
| Hillcrest                            | Arapahoe          | Round Mountain                       | Custer                       |
| Himalaya                             | Adams             | San Luis                             | Costilla                     |
| Holly Hills                          | Arapahoe, Denver  | Silver Creek                         | Grand                        |
| Hoover Hills                         | Boulder           | Silver Heights                       | Douglas                      |
| Idledale                             | Jefferson         | Snowmass                             | Pitkin                       |
| Industrial Park                      | Adams             | South Adams County                   | Adams                        |

## LOCAL IMPROVEMENT AND SERVICE DISTRICTS

| <u>District</u>                                 | <u>County</u>                         | <u>District</u>           | <u>County</u>   |
|---|---------------------------------------|---------------------------|-----------------|
| <b>WATER &amp; SANITATION DISTRICTS (Con't)</b> |                                       | <b>CEMETERY DISTRICTS</b> |                 |
| South Fork                                      | Rio Grande                            | Arapahoe                  | Cheyenne        |
| Southwest Metro                                 | Arapahoe, Douglas, Jefferson          | Arriba                    | Lincoln         |
| Southwest Suburban Denver                       | Jefferson                             | Arriola                   | Montezuma       |
| Spring Canon                                    | Larimer                               | Bent County—Las Animas    | Bent            |
| St Mary's Glacier                               | Clear Creek                           | Bent—Prowers              | Bent, Prowers   |
| Steamboat II                                    | Routt                                 | Bristol—Granada           | Prowers         |
| Strasburg                                       | Adams, Arapahoe                       | Cahone                    | Dolores         |
| Sylvan Lakes                                    | Lake                                  | Campo                     | Baca            |
| Tamarac   | Arapahoe                              | Capulin                   | Conejos         |
| Teller County                                   | Teller                                | Cedar Hill                | Ouray           |
| Thunderbird                                     | Douglas                               | Cedar Hill Assoc          | Eagle           |
| Timbers   | Routt                                 | Cedar Hill Assoc          | Douglas         |
| Upper Bear Creek                                | Clear Creek, Jefferson                | Cedaredge                 | Delta           |
| Valley West                                     | Mesa                                  | Collbran                  | Mesa            |
| Wah Keeney Park                                 | Jefferson                             | Colorado City             | Pueblo          |
| West Del Norte                                  | Rio Grande                            | Cortez                    | Montezuma       |
| West Loveland                                   | Larimer                               | Cory                      | Delta           |
| Westlake  | Adams                                 | Crawford                  | Delta, Montrose |
| Westmoor  | El Paso                               | Dallas Park               | Ouray           |
| White Horse Springs                             | Pitkin                                | Dolores                   | Montezuma       |
| Willowbrook                                     | Jefferson                             | Eagle                     | Eagle           |
| Winter Park Highlands                           | Grand                                 | East Prowers              | Prowers         |
| Winter Park                                     | Grand                                 | East Yuma County          | Yuma            |
| Winter Park West                                | Grand                                 | Eckert                    | Delta           |
| Woodmen   | El Paso                               | Eckley Rural              | Yuma            |
| Woodmoor at Breckenridge                        | Summit                                | Fairview                  | Cheyenne        |
| Woodmoor  | El Paso                               | Fairview                  | Montezuma       |
|   |                                       | Fairview                  | Kit Carson      |
|   |                                       | Flagler                   | Kit Carson      |
|   |                                       | Genoa                     | Lincoln         |
| <b>COUNTY RECREATION DISTRICTS</b>              |                                       |                           |                 |
| Arapahoe County                                 | Arapahoe                              | Grand Valley              | Garfield        |
| Central Kiowa County                            | Kiowa                                 | Gunnison #1               | Gunnison        |
| East Cheyenne                                   | Cheyenne                              | Hayden                    | Routt           |
| Phillips County                                 | Phillips                              | Hinsdale IOOF             | Hinsdale        |
| Prospect  | Jefferson                             | Hotchkiss                 | Delta           |
| Sheridan Lake—Brandon                           | Kiowa                                 | Ignacio—Allison—Oxford    | La Plata        |
| Towner  | Kiowa                                 | Julesburg                 | Sedgwick        |
| West Kiowa                                      | Kiowa                                 | Kirk                      | Yuma            |
| <b>METROPOLITAN SEWAGE DISPOSAL DISTRICTS</b>   |                                       |                           |                 |
| Metro Wastewater Reclamation                    | Adams, Arapahoe,<br>Denver, Jefferson | Kit Carson                | Cheyenne        |
|   |                                       | La Jara                   | Conejos         |

## LOCAL IMPROVEMENT AND SERVICE DISTRICTS

| <u>District</u>            | <u>County</u> | <u>District</u>               | <u>County</u>                                 |
|----------------------------|---------------|-------------------------------|---|
| CEMETERY DISTRICTS (Con't) |               | LIBRARY DISTRICTS             |   |
| La Veta                    | Huerfano      | Adams County                  | Adams   |
| Lebanon                    | Montezuma     | Arapahoe                      | Adama, Arapahoe                               |
| Lewis                      | Montezuma     | Basalt Regional               | Eagle, Pitkin                                 |
| Lone Tree                  | San Miguel    | Delta County                  | Delta   |
| Manassa-Romero             | Conejos       | District R2J #2               | San Miguel                                    |
| Mancos                     | Montezuma     | Dolores                       | Montezuma                                     |
| Meeker                     | Rio Blanco    | Douglas Public                | Douglas                                       |
| Mesa-Molina                | Mesa          | Eagle County                  | Eagle   |
| Minneapolis                | Baca          | East Morgan County            | Morgan  |
| Minturn                    | Eagle         | East Routt                    | Routt   |
| New Conejos/Los Cerritos   | Conejos       | Estes Valley                  | Larimer                                       |
| New Elmwood                | Mesa          | Hinsdale County Regional      | Hinsdale                                      |
| Nucla-Naturita             | Montrose      | Ignacio Community             | La Plata                                      |
| Oak Creek                  | Routt         | Kiowa County                  | Kiowa   |
| Olathe                     | Montrose      | La Veta                       | Huerfano                                      |
| Ovid                       | Sedgwick      | Las Animas-Bent County        | Bent  |
| Paonia                     | Delta         | Lower Arkansas Valley         | Baca, Bent, Cheyenne, Kiowa, Prowers          |
| Pea Green                  | Montrose      | Mancos                        | Montezuma                                     |
| Pine River                 | La Plata      | Meeker Regional               | Rio Blanco                                    |
| Pioneer                    | Kiowa         | Montrose                      | Montrose                                      |
| Rangely                    | Rio Blanco    | Northeast Colorado Bookmobile | Kit Carson, Logan, Morgan<br>Washington, Yuma |
| Sanford                    | Conejos       | Northern Chaffee County       | Chaffee                                       |
| Sedgwick                   | Sedgwick      | Ouray                         | Ouray   |
| Seibert                    | Kit Carson    | Pikes Peak                    | El Paso                                       |
| Sheridan Lake-Brandon      | Kiowa         |                               |   |
| South Routt County         | Routt         | Pine River                    | La Plata                                      |
| Springfield                | Baca          | Pitkin County                 | Pitkin  |
| Steamboat Springs          | Routt         | Pueblo                        | Pueblo  |
| Stonington                 | Baca          | Rampart Regional              | Teller  |
| Stratton                   | Kit Carson    | Rangely Regional              | Rio Blanco                                    |
| Sylvan                     | Montezuma     | San Miguel County             | San Miguel                                    |
| Towner                     | Kiowa         | South Routt County            | Routt   |
| Two Buttes                 | Baca          | Southern Chaffee County       | Chaffee                                       |
| Vilas                      | Baca          | Southern Teller County        | Teller  |
| Vona                       | Kit Carson    | Upper San Juan                | Archuleta                                     |
| Walsh                      | Baca          | Weld                          | Weld  |
| West Dolores County        | Dolores       | West Custer County            | Custer  |
| West Kiowa County          | Kiowa         | West Routt                    | Routt   |
| West Phillips County       | Phillips      | Windsor                       | Weld  |
| West Yuma County           | Yuma          |                               |   |

## LOCAL IMPROVEMENT AND SERVICE DISTRICTS

| <u>District</u>            | <u>County</u>                         | <u>District</u>             | <u>County</u>                             |
|----------------------------|---------------------------------------|-----------------------------|---|
| GROUNDWATER MANAGEMENT     |                                       | WATER CONSERVANCY DISTRICTS |   |
| Arikaree                   | Kit Carson, Lincoln, Washington, Yuma | Alamosa-La Jara             | Alamosa, Conejos, Rio Grande              |
| Central Colorado           | Adams, Morgan, Weld                   | Animas-La Plata             | La Plata                                  |
| Central Yuma County        | Yuma                                  | Arkansas River              | Bent                                      |
| East Cheyenne              | Cheyenne                              | Badger & Beaver             | Morgan, Washington                        |
| Frenchman                  | Logan, Phillips                       | Basalt                      | Eagle, Pitkin, Garfield                   |
| Lost Creek                 | Adams, Arapahoe, Weld                 | Battlement Mesa             | Mesa                                      |
| Marks Butte                | Sedgwick                              | Bluestone                   | Garfield, Mesa                            |
| N Kiowa Bijou              | Adams, Arapahoe, Morgan, Weld         | Bostwick Park               | Gunnison, Montrose                        |
| Plains                     | Kit Carson                            | Central Colorado            | Adams, Morgan, Weld                       |
| Sandhills                  | Yuma                                  | Collbran                    | Mesa                                      |
| Upper Big Sandy            | Elbert, El Paso                       | Conejos                     | Conejos                                   |
| Upper Black Squirrel Creek | El Paso                               | Crawford                    | Delta, Gunnison, Montrose                 |
| W Y                        | Washington, Yuma                      | Crooked Arroyo              | Otero                                     |
|                            |                                       | Dolores                     | Dolores, Montezuma                        |
|                            |                                       | Florida                     | La Plata                                  |
|                            |                                       | Fruitland Mesa              | Delta, Gunnison, Montrose                 |
|                            |                                       | Grand Mesa                  | Delta                                     |
|                            |                                       | Great Northern              | Moffat, Routt                             |
|                            |                                       | Huerfano County             | Huerfano                                  |
|                            |                                       | Jackson County              | Jackson                                   |
|                            |                                       | Juniper                     | Moffat                                    |
|                            |                                       | La Plata                    | La Plata                                  |
|                            |                                       | Lower South Platte          | Logan, Morgan, Sedgwick, Washington       |
|                            |                                       | Mancos                      | Montezuma                                 |
|                            |                                       | Michigan River              | Jackson                                   |
|                            |                                       | Middle Park                 | Grand, Summit                             |
|                            |                                       | North Fork                  | Delta, Gunnison                           |
|                            |                                       | North La Junta              | Otero                                     |
|                            |                                       | Northern Colorado           | Adams, Boulder, Larimer                   |
|                            |                                       |                             | Logan, Morgan, Sedgwick, Washington, Weld |
|                            |                                       | Paradox Valley              | Montrose                                  |
|                            |                                       | Purgatoire River            | Las Animas                                |
|                            |                                       | Rio Blanco                  | Rio Blanco                                |
|                            |                                       | San Juan                    | Archuleta                                 |
|                            |                                       | San Luis Valley             | Alamosa, Hinsdale, Mineral                |
|                            |                                       |                             | Rio Grande, Saguache                      |
|                            |                                       | San Miguel                  | Montrose, San Miguel                      |
|                            |                                       | Sedgwick-Sand Draws         | Sedgwick                                  |
|                            |                                       | Silt                        | Garfield                                  |

## LOCAL IMPROVEMENT AND SERVICE DISTRICTS

| <u>District</u>                     | <u>County</u>                          | <u>District</u>             | <u>County</u>             |
|-------------------------------------|--|-----------------------------|---------------------------|
| WATER CONSERVANCY DISTRICTS (Con't) |  | SOIL CONSERVATION DISTRICTS |                           |
| Southeastern Colorado               | Bent, Chaffee, Crowley, El Paso        | Agate                       | Elbert                    |
|                                     | Fremont, Kiowa, Otero, Prowers, Pueblo | Alkon                       | Washington                |
| St Vrain & Left Hand                | Boulder, Larimer, Weld                 | Baca County                 | Baca                      |
| Tri-County                          | Delta, Montrose, Ouray                 | Bent                        | Bent                      |
| Trinchera                           | Costilla                               | Big Thompson                | Weld                      |
| Upper Arkansas                      | Chaffee, Custer, Fremont               | Bookcliff                   | Garfield                  |
| Upper Gunnison River                | Gunnison, Hinsdale, Saguache           | Boulder Valley              | Adams, Boulder, Weld      |
| Upper South Platte                  | Clear Creek, Douglas                   | Branson-Trinchera           | Las Animas                |
|                                     | Jefferson, Park, Teller                | Burlington                  | Kit Carson                |
| Upper Yampa                         | Moffat, Routt                          | Centennial                  | Logan, Weld               |
| Ute                                 | Mesa                                   | Center                      | Saguache                  |
| West Divide                         | Garfield, Mesa, Pitkin                 | Central Colorado            | El Paso                   |
|                                     |  | Cheyenne                    | Cheyenne                  |
| Yellow Jacket                       | Garfield, Moffat, Rio Blanco           | Colorado First              | Moffat                    |
|                                     |  | Conejos County              | Conejos                   |
| PEST CONTROL DISTRICTS              |  |                             |                           |
| Alamosa Weed Control                | Alamosa                                | Cope                        | Washington                |
| Arapahoe County                     | Arapahoe                               | Costilla                    | Costilla                  |
| Central Grand Valley                | Mesa                                   | Custer County               | Custer                    |
| Conejos County Weed                 | Conejos                                | Debeque-Plateau Valley      | Garfield, Mesa            |
| East Baca                           | Baca                                   | Deer Trail                  | Arapahoe                  |
|                                     |  | Delta                       | Delta, Gunnison, Montrose |
| East Prowers Weed                   | Prowers                                | Dolores                     | Montezuma                 |
| Eastern Cheyenne County             | Cheyenne                               | Double El                   | Elbert, El Paso           |
| Egnar                               | San Miguel                             | Douglas County              | Douglas                   |
| Fort Morgan                         | Morgan                                 | Douglas Creek               | Rio Blanco                |
| Larimer County                      | Larimer                                |                             |                           |
|                                     |  | Dove Creek                  | Dolores                   |
| Logan City                          | Logan                                  | Eagle County                | Eagle                     |
| Mandatory Dove Creek                | Dolores                                | East Adams                  | Adams                     |
| Norwood                             | San Miguel                             | East Otero                  | Otero                     |
| Piccance Creek                      | Rio Blanco                             | El Paso County              | El Paso                   |
| Rio Grande County                   | Rio Grande                             |                             |                           |
|                                     |  | Flagler                     | Kit Carson                |
| Uncompahgre Valley                  | Montrose                               | Fort Collins                | Larimer                   |
| Upper Grand Valley                  | Mesa                                   | Fremont County              | Fremont                   |
| Washington County                   | Washington                             | Gunnison                    | Gunnison                  |
| West Baca County                    | Baca                                   | Haxtun                      | Phillips                  |
|                                     |  | High Plains                 | Lincoln                   |
| Wiggins Community                   | Morgan                                 | Jefferson County            | Jefferson                 |
| Yuma County                         | Yuma                                   | Kiowa County                | Kiowa                     |
|                                     |  | Kiowa                       | Kiowa                     |
|                                     |  | La Plata                    | La Plata                  |



LOCAL IMPROVEMENT AND SERVICE DISTRICTS

| <u>District</u>  | <u>County</u>        | <u>District</u>                                       | <u>County</u>                   |
|--|----------------------|---|---------------------------------|
| <b>DRAINAGE DISTRICTS</b>                                    |                      | <b>URBAN RENEWAL AUTHORITY<br/>(Home Rule Cities)</b> |                                 |
| Carmel   | Alamosa, Conejos     | Alamosa   | Alamosa                         |
| Holbrook   | Otero                | Arvada  | Adams, Jefferson                |
| Las Animas Extension   | Bent                 | Aurora  | Adams, Arapahoe                 |
| Las Animas Consolidated                                      | Bent                 | Boulder   | Boulder                         |
| Morgan   | Alamosa              | Broomfield  | Adams, Boulder, Jefferson, Weld |
| Newell Lake  | Larimer              | Colorado Springs                                      | El Paso                         |
| Palisade   | Mesa                 | Commerce City   | Adams                           |
| Rio Grande   | Rio Grande, Saguache | Delta   | Delta                           |
| San Luis Valley  | Conejos              | Denver  | Denver                          |
| Waverly  | Alamosa              | Edgewater Redevelopment                               | Jefferson                       |
| <b>DOWNTOWN DEVELOPMENT AUTHORITY<br/>(Home Rule Cities)</b> |                      | Englewood   | Arapahoe                        |
| Englewood  | Arapahoe             | Fort Collins  | Larimer                         |
| Fort Collins   | Larimer              | Golden  | Jefferson                       |
| Grand Junction   | Mesa                 | Greeley   | Weld                            |
| Longmont   | Boulder              | La Junta  | Otero                           |
| Rifle  | Garfield             | Littleton Riverfront                                  | Jefferson                       |
| <b>DOWNTOWN DEVELOPMENT AUTHORITY<br/>(Statutory Cities)</b> |                      | Monte Vista   | Rio Grande                      |
| Brighton   | Adams                | Northglenn  | Adams, Weld                     |
| Loveland   | Larimer              | Sterling  | Logan                           |
|  |                      | Thornton  | Adams                           |
|  |                      | Westminster   | Adams, Jefferson                |
|  |                      | Wheat Ridge   | Jefferson                       |
|  |                      | Winter Park Development                               | Grand                           |
|  |                      | <b>URBAN RENEWAL AUTHORITY<br/>(Statutory Cities)</b> |                                 |
|  |                      | Estes Park  | Larimer                         |
|  |                      | Rangley   | Rio Blanco                      |
|  |                      | Rocky Ford  | Otero                           |
|  |                      | Walsenburg  | Huerfano                        |



## LOCAL IMPROVEMENT AND SERVICE DISTRICTS

| <u>District</u>  | <u>County</u> | <u>District</u>                                 | <u>County</u> |
|--|---------------|---|---------------|
| <b>PUBLIC IMPROVEMENT DISTRICTS</b><br>(Municipal, General)                    |               | <b>COUNTY LOCAL IMPROVEMENT DISTRICTS</b>       |               |
| Amherst  | Adams         | East Dry Creek Road Local Imp                   | Arapahoe      |
| Central Area General   | Boulder       | Paving Dist #34/Concrete Replace                | Arapahoe      |
| Colorado Springs Spring Creek  | El Paso       | Rio Blanco County #1991-1                       | Rio Blanco    |
| Colorado Springs Peregrin  | El Paso       | Weld Cty 83rd Ave #1991-1                       | Weld          |
| Colorado Springs cottonwood  | El Paso       | Weld Cty Basswood Ave #1990-2                   | Weld          |
| Fort Collins #1  | Larimer       | Weld Cty Roads 15 & 84 #1991-2                  | Weld          |
| Glenwood Springs #1  | Garfield      |   |               |
| Golden Downtown  | Jefferson     |   |               |
| Greeley  | Weld          |   |               |
| Greenwood Village Parkway  | Arapahoe      |   |               |
|  |               | <b>PUBLIC IMPROVEMENT DISTRICTS</b><br>(County) |               |
| Greenwood Village Sewer  | Arapahoe      | Bear Mountain                                   | Jefferson     |
| Interstate Commerce Center   | El Paso       | Clear Creek County Emergency                    | Clear Creek   |
| Lakewood #1  | Jefferson     | Crystal River Country Estates                   | Pitkin        |
| Linden Park  | Boulder       | Durango Hills Road Improvement                  | La Plata      |
| Longmont   | Boulder       | El Pinal Subdivision                            | Jefferson     |
| Loveland   | Larimer       | Foxridge  | Arapahoe      |
| Montrose Downtown  | Montrose      | Greenwood                                       | Jefferson     |
| Sheridan Park  | Adams         | Highlands                                       | Pitkin        |
| Southwest Commons  | Denver        | Hiwan Golf Club                                 | Jefferson     |
| University Hills   | Boulder       | Holland Hills                                   | Pitkin        |
| Walsenburg   | Huerfano      | Larimer County #1                               | Larimer       |
| Wray 1981-1  | Yuma          | Larimer County #2                               | Larimer       |
|  |               | Larimer County #3                               | Larimer       |
|  |               | Larimer County #4                               | Larimer       |
|  |               | Larimer County #6                               | Larimer       |
|  |               | Larimer County #10                              | Larimer       |
|  |               | Larimer County #11                              | Larimer       |
|  |               | Larimer Cty Namaqua Hills #8                    | Larimer       |
|  |               | Mountain Valley                                 | Pitkin        |
|  |               | Redstone Ranch Acre                             | Pitkin        |
| <b>SPECIAL IMPROVEMENT DISTRICTS</b><br>(Municipal, Includes Storm Sewer Dist) |               |   |               |
| Briargate Special Maint  | El Paso       |   |               |
| City of Wheat Ridge 1987-1   | Jefferson     |   |               |
| Countryside Special  | El Paso       |   |               |
| Hayden Special 1991-1  | Routt         |   |               |
| Norwood Special Maint  | El Paso       |   |               |
| Old Colorado City Serty & Maint  | El Paso       |   |               |
| Pikes Peak--Tejon Inter.   | El Paso       |   |               |
| Special Improvement 1992 Ecic  | Arapahoe      |   |               |
| Stetson Hills Special Maint  | El Paso       |   |               |
| Woodstone Special Maint  | El Paso       |   |               |



## LOCAL IMPROVEMENT AND SERVICE DISTRICTS

| <u>District</u>      | <u>County</u>        | <u>District</u>             | <u>County</u>    |
|----------------------|----------------------|-----------------------------|------------------|
| HOUSING AUTHORITIES  |                      | HOUSING AUTHORITIES (Con't) |                  |
| Aguilar              | Las Animas           | Johnstown                   | Weld             |
| Akron                | Washington           | Julesburg                   | Sedgwick         |
| Alamosa              | Alamosa              | Keenesburg                  | Weld             |
| Antonito             | Conejos              | Kersey                      | Weld             |
| Arriba               | Lincoln              | Kit Carson                  | Cheyenne         |
| Arvada               | Adams, Jefferson     | La Junta                    | Otero            |
| Ault                 | Weld                 | Lakewood                    | Jefferson        |
| Aurora               | Adams, Arapahoe      | Lamar                       | Prowers          |
| Avon                 | Eagle                | Las Animas                  | Bent             |
| Boone                | Pueblo               | Leadville                   | Lake             |
| Boulder              | Boulder              | Limon                       | Lincoln          |
| Brighton             | Adams, Weld          | Littleton                   | Arapahoe         |
| Brush                | Morgan               | Longmont                    | Boulder          |
| Burlington           | Kit Carson           | Louisville                  | Boulder          |
| Calhan               | El Paso              | Loveland                    | Larimer          |
| Center               | Rio Grande, Saguache | Manitou Springs             | El Paso          |
| Cheyenne Wells       | Cheyenne             | Meeker                      | Rio Blanco       |
| Colorado Springs     | El Paso              | Pueblo                      | Pueblo           |
| Commerce City        | Adams                | Rangely                     | Rio Blanco       |
| Deer Trail           | Arapahoe             | Rifle                       | Garfield         |
| Delta                | Delta                | Rocky Ford                  | Otero            |
| Denver City & County | Denver               | Salida                      | Chaffee          |
| Eads                 | Kiowa                | Sheridan                    | Arapahoe         |
| Eaton                | Weld                 | Snowmass Village            | Pitkin           |
| Edgewater            | Jefferson            | Springfield                 | Baca             |
| Englewood            | Arapahoe             | Sterling                    | Logan            |
| Flagler              | Kit Carson           | Telluride                   | San Miguel       |
| Fort Collins         | Larimer              | Trinidad                    | Las Animas       |
| Fort Lupton          | Weld                 | Vail                        | Eagle            |
| Fort Morgan          | Morgan               | Walsenburg                  | Huerfano         |
| Fountain             | El Paso              | Walsh                       | Baca             |
| Fowler               | Otero                | Wellington                  | Larimer          |
| Grand Junction       | Mesa                 | Westminster                 | Adams, Jefferson |
| Greeley              | Weld                 | Windsor                     | Weld             |
| Grover               | Weld                 | Winter Park                 | Grand            |
| Haxtun               | Phillips             | Wray                        | Yuma             |
| Holly                | Prowers              | Yuma                        | Yuma             |
| Holyoke              | Phillips             |                             |                  |
| Hudson               | Weld                 |                             |                  |
| Hugo                 | Lincoln              |                             |                  |

## LOCAL IMPROVEMENT AND SERVICE DISTRICTS

| <u>District</u>                                     | <u>County</u>                   | <u>District</u>                                   | <u>County</u>  |
|---|---------------------------------|---|--|
| <b>AUTHORITY<br/>(29-1-201 TO 203)</b>              |                                 | <b>CONSERVATION DISTRICTS<br/>(River Water)</b>   |  |
| Adams County Communications Authority               | Adams                           | Colorado River Water                              | Delta, Eagle, Garfield   |
| Canon City District Fire Authority                  | Fremont                         | Grand, Gunnison, Hinsdale, Mesa, Moffat, Montrose |  |
| Jefferson County Hazardous Substance                | Adams, Arapahoe                 | Ouray, Pitkin, Routt, Saguache, Summit            |  |
| Boulder, Clear Creek, Gilpin, Jefferson, Park, Weld |                                 |   |  |
| Joint Southeast Public Improv Assoc                 | Arapahoe                        | Rio Grande  | Alamosa, Conejos, Mineral<br>Rio Grande, Saguache                      |
|   | Denver, Douglas                 |   |  |
| Lakewood/Bancroft Combined Fire                     | Jefferson                       | Southwestern                                      | Archuleta, Dolores, Hinsdale<br>La Plata, Mineral, Montezuma, Montrose |
| Plum Creek Wastewater                               | Douglas                         |   | San Juan, San Miguel   |
| Poudre Fire   | Larimer, Weld                   | Water Users Associ #1                             | Rio Blanco   |
| Summit City Fire Protection Authority               | Summit                          |   |  |
| W-470 Highway Authority                             | Adams, Boulder, Jefferson       |   |  |
| Water Enhancement                                   | Delta, Gunnison, Mesa, Montrose |   |  |
| <b>OTHER DISTRICTS</b>                              |                                 | <b>TAX INCREMENT FINANCE DISTRICTS</b>            |  |
| Aspen Ambulance District                            | Pitkin                          | Alamosa Urban Renewal Authority                   | Alamosa  |
| Boulder Regional Emergency Telephone                | Boulder                         | Arvada Urban Renewal Authority                    | Jefferson  |
| Cherry Creek Basin Authority                        | Arapahoe, Douglas               | Aurora Urban Renewal Authority                    | Arapahoe   |
| Cherry Creek North BID #1                           | Denver                          | Brighton Downtown Development Autho               | Adams  |
|   |                                 | Colorado Sprgs Urban Renewal                      | El Paso  |
| Colfax On The Hill BID #2                           | Denver                          | Commerce City Urban Renewal                       | Adams  |
| Colorado Water Resources & Power Ath                | All 63 counties                 | Delta Urban Renewal Authority                     | Delta  |
| Emergency Telephone Service                         | El Paso                         | Denver Urban Renewal Authority                    | Denver   |
| Emergency Telephone Service                         | Teller                          | Edgewater Redevelopment Authority                 | Jefferson  |
| E-470 Authority                                     | Adams, Arapahoe, Douglas        | Englewood Downtown Development Aut                | Arapahoe   |
| Grand Junction Drainage                             | Mesa                            | Englewood Urban Renewal Authority                 | Arapahoe   |
| Mesa Cortina Water & Sewer System                   | Summit                          | Estes Park Urban Renewal Authority                | Larimer  |
|   |                                 | Ft Collins Urban Renewal Authority                | Larimer  |
| Moffat Tunnel                                       | Boulder, Denver, Gilpin         | Ft Collins Downtown Development Auth              | Larimer  |
|   | Grand, Jefferson                | Golden Downtown Development Authori               | Jefferson  |
| Park County Recreational Facility                   | Park                            | Golden Downtown Improvement District              | Jefferson  |
| Pueblo Board of Water Works                         | Pueblo                          | Grand Junction Downtown Development               | Mesa   |
| (Home Rule City Water Board)                        |                                 | Greeley Urban Renewal Authority                   | Weld   |
|   |                                 | La Junta Urban Renewal Authority                  | Otero  |
| RTD   | Adams, Arapahoe, Boulder        | Littleton Riverfront Authority                    | Arapahoe   |
|   | Denver, Douglas, Jefferson      |   |  |
| San Miguel County Solid Waste                       | San Miguel                      | Loveland Downtown Development Autho               | Loveland   |
| Scientific & Cultural Facilities District           | Denver                          | Montrose Downtown General Improve                 | Montrose   |
| Three Lakes Water & Sanitation                      | Grand                           | Rifle Downtown Development District               | Garfield   |
|   |                                 | Rocky Ford Urban Renewal Authority                | Otero  |
| Urban Drainage & Flood Control                      | Adams, Arapahoe, Boulder        | Sterling Urban Renewal Authority                  | Logan  |
|   | Denver, Douglas, Jefferson      |   |  |
| Weld City 911 Emergency Telephone                   | Weld                            | Thornton Development Authority                    | Adams  |
|   |                                 | Walsenburg Urban Renewal Authority                | Huerfano   |



# **Section X**

## **Certification of Revenues and Levies by County**

### **As of January 1, 1992**

The assessed values reflect those values existing in the counties on the date the levies are certified to the county commissioners, December 15.

See: 39-1-111(1), 39-1-111(5) and 39-5-125, C.R.S.

#### **FOOTNOTES:**

- (A) Excess levy approved by Division of Local Government
- (B) Excess levy revenue voted at special election
- (C) Head - Per Head
- (D) Acres - Per Acre
- (E) Acre Feet - Per Acre Foot
- (F) Wells - Per Well
- (H) Quarters - Per Quarter Section

#### **SCHOOL DISTRICT CODING:**

School districts entirely within a county:

Designated by the last position number of "0" or "5".

Multi-county school districts:

Designated by the last position numbers of "1" through "4". The administrative offices of the school district are located in the county designated by the code number "1". The adjoining counties are listed by code numbers "2" through "4", assigned to the counties alphabetically.



|                          |         |                 |        |              |       |              |       |           |       |     |        |              |
|--------------------------|---------|-----------------|--------|--------------|-------|--------------|-------|-----------|-------|-----|--------|--------------|
| 2512                     | (7) (8) | \$1,572,760     | 40.080 | \$63,036     | 0.000 | \$0          | 0.000 | \$0       | 0.000 | \$0 | 40.080 | \$63,036     |
| Wiggins RE 50 J          |         |                 |        |              |       |              |       |           |       |     |        |              |
| 3092                     | (9)     | \$1,575,980     | 40.080 | \$63,165     | 0.000 | \$0          | 0.000 | \$0       | 0.000 | \$0 | 40.080 | \$63,165     |
| Keenesburg-Hudson RE 3 J |         |                 |        |              |       |              |       |           |       |     |        |              |
| TOTAL                    |         | \$1,674,471,080 | XXX    | \$76,665,073 | XXX   | \$20,164,371 | XXX   | \$456,803 | XXX   | \$0 | XXX    | \$97,286,247 |

#1 See Footnote No. 1  
 #2 See Footnote No. 2  
 (1) 0042 - Weld  
 (2) 0052 - Arapahoe  
 (3) 0062 - Arapahoe  
 (4) 0171 - Arapahoe  
 (5) 0181 - Arapahoe  
 (6) 0191 - Arapahoe  
 (7) 2511 - Morgan  
 (8) 2513 - Weld  
 (9) 3091 - Weld  
 (1) 9.864 Mills Approved at Election  
 (2) 6.171 Mills Approved at Election  
 (3) 9.796 Mills Aprvd 11/90 Elect

|                                  | ASSESSED VALUATION | GENERAL OPERATING |              | BOND REDEMPTION CONTRACTUAL OBLIGATION |         | ABATEMENTS INCENTIVE PAYMENTS |         | CAPITAL EXPENDITURES SPECIAL FUND* |         | TOTAL REVENUE |              |
|----------------------------------|--------------------|-------------------|--------------|--|---------|-------------------------------|---------|------------------------------------|---------|---------------|--------------|
|                                  |                    | LEVY              | REVENUE      | LEVY                                   | REVENUE | LEVY                          | REVENUE | LEVY                               | REVENUE |               |              |
| LOCAL GOVERNMENT COUNTY PURPOSES |                    |                   |              |  |         |                               |         |                                    |         |               |              |
| General                          | \$1,674,471,000    | 17.964            | \$30,080,197 | 0.000                                  | \$0     | 0.000                         | \$0     | 0.000                              | \$0     | 17.964        | \$30,080,197 |
| Road and Bridge                  | \$1,674,471,000    | 2.233             | \$3,739,094  | 0.000                                  | \$0     | 0.000                         | \$0     | 0.000                              | \$0     | 2.233         | \$3,739,094  |
| Public Welfare                   | \$1,674,471,000    | 4.541             | \$7,603,773  | 0.000                                  | \$0     | 0.000                         | \$0     | 0.000                              | \$0     | 4.541         | \$7,603,773  |
| Retirement                       | \$1,674,471,000    | 0.849             | \$1,421,626  | 0.000                                  | \$0     | 0.000                         | \$0     | 0.000                              | \$0     | 0.849         | \$1,421,626  |
| Self-Insurance                   | \$1,674,471,000    | 0.952             | \$1,594,096  | 0.000                                  | \$0     | 0.000                         | \$0     | 0.000                              | \$0     | 0.952         | \$1,594,096  |
| Retarded/Seriously Handicapped   | \$1,674,471,000    | 0.240             | \$401,873    | 0.000                                  | \$0     | 0.000                         | \$0     | 0.000                              | \$0     | 0.240         | \$401,873    |
| TOTAL #3                         | \$1,674,471,000    | 26.779            | \$44,840,659 | 0.000                                  | \$0     | 0.000                         | \$0     | 0.000                              | \$0     | 26.779        | \$44,840,659 |

#3 See Footnote No. 3

|                  |              |       |          |       |     |       |     |       |     |       |          |  |
|------------------|--------------|-------|----------|-------|-----|-------|-----|-------|-----|-------|----------|--|
| CITIES AND TOWNS |              |       |          |       |     |       |     |       |     |       |          |  |
| Arvada           | \$13,159,850 | 4.320 | \$56,851 | 0.000 | \$0 | 0.000 | \$0 | 0.000 | \$0 | 4.320 | \$56,851 |  |



CERTIFICATION OF LEVIES AND REVENUES  
As of January 1, 1992

ADAMS COUNTY

| CITIES AND TOWNS contd | ASSESSED VALUATION | GENERAL OPERATING |             | BOND REDEMPTION CONTRACTUAL OBLIGATION |         | ABATEMENTS INCENTIVE PAYMENTS |         | CAPITAL EXPENDITURES SPECIAL FUND* |         | TOTAL REVENUE |
|------------------------|--------------------|-------------------|-------------|--|---------|-------------------------------|---------|------------------------------------|---------|---------------|
|                        |                    | LEVY              | REVENUE     | LEVY                                   | REVENUE | LEVY                          | REVENUE | LEVY                               | REVENUE |               |
| Aurora                 | \$179,173,470      | 11.605            | \$2,079,308 | 0.000                                  | \$0     | 0.000                         | \$0     | 0.000                              | \$0     | \$2,079,308   |
| Broomfield             | \$25,893,970       | 13.894            | \$359,771   | 0.000                                  | \$0     | 0.000                         | \$0     | 0.000                              | \$0     | \$359,771     |
| Commerce City          | \$156,750,610      | 3.280             | \$514,142   | 0.000                                  | \$0     | 0.000                         | \$0     | 0.000                              | \$0     | \$514,142     |
| Northglenn             | \$126,729,530      | 11.597            | \$1,469,682 | 0.000                                  | \$0     | 0.000                         | \$0     | 0.000                              | \$0     | \$1,469,682   |
| Thornton #4            | \$272,206,640      | 10.210            | \$2,779,230 | 0.000                                  | \$0     | 0.000                         | \$0     | 0.000                              | \$0     | \$2,779,230   |
| Westminster #5         | \$264,503,190      | 3.600             | \$952,211   | 0.000                                  | \$0     | 0.000                         | \$0     | 0.000                              | \$0     | \$952,211     |
| Brighton               | \$64,948,940       | 9.366             | \$608,312   | 0.000                                  | \$0     | 0.000                         | \$0     | 0.000                              | \$0     | \$608,312     |
| Federal Heights        | \$31,812,420       | 0.680             | \$21,632    | 0.000                                  | \$0     | 0.000                         | \$0     | 0.000                              | \$0     | \$21,632      |
| Bennett                | \$5,989,370        | 13.284            | \$79,563    | 0.000                                  | \$0     | 0.000                         | \$0     | 0.000                              | \$0     | \$79,563      |
| TOTAL                  | \$1,141,167,990    | XXX               | \$8,920,702 | XXX                                    | \$0     | XXX                           | \$0     | XXX                                | \$0     | \$8,920,702   |

#4 See Footnote No. 4

#5 See Footnote No. 5

|  | ASSESSED VALUATION | GENERAL OPERATING |          | BOND REDEMPTION CONTRACTUAL OBLIGATION |             | ABATEMENTS |         | CAPITAL EXPENDITURES SPECIAL FUND* |         | TOTAL     |             |
|--|--------------------|-------------------|----------|--|-------------|------------|---------|------------------------------------|---------|-----------|-------------|
|  |                    | LEVY              | REVENUE  | LEVY                                   | REVENUE     | LEVY       | REVENUE | LEVY                               | REVENUE |           |             |
| <b>JUNIOR COLLEGES</b>                         |                    |                   |          |  |             |            |         |                                    |         |           |             |
| Aims Community College                         | \$1,580,620        | 5.953             | \$9,409  | 0.000                                  | \$0         | 0.040      | \$63    | 0.000                              | \$0     | 5.993     | \$9,473     |
|  |                    |                   |          | 0.000                                  | \$0         |            |         | 0.000                              | \$0     |           |             |
| <b>LOCAL IMPROVEMENT AND SERVICE DISTRICTS</b> |                    |                   |          |  |             |            |         |                                    |         |           |             |
| <b>METROPOLITAN DISTRICTS</b>                  |                    |                   |          |  |             |            |         |                                    |         |           |             |
| Barr Lake Village Metro                        | \$65,520           | 1.165             | \$76     | 18044.000                              | \$1,182,243 | 0.000      | \$0     | 0.000                              | \$0     | 18045.165 | \$1,182,319 |
| Brittany Place Metro #6                        | \$110,390          | 0.000             | \$0      | 0.000                                  | \$0         | 0.000      | \$0     | 0.000                              | \$0     | 0.000     | \$0         |
| Bromley Park Metro No. I                       | \$4,390            |                   | \$0      | 0.000                                  | \$0         | 0.000      | \$0     | 0.000                              | \$0     | 0.000     | \$0         |
| Bromley Park Metro No. II                      | \$87,670           | 0.000             | \$0      | 0.000                                  | \$0         | 0.000      | \$0     | 0.000                              | \$0     | 0.000     | \$0         |
| Bromley Park Metro No. III                     | \$61,720           | 0.000             | \$0      | 0.000                                  | \$0         | 0.000      | \$0     | 0.000                              | \$0     | 0.000     | \$0         |
| Bromley Park Metro No. IV                      | \$22,660           | 0.000             | \$0      | 0.000                                  | \$0         | 0.000      | \$0     | 0.000                              | \$0     | 0.000     | \$0         |
| Cherrywood Park Metro                          | \$21,310           | 23.308            | \$497    | 0.000                                  | \$0         | 0.000      | \$0     | 0.000                              | \$0     | 23.308    | \$497       |
| First Creek Metro                              | \$42,320           | 8.722             | \$369    | 0.000                                  | \$0         | 0.000      | \$0     | 0.000                              | \$0     | 8.722     | \$369       |
| First Creek Ranch Metro                        | \$90,050           | 38.000 (B)        | \$3,422  | 0.000                                  | \$0         | 0.000      | \$0     | 0.000                              | \$0     | 38.000    | \$3,422     |
| Front Range Metro                              | \$240,460          | 32.375            | \$7,785  | 33.530                                 | \$8,063     | 0.000      | \$0     | 0.000                              | \$0     | 65.905    | \$15,848    |
| Northern Metro                                 | \$6,366,140        | 7.042             | \$44,830 | 17.958                                 | \$114,323   | 0.000      | \$0     | 0.000                              | \$0     | 25.000    | \$159,153   |
| Orchard Metro                                  | \$33,520           | 12.443            | \$417    | 0.000                                  | \$0         | 0.000      | \$0     | 0.000                              | \$0     | 12.443    | \$417       |
| Second Creek Ranch Metro                       | \$16,560           | 200.000 (B)       | \$3,312  | 0.000                                  | \$0         | 0.000      | \$0     | 0.000                              | \$0     | 200.000   | \$3,312     |
| Third Creek Metro                              | \$142,360          | 0.000             | \$0      | 0.000                                  | \$0         | 0.000      | \$0     | 0.000                              | \$0     | 0.000     | \$0         |

CERTIFICATION OF LEVIES AND REVENUES

As of January 1, 1992

ADAMS COUNTY

|                                      | ASSESSED VALUATION | GENERAL OPERATING |             | BOND REDEMPTION CONTRACTUAL OBLIGATION |             | ABATEMENTS |         | CAPITAL EXPENDITURES SPECIAL FUND* |         | TOTAL  |             |
|--------------------------------------|--------------------|-------------------|-------------|--|-------------|------------|---------|------------------------------------|---------|--------|-------------|
|                                      |                    | LEVY              | REVENUE     | LEVY                                   | REVENUE     | LEVY       | REVENUE | LEVY                               | REVENUE |        |             |
| <b>METROPOLITAN DISTRICTS cont'd</b> |                    |                   |             |  |             |            |         |                                    |         |        |             |
| Tower Metro                          | \$11,027,690       | 0.000             | \$0         | 24.000                                 | \$264,665   | 0.000      | \$0     | 0.000                              | \$0     | 24.000 | \$264,665   |
| Wright Farms Metro                   | \$3,340,180        | 3.392             | \$11,330    | 19.608                                 | \$65,494    | 0.000      | \$0     | 0.000                              | \$0     | 23.000 | \$76,824    |
| TOTAL                                | \$21,672,940       | XXX               | \$72,038    | XXX                                    | \$1,634,788 | XXX        | \$0     | XXX                                | \$0     | XXX    | \$1,706,826 |
| <b>PARK AND RECREATION DISTRICTS</b> |                    |                   |             |  |             |            |         |                                    |         |        |             |
| Byers Park and Rec                   | \$1,411,860        | 2.960             | \$4,179     | 0.000                                  | \$0         | 0.000      | \$0     | 0.000                              | \$0     | 2.960  | \$4,179     |
| Hylard Hills Metro Park & Rec #7     | \$418,392,720      | 2.940             | \$1,230,075 | 0.616                                  | \$257,730   | 0.000      | \$0     | 0.000                              | \$0     | 3.556  | \$1,487,805 |
| Strasburg Metro Rec.                 | \$8,635,180        | 5.012             | \$43,280    | 0.000                                  | \$0         | 0.000      | \$0     | 0.000                              | \$0     | 5.012  | \$43,280    |
| TOTAL                                | \$428,439,760      | XXX               | \$1,277,534 | XXX                                    | \$257,730   | XXX        | \$0     | XXX                                | \$0     | XXX    | \$1,535,264 |
| <b>FIRE PROTECTION DISTRICTS</b>     |                    |                   |             |  |             |            |         |                                    |         |        |             |
| Bennett Fire Prot                    | \$24,409,170       | 6.257             | \$152,728   | 0.000                                  | \$0         | 0.000      | \$0     | 0.000                              | \$0     | 6.257  | \$152,728   |
| Brighton Fire Prot                   | \$103,829,940      | 5.399             | \$560,578   | 0.000                                  | \$0         | 0.000      | \$0     | 0.000                              | \$0     | 5.399  | \$560,578   |
| Byers Fire Prot                      | \$7,041,820        | 3.774             | \$26,576    | 0.000                                  | \$0         | 0.000      | \$0     | 0.000                              | \$0     | 3.774  | \$26,576    |
| Deer Trail Rural Fire Prot           | \$2,272,020        | 5.030             | \$11,428    | 0.000                                  | \$0         | 0.002      | \$5     | 0.000                              | \$0     | 5.032  | \$11,433    |
| North Wash Exclusion #8 (3)          | \$1,235,500        | 1.833             | \$2,265     | 1.043                                  | \$1,289     | 0.000      | \$0     | 0.000                              | \$0     | 2.876  | \$3,554     |

|                                  |               |        |             |       |           |       |          |       |     |        |             |
|----------------------------------|---------------|--------|-------------|-------|-----------|-------|----------|-------|-----|--------|-------------|
| North Washington Fire Prot       | \$189,269,070 | 10.532 | \$1,993,382 | 1.043 | \$197,408 | 0.006 | \$1,136  | 0.000 | \$0 | 11.581 | \$2,191,925 |
| S Adams County Fire Prot         | \$208,005,350 | 3.315  | \$689,538   | 0.000 | \$0       | 0.000 | \$0      | 0.000 | \$0 | 3.315  | \$689,538   |
| SW Adams County Fire Prot        | \$144,242,460 | 5.330  | \$768,812   | 0.000 | \$0       | 0.000 | \$0      | 0.000 | \$0 | 5.330  | \$768,812   |
| SMA Exclusion-Fed.Hts.           | \$11,681,350  | 0.500  | \$5,841     | 0.000 | \$0       | 0.000 | \$0      | 0.000 | \$0 | 0.500  | \$5,841     |
| Sable-Altura Fire Prot           | \$16,734,930  | 7.357  | \$123,119   | 3.516 | \$58,840  | 0.000 | \$0      | 0.000 | \$0 | 10.873 | \$181,959   |
| Southeast Weld Fire Prot         | \$4,270,570   | 4.991  | \$21,314    | 1.014 | \$4,330   | 0.000 | \$0      | 0.000 | \$0 | 6.005  | \$25,645    |
| Strasburg Fire Prot No.8         | \$9,510,760   | 4.177  | \$39,726    | 0.000 | \$0       | 0.000 | \$0      | 0.000 | \$0 | 4.177  | \$39,726    |
| W Adams County Fire Prot         | \$184,482,160 | 7.688  | \$1,418,299 | 0.833 | \$153,674 | 0.122 | \$22,507 | 0.000 | \$0 | 8.643  | \$1,594,479 |
| W Adams No. 1 Pension Exc #9     | \$27,818,360  | 0.500  | \$13,909    | 0.000 | \$0       | 0.000 | \$0      | 0.000 | \$0 | 0.500  | \$13,909    |
| TOTAL                            | \$934,803,460 | XXX    | \$5,827,516 | XXX   | \$415,541 | XXX   | \$23,647 | XXX   | \$0 | XXX    | \$6,266,703 |
| WATER DISTRICTS                  |               |        |             |       |           |       |          |       |     |        |             |
| Northgate Water #10              | \$1,404,970   | 0.000  | \$0         | 0.000 | \$0       | 0.000 | \$0      | 0.000 | \$0 | 0.000  | \$0         |
| Shaw Heights Water               | \$25,387,820  | 0.000  | \$0         | 0.000 | \$0       | 0.000 | \$0      | 0.000 | \$0 | 0.000  | \$0         |
| TOTAL                            | \$26,792,790  | XXX    | \$0         | XXX   | \$0       | XXX   | \$0      | XXX   | \$0 | XXX    | \$0         |
| WATER AND SANITATION DISTRICTS   |               |        |             |       |           |       |          |       |     |        |             |
| Beebe Draw Water & San           | \$240         | 0.000  | \$0         | 0.000 | \$0       | 0.000 | \$0      | 0.000 | \$0 | 0.000  | \$0         |
| Berkeley Sewer Only [2]          | \$23,610      | 2.500  | \$59        | 0.000 | \$0       | 0.000 | \$0      | 0.000 | \$0 | 2.500  | \$59        |
| Berkeley Water & San             | \$56,102,200  | 4.318  | \$242,249   | 0.000 | \$0       | 0.000 | \$0      | 0.000 | \$0 | 4.318  | \$242,249   |
| Boxelder Water & San             | \$380,370     | 5.971  | \$2,271     | 0.000 | \$0       | 0.000 | \$0      | 0.000 | \$0 | 5.971  | \$2,271     |
| Central Adams County Water & San | \$790         | 2.973  | \$2         | 0.000 | \$0       | 0.000 | \$0      | 0.000 | \$0 | 2.973  | \$2         |

CERTIFICATION OF LEVIES AND REVENUES  
As of January 1, 1992

ADAMS COUNTY

|                                       | ASSESSED VALUATION | GENERAL OPERATING |             | BOND REDEMPTION CONTRACTUAL OBLIGATION |          | ABATEMENTS |         | CAPITAL EXPENDITURES SPECIAL FUND* |         | TOTAL  |             |
|---------------------------------------|--------------------|-------------------|-------------|--|----------|------------|---------|------------------------------------|---------|--------|-------------|
|                                       |                    | LEVY              | REVENUE     | LEVY                                   | REVENUE  | LEVY       | REVENUE | LEVY                               | REVENUE |        |             |
| WATER AND SANITATION DISTRICTS contd  |                    |                   |             |  |          |            |         |                                    |         |        |             |
| Crestview Sewer Only #11 (1)          | \$2,595,980        | 0.620             | \$1,610     | 0.000                                  | \$0      | 0.000      | \$0     | 0.000                              | \$0     | 0.620  | \$1,610     |
| Crestview Water & San #12             | \$64,455,260       | 3.320             | \$213,991   | 0.000                                  | \$0      | 0.000      | \$0     | 0.000                              | \$0     | 3.320  | \$213,991   |
| Eastlake Water & San                  | \$520,630          | 0.550             | \$286       | 31.642                                 | \$16,474 | 0.000      | \$0     | 0.000                              | \$0     | 32.192 | \$16,760    |
| Hazeltime Heights Water & San         | \$1,076,180        | 8.540             | \$9,191     | 0.000                                  | \$0      | 0.000      | \$0     | 0.000                              | \$0     | 8.540  | \$9,191     |
| Hi-Land Acres Water & San             | \$1,882,510        | 0.000             | \$0         | 0.000                                  | \$0      | 0.000      | \$0     | 0.000                              | \$0     | 4.800  | \$9,036     |
| Himalaya Water & San                  | \$11,027,690       | 0.000             | \$0         | 6.000                                  | \$9,036  | 0.000      | \$0     | 0.000                              | \$0     | 6.000  | \$66,166    |
| Industrial Park Water & San           | \$16,273,960       | 0.000             | \$0         | 0.000                                  | \$0      | 0.000      | \$0     | 0.000                              | \$0     | 0.000  | \$0         |
| North Lincoln Water & San             | \$5,495,330        | 6.161             | \$33,857    | 0.000                                  | \$0      | 0.000      | \$0     | 0.000                              | \$0     | 6.161  | \$33,857    |
| North Pecos Water & San               | \$29,288,350       | 3.265             | \$95,626    | 0.000                                  | \$0      | 0.000      | \$0     | 0.000                              | \$0     | 3.265  | \$95,626    |
| North Washington St., Water & San #13 | \$106,202,280      | 1.946             | \$206,670   | 0.000                                  | \$0      | 0.000      | \$0     | 0.000                              | \$0     | 1.946  | \$206,670   |
| South Adams County Water & San        | \$137,636,890      | 3.178             | \$437,410   | 0.000                                  | \$0      | 0.003      | \$413   | 0.000                              | \$0     | 3.181  | \$437,823   |
| Strasburg Water & San                 | \$2,507,320        | 0.000             | \$0         | 4.500                                  | \$11,283 | 0.000      | \$0     | 0.000                              | \$0     | 4.500  | \$11,283    |
| Westlake Water & San                  | \$1,183,170        | 2.235             | \$2,644     | 0.000                                  | \$0      | 0.000      | \$0     | 0.000                              | \$0     | 2.235  | \$2,644     |
| TOTAL                                 | \$436,652,760      | XXX               | \$1,245,866 | XXX                                    | \$95,923 | XXX        | \$413   | XXX                                | \$0     | XXX    | \$1,349,238 |
|                                       |                    |                   |             |  | \$9,036  |            |         | XXX                                | \$0     |        |             |

|  |                 |       |             |       |         |       |         |       |     |       |             |
|--|-----------------|-------|-------------|-------|---------|-------|---------|-------|-----|-------|-------------|
| LIBRARY DISTRICTS                                |                 |       |             |       |         |       |         |       |     |       |             |
| Adams County Library System #14                  | \$1,187,794,700 | 1.380 | \$1,639,157 | 0.000 | \$0     | 0.006 | \$7,127 | 0.000 | \$0 | 1.386 | \$1,646,284 |
| Arapahoe Regional Library                        | \$3,643,030     | 2.880 | \$10,492    | 0.000 | \$0     | 0.106 | \$386   | 0.000 | \$0 | 2.986 | \$10,878    |
| TOTAL  | \$1,191,437,730 | XXX   | \$1,649,649 | XXX   | \$0     | XXX   | \$7,513 | XXX   | \$0 | XXX   | \$1,657,162 |
| GROUND WATER MANAGEMENT DISTRICTS                |                 |       |             |       |         |       |         |       |     |       |             |
| Central Colo Water Con-Groundwater Mgmt          | \$13,777,650    | 1.855 | \$25,558    | 0.000 | \$0     | 0.010 | \$138   | 0.000 | \$0 | 1.865 | \$25,695    |
| Lost Creek Groundwater Mgmt                      | \$15,784,510    | 0.434 | \$6,850     | 0.000 | \$0     | 0.000 | \$0     | 0.000 | \$0 | 0.434 | \$6,850     |
| North Kiowa Bijou Groundwater Mgmt               | \$17,934,730    | 0.176 | \$3,157     | 0.000 | \$0     | 0.000 | \$0     | 0.000 | \$0 | 0.176 | \$3,157     |
| TOTAL  | \$47,496,890    | XXX   | \$35,565    | XXX   | \$0     | XXX   | \$138   | XXX   | \$0 | XXX   | \$35,702    |
| PUBLIC IMPROVEMENT DISTRICT (MUNICIPAL, GENERAL) |                 |       |             |       |         |       |         |       |     |       |             |
| Atherst GID                                      | \$284,780       | 5.000 | \$1,424     | 0.000 | \$0     | 0.000 | \$0     | 0.000 | \$0 | 5.000 | \$1,424     |
| Sheridan Park G.I.D.                             | \$4,282,810     | 0.000 | \$0         | 1.000 | \$4,283 | 0.000 | \$0     | 0.000 | \$0 | 1.000 | \$4,283     |
| TOTAL  | \$4,567,590     | XXX   | \$1,424     | XXX   | \$4,283 | XXX   | \$0     | XXX   | \$0 | XXX   | \$5,707     |
| URBAN DRAINAGE AND FLOOD CONTROL DISTRICT        |                 |       |             |       |         |       |         |       |     |       |             |
| Urban Drainage & Flood Control #15               | \$1,631,866,000 | 0.696 | \$1,135,779 | 0.000 | \$0     | 0.000 | \$0     | 0.000 | \$0 | 0.696 | \$1,135,779 |
| Urban Drng & Flood/S Platte #16                  | \$1,631,866,000 | 0.084 | \$137,077   | 0.000 | \$0     | 0.000 | \$0     | 0.000 | \$0 | 0.084 | \$137,077   |
| TOTAL  | \$3,263,732,000 | XXX   | \$1,272,855 | XXX   | \$0     | XXX   | \$0     | XXX   | \$0 | XXX   | \$1,272,855 |

CERTIFICATION OF LEVIES AND REVENUES  
As of January 1, 1992

ADAMS COUNTY

| OTHER DISTRICTS                               | ASSESSED VALUATION | GENERAL OPERATING |              | BOND REDEMPTION CONTRACTUAL OBLIGATION |             | ABATEMENTS |          | CAPITAL EXPENDITURES SPECIAL FUND* |         | TOTAL REVENUE |
|---|--------------------|-------------------|--------------|--|-------------|------------|----------|------------------------------------|---------|---------------|
|   |                    | LEVY              | REVENUE      | LEVY                                   | REVENUE     | LEVY       | REVENUE  | LEVY                               | REVENUE |               |
| Central Colorado Water Conservancy            | \$67,869,770       | 1.128             | \$76,557     | 0.000                                  | \$0         | 0.005      | \$339    | 0.000                              | \$0     | \$76,896      |
| Brighton D.D.A.                               | \$1,944,780        | 3.100             | \$6,029      | 0.000                                  | \$0         | 0.000      | \$0      | 0.000                              | \$0     | \$6,029       |
| RTD   | \$1,584,566,930    | 0.000             | \$0          | 0.000                                  | \$0         | 0.000      | \$0      | 0.000                              | \$0     | \$0           |
| TOTAL   | \$1,658,949,070    | XXX               | \$84,010     | XXX                                    | \$4,283     | XXX        | \$339    | XXX                                | \$0     | \$88,632      |
| TOTAL LOCAL IMPROVEMENT AND SERVICE DISTRICTS | \$8,009,977,400    | XXX               | \$11,465,033 | XXX                                    | \$2,406,265 | XXX        | \$32,050 | XXX                                | \$0     | \$13,912,384  |

#6 See Footnote No. 6  
 #7 See Footnote No. 7  
 #8 See Footnote No. 8  
 #9 See Footnote No. 9

#10 See Footnote No. 10  
 #11 See Footnote No. 11  
 #12 See Footnote No. 12  
 #13 See Footnote No. 13

#14 See Footnote No. 14  
 #15 See Footnote No. 15  
 #16 See Footnote No. 16

[2] Sub-Dist. of Berkley Water & San  
 [3] Sub-Dist. of N. Washington Fire  
 (B) Excess voted at a Special Election

[1] Sub-dist. of Crestview Water & San

SUMMARY OF LEVIES AND REVENUES

| TYPE OF LEVY                             | ASSESSED VALUATION     | GENERAL OPERATING FUND REVENUE | BOND REDEMPTION CONTRACTUAL OBLIGATION REVENUE | ABATEMENTS TRANSPORT/INCENTIVES REVENUE | CAPITAL EXPENDITURE SPECIAL FUND* REVENUE | TOTAL REVENUES       |
|--|------------------------|--------------------------------|--|---|---|----------------------|
| <b>SCHOOLS</b>                           |                        |                                |  |   |   |                      |
| Districts                                | \$1,674,471,000        | \$76,665,073                   | \$20,164,371                                   | \$456,803                               | \$0                                       | \$97,286,247         |
| Junior Colleges                          | \$1,580,620            | \$9,409                        | \$0  | \$63                                    | \$0                                       | \$9,473              |
| Sub-Total Schools                        | XXX                    | \$76,674,482                   | \$20,164,371                                   | \$456,866                               | \$0                                       | \$97,295,720         |
| <b>LOCAL GOVERNMENT</b>                  |                        |                                |  |   |   |                      |
| Counties                                 | \$1,674,471,000        | \$44,840,659                   | \$0  | \$0                                     | \$0                                       | \$44,840,659         |
| Cities and Towns                         | \$1,141,167,990        | \$8,920,702                    | \$0  | \$0                                     | \$0                                       | \$8,920,702          |
| Local Improv. & Service                  | \$8,009,977,400        | \$11,465,033                   | \$2,406,265                                    | \$32,050                                | \$0                                       | \$13,912,384         |
| Sub-Total Local Gov't                    | XXX                    | \$65,226,394                   | \$2,406,265                                    | \$32,050                                | \$0                                       | \$67,673,745         |
| <b>TOTAL VALUATION &amp; REVENUE #17</b> | <b>\$1,674,471,000</b> | <b>\$141,900,876</b>           | <b>\$22,570,636</b>                            | <b>\$488,917</b>                        | <b>\$0</b>                                | <b>\$164,969,465</b> |

#17 See Footnote No. 17

\* See detail for specific fund type and name.



## CERTIFICATION OF LEVIES AND REVENUES

As of January 1, 1992

## ADAMS COUNTY

## FOOTNOTES:

- 1 East Lake School District #12 Includes \$35,849,080 Assessed Valuation and \$2,492,873 Revenue attributable to Thornton Urban Renewal Authority.
- 2 Westminster School District #50 Includes \$4,890 Assessed Valuation and \$280 Revenue Attributable to Westminster Economic Development Authority.
- 3 County Purposes Include \$35,849,080 Assessed Valuation and \$960,133 Revenue Attributable To Thornton Urban Renewal Authority; and \$4,890 Assessed Valuation and \$131 Revenue attributable to Westminster Economic Development Authority.
- 4 City of Thornton Includes \$35,849,080 Assessed Valuation and \$366,019 Revenue Attributable to Thornton Urban Renewal Authority.
- 5 City of Westminster Includes \$4,890 Assessed Valuation and \$18 Revenue Attributable to Westminster Economic Development Authority
- 6 Brittainy Place Metro District Includes \$40,930 Assessed Valuation and \$0 Revenue Attributable to Thornton Urban Renewal Authority.
- 7 Hyland Hills Metro Recreation Includes \$2,232,510 Assessed Valuation and \$7,956 Revenue Attributable To Thornton Urban Renewal Authority; and \$4,890 Assessed Valuation and \$17 Revenue attributable to Westminster Economic Development Authority.
- 8 North Washington Fire Protection District - Bond & Pension Exclusion Only - Includes \$445,420 Assessed Valuation and \$1,281 Revenue Attributable To Thornton Urban Renewal Authority.
- 9 West Adams Fire Protection District No. 1 - Pension Exclusion Only - Includes \$2,368,750 Assessed Valuation and \$1,184 Revenue Attributable to Thornton Urban Renewal Authority.
- 10 Northgate Water Includes \$0 Assessed Valuation and \$0 Revenue Attributable to Westminster Economic Development Authority
- 11 Crestview Sewer Only Includes \$0 Assessed Valuation and \$0 Revenue Attributable to Westminster Economic Development Authority
- 12 Crestview Water and Sanitation Includes \$0 Assessed Valuation and \$0 Revenue Attributable to Westminster Economic Development Authority
- 13 North Washington Water and Sanitation Includes \$607,260 Assessed Valuation And \$1,182 Revenue Attributable To Thornton Urban Renewal Authority.
- 14 Adams County Library System Includes \$35,849,080 Assessed Valuation and \$49,687 Revenue Attributable To Thornton Urban Renewal Authority.
- 15 Urban Drainage and Flood Control Includes \$35,849,080 Assessed Valuation And \$24,951 Revenue Attributable To Thornton Urban Renewal Authority; and, \$4,890 Assessed Valuation and \$3 Revenue Attributable to Westminster Economic Development Authority.
- 16 Urban Drainage and Flood Control/South Platte Includes \$35,849,080 Assessed Valuation And \$3,011 Revenue Attributable To Thornton Urban Renewal Authority; and, \$4,890 Assessed Valuation and \$0 Revenue Attributable to Westminster Economic Development Authority.
- 17 Total Valuation and Revenue Includes \$35,849,080 Assessed Valuation And \$3,908,130 Revenue Attributable To Thornton Urban Renewal Authority; and \$4,890 Assessed Valuation and \$449 Revenue attributable to Westminster Economic Development Authority.



CERTIFICATION OF LEVIES AND REVENUES  
As of January 1, 1992

ALAMOSA COUNTY

| District Number<br>and Name                | ASSESSED<br>VALUATION | PUBLIC SCHOOL FINANCE<br>AND GENERAL FUND |             | BOND REDEMPTION<br>CONTRACTUAL OBLIGATION |          | ABATEMENTS<br>TRANSPORTATION |         | CAPITAL EXPENDITURES<br>SPECIAL FUND* |         | TOTAL<br>REVENUE |
|--|-----------------------|---|-------------|---|----------|------------------------------|---------|---------------------------------------|---------|------------------|
|  |                       | LEVY                                      | REVENUE     | LEVY                                      | REVENUE  | LEVY                         | REVENUE | LEVY                                  | REVENUE |                  |
| SCHOOL DISTRICTS                           |                       |   |             |   |          |                              |         |                                       |         |                  |
| 0101 (1)<br>Alamosa RE 11 J                | \$51,796,790          | 40.080                                    | \$2,076,015 | 0.000                                     | \$0      | 0.000                        | \$0     | 0.000                                 | \$0     | \$2,076,015      |
| 0111 (2)<br>Sangre De Cristo/Mosca RE 22 J | \$9,909,580           | 40.080                                    | \$397,176   | 0.000                                     | \$0      | 0.000                        | \$0     | 0.000                                 | \$0     | \$397,176        |
| 0552 (3)<br>North Conejos/La Jara RE 1 J   | \$405,620             | 40.080                                    | \$16,257    | 6.820                                     | \$2,766  | 0.000                        | \$0     | 0.000                                 | \$0     | \$19,024         |
| 0562 (4)<br>Sanford 6 J                    | \$235,700             | 40.080                                    | \$9,447     | 0.000                                     | \$0      | 0.000                        | \$0     | 0.000                                 | \$0     | \$9,447          |
| 2752 (5)<br>Sargent RE 33 J                | \$3,092,750           | 40.080                                    | \$123,957   | 6.700                                     | \$20,721 | 0.000                        | \$0     | 0.000                                 | \$0     | \$144,679        |
| 2812 (6) (7)<br>Center RE 26 JT            | \$84,070              | 40.080                                    | \$3,370     | 0.000                                     | \$0      | 0.000                        | \$0     | 0.000                                 | \$0     | \$3,370          |
| TOTAL                                      | \$65,524,510          | XXX                                       | \$2,626,222 | XXX                                       | \$23,488 | XXX                          | \$0     | XXX                                   | \$0     | \$2,649,710      |

(1) 0102 - Conejos (3) 0551 - Conejos (5) 2751 - Rio Grande (7) 2813 - Rio Grande  
 (2) 0112 - Saguache (4) 0561 - Conejos (6) 2811 - Saguache

| LOCAL GOVERNMENT<br>COUNTY PURPOSES | ASSESSED<br>VALUATION | GENERAL<br>OPERATING |           | BOND REDEMPTION<br>CONTRACTUAL OBLIGATION |         | ABATEMENTS<br>INCENTIVE PAYMENTS |         | CAPITAL EXPENDITURES<br>SPECIAL FUND* |         | TOTAL<br>REVENUE |
|-------------------------------------|-----------------------|----------------------|-----------|---|---------|----------------------------------|---------|---------------------------------------|---------|------------------|
|                                     |                       | LEVY                 | REVENUE   | LEVY                                      | REVENUE | LEVY                             | REVENUE | LEVY                                  | REVENUE |                  |
| General                             | \$65,524,510          | 4.156                | \$272,320 | 0.000                                     | \$0     | 0.000                            | \$0     | 0.000                                 | \$0     | \$272,320        |
| Road and Bridge                     | \$65,524,510          | 1.571                | \$102,939 | 0.000                                     | \$0     | 0.000                            | \$0     | 0.000                                 | \$0     | \$102,939        |

|                      |              |        |             |       |     |       |     |       |     |       |     |        |             |
|----------------------|--------------|--------|-------------|-------|-----|-------|-----|-------|-----|-------|-----|--------|-------------|
| Public Welfare       | \$65,524,510 | 4.082  | \$267,471   | 0.000 | \$0 | 0.000 | \$0 | 0.000 | \$0 | 0.000 | \$0 | 4.082  | \$267,471   |
| Contingent Fund      | \$65,524,510 | 0.100  | \$6,552     | 0.000 | \$0 | 0.000 | \$0 | 0.000 | \$0 | 0.000 | \$0 | 0.100  | \$6,552     |
| Capital Expendures   | \$65,524,510 | 2.275  | \$149,068   | 0.000 | \$0 | 0.000 | \$0 | 0.000 | \$0 | 0.000 | \$0 | 2.275  | \$149,068   |
| Library              | \$65,524,510 | 1.000  | \$65,525    | 0.000 | \$0 | 0.000 | \$0 | 0.000 | \$0 | 0.000 | \$0 | 1.000  | \$65,525    |
| Retirement           | \$65,524,510 | 0.700  | \$45,867    | 0.000 | \$0 | 0.000 | \$0 | 0.000 | \$0 | 0.000 | \$0 | 0.700  | \$45,867    |
| Solid Waste Disposal | \$65,524,510 | 0.819  | \$53,665    | 0.000 | \$0 | 0.000 | \$0 | 0.000 | \$0 | 0.000 | \$0 | 0.819  | \$53,665    |
| Airport              | \$65,524,510 | 1.000  | \$65,525    | 0.000 | \$0 | 0.000 | \$0 | 0.000 | \$0 | 0.000 | \$0 | 1.000  | \$65,525    |
| Public Nursing       | \$65,524,510 | 0.316  | \$20,706    | 0.000 | \$0 | 0.000 | \$0 | 0.000 | \$0 | 0.000 | \$0 | 0.316  | \$20,706    |
| Public Safety        | \$65,524,510 | 9.022  | \$591,162   | 0.000 | \$0 | 0.000 | \$0 | 0.000 | \$0 | 0.000 | \$0 | 9.022  | \$591,162   |
| Weed Control         | \$65,524,510 | 0.197  | \$12,908    | 0.000 | \$0 | 0.000 | \$0 | 0.000 | \$0 | 0.000 | \$0 | 0.197  | \$12,908    |
| TOTAL                | \$65,524,510 | 25.238 | \$1,653,708 | 0.000 | \$0 | 0.000 | \$0 | 0.000 | \$0 | 0.000 | \$0 | 25.238 | \$1,653,708 |
| CITIES AND TOWNS     |              |        |             |       |     |       |     |       |     |       |     |        |             |
| Alamosa              | \$28,477,020 | 7.170  | \$204,180   | 0.000 | \$0 | 0.000 | \$0 | 0.000 | \$0 | 0.000 | \$0 | 7.170  | \$204,180   |
| Hooper               | \$183,780    | 6.545  | \$1,203     | 0.000 | \$0 | 0.000 | \$0 | 0.000 | \$0 | 0.000 | \$0 | 6.545  | \$1,203     |
| TOTAL                | \$28,660,800 | XXX    | \$205,383   | XXX   | \$0 | XXX   | \$0 | XXX   | \$0 | XXX   | \$0 | XXX    | \$205,383   |

CERTIFICATION OF LEVIES AND REVENUES  
As of January 1, 1992

ALAMOSA COUNTY

|   | ASSESSED VALUATION | GENERAL OPERATING |           | BOND REDEMPTION CONTRACTUAL OBLIGATION |         | ABATEMENTS |         | CAPITAL EXPENDITURES SPECIAL FUND* |         | TOTAL REVENUE |           |
|---|--------------------|-------------------|-----------|--|---------|------------|---------|------------------------------------|---------|---------------|-----------|
|   |                    | LEVY              | REVENUE   | LEVY                                   | REVENUE | LEVY       | REVENUE | LEVY                               | REVENUE |               |           |
| <b>LOCAL IMPROVEMENT AND SERVICE DISTRICTS</b>      |                    |                   |           |  |         |            |         |                                    |         |               |           |
| <b>FIRE PROTECTION DISTRICTS</b>                    |                    |                   |           |  |         |            |         |                                    |         |               |           |
| Alamosa County Fire Prot                            | \$34,843,650       | 3.283             | \$114,392 | 0.000                                  | \$0     | 0.005      | \$174   | 0.000                              | \$0     | 3.288         | \$114,566 |
| Center Fire Prot                                    | \$965,130          | 3.172             | \$3,061   | 0.000                                  | \$0     | 0.000      | \$0     | 0.000                              | \$0     | 3.172         | \$3,061   |
| Northwest Conejos city Fire Prot                    | \$597,620          | 2.662             | \$1,591   | 0.000                                  | \$0     | 0.000      | \$0     | 0.000                              | \$0     | 2.662         | \$1,591   |
| TOTAL   | \$36,406,400       | XXX               | \$119,044 | XXX                                    | \$0     | XXX        | \$174   | XXX                                | \$0     | XXX           | \$119,218 |
| <b>WATER CONSERVANCY AND CONSERVATION DISTRICTS</b> |                    |                   |           |  |         |            |         |                                    |         |               |           |
| Alamosa-La Jara Water Cons                          | \$438,660          | 1.149             | \$504     | 0.000                                  | \$0     | 0.000      | \$0     | 0.000                              | \$0     | 1.149         | \$504     |
| San Luis Valley Water Conservancy                   | \$60,011,800       | 0.481             | \$28,866  | 0.000                                  | \$0     | 0.000      | \$0     | 0.000                              | \$0     | 0.481         | \$28,866  |
| TOTAL   | \$60,450,460       | XXX               | \$29,370  | XXX                                    | \$0     | XXX        | \$0     | XXX                                | \$0     | XXX           | \$29,370  |
| <b>DRAINAGE DISTRICTS</b>                           |                    |                   |           |  |         |            |         |                                    |         |               |           |
| Carmel Drainage                                     | 2,189              | 0.500 (D)         | \$1,095   | 0.000                                  | \$0     | 0.000      | \$0     | 0.000                              | \$0     | 0.500         | \$1,095   |
| Maverly Drainage                                    | 0                  | 1.250 (D)         | \$14,005  | 0.000                                  | \$0     | 0.000      | \$0     | 0.000                              | \$0     | 1.250         | \$14,005  |
| TOTAL   | \$0                | XXX               | \$15,100  | XXX                                    | \$0     | XXX        | \$0     | XXX                                | \$0     | XXX           | \$15,100  |



CERTIFICATION OF LEVIES AND REVENUES  
As of January 1, 1992

ALAMOSA COUNTY

SUMMARY OF LEVIES AND REVENUES

| TYPE OF LEVY                         | ASSESSED VALUATION | GENERAL OPERATING FUND REVENUE | BOND REDEMPTION CONTRACTUAL OBLIGATION REVENUE | ABATEMENTS TRANSPORT/INCENTIVES REVENUE | CAPITAL EXPENDITURE SPECIAL FUND* |         | TOTAL REVENUES |
|--------------------------------------|--------------------|--------------------------------|--|---|-----------------------------------|---------|----------------|
|                                      |                    |                                |  |   | REVENUE                           | REVENUE |                |
| <b>SCHOOLS</b>                       |                    |                                |  |   |                                   |         |                |
| Districts                            | \$65,524,510       | \$2,626,222                    | \$23,488                                       | \$0                                     | \$0                               | \$0     | \$2,649,710    |
|                                      |                    |                                | \$0  | \$0                                     | \$0                               | \$0     |                |
| <b>LOCAL GOVERNMENT</b>              |                    |                                |  |   |                                   |         |                |
| Counties                             | \$65,524,510       | \$1,653,708                    | \$0  | \$0                                     | \$0                               | \$0     | \$1,653,708    |
| Cities and Towns                     | \$28,660,800       | \$205,383                      | \$0  | \$0                                     | \$0                               | \$0     | \$205,383      |
| Local Improv. & Service              | \$281,994,800      | \$758,217                      | \$34,014                                       | \$174                                   | \$0                               | \$0     | \$792,405      |
|                                      |                    |                                | \$0  |   |                                   |         |                |
| Sub-Total Local Gov't                | XXX                | \$2,617,308                    | \$34,014                                       | \$174                                   | \$0                               | \$0     | \$2,651,496    |
|                                      |                    |                                | \$0  |   |                                   |         |                |
| <b>TOTAL VALUATION &amp; REVENUE</b> | \$65,524,510       | \$5,243,531                    | \$57,502                                       | \$174                                   | \$0                               | \$0     | \$5,301,206    |
|                                      |                    |                                | \$0  |   |                                   |         |                |

\* See detail for specific fund type and name.





CERTIFICATION OF LEVIES AND REVENUES  
As of January 1, 1992

ARAPAHOE COUNTY

| District Number<br>and Name | ASSESSED<br>VALUATION | PUBLIC SCHOOL FINANCE<br>AND GENERAL FUND |               | BOND REDEMPTION<br>CONTRACTUAL OBLIGATION |              | ABATEMENTS<br>TRANSPORTATION |             | CAPITAL EXPENDITURES<br>SPECIAL FUND* |         | TOTAL<br>REVENUE |
|-----------------------------|-----------------------|---|---------------|---|--------------|------------------------------|-------------|---------------------------------------|---------|------------------|
|                             |                       | LEVY                                      | REVENUE       | LEVY                                      | REVENUE      | LEVY                         | REVENUE     | LEVY                                  | REVENUE |                  |
| SCHOOL DISTRICTS            |                       |   |               |   |              |                              |             |                                       |         |                  |
| 0052 (1)                    | \$13,041,490          | 40.080                                    | \$522,703     | 13.692                                    | \$178,564    | 0.000                        | \$0         | 0.000                                 | \$0     | \$701,267        |
| Bennett 29J                 |                       |   |               |   |              |                              |             |                                       |         |                  |
| 0062 (2)                    | \$8,543,830           | 40.080                                    | \$342,437     | 6.000                                     | \$51,263     | 0.000                        | \$0         | 0.000                                 | \$0     | \$393,700        |
| Strasburg 31 J              |                       |   |               |   |              |                              |             |                                       |         |                  |
| 0120 #1                     | \$190,915,410         | 43.754                                    | \$8,353,313   | 5.316                                     | \$1,014,906  | 0.000                        | \$0         | 0.000                                 | \$0     | \$9,368,219      |
| Englewood 1                 |                       |   |               |   |              |                              |             |                                       |         |                  |
| 0125                        | \$69,552,300          | 40.080                                    | \$2,787,656   | 4.500                                     | \$312,985    | 0.888                        | \$61,762    | 0.000                                 | \$0     | \$3,162,403      |
| Sheridan 2                  |                       |   |               |   |              |                              |             |                                       |         |                  |
| 0130                        | \$1,717,290,290       | 52.713                                    | \$90,523,523  | 13.149                                    | \$22,580,650 | 2.380                        | \$4,087,151 | 0.000                                 | \$0     | \$117,191,324    |
| Cherry Creek 5              |                       |   |               |   |              |                              |             |                                       |         |                  |
| 0140 #2                     | \$630,038,200         | 44.846                                    | \$28,254,693  | 7.594                                     | \$4,784,510  | 0.568                        | \$357,862   | 0.000                                 | \$0     | \$33,397,065     |
| Littleton 6                 |                       |   |               |   |              |                              |             |                                       |         |                  |
| 0171 (3)                    | \$10,003,590          | 40.080                                    | \$400,944     | 0.000                                     | \$0          | 0.000                        | \$0         | 0.000                                 | \$0     | \$401,734        |
| Deer Trail 26 J             |                       |   |               |   |              |                              |             |                                       |         |                  |
| 0181 #3 (4)                 | \$592,379,790         | 49.976                                    | \$29,604,772  | 13.675                                    | \$8,100,794  | 1.098                        | \$650,433   | 0.000                                 | \$0     | \$38,355,999     |
| Aurora/Adams Arapahoe 28J   |                       |   |               |   |              |                              |             |                                       |         |                  |
| 0191 (5)                    | \$9,173,820           | 40.080                                    | \$367,687     | 4.100                                     | \$37,613     | 0.000                        | \$0         | 0.000                                 | \$0     | \$405,299        |
| Byers 32J                   |                       |   |               |   |              |                              |             |                                       |         |                  |
| TOTAL                       | \$3,240,938,720       | XXX                                       | \$161,157,728 | XXX                                       | \$37,061,284 | XXX                          | \$5,157,998 | XXX                                   | \$0     | \$203,377,010    |

(5) 0192 - Adams  
(1) 9.796 Mills Approved 11/90 Elect

(3) 0172 - Adams  
(4) 0182 - Adams

(1) 0051 - Adams  
(2) 0061 - Adams

#1 See Footnote No. 1  
#2 See Footnote No. 2  
#3 See Footnote No. 3

|                       | ASSESSED VALUATION     | GENERAL OPERATING |                     | BOND REDEMPTION        |            | ABATEMENTS         |            | CAPITAL EXPENDITURES |            | TOTAL               |
|-----------------------|------------------------|-------------------|---------------------|------------------------|------------|--------------------|------------|----------------------|------------|---------------------|
|                       |                        | LEVY              | REVENUE             | CONTRACTUAL OBLIGATION | REVENUE    | INCENTIVE PAYMENTS | REVENUE    | SPECIAL FUND*        | REVENUE    |                     |
| LOCAL GOVERNMENT      |                        |                   |                     |                        |            |                    |            |                      |            |                     |
| COUNTY PURPOSES       |                        |                   |                     |                        |            |                    |            |                      |            |                     |
| General               | \$3,240,938,720        | 11.777            | \$38,168,535        | 0.000                  | \$0        | 0.000              | \$0        | 0.000                | \$0        | \$38,168,535        |
| Road and Bridge       | \$3,240,938,720        | 1.563             | \$5,065,587         | 0.000                  | \$0        | 0.000              | \$0        | 0.000                | \$0        | \$5,065,587         |
| Public Welfare        | \$3,240,938,720        | 1.863             | \$6,037,869         | 0.000                  | \$0        | 0.000              | \$0        | 0.000                | \$0        | \$6,037,869         |
| Capital Expenditures  | \$3,240,938,720        | 1.175             | \$3,808,103         | 0.000                  | \$0        | 0.000              | \$0        | 0.000                | \$0        | \$3,808,103         |
| Judicial Debt Service | \$3,240,938,720        | 0.595             | \$1,928,359         | 0.000                  | \$0        | 0.000              | \$0        | 0.000                | \$0        | \$1,928,359         |
| <b>TOTAL #4</b>       | <b>\$3,240,938,720</b> | <b>16.973</b>     | <b>\$55,008,453</b> | <b>0.000</b>           | <b>\$0</b> | <b>0.000</b>       | <b>\$0</b> | <b>0.000</b>         | <b>\$0</b> | <b>\$55,008,453</b> |
| #4 See footnote No. 4 |                        |                   |                     |                        |            |                    |            |                      |            |                     |
| CITIES AND TOWNS      |                        |                   |                     |                        |            |                    |            |                      |            |                     |
| Aurora #5             | \$1,085,500,900        | 11.605            | \$12,597,238        | 0.000                  | \$0        | 0.000              | \$0        | 0.000                | \$0        | \$12,597,238        |
| Cherry Hills Village  | \$123,937,460          | 7.300             | \$904,743           | 0.570                  | \$70,644   | 0.000              | \$0        | 0.000                | \$0        | \$975,387           |
| Englewood #6          | \$237,650,830          | 5.880             | \$1,397,387         | 2.405                  | \$571,550  | 0.000              | \$0        | 0.000                | \$0        | \$1,968,937         |
| Glendale              | \$61,709,660           | 15.500            | \$956,500           | 0.000                  | \$0        | 0.000              | \$0        | 0.000                | \$0        | \$956,500           |
| Greenwood Village     | \$363,716,170          | 3.568             | \$1,297,739         | 0.157                  | \$57,103   | 0.000              | \$0        | 0.000                | \$0        | \$1,354,842         |
| Littleton #7          | \$261,029,300          | 4.974             | \$1,298,360         | 1.688                  | \$440,617  | 0.000              | \$0        | 0.000                | \$0        | \$1,738,977         |
| Sheridan              | \$37,079,990           | 7.881             | \$292,227           | 0.000                  | \$0        | 0.000              | \$8,714    | 0.000                | \$0        | \$300,941           |
| Bow Mar               | \$5,445,970            | 11.931            | \$64,976            | 9.974                  | \$54,318   | 0.000              | \$0        | 0.000                | \$0        | \$119,294           |
|                       |                        |                   |                     | 0.000                  | \$0        | 0.000              | \$0        | 0.000                | \$0        |                     |

CERTIFICATION OF LEVIES AND REVENUES  
As of January 1, 1992

ARAPAHOE COUNTY

|                        | ASSESSED VALUATION | GENERAL OPERATING |              | BOND REDEMPTION CONTRACTUAL OBLIGATION |             | ABATEMENTS INCENTIVE PAYMENTS |         | CAPITAL EXPENDITURES SPECIAL FUND* |           | TOTAL REVENUE |
|------------------------|--------------------|-------------------|--------------|--|-------------|-------------------------------|---------|------------------------------------|-----------|---------------|
|                        |                    | LEVY              | REVENUE      | LEVY                                   | REVENUE     | LEVY                          | REVENUE | LEVY                               | REVENUE   |               |
| CITIES AND TOWNS contd |                    |                   |              |  |             |                               |         |                                    |           |               |
| Columbine Valley       | \$13,569,590       | 9.571             | \$129,875    | 0.000                                  | \$0         | 0.000                         | \$0     | 12.528                             | \$170,000 | \$299,875     |
| Deer Trail             | \$1,034,910        | 22.812            | \$23,608     | 0.000                                  | \$0         | 0.000                         | \$0     | 0.000                              | \$0       | \$23,608      |
| TOTAL                  | \$2,190,674,780    | XXX               | \$18,962,653 | XXX                                    | \$1,194,233 | XXX                           | \$8,714 | XXX                                | \$170,000 | \$20,335,599  |

#5 See Footnote No. 5

#6 See Footnote No. 6

#7 See Footnote No. 7

LOCAL IMPROVEMENT AND SERVICE DISTRICTS

|                                     | ASSESSED VALUATION | LEVY   | REVENUE  | CONTRACTUAL OBLIGATION | REVENUE   | ABATEMENTS INCENTIVE PAYMENTS | REVENUE  | CAPITAL EXPENDITURES SPECIAL FUND* | REVENUE | TOTAL REVENUE |
|-------------------------------------|--------------------|--------|----------|------------------------|-----------|-------------------------------|----------|------------------------------------|---------|---------------|
| METROPOLITAN DISTRICTS              |                    |        |          |                        |           |                               |          |                                    |         |               |
| Airpark Metropolitan                | \$194,230          | 12.123 | \$2,355  | 0.000                  | \$0       | 0.000                         | \$0      | 0.000                              | \$0     | \$2,355       |
| Arapahoe Lake Public Park           | \$5,028,480        | 8.601  | \$43,250 | 6.439                  | \$32,378  | 0.000                         | \$0      | 0.000                              | \$0     | \$75,628      |
| Aurora Centretrech Metro            | \$10,154,360       | 1.609  | \$16,338 | 31.970                 | \$324,635 | 1.421                         | \$14,429 | 0.000                              | \$0     | \$355,402     |
| Centennial 25 Metro                 | \$1,554,750        | 26.841 | \$41,731 | 4.192                  | \$6,518   | 0.000                         | \$0      | 0.000                              | \$0     | \$48,249      |
| Centennial Downs Metro              | \$7,197,700        | 12.563 | \$90,425 | 17.438                 | \$125,513 | 0.000                         | \$0      | 0.000                              | \$0     | \$215,938     |
| Chapparral Metro                    | \$6,973,280        | 2.406  | \$16,778 | 28.594                 | \$199,394 | 0.000                         | \$0      | 0.000                              | \$0     | \$216,172     |
| Cherry Hills Farm Metro             | \$1,222,820        | 2.620  | \$3,204  | 16.518                 | \$20,199  | 0.000                         | \$0      | 0.000                              | \$0     | \$23,403      |
| Cherry Hills Farm Metro - Bonds [3] | 6,771,050          | 0.000  | \$0      | 16.518                 | \$111,844 | 0.000                         | \$0      | 0.000                              | \$0     | \$111,844     |

|                                    |               |        |           |        |             |       |           |       |     |        |             |
|------------------------------------|---------------|--------|-----------|--------|-------------|-------|-----------|-------|-----|--------|-------------|
| Columbia Metro                     | \$8,381,910   | 6.351  | \$53,234  | 8.649  | \$72,495    | 0.000 | \$0       | 0.000 | \$0 | 15.000 | \$125,729   |
| Country Homes Metro<br>Parcel A    | \$4,905,260   | 12.362 | \$60,639  | 16.925 | \$83,022    | 1.075 | \$5,273   | 0.000 | \$0 | 30.362 | \$148,934   |
| Country Homes Metro<br>Parcel B    | \$1,080,750   | 4.193  | \$4,532   | 0.775  | \$838       | 0.538 | \$581     | 0.000 | \$0 | 5.506  | \$5,951     |
| Dove Valley Metro                  | \$30,101,640  | 13.159 | \$396,107 | 21.000 | \$632,134   | 0.000 | \$0       | 0.000 | \$0 | 34.159 | \$1,028,241 |
| East Arapahoe Metro                | \$2,757,610   | 9.792  | \$27,003  | 0.000  | \$0         | 0.000 | \$0       | 0.000 | \$0 | 9.792  | \$27,003    |
| Galleria Metro                     | \$790         | 30.000 | \$24      | 0.000  | \$0         | 0.000 | \$0       | 0.000 | \$0 | 30.000 | \$24        |
| Goldsmith Metro                    | \$119,044,000 | 3.650  | \$434,511 | 18.750 | \$2,232,075 | 0.000 | \$0       | 0.000 | \$0 | 22.400 | \$2,666,586 |
| Greenwood Metro                    | \$52,399,410  | 5.022  | \$263,150 | 18.956 | \$993,283   | 0.022 | \$1,153   | 0.000 | \$0 | 24.000 | \$1,257,586 |
| Greenwood North Metro              | \$16,334,940  | 7.251  | \$118,445 | 5.088  | \$83,112    | 1.006 | \$16,433  | 0.000 | \$0 | 13.345 | \$217,990   |
| Greenwood S Metro Debt<br>Only [5] | 1,001,140     | 0.000  | \$0       | 18.469 | \$18,490    | 0.000 | \$0       | 0.000 | \$0 | 18.469 | \$18,490    |
| Greenwood South Metro              | \$94,997,810  | 5.093  | \$483,824 | 18.474 | \$1,754,990 | 0.433 | \$41,134  | 0.000 | \$0 | 24.000 | \$2,279,948 |
| Heather Gardens Metro              | \$27,214,660  | 0.000  | \$0       | 12.839 | \$349,409   | 0.000 | \$0       | 0.000 | \$0 | 12.839 | \$349,409   |
| Heritage Greens Metro              | \$21,085,100  | 5.000  | \$105,426 | 9.500  | \$200,308   | 0.000 | \$0       | 0.000 | \$0 | 14.500 | \$305,734   |
| Highland Park Metro                | \$11,014,520  | 3.819  | \$42,064  | 3.000  | \$33,044    | 1.417 | \$15,608  | 0.000 | \$0 | 8.236  | \$90,716    |
| Interstate South Metro             | \$29,270,030  | 25.941 | \$759,294 | 4.869  | \$142,516   | 6.190 | \$181,181 | 0.000 | \$0 | 37.000 | \$1,082,991 |
| Inverness Metro<br>Improvement     | \$77,603,510  | 6.419  | \$498,137 | 10.500 | \$814,837   | 0.000 | \$0       | 0.000 | \$0 | 16.919 | \$1,312,974 |
| Landmark Metro - Bonds             | \$859,340     | 0.000  | \$0       | 15.000 | \$12,890    | 0.000 | \$0       | 0.000 | \$0 | 15.000 | \$12,890    |
| Landmark Metropolitan              | \$331,530     | 0.000  | \$0       | 15.000 | \$4,973     | 0.000 | \$0       | 0.000 | \$0 | 15.000 | \$4,973     |
| Liberty Hill Metro                 | \$6,077,360   | 3.542  | \$21,526  | 4.340  | \$26,376    | 0.000 | \$0       | 0.000 | \$0 | 7.882  | \$47,902    |
|                                    |               |        |           | 0.000  | \$0         |       |           | 0.000 | \$0 |        |             |

CERTIFICATION OF LEVIES AND REVENUES  
As of January 1, 1992

ARAPAHOE COUNTY

|                                   | ASSESSED VALUATION | GENERAL OPERATING |           | BOND REDEMPTION CONTRACTUAL OBLIGATION |           | ABATEMENTS |          | CAPITAL EXPENDITURES SPECIAL FUND* |         | TOTAL  |           |
|-----------------------------------|--------------------|-------------------|-----------|--|-----------|------------|----------|------------------------------------|---------|--------|-----------|
|                                   |                    | LEVY              | REVENUE   | LEVY                                   | REVENUE   | LEVY       | REVENUE  | LEVY                               | REVENUE |        |           |
| METROPOLITAN DISTRICTS contd      |                    |                   |           |  |           |            |          |                                    |         |        |           |
| Oakdale Metro                     | \$2,117,280        | 18.555            | \$39,286  | 7.338                                  | \$15,537  | 0.000      | \$0      | 0.000                              | \$0     | 25.893 | \$54,823  |
| Orchard Valley Metro              | \$14,268,670       | 2.278             | \$32,504  | 17.021                                 | \$242,867 | 0.000      | \$0      | 0.000                              | \$0     | 19.299 | \$275,371 |
| Panorama Metro                    | \$12,442,170       | 6.848             | \$85,204  | 17.026                                 | \$211,840 | 5.689      | \$70,784 | 0.000                              | \$0     | 29.563 | \$367,828 |
| Parker Jordan Metro               | \$6,236,530        | 10.200            | \$63,613  | 0.000                                  | \$0       | 0.000      | \$0      | 0.000                              | \$0     | 10.200 | \$63,613  |
| Parkview Metro                    | \$6,935,800        | 21.407            | \$148,475 | 2.423                                  | \$16,805  | 0.000      | \$0      | 0.000                              | \$0     | 23.830 | \$165,280 |
| Piney Creek Metro                 | \$31,264,620       | 0.100             | \$3,126   | 25.400                                 | \$794,121 | 0.000      | \$0      | 0.000                              | \$0     | 25.500 | \$797,247 |
| Rangeview Metro                   | \$1,890            | 0.000             | \$0       | 0.000                                  | \$0       | 0.000      | \$0      | 0.000                              | \$0     | 0.000  | \$0       |
| Smokey Hill Metro                 | \$18,819,510       | 7.514             | \$141,410 | 12.204                                 | \$229,673 | 0.000      | \$0      | 0.000                              | \$0     | 19.718 | \$371,083 |
| South Arapahoe Street Improvement | \$16,779,450       | 0.600             | \$10,068  | 7.500                                  | \$125,846 | 0.000      | \$0      | 0.000                              | \$0     | 8.100  | \$135,914 |
| South Arapahoe Street No. 2       | \$14,247,450       | 5.825             | \$82,991  | 4.422                                  | \$63,002  | 0.000      | \$0      | 0.000                              | \$0     | 10.247 | \$145,993 |
| South Suburban Street Improvement | \$21,796,650       | 4.043             | \$88,124  | 3.400                                  | \$74,109  | 0.000      | \$0      | 0.000                              | \$0     | 7.443  | \$162,233 |
| Southern Metro                    | \$26,257,460       | 5.089             | \$133,624 | 2.840                                  | \$74,571  | 0.000      | \$0      | 0.000                              | \$0     | 7.929  | \$208,195 |
| Southgate Corp Ctr Metro          | \$22,363,900       | 4.000             | \$89,456  | 7.500                                  | \$167,729 | 0.000      | \$0      | 0.000                              | \$0     | 11.500 | \$257,185 |
| Southpark Metro                   | \$15,402,440       | 1.750             | \$26,954  | 28.250                                 | \$435,119 | 0.000      | \$0      | 0.000                              | \$0     | 30.000 | \$462,073 |
| Southtech Metro                   | \$13,899,280       | 3.186             | \$44,283  | 25.630                                 | \$356,239 | 0.184      | \$2,557  | 0.000                              | \$0     | 29.000 | \$403,079 |
|                                   |                    |                   |           | 0.000                                  | \$0       |            |          | 0.000                              | \$0     |        | \$0       |

|                                   |                 |        |             |       |              |       |           |       |          |        |              |
|-----------------------------------|-----------------|--------|-------------|-------|--------------|-------|-----------|-------|----------|--------|--------------|
| Suburban Metro                    | \$56,980,300    | 1.059  | \$60,342    | 0.000 | \$0          | 0.000 | \$0       | 0.000 | \$0      | 1.059  | \$60,342     |
| Sundance Hills Metro              | \$8,849,030     | 3.526  | \$31,202    | 4.992 | \$44,174     | 0.000 | \$0       | 0.000 | \$0      | 8.518  | \$75,376     |
| TOTAL                             | \$824,448,220   | XXX    | \$4,562,659 | XXX   | \$11,126,905 | XXX   | \$0       | XXX   | \$0      | XXX    | \$16,038,696 |
| PARK AND RECREATION DISTRICTS     |                 |        |             |       |              |       |           |       |          |        |              |
| Arapahoe Park & Rec               | \$64,508,580    | 2.334  | \$150,563   | 0.000 | \$0          | 0.000 | \$0       | 0.000 | \$0      | 2.334  | \$150,563    |
| Byers Park and Rec                | \$5,869,810     | 2.960  | \$17,375    | 0.000 | \$0          | 0.000 | \$0       | 0.000 | \$0      | 2.960  | \$17,375     |
| Cherry Creek Vista Metro Rec      | \$23,960,300    | 2.747  | \$65,819    | 2.045 | \$48,999     | 0.275 | \$6,589   | 0.000 | \$0      | 5.067  | \$121,407    |
| Normandy Estates Metro Rec        | \$1,875,150     | 1.367  | \$2,563     | 0.000 | \$0          | 0.000 | \$0       | 0.000 | \$0      | 1.367  | \$2,563      |
| Orchard Metro Rec & Park          | \$4,784,860     | 2.270  | \$10,862    | 0.000 | \$0          | 0.000 | \$0       | 0.000 | \$0      | 2.270  | \$10,862     |
| S. Suburban Metro Rec & Park #8   | \$1,002,395,700 | 4.833  | \$4,844,578 | 2.011 | \$2,015,818  | 0.109 | \$109,261 | 0.000 | \$0      | 6.953  | \$6,969,657  |
| S. Suburban Rec & Park Debt Only  | \$67,230,080    | 0.000  | \$0         | 1.315 | \$88,408     | 0.000 | \$0       | 0.000 | \$0      | 1.315  | \$88,408     |
| Strasburg Metro Rec.              | \$7,496,000     | 5.012  | \$37,570    | 0.000 | \$0          | 0.000 | \$0       | 0.000 | \$0      | 5.012  | \$37,570     |
| TOTAL                             | \$1,178,120,480 | XXX    | \$5,129,330 | XXX   | \$2,153,225  | XXX   | \$115,850 | XXX   | \$0      | XXX    | \$7,398,405  |
| FIRE PROTECTION DISTRICTS         |                 |        |             |       |              |       |           |       |          |        |              |
| Bennett Fire Prot                 | \$11,204,020    | 6.257  | \$70,104    | 0.000 | \$0          | 0.000 | \$0       | 0.000 | \$0      | 6.257  | \$70,104     |
| Byers Fire Prot                   | \$7,076,770     | 3.774  | \$26,708    | 0.000 | \$0          | 0.000 | \$0       | 0.000 | \$0      | 3.774  | \$26,708     |
| Castlewood Fire Protection        | \$978,571,530   | 7.516  | \$7,354,944 | 0.174 | \$170,271    | 0.309 | \$302,379 | 0.000 | \$0      | 7.999  | \$7,827,594  |
| Cherry Hills Fire Prot - Bond [2] | \$158,543,270   | 0.000  | \$0         | 0.773 | \$122,554    | 0.000 | \$0       | 0.000 | \$0      | 0.940  | \$149,031    |
| Cunningham Fire Prot              | \$156,194,520   | 13.769 | \$2,150,642 | 3.164 | \$494,199    | 0.355 | \$55,449  | 0.000 | \$26,477 | 17.288 | \$2,700,290  |
|                                   |                 |        |             | 0.000 | \$0          |       | \$0       | 0.000 | \$0      |        |              |

CERTIFICATION OF LEVIES AND REVENUES  
As of January 1, 1992

ARAPAHOE COUNTY

|  | ASSESSED VALUATION     | GENERAL OPERATING LEVY | BOND REDEMPTION CONTRACTUAL OBLIGATION |                  | ABATEMENTS   |                  | CAPITAL EXPENDITURES SPECIAL FUND* |              | TOTAL REVENUE       |            |                     |
|--|------------------------|------------------------|--|------------------|--------------|------------------|------------------------------------|--------------|---------------------|------------|---------------------|
|  |                        |                        | REVENUE LEVY                           | REVENUE          | REVENUE LEVY | REVENUE LEVY     | REVENUE LEVY                       | REVENUE LEVY |                     |            |                     |
| <b>FIRE PROTECTION DISTRICTS contd</b> |                        |                        |  |                  |              |                  |                                    |              |                     |            |                     |
| Deer Trail Rural Fire Prot             | \$6,918,680            | 5.030                  | 0.000                                  | \$0              | 0.002        | \$14             | 0.000                              | \$0          | \$34,801            | 5.032      | \$34,815            |
| Littleton Fire Prot                    | \$306,326,560          | 6.700                  | 0.000                                  | \$0              | 0.000        | \$0              | 0.000                              | \$0          | \$2,052,388         | 6.700      | \$2,052,388         |
| Parker Fire Prot                       | \$42,757,440           | 9.600                  | 4.030                                  | \$172,312        | 0.348        | \$14,880         | 0.000                              | \$0          | \$410,471           | 13.978     | \$597,663           |
| Sable-Altura Fire Prot                 | \$10,903,450           | 7.357                  | 3.516                                  | \$38,337         | 0.000        | \$0              | 0.000                              | \$0          | \$80,217            | 10.873     | \$118,553           |
| Skyline Fire Prot                      | \$14,695,140           | 6.756                  | 0.000                                  | \$0              | 0.000        | \$0              | 0.000                              | \$0          | \$99,280            | 6.756      | \$99,280            |
| Strasburg Fire Prot No.8               | \$7,281,530            | 4.177                  | 0.000                                  | \$0              | 0.000        | \$0              | 0.000                              | \$0          | \$30,415            | 4.177      | \$30,415            |
| <b>TOTAL</b>                           | <b>\$1,700,472,910</b> | <b>XXX</b>             | <b>XXX</b>                             | <b>\$997,673</b> | <b>XXX</b>   | <b>\$372,721</b> | <b>XXX</b>                         | <b>\$0</b>   | <b>\$12,309,969</b> | <b>XXX</b> | <b>\$13,706,840</b> |
| <b>SANITATION DISTRICTS</b>            |                        |                        |  |                  |              |                  |                                    |              |                     |            |                     |
| Castlewood Sanitation                  | \$134,440,750          | 1.000                  | 0.000                                  | \$0              | 0.000        | \$0              | 0.000                              | \$0          | \$134,441           | 1.000      | \$134,441           |
| Cherry Hills Village Sanitation        | \$68,886,860           | 0.756                  | 5.090                                  | \$350,634        | 0.073        | \$5,029          | 0.000                              | \$0          | \$52,078            | 5.919      | \$407,741           |
| Cherryvale Sanitation                  | \$3,710,440            | 2.985                  | 0.000                                  | \$0              | 0.000        | \$0              | 0.000                              | \$0          | \$11,076            | 2.985      | \$11,076            |
| Goldsmith Gulch Sanitation             | \$110,711,890          | 2.800                  | 0.000                                  | \$0              | 0.000        | \$0              | 0.000                              | \$0          | \$309,993           | 2.800      | \$309,993           |
| Sheridan Sanitation                    | \$1,835,890            | 1.227                  | 0.000                                  | \$0              | 0.000        | \$0              | 0.000                              | \$0          | \$2,253             | 1.227      | \$2,253             |
| Sheridan Sanitation No. 2              | \$20,020,610           | 0.671                  | 0.000                                  | \$0              | 0.000        | \$0              | 0.000                              | \$0          | \$13,434            | 0.671      | \$13,434            |

|                                  |                 |        |             |        |             |       |          |       |     |        |             |
|----------------------------------|-----------------|--------|-------------|--------|-------------|-------|----------|-------|-----|--------|-------------|
| South Arapahoe Sanitation        | \$208,461,120   | 1.917  | \$399,620   | 0.000  | \$0         | 0.000 | \$0      | 0.000 | \$0 | 1.917  | \$399,620   |
| South Englewood Sanitation No. 1 | \$89,658,150    | 1.269  | \$113,776   | 0.000  | \$0         | 0.010 | \$897    | 0.000 | \$0 | 1.279  | \$114,673   |
| Southgate Sanitation             | \$425,226,200   | 1.138  | \$483,907   | 0.000  | \$0         | 0.000 | \$0      | 0.000 | \$0 | 1.138  | \$483,907   |
| Valley Sanitation                | \$24,873,700    | 2.148  | \$53,429    | 0.000  | \$0         | 0.000 | \$0      | 0.000 | \$0 | 2.148  | \$53,429    |
| TOTAL                            | \$1,087,825,610 | XXX    | \$1,574,007 | XXX    | \$350,634   | XXX   | \$5,926  | XXX   | \$0 | XXX    | \$1,930,567 |
| -----                            |                 |        |             |        |             |       |          |       |     |        |             |
| WATER DISTRICTS                  |                 |        |             |        |             |       |          |       |     |        |             |
| Arapahoe Estates Water           | \$5,492,390     | 1.458  | \$8,008     | 28.422 | \$156,105   | 0.000 | \$0      | 0.000 | \$0 | 29.880 | \$164,113   |
| Castlewood Water                 | \$148,984,420   | 0.900  | \$134,086   | 1.880  | \$280,091   | 0.220 | \$32,777 | 0.000 | \$0 | 3.000  | \$446,954   |
| Charlou Park Water               | \$1,368,130     | 13.400 | \$18,333    | 21.600 | \$29,552    | 0.000 | \$0      | 0.000 | \$0 | 35.000 | \$47,885    |
| Cherry Creek Village Water       | \$10,617,800    | 4.450  | \$47,249    | 0.000  | \$0         | 0.000 | \$0      | 0.000 | \$0 | 4.450  | \$47,249    |
| Cherry Hills Subdivision Water   | \$1,576,030     | 0.000  | \$0         | 0.000  | \$0         | 0.000 | \$0      | 0.000 | \$0 | 0.000  | \$0         |
| Cherrymoor Water                 | \$770,940       | 1.000  | \$771       | 0.000  | \$0         | 0.000 | \$0      | 0.000 | \$0 | 1.000  | \$771       |
| E Cherry Hills Water             | \$3,158,600     | 0.843  | \$2,663     | 0.000  | \$0         | 0.000 | \$0      | 0.000 | \$0 | 0.843  | \$2,663     |
| Greenwood Plaza Water            | \$27,959,660    | 8.143  | \$227,676   | 5.207  | \$145,586   | 0.150 | \$4,194  | 0.000 | \$0 | 13.500 | \$377,456   |
| Meade Lane Water                 | \$1,288,950     | 2.000  | \$2,578     | 0.000  | \$0         | 0.000 | \$0      | 0.000 | \$0 | 2.000  | \$2,578     |
| Orchard Hills Water              | \$4,784,860     | 5.330  | \$25,503    | 0.000  | \$0         | 0.000 | \$0      | 0.000 | \$0 | 5.330  | \$25,503    |
| Southeast Englewood Water        | \$255,603,270   |        | \$0         | 0.000  | \$0         | 0.000 | \$0      | 0.000 | \$0 | 0.000  | \$0         |
| Southgate Water                  | \$385,829,120   | 2.390  | \$922,132   | 3.300  | \$1,273,236 | 0.000 | \$0      | 0.000 | \$0 | 5.690  | \$2,195,368 |
| Southwest Cherry Hills Water     | \$15,733,550    | 0.788  | \$12,398    | 0.000  | \$0         | 0.000 | \$0      | 0.000 | \$0 | 0.788  | \$12,398    |
| Valley Water                     | \$12,496,940    | 0.000  | \$0         | 0.000  | \$0         | 0.000 | \$0      | 0.000 | \$0 | 0.000  | \$0         |



CERTIFICATION OF LEVIES AND REVENUES  
As of January 1, 1992

ARAPAHOE COUNTY

|                                       | ASSESSED VALUATION     | GENERAL OPERATING |                    | BOND REDEMPTION CONTRACTUAL OBLIGATION |                    | ABATEMENTS |                 | CAPITAL EXPEPNDITURES SPECIAL FUND* |            | TOTAL REVENUE      |
|---------------------------------------|------------------------|-------------------|--------------------|--|--------------------|------------|-----------------|-------------------------------------|------------|--------------------|
|                                       |                        | LEVY              | REVENUE            | LEVY                                   | REVENUE            | LEVY       | REVENUE         | LEVY                                | REVENUE    |                    |
| <b>WATER DISTRICTS cont'd</b>         |                        |                   |                    |  |                    |            |                 |                                     |            |                    |
| Village Heights Addition Water        | \$1,895,460            | 0.000             | \$0                | 0.000                                  | \$0                | 0.000      | \$0             | 0.000                               | \$0        | \$0                |
| Willows Water                         | \$122,539,070          | 4.642             | \$568,826          | 4.642                                  | \$568,826          | 0.105      | \$12,867        | 0.000                               | \$0        | \$1,150,519        |
| <b>TOTAL</b>                          | <b>\$1,000,099,190</b> | <b>XXX</b>        | <b>\$1,970,223</b> | <b>XXX</b>                             | <b>\$2,453,396</b> | <b>XXX</b> | <b>\$49,838</b> | <b>XXX</b>                          | <b>\$0</b> | <b>\$4,473,457</b> |
| <b>WATER AND SANITATION DISTRICTS</b> |                        |                   |                    |  |                    |            |                 |                                     |            |                    |
| Arapahoe Water & San                  | \$62,667,970           | 0.000             | \$0                | 24.794                                 | \$1,553,790        | 0.000      | \$0             | 0.000                               | \$0        | \$1,553,790        |
| Bow Mar Water & San                   | \$4,961,440            | 1.447             | \$7,179            | 0.000                                  | \$0                | 0.000      | \$0             | 0.000                               | \$0        | \$7,179            |
| Brookridge Heights Water & San        | \$3,826,560            | 0.549             | \$2,101            | 0.000                                  | \$0                | 0.000      | \$0             | 0.000                               | \$0        | \$2,101            |
| Byers Water & San                     | \$3,494,060            | 0.000             | \$0                | 4.000                                  | \$13,976           | 0.000      | \$0             | 0.000                               | \$0        | \$13,976           |
| Cantitoe Water & San                  | \$2,417,970            | 0.000             | \$0                | 0.000                                  | \$0                | 0.000      | \$0             | 0.000                               | \$0        | \$0                |
| Cherry Creek Valley Water & San       | \$60,797,340           | 0.000             | \$0                | 0.000                                  | \$0                | 0.000      | \$0             | 0.000                               | \$0        | \$0                |
| Cherry Hills Heights Water & San      | \$1,503,120            | 0.350             | \$526              | 0.000                                  | \$0                | 0.000      | \$0             | 0.000                               | \$0        | \$526              |
| Cherry Hills North Water & San        | \$6,587,480            | 6.011             | \$39,597           | 0.000                                  | \$0                | 0.000      | \$0             | 0.000                               | \$0        | \$39,597           |

|                                     |              |       |           |        |           |       |          |       |     |        |           |
|-------------------------------------|--------------|-------|-----------|--------|-----------|-------|----------|-------|-----|--------|-----------|
| Cherry Hills Rancho B (4)           | \$1,854,990  | 5.849 | \$10,850  | 0.000  | \$0       | 0.000 | \$0      | 0.000 | \$0 | 5.849  | \$10,850  |
| Cherry Hills Rancho Water & San     | \$232,770    | 5.327 | \$1,240   | 0.000  | \$0       | 0.000 | \$0      | 0.000 | \$0 | 5.327  | \$1,240   |
| Cherrymoor South Water & San        | \$6,364,000  | 9.295 | \$59,153  | 0.000  | \$0       | 0.000 | \$0      | 0.000 | \$0 | 9.295  | \$59,153  |
| Cherryridge Water & San             | \$2,821,680  | 0.000 | \$0       | 12.000 | \$33,860  | 0.000 | \$0      | 0.000 | \$0 | 12.000 | \$33,860  |
| Columbine Water & San               | \$18,878,790 | 1.827 | \$34,492  | 0.000  | \$0       | 0.000 | \$0      | 0.000 | \$0 | 1.827  | \$34,492  |
| Comanche Crossing Water & San       | \$11,170     | 0.000 | \$0       | 0.000  | \$0       | 0.000 | \$0      | 0.000 | \$0 | 0.000  | \$0       |
| Devonshire Heights Water & San      | \$4,469,220  | 0.482 | \$2,154   | 0.000  | \$0       | 0.000 | \$0      | 0.000 | \$0 | 0.482  | \$2,154   |
| E Cherry Creek Valley B Water       | \$2,135,530  | 4.626 | \$9,879   | 0.000  | \$0       | 0.000 | \$0      | 0.000 | \$0 | 4.626  | \$9,879   |
| E Cherry Creek Valley Water & San A | \$94,246,110 | 6.500 | \$612,600 | 0.000  | \$0       | 0.000 | \$0      | 0.000 | \$0 | 6.500  | \$612,600 |
| East Bellevue Water & San           | \$6,846,140  | 0.000 | \$0       | 0.000  | \$0       | 0.000 | \$0      | 0.000 | \$0 | 0.000  | \$0       |
| East Valley Water & San             | \$1,427,050  | 7.964 | \$11,365  | 18.219 | \$25,999  | 0.000 | \$0      | 0.000 | \$0 | 26.183 | \$37,364  |
| Havana Water & San                  | \$41,811,180 | 4.360 | \$182,297 | 0.000  | \$0       | 0.514 | \$21,491 | 0.000 | \$0 | 4.874  | \$203,788 |
| Hi-Lin Water & San                  | \$3,761,060  | 2.015 | \$7,579   | 0.000  | \$0       | 0.000 | \$0      | 0.000 | \$0 | 2.015  | \$7,579   |
| Highline Park Water & San           | \$996,820    | 0.000 | \$0       | 0.000  | \$0       | 0.000 | \$0      | 0.000 | \$0 | 0.000  | \$0       |
| Hillcrest Water & San               | \$9,684,350  | 0.000 | \$0       | 0.000  | \$0       | 0.000 | \$0      | 0.000 | \$0 | 0.000  | \$0       |
| Holly Hills Water & San             | \$10,887,940 | 2.716 | \$29,572  | 0.000  | \$0       | 0.000 | \$0      | 0.000 | \$0 | 2.716  | \$29,572  |
| Inverness Water & San               | \$77,474,320 | 0.000 | \$0       | 10.500 | \$813,480 | 0.000 | \$0      | 0.000 | \$0 | 10.500 | \$813,480 |
| Mansfield Heights Water & San       | \$7,194,440  | 2.089 | \$15,029  | 0.000  | \$0       | 0.000 | \$0      | 0.000 | \$0 | 2.089  | \$15,029  |
| Platte Canyon Water & San           | \$15,647,260 | 7.320 | \$114,538 | 0.000  | \$0       | 0.034 | \$532    | 0.000 | \$0 | 7.354  | \$115,070 |
| Southwest Metro Water & San         | \$4,856,500  | 3.259 | \$15,827  | 3.787  | \$18,392  | 0.015 | \$73     | 0.000 | \$0 | 7.061  | \$34,292  |
|                                     |              |       |           | 0.000  | \$0       |       |          | 0.000 | \$0 |        |           |

CERTIFICATION OF LEVIES AND REVENUES  
As of January 1, 1992

ARAPAHOE COUNTY

| ASSESSED VALUATION                                      | GENERAL OPERATING LEVY | BOND REDEMPTION CONTRACTUAL OBLIGATION |             | ABATEMENTS |             | CAPITAL EXPENDITURES SPECIAL FUND* |          | TOTAL LEVY | TOTAL REVENUE |       |             |
|---|------------------------|--|-------------|------------|-------------|------------------------------------|----------|------------|---------------|-------|-------------|
|   |                        | REVENUE                                | LEVY        | REVENUE    | LEVY        | REVENUE                            | LEVY     |            |               |       |             |
| <b>WATER AND SANITATION DISTRICTS contd</b>             |                        |  |             |            |             |                                    |          |            |               |       |             |
| Strasburg Water & San                                   | \$821,720              | 0.000                                  | \$0         | 4,500      | \$3,698     | 0.000                              | \$0      | 0.000      | \$0           | 4.500 | \$3,698     |
| Tamarac Water & San                                     | \$1,930,600            | 0.100                                  | \$193       | 0.000      | \$0         | 0.000                              | \$0      | 0.000      | \$0           | 0.100 | \$193       |
| TOTAL   | \$460,409,580          | XXX                                    | \$1,156,171 | XXX        | \$2,463,195 | XXX                                | \$22,096 | XXX        | \$0           | XXX   | \$3,641,462 |
| <b>GROUND WATER MANAGEMENT DISTRICTS</b>                |                        |  |             |            |             |                                    |          |            |               |       |             |
| Lost Creek Groundwater Mgmt                             | \$3,205,260            | 0.434                                  | \$1,391     | 0.000      | \$0         | 0.000                              | \$0      | 0.000      | \$0           | 0.434 | \$1,391     |
| North Kiowa Bijou Groundwater Mgmt [1]                  | \$23,645,120           | 0.176                                  | \$4,162     | 0.000      | \$0         | 0.000                              | \$0      | 0.000      | \$0           | 0.176 | \$4,162     |
| TOTAL   | \$26,850,380           | XXX                                    | \$5,553     | XXX        | \$0         | XXX                                | \$0      | XXX        | \$0           | XXX   | \$5,553     |
| <b>PUBLIC IMPROVEMENT DISTRICT (MUNICIPAL, GENERAL)</b> |                        |  |             |            |             |                                    |          |            |               |       |             |
| Greenwood Village Parkway GID                           | \$1,346,860            | 0.000                                  | \$0         | 2,172      | \$2,925     | 0.000                              | \$0      | 0.000      | \$0           | 2.172 | \$2,925     |
| Greenwood Village Sewer Improvement                     | \$17,202,190           | 1.420                                  | \$24,427    | 1,248      | \$21,468    | 0.000                              | \$0      | 0.000      | \$0           | 2.668 | \$45,895    |
| Sheridan GID No. 3                                      | \$0                    | 0.000                                  | \$0         | 0.000      | \$0         | 0.000                              | \$0      | 0.000      | \$0           | 0.000 | \$0         |
| TOTAL   | \$18,549,050           | XXX                                    | \$24,427    | XXX        | \$24,393    | XXX                                | \$0      | XXX        | \$0           | XXX   | \$48,820    |

| PUBLIC IMPROVEMENT DISTRICTS (COUNTY)     |                 |       |             |       |     |       |           |       |     |       |             |
|---|-----------------|-------|-------------|-------|-----|-------|-----------|-------|-----|-------|-------------|
| Cherry Park G.I.D.                        | \$5,754,120     | 5.562 | \$32,004    | 0.000 | \$0 | 0.000 | \$0       | 0.000 | \$0 | 5.562 | \$32,004    |
| Foxridge G.I.D.                           | \$18,118,180    | 2.620 | \$47,470    | 0.000 | \$0 | 0.000 | \$0       | 0.000 | \$0 | 2.620 | \$47,470    |
| -----                                     |                 |       |             |       |     |       |           |       |     |       |             |
| TOTAL                                     | \$23,872,300    | XXX   | \$79,474    | XXX   | \$0 | XXX   | \$0       | XXX   | \$0 | XXX   | \$79,474    |
| -----                                     |                 |       |             |       |     |       |           |       |     |       |             |
| URBAN DRAINAGE AND FLOOD CONTROL DISTRICT |                 |       |             |       |     |       |           |       |     |       |             |
| Urban Drainage & Flood Control #11        | \$3,207,406,820 | 0.696 | \$2,232,355 | 0.000 | \$0 | 0.000 | \$0       | 0.000 | \$0 | 0.696 | \$2,232,355 |
| Urban Drng & Flood/S Platte #12           | \$3,207,406,820 | 0.084 | \$269,422   | 0.000 | \$0 | 0.000 | \$0       | 0.000 | \$0 | 0.084 | \$269,422   |
| -----                                     |                 |       |             |       |     |       |           |       |     |       |             |
| TOTAL                                     | \$6,414,813,640 | XXX   | \$2,501,777 | XXX   | \$0 | XXX   | \$0       | XXX   | \$0 | XXX   | \$2,501,777 |
| -----                                     |                 |       |             |       |     |       |           |       |     |       |             |
| OTHER DISTRICTS                           |                 |       |             |       |     |       |           |       |     |       |             |
| Arapahoe County Recreational              | \$281,947,230   | 1.000 | \$281,947   | 0.000 | \$0 | 0.000 | \$0       | 0.000 | \$0 | 1.000 | \$281,947   |
| Arapahoe Regional Library                 | \$1,655,979,530 | 2.880 | \$4,769,221 | 0.000 | \$0 | 0.106 | \$175,534 | 0.000 | \$0 | 2.986 | \$4,944,755 |
| Arapahoe County Pest Control              | \$18,360,430    | 2.000 | \$36,721    | 0.000 | \$0 | 0.000 | \$0       | 0.000 | \$0 | 2.000 | \$36,721    |
| West Arapahoe Soil Conservation           | \$0             | 0.000 | \$0         | 0.000 | \$0 | 0.000 | \$0       | 0.000 | \$0 | 0.000 | \$0         |
| Arapahoe County Law Enforcement           | \$1,050,260,940 | 4.082 | \$4,287,165 | 0.000 | \$0 | 0.000 | \$0       | 0.000 | \$0 | 4.082 | \$4,287,165 |
| Englewood DDA #9                          | \$36,902,130    | 4.397 | \$162,259   | 0.000 | \$0 | 0.000 | \$0       | 0.000 | \$0 | 4.397 | \$162,259   |
| -----                                     |                 |       |             |       |     |       |           |       |     |       |             |
| TOTAL                                     |                 |       |             |       |     |       |           |       |     |       |             |
| -----                                     |                 |       |             |       |     |       |           |       |     |       |             |

CERTIFICATION OF LEVIES AND REVENUES  
As of January 1, 1992

ARAPAHOE COUNTY

|   | ASSESSED VALUATION | GENERAL OPERATING |              | BOND REDEMPTION CONTRACTUAL OBLIGATION |              | ABATEMENTS |             | CAPITAL EXPENDITURES SPECIAL FUND* |         | TOTAL REVENUE |
|---|--------------------|-------------------|--------------|--|--------------|------------|-------------|------------------------------------|---------|---------------|
|   |                    | LEVY              | REVENUE      | LEVY                                   | REVENUE      | LEVY       | REVENUE     | LEVY                               | REVENUE |               |
| OTHER DISTRICTS contd                         |                    |                   |              |  |              |            |             |                                    |         |               |
| RTD #10                                       | \$3,185,934,740    | 0.000             | \$0          | 0.000                                  | \$0          | 0.000      | \$0         | 0.000                              | \$0     | \$0           |
| Cherry Creek Basin Authority                  | \$363,753,490      | 0.500             | \$181,877    | 0.000                                  | \$0          | 0.019      | \$6,911     | 0.000                              | \$0     | \$188,788     |
| TOTAL   | \$6,611,687,540    | XXX               | \$9,743,617  | XXX                                    | \$24,393     | XXX        | \$182,445   | XXX                                | \$0     | \$9,950,455   |
| TOTAL LOCAL IMPROVEMENT AND SERVICE DISTRICTS | \$19,328,599,850   | XXX               | \$39,032,780 | XXX                                    | \$19,569,421 | XXX        | \$1,098,009 | XXX                                | \$0     | \$59,726,687  |

#8 See Footnote No. 8  
 #9 See Footnote No. 9  
 #10 See Footnote No. 10  
 #11 See Footnote No. 11  
 [1] \$10/Well Spec Ass Thru Treas Off  
 [2] Dissolved 9/89. Part of Castlewood Fire  
 [3] Excluded from Cherry Hills Farm Metro  
 [4] Sub-dist. of Cherry Hills Rancho W & S  
 [5] Excluded from Greenwood S. Metro  
 \*1 Prior Unfunded Pension Liability.

SUMMARY OF LEVIES AND REVENUES

| TYPE OF LEVY                  | ASSESSED VALUATION | GENERAL OPERATING FUND REVENUE | BOND REDEMPTION CONTRACTUAL OBLIGATION REVENUE | ABATEMENTS TRANSPORT/INCENTIVES REVENUE | CAPITAL EXPENDITURE SPECIAL FUND* REVENUE | TOTAL REVENUES |
|-------------------------------|--------------------|--------------------------------|--|---|---|----------------|
| <b>SCHOOLS</b>                |                    |                                |  |   |   |                |
| Districts                     | \$3,240,938,720    | \$161,157,728                  | \$37,061,284                                   | \$5,157,998                             | \$0                                       | \$203,377,010  |
| <b>LOCAL GOVERNMENT</b>       |                    |                                |  |   |   |                |
| Counties                      | \$3,240,938,720    | \$55,008,453                   | \$0  | \$0                                     | \$0                                       | \$55,008,453   |
| Cities and Towns              | \$2,190,674,780    | \$18,962,653                   | \$1,194,233                                    | \$8,714                                 | \$170,000                                 | \$20,335,599   |
| Local Improv. & Service       | \$19,328,599,850   | \$39,032,780                   | \$19,569,421                                   | \$1,098,009                             | \$0                                       | \$59,726,687   |
| Sub-Total Local Gov't         | X00                | \$113,003,885                  | \$20,763,654                                   | \$1,106,723                             | \$26,477                                  | \$135,070,739  |
| TOTAL VALUATION & REVENUE #13 | \$3,240,938,720    | \$274,161,613                  | \$57,824,938                                   | \$6,264,721                             | \$170,000                                 | \$338,447,749  |

#13 See Footnote No. 13

\* See detail for specific fund type and name.

CERTIFICATION OF LEVIES AND REVENUES  
As of January 1, 1992

ARAPAHOE COUNTY

FOOTNOTES:

- 1 Englewood School District #1 Includes \$10,850,670 Assessed Valuation and \$532,442 Revenue Attributable To Englewood Urban Renewal.
- 2 Littleton School District Includes \$916,610 Assessed Valuation and \$48,588 Revenue Attributable To The Littleton Riverfront Authority.
- 3 Aurora School District #28J Includes \$1,518,820 Assessed Valuation and \$98,342 Revenue Attributable To Aurora Urban Renewal.
- 4 County Purposes Include \$10,850,670 Assessed Valuation and \$184,168 Revenue Attributable To Englewood Urban Renewal; \$916,610 Assessed Valuation and \$15,558 Revenue Attributable To Littleton Riverfront Authority; and, \$1,518,820 Assessed Valuation and \$25,779 Revenue Attributable To Aurora Urban Renewal.
- 5 City of Aurora Includes \$1,518,820 Assessed Valuation and \$17,626 Revenue Attributable To Aurora Urban Renewal.
- 6 City of Englewood Includes \$10,850,670 Assessed Valuation and \$89,898 Revenue Attributable To Englewood Urban Renewal.
- 7 City of Littleton Includes \$916,610 Assessed Valuation and \$6,106 Revenue Attributable To Littleton Riverfront Authority.
- 8 South Suburban Metro. Recreation & Park District Includes \$916,610 Assessed Valuation and \$6,374 Revenue Attributable To The Littleton Riverfront Authority.
- 9 Englewood Downtown Development Authority Includes \$6,219,630 Assessed Valuation and \$27,348 Revenue Attributable To Englewood Urban Renewal.
- 10 Regional Transportation District Includes \$10,850,670 Assessed Valuation and \$0 Revenue Attributable To Englewood Urban Renewal; \$916,610 Assessed Valuation and \$0 Revenue Attributable To Aurora Urban Renewal.
- 11 Urban Drainage and Flood Control District Includes \$10,850,670 Assessed Valuation and \$7,552 Revenue Attributable To Englewood Urban Renewal Authority; \$916,610 Assessed Valuation and \$638 Revenue Attributable To Littleton Riverfront Authority; and \$1,518,820 Assessed Valuation and \$1,057 Revenue Attributable To Aurora Urban Renewal.
- 12 Urban Drainage and Flood Control District/S. Platte District Includes \$10,850,670 Assessed Valuation and \$911 Revenue Attributable To Englewood Urban Renewal Authority; \$916,610 Assessed Valuation and \$77 Revenue Attributable To Littleton Riverfront Authority; and, \$1,518,820 Assessed Valuation and \$127 Revenue Attributable To Aurora Urban Renewal.
- 13 Total Valuation and Revenue Includes \$10,850,670 Assessed Valuation and \$842,320 Revenue Attributable To Englewood Urban Renewal; \$916,610 Assessed Valuation and \$77,341 Revenue Attributable To Littleton Riverfront Authority; and \$1,518,820 Assessed Valuation and \$142,932 Revenue Attributable To Aurora Urban Renewal.





CERTIFICATION OF LEVIES AND REVENUES  
As of January 1, 1992

ARCHULETA COUNTY

| District Number<br>and Name      | ASSESSED<br>VALUATION | PUBLIC SCHOOL FINANCE<br>AND GENERAL FUND |             | BOND REDEMPTION<br>CONTRACTUAL OBLIGATION |           | ABATEMENTS<br>TRANSPORTATION |           | CAPITAL EXPENDITURES<br>SPECIAL FUND* |         | TOTAL<br>REVENUE |             |
|----------------------------------|-----------------------|---|-------------|---|-----------|------------------------------|-----------|---------------------------------------|---------|------------------|-------------|
|                                  |                       | LEVY                                      | REVENUE     | LEVY                                      | REVENUE   | LEVY                         | REVENUE   | LEVY                                  | REVENUE |                  |             |
| SCHOOL DISTRICTS                 |                       |   |             |   |           |                              |           |                                       |         |                  |             |
| 0221 (1)<br>Pagosa Springs 50 JT | \$81,555,130          | 40.080                                    | \$3,268,730 | 5.981                                     | \$487,781 | 1.563                        | \$127,471 | 0.000                                 | \$0     | 47.624           | \$3,883,982 |
| 1532 (2)<br>Bayfield 10 JT R     | \$316,220             | 40.080                                    | \$12,674    | 6.600                                     | \$2,087   | 0.851                        | \$269     | 0.000                                 | \$0     | 47.531           | \$15,030    |
| 1542 (3)<br>Ignacio 11 JT        | \$2,237,670           | 40.080                                    | \$89,686    | 0.000                                     | \$0       | 0.000                        | \$0       | 0.000                                 | \$0     | 40.080           | \$89,686    |
| TOTAL                            | \$84,109,020          | XXX                                       | \$3,371,090 | XXX                                       | \$489,868 | XXX                          | \$127,740 | XXX                                   | \$0     | XXX              | \$3,988,698 |

(3) 1541 - La Plata

(2) 1531 - La Plata

(1) 0222 - Hinsdale

| LOCAL GOVERNMENT<br>COUNTY PURPOSES | ASSESSED<br>VALUATION | GENERAL<br>OPERATING |             | BOND REDEMPTION<br>CONTRACTUAL OBLIGATION |         | ABATEMENTS<br>INCENTIVE PAYMENTS |          | CAPITAL EXPENDITURES<br>SPECIAL FUND* |         | TOTAL<br>REVENUE |             |
|-------------------------------------|-----------------------|----------------------|-------------|---|---------|----------------------------------|----------|---------------------------------------|---------|------------------|-------------|
|                                     |                       | LEVY                 | REVENUE     | LEVY                                      | REVENUE | LEVY                             | REVENUE  | LEVY                                  | REVENUE |                  |             |
| General                             | \$84,109,020          | 14.010               | \$1,178,367 | 0.000                                     | \$0     | 0.865                            | \$72,754 | 0.000                                 | \$0     | 14.875           | \$1,251,121 |
| Road and Bridge                     | \$84,109,020          | 4.500                | \$378,491   | 0.000                                     | \$0     | 0.000                            | \$0      | 0.000                                 | \$0     | 4.500            | \$378,491   |
| Public Welfare                      | \$84,109,020          | 1.770                | \$148,873   | 0.000                                     | \$0     | 0.000                            | \$0      | 0.000                                 | \$0     | 1.770            | \$148,873   |
| TOTAL                               | \$84,109,020          | 20.280               | \$1,705,731 | 0.000                                     | \$0     | 0.865                            | \$72,754 | 0.000                                 | \$0     | 21.145           | \$1,778,485 |

|  |               |        |           |        |           |       |          |       |     |       |     |        |           |
|--|---------------|--------|-----------|--------|-----------|-------|----------|-------|-----|-------|-----|--------|-----------|
| <b>CITIES AND TOWNS</b>                        |               |        |           |        |           |       |          |       |     |       |     |        |           |
| Pagosa Springs                                 | \$9,529,040   | 8.567  | \$81,635  | 0.000  | \$0       | 0.000 | \$0      | 0.000 | \$0 | 0.000 | \$0 | 8.567  | \$81,635  |
| <b>LOCAL IMPROVEMENT AND SERVICE DISTRICTS</b> |               |        |           |        |           |       |          |       |     |       |     |        |           |
| <b>METROPOLITAN DISTRICTS</b>                  |               |        |           |        |           |       |          |       |     |       |     |        |           |
| Aspen Springs Metro                            | \$4,141,880   | 5.162  | \$21,380  | 10.421 | \$43,163  | 0.000 | \$0      | 0.000 | \$0 | 0.000 | \$0 | 15.583 | \$64,543  |
| Piedra Park Metro Improvement                  | \$716,130     | 11.964 | \$8,568   | 13.510 | \$9,675   | 0.000 | \$0      | 0.000 | \$0 | 0.000 | \$0 | 25.474 | \$18,243  |
| San Juan River Village Metro                   | \$1,249,100   | 12.000 | \$14,989  | 0.000  | \$0       | 0.000 | \$0      | 0.000 | \$0 | 0.000 | \$0 | 12.000 | \$14,989  |
| TOTAL  | \$6,107,110   | XXX    | \$44,937  | XXX    | \$52,838  | XXX   | \$0      | XXX   | \$0 | XXX   | \$0 | XXX    | \$97,775  |
| <b>WATER AND SANITATION DISTRICTS</b>          |               |        |           |        |           |       |          |       |     |       |     |        |           |
| Pagosa Area Water & San No. 1                  | \$33,364,790  | 7.213  | \$240,660 | 12.500 | \$417,060 | 0.987 | \$32,931 | 0.000 | \$0 | 0.000 | \$0 | 20.700 | \$690,651 |
| Pagosa Area Water & Sanitation District B      | \$8,455,170   | 2.305  | \$19,489  | 6.019  | \$50,892  | 0.000 | \$0      | 0.000 | \$0 | 0.000 | \$0 | 8.324  | \$70,381  |
| TOTAL  | \$41,819,960  | XXX    | \$260,149 | XXX    | \$467,952 | XXX   | \$32,931 | XXX   | \$0 | XXX   | \$0 | XXX    | \$761,032 |
| <b>OTHER DISTRICTS</b>                         |               |        |           |        |           |       |          |       |     |       |     |        |           |
| Pagosa Fire Prot                               | \$62,804,230  | 4.548  | \$285,634 | 0.074  | \$4,648   | 0.136 | \$8,541  | 0.000 | \$0 | 0.000 | \$0 | 4.758  | \$298,823 |
| Upper San Juan Hospital                        | \$81,555,130  | 2.018  | \$164,578 | 0.000  | \$0       | 0.024 | \$1,957  | 0.000 | \$0 | 0.000 | \$0 | 2.042  | \$166,536 |
| Pagosa Springs Sanitation                      | \$11,484,220  | 5.126  | \$58,868  | 0.000  | \$0       | 0.000 | \$0      | 0.000 | \$0 | 0.000 | \$0 | 5.126  | \$58,868  |
| Upper San Juan Library                         | \$83,792,800  | 1.500  | \$125,689 | 0.000  | \$0       | 0.043 | \$3,603  | 0.000 | \$0 | 0.000 | \$0 | 1.543  | \$129,292 |
| San Juan Water Conservancy                     | \$66,702,920  | 0.482  | \$32,151  | 0.000  | \$0       | 0.000 | \$0      | 0.000 | \$0 | 0.000 | \$0 | 0.482  | \$32,151  |
| Southwestern Water Conservation                | \$84,109,030  | 0.426  | \$35,830  | 0.000  | \$0       | 0.002 | \$168    | 0.000 | \$0 | 0.000 | \$0 | 0.428  | \$35,999  |
| TOTAL  | \$390,448,330 | XXX    | \$702,751 | XXX    | \$4,648   | XXX   | \$14,270 | XXX   | \$0 | XXX   | \$0 | XXX    | \$721,668 |



SUMMARY OF LEVIES AND REVENUES

| TYPE OF LEVY                         | ASSESSED VALUATION  | GENERAL OPERATING FUND REVENUE | BOND REDEMPTION CONTRACTUAL OBLIGATION REVENUE | ABATEMENTS TRANSPORT/INCENTIVES REVENUE | CAPITAL EXPENDITURE SPECIAL FUND* REVENUE | TOTAL REVENUES     |
|--------------------------------------|---------------------|--------------------------------|--|---|---|--------------------|
| <b>SCHOOLS</b>                       |                     |                                |  |   |   |                    |
| Districts                            | \$84,109,020        | \$3,371,090                    | \$489,868                                      | \$127,740                               | \$0                                       | \$3,988,698        |
| <b>LOCAL GOVERNMENT</b>              |                     |                                |  |   |   |                    |
| Counties                             | \$84,109,020        | \$1,705,731                    | \$0  | \$72,754                                | \$0                                       | \$1,778,485        |
| Cities and Towns                     | \$9,529,040         | \$81,635                       | \$0  | \$0                                     | \$0                                       | \$81,635           |
| Local Improv. & Service              | \$438,375,400       | \$1,007,837                    | \$525,438                                      | \$47,201                                | \$0                                       | \$1,580,475        |
| Sub-Total Local Gov't                | XXX                 | \$2,795,203                    | \$525,438                                      | \$119,955                               | \$0                                       | \$3,440,595        |
| <b>TOTAL VALUATION &amp; REVENUE</b> | <b>\$84,109,020</b> | <b>\$6,166,292</b>             | <b>\$1,015,306</b>                             | <b>\$247,694</b>                        | <b>\$0</b>                                | <b>\$7,429,293</b> |

\* See detail for specific fund type and name.

CERTIFICATION OF LEVIES AND REVENUES  
As of January 1, 1992

BACA COUNTY

| District Number<br>and Name                 | ASSESSED<br>VALUATION | PUBLIC SCHOOL FINANCE<br>AND GENERAL FUND |                    | BOND REDEMPTION<br>CONTRACTUAL OBLIGATION |                 | ABATEMENTS<br>TRANSPORTATION |            | CAPITAL EXPENDITURES<br>SPECIAL FUND* |            | TOTAL<br>REVENUE   |
|---|-----------------------|---|--------------------|---|-----------------|------------------------------|------------|---------------------------------------|------------|--------------------|
|   |                       | LEVY                                      | REVENUE            | LEVY                                      | REVENUE         | LEVY                         | REVENUE    | LEVY                                  | REVENUE    |                    |
| <b>SCHOOL DISTRICTS</b>                     |                       |   |                    |   |                 |                              |            |                                       |            |                    |
| 0230  | \$19,669,980          | 40.080                                    | \$788,373          | 2.500                                     | \$49,175        | 0.000                        | \$0        | 0.000                                 | \$0        | \$837,548          |
| Walsh RE 1                                  |                       |   |                    | 0.000                                     | \$0             | 0.000                        | \$0        | 0.000                                 | \$0        |                    |
| 0240  | \$4,356,910           | 40.080                                    | \$174,625          | 0.000                                     | \$0             | 0.000                        | \$0        | 0.000                                 | \$0        | \$174,625          |
| Pritchett RE 3                              |                       |   |                    | 0.000                                     | \$0             | 0.000                        | \$0        | 0.000                                 | \$0        |                    |
| 0250  | \$12,627,610          | 52.638                                    | \$664,692          | 0.000                                     | \$0             | 0.000                        | \$0        | 0.000                                 | \$0        | \$664,692          |
| Springfield RE 4                            |                       |   |                    | 0.000                                     | \$0             | 0.000                        | \$0        | 0.000                                 | \$0        |                    |
| 0260  | \$5,426,550           | 40.080                                    | \$217,496          | 0.000                                     | \$0             | 0.000                        | \$0        | 0.000                                 | \$0        | \$217,496          |
| Vilas RE 5                                  |                       |   |                    | 0.000                                     | \$0             | 0.000                        | \$0        | 0.000                                 | \$0        |                    |
| 0270  | \$6,129,530           | 40.080                                    | \$245,672          | 0.000                                     | \$0             | 0.000                        | \$0        | 0.000                                 | \$0        | \$245,672          |
| Campo RE 6                                  |                       |   |                    | 0.000                                     | \$0             | 0.000                        | \$0        | 0.000                                 | \$0        |                    |
| <b>TOTAL</b>                                | <b>\$48,210,580</b>   | <b>XXX</b>                                | <b>\$2,090,858</b> | <b>XXX</b>                                | <b>\$49,175</b> | <b>XXX</b>                   | <b>\$0</b> | <b>XXX</b>                            | <b>\$0</b> | <b>\$2,140,033</b> |
| <b>LOCAL GOVERNMENT<br/>COUNTY PURPOSES</b> |                       |   |                    |   |                 |                              |            |                                       |            |                    |
| General                                     | \$48,210,580          | 12.000                                    | \$578,527          | 0.000                                     | \$0             | 0.000                        | \$0        | 0.000                                 | \$0        | \$578,527          |
| Road and Bridge                             | \$48,210,580          | 9.000                                     | \$433,895          | 0.000                                     | \$0             | 0.000                        | \$0        | 0.000                                 | \$0        | \$433,895          |
| Public Welfare                              | \$48,210,580          | 1.000                                     | \$48,211           | 0.000                                     | \$0             | 0.000                        | \$0        | 0.000                                 | \$0        | \$48,211           |

|   |              |        |             |       |          |       |     |       |     |        |             |
|---|--------------|--------|-------------|-------|----------|-------|-----|-------|-----|--------|-------------|
| Contingent Fund                         | \$48,210,580 | 0.100  | \$4,821     | 0.000 | \$0      | 0.000 | \$0 | 0.000 | \$0 | 0.100  | \$4,821     |
| Capital Expenditures                    | \$48,210,580 |        | \$0         | 0.000 | \$0      | 0.000 | \$0 | 0.000 | \$0 | 0.500  | \$24,105    |
|   |              |        |             | 0.000 | \$0      | 0.000 | \$0 | 0.000 | \$0 |        | \$24,105    |
|   |              |        |             | 0.000 | \$0      | 0.000 | \$0 | 0.000 | \$0 |        | \$0         |
| TOTAL                                   | \$48,210,580 | 22.100 | \$1,065,454 | 0.000 | \$0      | 0.500 | \$0 | 0.500 | \$0 | 22.600 | \$1,089,559 |
|   |              |        |             | 0.000 | \$0      | 0.000 | \$0 | 0.000 | \$0 |        | \$0         |
| CITIES AND TOWNS                        |              |        |             |       |          |       |     |       |     |        |             |
| Campe                                   | \$266,660    | 25.520 | \$6,805     | 0.000 | \$0      | 0.000 | \$0 | 0.000 | \$0 | 25.520 | \$6,805     |
| Pritchett                               | \$614,260    | 22.903 | \$14,068    | 0.000 | \$0      | 0.000 | \$0 | 0.000 | \$0 | 22.903 | \$14,068    |
| Springfield                             | \$4,473,140  | 21.460 | \$95,994    | 0.000 | \$0      | 0.000 | \$0 | 0.000 | \$0 | 21.460 | \$95,994    |
| Two Buttes                              | \$354,520    | 11.523 | \$4,085     | 0.000 | \$0      | 0.000 | \$0 | 0.000 | \$0 | 11.523 | \$4,085     |
| Vilas                                   | \$132,830    | 40.849 | \$5,426     | 0.000 | \$0      | 0.000 | \$0 | 0.000 | \$0 | 40.849 | \$5,426     |
| Walsh                                   | \$1,898,370  | 52.473 | \$99,613    | 0.000 | \$0      | 0.000 | \$0 | 0.000 | \$0 | 52.473 | \$99,613    |
|   |              |        |             | 0.000 | \$0      | 0.000 | \$0 | 0.000 | \$0 |        | \$0         |
| TOTAL                                   | \$7,739,780  | XXX    | \$225,991   | XXX   | \$0      | XXX   | \$0 | XXX   | \$0 | XXX    | \$225,991   |
|   |              |        |             | XXX   | \$0      | XXX   | \$0 | XXX   | \$0 |        | \$0         |
| LOCAL IMPROVEMENT AND SERVICE DISTRICTS |              |        |             |       |          |       |     |       |     |        |             |
| PARK AND RECREATION DISTRICTS           |              |        |             |       |          |       |     |       |     |        |             |
| Campe Rec and Park                      | \$6,129,530  | 1.904  | \$11,671    | 0.000 | \$0      | 0.000 | \$0 | 0.000 | \$0 | 1.904  | \$11,671    |
| Springfield Metro Rec                   | \$11,245,020 | 3.514  | \$39,515    | 0.000 | \$0      | 0.000 | \$0 | 0.000 | \$0 | 3.514  | \$39,515    |
| Two Buttes Metro Rec & Park             | \$1,954,450  | 3.456  | \$6,755     | 0.000 | \$0      | 0.000 | \$0 | 0.000 | \$0 | 3.456  | \$6,755     |
| Vilas Metro Rec                         | \$5,426,550  | 2.000  | \$10,853    | 0.000 | \$0      | 0.000 | \$0 | 0.000 | \$0 | 2.000  | \$10,853    |
| Walsh Metro Rec                         | \$19,098,120 | 2.471  | \$47,191    | 0.000 | \$0      | 0.000 | \$0 | 0.000 | \$0 | 2.471  | \$47,191    |
|   |              |        |             | 3.600 | \$68,753 | 0.000 | \$0 | 0.000 | \$0 | 6.071  | \$115,944   |
|   |              |        |             | 0.000 | \$0      | 0.000 | \$0 | 0.000 | \$0 |        | \$0         |
| TOTAL                                   | \$43,853,670 | XXX    | \$115,985   | XXX   | \$68,753 | XXX   | \$0 | XXX   | \$0 | XXX    | \$184,738   |
|   |              |        |             | XXX   | \$0      | XXX   | \$0 | XXX   | \$0 | XXX    | \$0         |

CERTIFICATION OF LEVIES AND REVENUES  
As of January 1, 1992

BACA COUNTY

|                             | ASSESSED VALUATION  | GENERAL OPERATING LEVY | BOND REDEMPTION CONTRACTUAL OBLIGATION |            | ABATEMENTS       |            | CAPITAL EXPENDITURES SPECIAL FUND* |            | TOTAL REVENUE    |
|-----------------------------|---------------------|------------------------|--|------------|------------------|------------|------------------------------------|------------|------------------|
|                             |                     |                        | REVENUE                                | LEVY       | REVENUE          | LEVY       | REVENUE                            | LEVY       |                  |
| <b>HOSPITAL DISTRICTS</b>   |                     |                        |  |            |                  |            |                                    |            |                  |
| Powers County Hospital      | \$40                | 2.553                  | \$0                                    | 0.000      | \$0              | 0.000      | \$0                                | 0.000      | \$0              |
| SEVENTH DISTRICT            |                     |                        |  |            |                  |            |                                    |            |                  |
| Southeast Colorado Hospital | \$21,549,580        | 1.999                  | \$43,078                               | 5.718      | \$123,220        | 0.000      | \$0                                | 0.000      | \$166,298        |
| Walsh Hospital              | \$26,661,000        | 10.000                 | \$266,610                              | 0.000      | \$0              | 0.000      | \$0                                | 0.000      | \$266,610        |
| <b>TOTAL</b>                | <b>\$48,210,620</b> | <b>XXX</b>             | <b>\$309,688</b>                       | <b>XXX</b> | <b>\$123,220</b> | <b>XXX</b> | <b>\$0</b>                         | <b>XXX</b> | <b>\$432,908</b> |
| <b>CEMETERY DISTRICTS</b>   |                     |                        |  |            |                  |            |                                    |            |                  |
| Campe Cemetery              | \$5,838,510         | 0.473                  | \$2,762                                | 0.000      | \$0              | 0.000      | \$0                                | 0.000      | \$2,762          |
| Minneapolis Cemetery        | \$1,972,160         | 0.412                  | \$813                                  | 0.000      | \$0              | 0.000      | \$0                                | 0.000      | \$813            |
| Springfield Cemetery        | \$15,466,840        | 1.144                  | \$17,694                               | 0.000      | \$0              | 0.000      | \$0                                | 0.000      | \$17,694         |
| Stonington Cemetery         | \$4,113,740         | 1.215                  | \$4,998                                | 0.000      | \$0              | 0.000      | \$0                                | 0.000      | \$4,998          |
| Two Buttes Cemetery         | \$1,954,450         | 1.105                  | \$2,160                                | 0.000      | \$0              | 0.000      | \$0                                | 0.000      | \$2,160          |
| Vilas Cemetery              | \$5,824,040         | 0.996                  | \$5,801                                | 0.000      | \$0              | 0.000      | \$0                                | 0.000      | \$5,801          |
| Walsh Cemetery              | \$6,397,000         | 1.000                  | \$6,397                                | 0.000      | \$0              | 0.000      | \$0                                | 0.000      | \$6,397          |
| <b>TOTAL</b>                | <b>\$41,566,740</b> | <b>XXX</b>             | <b>\$40,625</b>                        | <b>XXX</b> | <b>\$0</b>       | <b>XXX</b> | <b>\$0</b>                         | <b>XXX</b> | <b>\$40,625</b>  |

| COUNTY PEST CONTROL DISTRICTS                        |                      |            |                  |            |                  |            |            |            |            |            |                  |
|--|----------------------|------------|------------------|------------|------------------|------------|------------|------------|------------|------------|------------------|
| East Baca Pest Control                               | \$8,941,180          | 1.559      | \$13,939         | 0.000      | \$0              | 0.000      | \$0        | 0.000      | \$0        | 1.559      | \$13,939         |
| West Baca County Pest Control                        | \$10,645,870         | 2.000      | \$21,292         | 0.000      | \$0              | 0.000      | \$0        | 0.000      | \$0        | 2.000      | \$21,292         |
| <b>TOTAL</b>   | <b>\$19,587,050</b>  | <b>XXX</b> | <b>\$35,231</b>  | <b>XXX</b> | <b>\$0</b>       | <b>XXX</b> | <b>\$0</b> | <b>XXX</b> | <b>\$0</b> | <b>XXX</b> | <b>\$35,231</b>  |
| OTHER DISTRICTS                                      |                      |            |                  |            |                  |            |            |            |            |            |                  |
| Two Buttes Fire Prot                                 | \$3,373,950          | 1.502      | \$5,068          | 0.000      | \$0              | 0.000      | \$0        | 0.000      | \$0        | 1.502      | \$5,068          |
| <b>TOTAL LOCAL IMPROVEMENT AND SERVICE DISTRICTS</b> | <b>\$156,592,030</b> | <b>XXX</b> | <b>\$506,597</b> | <b>XXX</b> | <b>\$191,973</b> | <b>XXX</b> | <b>\$0</b> | <b>XXX</b> | <b>\$0</b> | <b>XXX</b> | <b>\$698,570</b> |



CERTIFICATION OF LEVIES AND REVENUES  
As of January 1, 1992

BACA COUNTY

SUMMARY OF LEVIES AND REVENUES

| TYPE OF LEVY                         | ASSESSED VALUATION | GENERAL OPERATING FUND REVENUE | BOND REDEMPTION CONTRACTUAL OBLIGATION REVENUE | ABATEMENTS TRANSPORT/INCENTIVES REVENUE | CAPITAL EXPENDITURE SPECIAL FUND* REVENUE | TOTAL REVENUES |
|--------------------------------------|--------------------|--------------------------------|--|---|---|----------------|
| <b>SCHOOLS</b>                       |                    |                                |  |   |   |                |
| Districts                            | \$48,210,580       | \$2,090,858                    | \$49,175                                       | \$0                                     | \$0                                       | \$2,140,033    |
|                                      |                    |                                | \$0  | \$0                                     | \$0                                       |                |
| <b>LOCAL GOVERNMENT</b>              |                    |                                |  |   |   |                |
| Countries                            | \$48,210,580       | \$1,065,454                    | \$0  | \$0                                     | \$24,105                                  | \$1,089,559    |
| Cities and Towns                     | \$7,739,780        | \$225,991                      | \$0  | \$0                                     | \$0                                       | \$225,991      |
| Local Improv. & Service              | \$156,592,030      | \$506,597                      | \$191,973                                      | \$0                                     | \$0                                       | \$698,570      |
|                                      |                    |                                | \$0  |   | \$0                                       |                |
| Sub-Total Local Gov't                | XXX                | \$1,798,042                    | \$191,973                                      | \$0                                     | \$24,105                                  | \$2,014,120    |
|                                      |                    |                                | \$0  |   | \$0                                       |                |
| <b>TOTAL VALUATION &amp; REVENUE</b> | \$48,210,580       | \$3,888,900                    | \$241,148                                      | \$0                                     | \$24,105                                  | \$4,154,153    |
|                                      |                    |                                | \$0  |   | \$0                                       |                |

\* See detail for specific fund type and name.



CERTIFICATION OF LEVIES AND REVENUES  
As of January 1, 1992

BENT COUNTY

| District Number<br>and Name | ASSESSED<br>VALUATION | PUBLIC SCHOOL FINANCE<br>AND GENERAL FUND |             | BOND REDEMPTION<br>CONTRACTUAL OBLIGATION |          | ABATEMENTS<br>TRANSPORTATION |         | CAPITAL EXPENDITURES<br>SPECIAL FUND* |         | TOTAL<br>REVENUE |
|-----------------------------|-----------------------|---|-------------|---|----------|------------------------------|---------|---------------------------------------|---------|------------------|
|                             |                       | LEVY                                      | REVENUE     | LEVY                                      | REVENUE  | LEVY                         | REVENUE | LEVY                                  | REVENUE |                  |
| SCHOOL DISTRICTS            |                       |   |             |   |          |                              |         |                                       |         |                  |
| 0290                        | \$17,021,310          | 40.080                                    | \$682,214   | 0.000                                     | \$0      | 0.000                        | \$0     | 0.000                                 | \$0     | \$682,214        |
| Las Animas RE 1             | \$8,346,120           | 40.080                                    | \$334,512   | 0.000                                     | \$0      | 0.000                        | \$0     | 0.000                                 | \$0     | \$334,512        |
| 0310                        |                       |   |             |   |          |                              |         |                                       |         |                  |
| McClave RE 2                | \$3,168,050           | 40.080                                    | \$126,975   | 21.920                                    | \$69,444 | 0.000                        | \$0     | 0.000                                 | \$0     | \$196,419        |
| 2682                        |                       |   |             |   |          |                              |         |                                       |         |                  |
| Wiley RE 13 J               |                       |   |             |   |          |                              |         |                                       |         |                  |
| TOTAL                       | \$28,535,480          | XXX                                       | \$1,143,701 | XXX                                       | \$69,444 | XXX                          | \$0     | XXX                                   | \$0     | \$1,213,145      |

(1) 2681 - Prowers

| LOCAL GOVERNMENT<br>COUNTY PURPOSES | ASSESSED<br>VALUATION | GENERAL<br>OPERATING |           | BOND REDEMPTION<br>CONTRACTUAL OBLIGATION |         | ABATEMENTS<br>INCENTIVE PAYMENTS |         | CAPITAL EXPENDITURES<br>SPECIAL FUND* |         | TOTAL<br>REVENUE |
|-------------------------------------|-----------------------|----------------------|-----------|---|---------|----------------------------------|---------|---------------------------------------|---------|------------------|
|                                     |                       | LEVY                 | REVENUE   | LEVY                                      | REVENUE | LEVY                             | REVENUE | LEVY                                  | REVENUE |                  |
| General                             | \$28,535,480          | 20.000               | \$570,710 | 0.000                                     | \$0     | 0.000                            | \$0     | 0.000                                 | \$0     | \$570,710        |
| Road and Bridge                     | \$28,535,480          | 3.430                | \$97,877  | 0.000                                     | \$0     | 0.000                            | \$0     | 0.000                                 | \$0     | \$97,877         |
| Public Welfare                      | \$28,535,480          | 4.750                | \$135,544 | 0.000                                     | \$0     | 0.000                            | \$0     | 0.000                                 | \$0     | \$135,544        |
| Contingent Fund                     | \$28,535,480          | 0.300                | \$8,561   | 0.000                                     | \$0     | 0.000                            | \$0     | 0.000                                 | \$0     | \$8,561          |
| Retirement                          | \$28,535,480          | 0.480                | \$13,697  | 0.000                                     | \$0     | 0.000                            | \$0     | 0.000                                 | \$0     | \$13,697         |
| Ambulance                           | \$28,535,480          | 0.750                | \$21,402  | 0.000                                     | \$0     | 0.000                            | \$0     | 0.000                                 | \$0     | \$21,402         |

|  |                     |               |                  |              |            |              |            |              |            |               |                  |
|--|---------------------|---------------|------------------|--------------|------------|--------------|------------|--------------|------------|---------------|------------------|
| Airport  | \$28,535,480        | 0.019         | \$542            | 0.000        | \$0        | 0.000        | \$0        | 0.000        | \$0        | 0.019         | \$542            |
| TV Translator                                  | \$28,535,480        | 0.287         | \$8,190          | 0.000        | \$0        | 0.000        | \$0        | 0.000        | \$0        | 0.287         | \$8,190          |
| <b>TOTAL</b>                                   | <b>\$28,535,480</b> | <b>30.016</b> | <b>\$856,521</b> | <b>0.000</b> | <b>\$0</b> | <b>0.000</b> | <b>\$0</b> | <b>0.000</b> | <b>\$0</b> | <b>30.016</b> | <b>\$856,521</b> |
| <b>CITIES AND TOWNS</b>                        |                     |               |                  |              |            |              |            |              |            |               |                  |
| Las Animas                                     | \$4,077,240         | 39.000        | \$159,012        | 0.000        | \$0        | 0.000        | \$0        | 0.000        | \$0        | 39.000        | \$159,012        |
| <b>LOCAL IMPROVEMENT AND SERVICE DISTRICTS</b> |                     |               |                  |              |            |              |            |              |            |               |                  |
| <b>FIRE PROTECTION DISTRICTS</b>               |                     |               |                  |              |            |              |            |              |            |               |                  |
| Hasty-Mc Clave Fire Prot                       | \$6,781,470         | 2.493         | \$16,906         | 0.000        | \$0        | 0.000        | \$0        | 0.000        | \$0        | 2.493         | \$16,906         |
| Las Animas-Bent County Fire Prot               | \$14,437,870        | 2.412         | \$34,824         | 0.000        | \$0        | 0.000        | \$0        | 0.000        | \$0        | 2.412         | \$34,824         |
| Wiley Rural Fire Prot                          | \$3,167,990         | 1.000         | \$3,168          | 0.000        | \$0        | 0.000        | \$0        | 0.000        | \$0        | 1.000         | \$3,168          |
| <b>TOTAL</b>                                   | <b>\$24,387,330</b> | <b>XXX</b>    | <b>\$54,898</b>  | <b>XXX</b>   | <b>\$0</b> | <b>XXX</b>   | <b>\$0</b> | <b>XXX</b>   | <b>\$0</b> | <b>XXX</b>    | <b>\$54,898</b>  |
| <b>CEMETARY DISTRICTS</b>                      |                     |               |                  |              |            |              |            |              |            |               |                  |
| Bent County-Las Animas Cemetery                | \$18,520,820        | 2.000         | \$37,042         | 0.000        | \$0        | 0.000        | \$0        | 0.000        | \$0        | 2.000         | \$37,042         |
| Bent-Prowers Cemetery                          | \$10,014,220        | 1.547         | \$15,492         | 0.000        | \$0        | 0.000        | \$0        | 0.000        | \$0        | 1.547         | \$15,492         |
| <b>TOTAL</b>                                   | <b>\$28,535,040</b> | <b>XXX</b>    | <b>\$52,534</b>  | <b>XXX</b>   | <b>\$0</b> | <b>XXX</b>   | <b>\$0</b> | <b>XXX</b>   | <b>\$0</b> | <b>XXX</b>    | <b>\$52,534</b>  |
| <b>DRAINAGE DISTRICTS</b>                      |                     |               |                  |              |            |              |            |              |            |               |                  |
| Las Animas Cons Drainage                       | 0 <1>               | 0.000         | \$300            | 0.000        | \$0        | 0.000        | \$0        | 0.000        | \$0        | 0.000         | \$300            |
| Las Animas Extension Drainage                  | 0 <1>               | 0.000         | \$1,406          | 0.000        | \$0        | 0.000        | \$0        | 0.000        | \$0        | 0.000         | \$1,406          |

CERTIFICATION OF LEVIES AND REVENUES  
As of January 1, 1992

BENT COUNTY

|  | ASSESSED VALUATION | LEVY  | GENERAL OPERATING |       | BOND REDEMPTION CONTRACTUAL OBLIGATION |       | ABATEMENTS |       | CAPITAL EXPENDITURES SPECIAL FUND* |       | TOTAL REVENUE |  |
|--|--------------------|-------|-------------------|-------|--|-------|------------|-------|------------------------------------|-------|---------------|--|
|  |                    |       | REVENUE           | LEVY  | REVENUE                                | LEVY  | REVENUE    | LEVY  | REVENUE                            | LEVY  |               |  |
| <b>DRAINAGE DISTRICTS contd</b>                      |                    |       |                   |       |  |       |            |       |                                    |       |               |  |
| Lubers Drainage                                      | 0 <1>              | 0.000 | \$0               | 0.000 | 0.000                                  | 0.000 | \$0        | 0.000 | \$0                                | 0.000 | \$0           |  |
| Wiley Drainage                                       | 0 <1>              | 0.000 | \$4,308           | 0.000 | 0.000                                  | 0.000 | \$0        | 0.000 | \$0                                | 0.000 | \$4,308       |  |
| <b>TOTAL</b>   | \$0                | XXX   | \$6,014           | XXX   | XXX                                    | XXX   | \$0        | XXX   | \$0                                | XXX   | \$6,014       |  |
| <b>OTHER DISTRICTS</b>                               |                    |       |                   |       |  |       |            |       |                                    |       |               |  |
| Las Animas-Bent Co Library                           | \$17,021,310       | 1.500 | \$25,532          | 2.069 | 0.000                                  | 0.000 | \$35,217   | 0.000 | \$0                                | 0.000 | \$60,749      |  |
| Southeastern Colorado Water Co                       | \$21,221,270       | 0.969 | \$20,563          | 0.000 | 0.000                                  | 0.000 | \$0        | 0.000 | \$0                                | 0.969 | \$20,563      |  |
| <b>TOTAL</b>   | \$38,242,580       | XXX   | \$46,095          | XXX   | XXX                                    | XXX   | \$35,217   | XXX   | \$0                                | XXX   | \$81,312      |  |
| <b>TOTAL LOCAL IMPROVEMENT AND SERVICE DISTRICTS</b> | \$91,166,950       | XXX   | \$159,541         | XXX   | XXX                                    | XXX   | \$35,217   | XXX   | \$0                                | XXX   | \$194,758     |  |

<1> Assessment On Tax Roll

SUMMARY OF LEVIES AND REVENUES

| TYPE OF LEVY                         | ASSESSED VALUATION | GENERAL OPERATING FUND REVENUE | BOND REDEMPTION CONTRACTUAL OBLIGATION REVENUE | ABATEMENTS TRANSPORT/INCENTIVES REVENUE | CAPITAL EXPENDITURE SPECIAL FUND* REVENUE | TOTAL REVENUES |
|--------------------------------------|--------------------|--------------------------------|--|---|---|----------------|
| <b>SCHOOLS</b>                       |                    |                                |  |   |   |                |
| Districts                            | \$28,535,480       | \$1,143,701                    | \$69,444                                       | \$0                                     | \$0                                       | \$1,213,145    |
| <b>LOCAL GOVERNMENT</b>              |                    |                                |  |   |   |                |
| Countries                            | \$28,535,480       | \$856,521                      | \$0  | \$0                                     | \$0                                       | \$856,521      |
| Cities and Towns                     | \$4,077,240        | \$159,012                      | \$0  | \$0                                     | \$0                                       | \$159,012      |
| Local Improv. & Service              | \$91,164,950       | \$159,541                      | \$35,217                                       | \$0                                     | \$0                                       | \$194,758      |
| Sub-Total Local Gov't                | XXX                | \$1,175,074                    | \$35,217                                       | \$0                                     | \$0                                       | \$1,210,291    |
| <b>TOTAL VALUATION &amp; REVENUE</b> | \$28,535,480       | \$2,318,776                    | \$104,661                                      | \$0                                     | \$0                                       | \$2,423,436    |

\* See detail for specific fund type and name.

CERTIFICATION OF LEVIES AND REVENUES  
As of January 1, 1992

BOULDER COUNTY

| District Number<br>and Name                 | ASSESSED<br>VALUATION | PUBLIC SCHOOL FINANCE<br>AND GENERAL FUND |              | BOND REDEMPTION<br>CONTRACTUAL OBLIGATION |              | ABATEMENTS<br>TRANSPORTATION |             | CAPITAL EXPENDITURES<br>SPECIAL FUND* |                    | TOTAL<br>REVENUE |               |
|---|-----------------------|---|--------------|---|--------------|------------------------------|-------------|---------------------------------------|--------------------|------------------|---------------|
|   |                       | LEVY                                      | REVENUE      | LEVY                                      | REVENUE      | LEVY                         | REVENUE     | LEVY                                  | REVENUE            |                  |               |
| <b>SCHOOL DISTRICTS</b>                     |                       |   |              |   |              |                              |             |                                       |                    |                  |               |
| 0471 #1 (1) (2)<br>St. Vrain Valley RE 1 J  | \$496,753,090         | 40.080                                    | \$19,909,864 | 10.742                                    | \$5,336,122  | 0.532                        | \$264,273   | 0.000                                 | \$0                | 51.354           | \$25,510,258  |
| 0481 #2 (3)<br>Boulder RE 2 J               | \$1,587,156,250       | 44.551                                    | \$70,709,398 | 5.000                                     | \$7,935,781  | 0.550                        | \$872,936   | 0.000                                 | \$0                | 50.101           | \$79,518,115  |
| 1562 (4) (5)<br>Thompson/Loveland R 2 J     | \$1,297,800           | 40.581                                    | \$52,666     | 10.274                                    | \$13,334     | 0.000                        | \$0         | 0.000                                 | \$0                | 50.855           | \$66,000      |
| 1572 (6)<br>Park R 3 J                      | \$9,877,910           | 41.826                                    | \$413,153    | 2.755                                     | \$27,214     | 1.005                        | \$9,927     | 0.000                                 | \$0                | 45.586           | \$450,294     |
| TOTAL                                       | \$2,095,085,050       | XXX                                       | \$91,085,081 | XXX                                       | \$13,312,450 | XXX                          | \$1,147,136 | XXX                                   | \$0                | XXX              | \$105,544,667 |
| #1 See Footnote No. 1                       |                       | (1) 0473 - Weld                           |              | (3) 0482 - Gilpin                         |              |                              |             |                                       | (5) 1563 - Weld    |                  |               |
| #2 See Footnote No. 2                       |                       | (2) 0472 - Larimer                        |              | (4) 1561 - Larimer                        |              |                              |             |                                       | (6) 1571 - Larimer |                  |               |
| <b>LOCAL GOVERNMENT<br/>COUNTY PURPOSES</b> |                       |   |              |   |              |                              |             |                                       |                    |                  |               |
| General                                     | \$2,095,085,050       | 14.493                                    | \$30,364,068 | 0.000                                     | \$0          | 0.000                        | \$0         | 0.000                                 | \$0                | 14.493           | \$30,364,068  |
| Road and Bridge                             | \$2,095,085,050       | 2.031                                     | \$4,255,118  | 0.000                                     | \$0          | 0.000                        | \$0         | 0.000                                 | \$0                | 2.031            | \$4,255,118   |
| Public Welfare                              | \$2,095,085,050       | 2.482                                     | \$5,200,001  | 0.000                                     | \$0          | 0.000                        | \$0         | 0.000                                 | \$0                | 2.482            | \$5,200,001   |
| Capital Expenditures                        | \$2,095,085,050       | 1.514                                     | \$3,171,959  | 0.000                                     | \$0          | 0.000                        | \$0         | 0.000                                 | \$0                | 1.514            | \$3,171,959   |
| Retirement Fund                             | \$2,095,085,050       | 0.579                                     | \$1,213,054  | 0.000                                     | \$0          | 0.000                        | \$0         | 0.000                                 | \$0                | 0.579            | \$1,213,054   |

|                        |                 |        |              |       |     |       |     |       |           |        |              |
|------------------------|-----------------|--------|--------------|-------|-----|-------|-----|-------|-----------|--------|--------------|
| Self-Insurance Fund    | \$2,095,085,050 | 0.433  | \$907,172    | 0.000 | \$0 | 0.000 | \$0 | 0.000 | \$0       | 0.433  | \$907,172    |
| Solid Waste Disposal   | \$2,095,085,050 | 0.123  | \$257,695    | 0.000 | \$0 | 0.000 | \$0 | 0.000 | \$0       | 0.123  | \$257,695    |
| Developmental Disabled | \$2,095,085,050 | 0.280  | \$586,624    | 0.000 | \$0 | 0.000 | \$0 | 0.000 | \$0       | 0.280  | \$586,624    |
| Special Judgment Fund  | \$2,095,085,050 | 0.000  | \$0          | 0.000 | \$0 | 0.000 | \$0 | 0.000 | \$0       | 0.310  | \$649,476    |
| TOTAL #3               | \$2,095,085,050 | 21.935 | \$45,955,691 | 0.000 | \$0 | 0.000 | \$0 | 0.310 | \$649,476 | 22.245 | \$46,605,167 |

#3 See Footnote No. 3

\*1 Special Judgment Levy

|                  |                 |        |              |       |           |       |     |       |     |        |              |
|------------------|-----------------|--------|--------------|-------|-----------|-------|-----|-------|-----|--------|--------------|
| CITIES AND TOWNS |                 |        |              |       |           |       |     |       |     |        |              |
| Boulder #4       | \$957,150,920   | 9.981  | \$9,553,323  | 0.000 | \$0       | 0.000 | \$0 | 0.000 | \$0 | 9.981  | \$9,553,323  |
| Broomfield #5    | \$137,037,960   | 13.894 | \$1,904,005  | 0.000 | \$0       | 0.000 | \$0 | 0.000 | \$0 | 13.894 | \$1,904,005  |
| Lafayette        | \$69,573,440    | 9.234  | \$642,441    | 0.862 | \$59,972  | 0.000 | \$0 | 0.000 | \$0 | 10.096 | \$702,413    |
| Longmont #6      | \$335,025,800   | 13.420 | \$4,496,046  | 0.000 | \$0       | 0.000 | \$0 | 0.000 | \$0 | 13.420 | \$4,496,046  |
| Ward             | \$622,790       | 5.485  | \$3,416      | 0.000 | \$0       | 0.000 | \$0 | 0.000 | \$0 | 5.485  | \$3,416      |
| Louisville       | \$141,995,260   | 5.898  | \$837,488    | 0.000 | \$0       | 0.000 | \$0 | 0.000 | \$0 | 5.898  | \$837,488    |
| Erie             | \$283,860       | 12.824 | \$3,640      | 0.000 | \$0       | 0.000 | \$0 | 0.000 | \$0 | 12.824 | \$3,640      |
| Jamestown        | \$1,224,760     | 9.039  | \$11,071     | 0.000 | \$0       | 0.000 | \$0 | 0.000 | \$0 | 9.039  | \$11,071     |
| Lyons            | \$6,085,810     | 19.522 | \$118,807    | 0.000 | \$0       | 0.000 | \$0 | 0.000 | \$0 | 19.522 | \$118,807    |
| Nederland        | \$7,442,320     | 8.176  | \$60,848     | 9.183 | \$68,343  | 0.000 | \$0 | 0.000 | \$0 | 17.359 | \$129,191    |
| Superior         | \$1,774,880     | 8.124  | \$14,419     | 0.000 | \$0       | 0.000 | \$0 | 0.000 | \$0 | 8.124  | \$14,419     |
| TOTAL            | \$1,658,217,800 | XXX    | \$17,645,505 | XXX   | \$128,315 | XXX   | \$0 | XXX   | \$0 | XXX    | \$17,773,820 |

#4 See Footnote No. 4

#5 See Footnote No. 5

#6 See Footnote No. 6



CERTIFICATION OF LEVIES AND REVENUES  
As of January 1, 1992

BOULDER COUNTY

|  | ASSESSED VALUATION  | LEVY       | GENERAL OPERATING |            | BOND REDEMPTION CONTRACTUAL OBLIGATION |            | ABATEMENTS |            | CAPITAL EXPENDITURES SPECIAL FUND* |            | TOTAL REVENUE    |
|--|---------------------|------------|-------------------|------------|--|------------|------------|------------|------------------------------------|------------|------------------|
|  |                     |            | REVENUE           | LEVY       | REVENUE                                | LEVY       | REVENUE    | LEVY       | REVENUE                            | LEVY       |                  |
| <b>LOCAL IMPROVEMENT AND SERVICE DISTRICTS</b> |                     |            |                   |            |  |            |            |            |                                    |            |                  |
| <b>METROPOLITAN DISTRICTS</b>                  |                     |            |                   |            |  |            |            |            |                                    |            |                  |
| Colorado Technological Ctr Met                 | \$4,899,070         | 2.750      | \$13,472          | 28.250     | \$138,399                              | 0.000      | \$0        | 0.000      | \$0                                | 31.000     | \$151,871        |
| Fairways Metro                                 | \$5,418,130         | 7.149      | \$38,734          | 2.529      | \$13,702                               | 0.000      | \$0        | 0.000      | \$0                                | 9.678      | \$52,436         |
| Interlocken Metro                              | \$11,735,670        | 5.491      | \$64,441          | 14.509     | \$170,273                              | 0.000      | \$0        | 0.000      | \$0                                | 20.000     | \$234,714        |
| Lyons Valley Park Metro                        | \$192,480           |            | \$0               | 0.000      | \$0                                    | 0.000      | \$0        | 0.000      | \$0                                | 0.000      | \$0              |
| Superior Metropolitan No. 1                    | \$410               | 25.000     | \$10              | 0.000      | \$0                                    | 0.000      | \$0        | 0.000      | \$0                                | 25.000     | \$10             |
| Superior Metropolitan No. 2                    | \$796,890           | 7.610      | \$6,064           | 17.454     | \$13,909                               | 0.000      | \$0        | 0.000      | \$0                                | 25.064     | \$19,973         |
| Superior Metropolitan No. 3                    | \$16,570            | 25.000     | \$414             | 0.000      | \$0                                    | 0.000      | \$0        | 0.000      | \$0                                | 25.000     | \$414            |
| Hestech Metro                                  | \$2,190             | 0.000      | \$0               | 0.000      | \$0                                    | 0.000      | \$0        | 0.000      | \$0                                | 0.000      | \$0              |
| <b>TOTAL</b>                                   | <b>\$23,061,410</b> | <b>XXX</b> | <b>\$123,135</b>  | <b>XXX</b> | <b>\$336,283</b>                       | <b>XXX</b> | <b>\$0</b> | <b>XXX</b> | <b>\$0</b>                         | <b>XXX</b> | <b>\$459,418</b> |

PARK AND RECREATION DISTRICTS

|                                       |                    |            |                 |            |                |            |              |            |            |            |                 |
|---------------------------------------|--------------------|------------|-----------------|------------|----------------|------------|--------------|------------|------------|------------|-----------------|
| Estes Valley Metro                    | \$3,299,310        | 1.543      | \$5,091         | 0.514      | \$1,696        | 0.049      | \$162        | 0.000      | \$0        | 2.106      | \$6,948         |
| Gunbarrel Estates Metro<br>Rec & Park | \$5,896,100        | 3.649      | \$21,515        | 0.000      | \$0            | 0.000      | \$0          | 0.000      | \$0        | 3.649      | \$21,515        |
| <b>TOTAL</b>                          | <b>\$9,195,410</b> | <b>XXX</b> | <b>\$26,606</b> | <b>XXX</b> | <b>\$1,696</b> | <b>XXX</b> | <b>\$162</b> | <b>XXX</b> | <b>\$0</b> | <b>XXX</b> | <b>\$28,463</b> |

FIRE PROTECTION DISTRICTS

|  |               |       |           |       |           |       |          |       |     |        |           |
|--|---------------|-------|-----------|-------|-----------|-------|----------|-------|-----|--------|-----------|
| Allenspark Fire Prot                   | \$12,896,010  | 6.488 | \$83,669  | 0.000 | \$0       | 0.031 | \$400    | 0.000 | \$0 | 6.519  | \$84,069  |
| Berthoud Fire Prot                     | \$2,250,330   | 7.287 | \$16,398  | 1.760 | \$3,961   | 0.000 | \$0      | 0.000 | \$0 | 9.047  | \$20,359  |
| Boulder Heights Fire Prot              | \$10,590,500  | 7.249 | \$76,771  | 0.000 | \$0       | 0.000 | \$0      | 0.000 | \$0 | 7.249  | \$76,771  |
| Boulder Rural Fire<br>Protection       | \$105,528,560 | 2.472 | \$260,867 | 0.000 | \$0       | 0.000 | \$0      | 0.000 | \$0 | 2.472  | \$260,867 |
| Cherryvale Fire - Bond<br>only (2)     | 318,880       | 0.000 | \$0       | 1.545 | \$493     | 0.000 | \$0      | 0.000 | \$0 | 1.545  | \$493     |
| Cherryvale Fire<br>Protection District | \$77,320,530  | 2.868 | \$221,755 | 1.545 | \$119,460 | 0.179 | \$13,840 | 0.000 | \$0 | 4.592  | \$355,056 |
| Coal Creek Canyon Fire<br>Prot         | \$6,243,640   | 7.395 | \$46,172  | 1.610 | \$10,052  | 0.000 | \$0      | 0.000 | \$0 | 9.005  | \$56,224  |
| Eldorado Springs-Marshall<br>Fire Prot | \$6,577,680   | 5.263 | \$34,618  | 0.000 | \$0       | 0.000 | \$0      | 0.000 | \$0 | 5.263  | \$34,618  |
| Four Mile Fire Prot                    | \$5,574,450   | 6.344 | \$35,364  | 3.752 | \$20,804  | 0.016 | \$89     | 0.000 | \$0 | 10.092 | \$56,257  |
| Gold Hill Fire Prot                    | \$2,919,290   | 3.079 | \$8,988   | 1.387 | \$4,049   | 0.033 | \$96     | 0.000 | \$0 | 4.499  | \$13,133  |
| High Country Fire Prot                 | \$6,041,610   | 3.634 | \$21,955  | 1.714 | \$10,355  | 0.000 | \$0      | 0.000 | \$0 | 5.348  | \$32,311  |
| Hygiene Fire Prot                      | \$28,837,490  | 0.725 | \$20,907  | 0.000 | \$0       | 0.000 | \$0      | 0.000 | \$0 | 0.725  | \$20,907  |
| Indian Peaks Fire                      | \$3,840,270   | 4.193 | \$16,102  | 0.000 | \$0       | 0.000 | \$0      | 0.000 | \$0 | 4.193  | \$16,102  |
| Lafayette Fire Prot                    | \$2,120,860   | 6.000 | \$12,725  | 0.000 | \$0       | 0.000 | \$0      | 0.000 | \$0 | 6.000  | \$12,725  |
| Left Hand Fire Prot                    | \$14,796,300  | 7.143 | \$105,690 | 2.855 | \$42,243  | 0.000 | \$0      | 0.000 | \$0 | 13.998 | \$207,118 |
| Louisville Fire Prot                   | \$147,372,130 | 2.563 | \$377,715 | 0.894 | \$131,751 | 0.000 | \$0      | 0.000 | \$0 | 3.457  | \$509,466 |
|  |               |       |           | 0.000 | \$0       |       | \$0      | 0.000 | \$0 |        | \$0       |

CERTIFICATION OF LEVIES AND REVENUES  
As of January 1, 1992

BOLDER COUNTY

|                                 | ASSESSED VALUATION | GENERAL OPERATING LEVY | BOND REDEMPTION CONTRACTUAL OBLIGATION |       | ABATEMENTS |       | CAPITAL EXPENDITURES SPECIAL FUND* |       | TOTAL |             |
|---------------------------------|--------------------|------------------------|--|-------|------------|-------|------------------------------------|-------|-------|-------------|
|                                 |                    |                        | REVENUE                                | LEVY  | REVENUE    | LEVY  | REVENUE                            | LEVY  |       |             |
| FIRE PROTECTION DISTRICTS contd |                    |                        |  |       |            |       |                                    |       |       |             |
| Lyons Fire                      | \$12,426,860       | 4.757                  | \$59,115                               | 2.210 | \$27,463   | 0.033 | \$410                              | 0.000 | 7.000 | \$86,988    |
| Mountain View Fire Prot - Bond  | \$1,173,950        | 0.000                  | \$0                                    | 0.000 | \$0        | 0.000 | \$0                                | 0.000 | 1.696 | \$1,991     |
| Mountain View Fire Protection   | \$82,145,720       | 7.949                  | \$652,976                              | 1.696 | \$139,319  | 0.019 | \$1,561                            | 0.000 | 9.664 | \$793,856   |
| Nederland Fire Protection       | \$16,275,680       | 5.713                  | \$92,983                               | 0.000 | \$0        | 0.000 | \$0                                | 0.000 | 5.713 | \$92,983    |
| Pine Brook Hills Fire Prot      | \$12,767,220       | 4.349                  | \$55,525                               | 1.561 | \$19,930   | 0.000 | \$0                                | 0.000 | 5.910 | \$75,455    |
| Sugar Leaf Fire Prot            | \$9,050,020        | 5.228                  | \$47,314                               | 0.000 | \$0        | 0.000 | \$0                                | 0.000 | 5.228 | \$47,314    |
| Sunshine Fire Prot              | \$3,121,010        | 6.436                  | \$20,087                               | 0.000 | \$0        | 0.000 | \$0                                | 0.000 | 6.436 | \$20,087    |
| W Adams County Fire Prot #7     | \$139,854,070      | 7.688                  | \$1,075,198                            | 0.833 | \$116,498  | 0.122 | \$17,062                           | 0.000 | 8.643 | \$1,208,759 |
| TOTAL                           | \$709,724,180      | XXX                    | \$3,342,895                            | XXX   | \$648,370  | XXX   | \$33,458                           | XXX   | XXX   | \$4,083,908 |
| WATER DISTRICTS                 |                    |                        |  |       |            |       |                                    |       |       |             |
| Baseline Water                  | \$3,320,030        | 1.000                  | \$3,320                                | 6.000 | \$19,920   | 0.000 | \$0                                | 0.000 | 7.000 | \$23,240    |
| Knollwood Water                 | \$1,904,070        | 3.793                  | \$7,222                                | 0.000 | \$0        | 0.000 | \$0                                | 0.000 | 3.793 | \$7,222     |
| Left Hand Water                 | \$9,069,760        | 0.000                  | \$0                                    | 0.000 | \$0        | 0.000 | \$0                                | 0.000 | 0.000 | \$0         |
| Little Thompson Water           | \$1,431,430        | 0.000                  | \$0                                    | 0.000 | \$0        | 0.000 | \$0                                | 0.000 | 0.000 | \$0         |
| Olde Stage Water                | \$2,109,200        | 0.000                  | \$0                                    | 0.000 | \$0        | 0.000 | \$0                                | 0.000 | 0.000 | \$0         |

|                        |              |       |          |       |           |       |     |       |     |       |           |
|------------------------|--------------|-------|----------|-------|-----------|-------|-----|-------|-----|-------|-----------|
| Pine Brook Water       | \$11,545,550 | 0.000 | \$0      | 7.423 | \$85,703  | 0.000 | \$0 | 0.000 | \$0 | 7.423 | \$85,703  |
| Shannon Water District | \$2,051,730  | 0.895 | \$1,836  | 0.000 | \$0       | 0.000 | \$0 | 0.000 | \$0 | 0.895 | \$1,836   |
| TOTAL                  | \$31,431,770 | XXX   | \$12,378 | XXX   | \$105,623 | XXX   | \$0 | XXX   | \$0 | XXX   | \$118,001 |

WATER AND SANITATION DISTRICTS

|                          |              |        |          |       |          |       |     |       |     |        |           |
|--------------------------|--------------|--------|----------|-------|----------|-------|-----|-------|-----|--------|-----------|
| Allenspark Water & San   | \$1,156,280  | 4.231  | \$4,892  | 0.000 | \$0      | 0.000 | \$0 | 0.000 | \$0 | 4.231  | \$4,892   |
| Brownsville Water & San  | \$3,445,160  | 7.820  | \$26,941 | 9.622 | \$33,149 | 0.000 | \$0 | 0.000 | \$0 | 17.442 | \$60,090  |
| Erie Water & San         | \$256,990    | 3.257  | \$837    | 0.000 | \$0      | 0.000 | \$0 | 0.000 | \$0 | 3.257  | \$837     |
| Hoover Hills Water & San | \$5,106,630  | 4.491  | \$22,934 | 0.000 | \$0      | 0.000 | \$0 | 0.000 | \$0 | 4.491  | \$22,934  |
| Lake Eldora Water & San  | \$641,650    | 0.000  | \$0      | 0.000 | \$0      | 0.000 | \$0 | 0.000 | \$0 | 0.000  | \$0       |
| Left Hand Water & San    | \$3,054,170  | 12.000 | \$36,650 | 0.000 | \$0      | 0.000 | \$0 | 0.000 | \$0 | 12.000 | \$36,650  |
| TOTAL                    | \$13,660,880 | XXX    | \$92,254 | XXX   | \$33,149 | XXX   | \$0 | XXX   | \$0 | XXX    | \$125,403 |

WATER CONSERVANCY AND CONSERVATION DISTRICTS

|  |                 |       |             |       |     |       |         |       |     |       |             |
|--|-----------------|-------|-------------|-------|-----|-------|---------|-------|-----|-------|-------------|
| Northern Colorado Water Conservancy #8 [1] | \$1,556,129,920 | 1.000 | \$1,556,130 | 0.000 | \$0 | 0.000 | \$0     | 0.000 | \$0 | 1.000 | \$1,556,130 |
| St Vrain & Left Hand Water Con #9          | \$478,344,730   | 0.432 | \$206,645   | 0.000 | \$0 | 0.005 | \$2,392 | 0.000 | \$0 | 0.437 | \$209,037   |
| TOTAL                                      | \$2,034,474,650 | XXX   | \$1,762,775 | XXX   | \$0 | XXX   | \$2,392 | XXX   | \$0 | XXX   | \$1,765,167 |

PUBLIC IMPROVEMENT DISTRICT (MUNICIPAL, GENERAL)

|                        |              |       |     |       |           |       |     |       |     |       |           |
|------------------------|--------------|-------|-----|-------|-----------|-------|-----|-------|-----|-------|-----------|
| Boulder Central G.I.D. | \$49,705,720 | 0.000 | \$0 | 9.990 | \$496,560 | 0.000 | \$0 | 0.000 | \$0 | 9.990 | \$496,560 |
| Linden Park G.I.D.     | \$2,827,360  | 0.000 | \$0 | 0.000 | \$0       | 0.000 | \$0 | 0.000 | \$0 | 0.000 | \$0       |

CERTIFICATION OF LEVIES AND REVENUES

As of January 1, 1992

BOULDER COUNTY

|   | ASSESSED VALUATION | GENERAL OPERATING |             | BOND REDEMPTION CONTRACTUAL OBLIGATION |             | ABATEMENTS |          | CAPITAL EXPENDITURES SPECIAL FUND* |         | TOTAL REVENUE     |
|---|--------------------|-------------------|-------------|--|-------------|------------|----------|------------------------------------|---------|-------------------|
|   |                    | LEVY              | REVENUE     | LEVY                                   | REVENUE     | LEVY       | REVENUE  | LEVY                               | REVENUE |                   |
| PUBLIC IMPROVEMENT DISTRICT (MUNICIPAL, GENERAL) cont'd |                    |                   |             |  |             |            |          |                                    |         |                   |
| Longmont G.I.D. #10                                     | \$7,321,940        | 11.947            | \$87,475    | 0.000                                  | \$0         | 0.000      | \$0      | 0.000                              | \$0     | 11.947 \$87,475   |
| University Hills G.I.D.                                 | \$3,560,660        | 0.000             | \$0         | 4.984                                  | \$17,746    | 0.000      | \$0      | 0.000                              | \$0     | 4.984 \$17,746    |
| TOTAL   | \$63,415,480       | XXX               | \$87,475    | XXX                                    | \$514,306   | XXX        | \$0      | XXX                                | \$0     | XXX \$601,781     |
| OTHER DISTRICTS   |                    |                   |             |  |             |            |          |                                    |         |                   |
| Niwot Sanitation  | \$34,880,360       | 0.702             | \$24,486    | 0.000                                  | \$0         | 0.000      | \$0      | 0.000                              | \$0     | 0.702 \$24,486    |
| Longmont DDA  | \$21,898,970       | 3.310             | \$72,486    | 0.000                                  | \$0         | 0.000      | \$0      | 0.000                              | \$0     | 3.310 \$72,486    |
| RTD   | \$2,095,085,050    | 0.000             | \$0         | 0.000                                  | \$0         | 0.000      | \$0      | 0.000                              | \$0     | 0.000 \$0         |
| Urban Drainage & Flood Control #11                      | \$1,550,639,590    | 0.696             | \$1,079,245 | 0.000                                  | \$0         | 0.000      | \$0      | 0.000                              | \$0     | 0.696 \$1,079,245 |
| TOTAL   | \$3,765,919,650    | XXX               | \$1,263,692 | XXX                                    | \$514,306   | XXX        | \$0      | XXX                                | \$0     | XXX \$1,777,998   |
| TOTAL LOCAL IMPROVEMENT AND SERVICE DISTRICTS           | \$6,587,467,950    | XXX               | \$6,623,735 | XXX                                    | \$1,639,427 | XXX        | \$36,012 | XXX                                | \$0     | XXX \$8,358,358   |

#7 See Footnote No. 7 #8 See Footnote No. 8 #9 See Footnote No. 9 #10 See Footnote No. 10 #11 See Footnote No. 11 [2] Excluded from Cherryvale Fire Prot.

[1] Contractual Obligation w/Fed Govt

SUMMARY OF LEVIES AND REVENUES

| TYPE OF LEVY                             | ASSESSED VALUATION | GENERAL OPERATING FUND REVENUE | BOND REDEMPTION CONTRACTUAL OBLIGATION REVENUE | ABATEMENTS TRANSPORT/INCENTIVES REVENUE | CAPITAL EXPENDITURE SPECIAL FUND* REVENUE | TOTAL REVENUES |
|--|--------------------|--------------------------------|--|---|---|----------------|
| <b>SCHOOLS</b>                           |                    |                                |  |   |   |                |
| Districts                                | \$2,095,085,050    | \$91,085,081                   | \$13,312,450<br>\$0                            | \$1,147,136<br>\$0                      | \$0<br>\$0                                | \$105,544,667  |
| <b>LOCAL GOVERNMENT</b>                  |                    |                                |  |   |   |                |
| Counties                                 | \$2,095,085,050    | \$45,955,691                   | \$0  | \$0                                     | \$0                                       | \$46,605,167   |
| Cities and Towns                         | \$1,658,217,800    | \$17,645,505                   | \$128,315                                      | \$0                                     | \$649,476                                 | \$17,773,820   |
| Local Improv. & Service                  | \$6,587,467,950    | \$6,623,735                    | \$1,639,427<br>\$59,185                        | \$36,012<br>-----                       | \$0<br>\$0                                | \$8,358,358    |
| Sub-Total Local Gov't                    | XXX                | \$70,224,931                   | \$1,767,742<br>\$59,185                        | \$36,012<br>-----                       | \$0<br>\$649,476                          | \$72,737,345   |
| <b>TOTAL VALUATION &amp; REVENUE #12</b> | \$2,095,085,050    | \$161,310,012                  | \$15,080,192<br>\$59,185                       | \$1,183,147<br>-----                    | \$0<br>\$649,476                          | \$178,282,013  |

#12 See Footnote No. 12

\* See detail for specific fund type and name.

## CERTIFICATION OF LEVIES AND REVENUES

As of January 1, 1992

## BOULDER COUNTY

## FOOTNOTES:

- 1 St. Vrain Valley School District RE 1J Includes \$3,108,700 Assessed Valuation and \$159,644 Revenue Attributable To Longmont Downtown Development Authority.
- 2 Boulder Valley School District RE 2J Includes \$19,678,140 Assessed Valuation and \$985,894 Revenue Attributable To Boulder Urban Renewal Authority; And, \$3,277,430 Assessed Valuation And \$164,203 Revenue Attributable To Broomfield Urban Renewal Authority.
- 3 County Purposes Include \$19,678,140 Assessed Valuation and \$437,740 Revenue Attributable To Boulder Urban Renewal Authority; And, \$3,108,700 Assessed Valuation And \$69,153 Revenue Attributable To Longmont Downtown Development Authority; And, \$3,277,430 Assessed Valuation and \$72,906 Revenue Attributable To Broomfield Urban Renewal Authority.
- 4 City of Boulder Includes \$19,678,140 Assessed Valuation and \$196,408 Revenue Attributable To Boulder Urban Renewal Authority.
- 5 City of Broomfield Includes \$3,277,430 Assessed Valuation and \$45,537 Revenue Attributable To Broomfield Urban Renewal Authority.
- 6 City of Longmont Includes \$3,108,700 Assessed Valuation and \$41,719 Revenue Attributable To Longmont Downtown Development Authority.
- 7 West Adams County Fire District Includes \$3,277,430 Assessed Valuation and \$28,327 Revenue Attributable To Broomfield Urban Renewal Authority.
- 8 Northern Colorado Water Conservancy District Includes \$3,108,700 Assessed Valuation and \$3,109 Revenue Attributable To Longmont Downtown Development Authority; And, \$19,678,140 Assessed Valuation And \$19,678 Revenue Attributable To Boulder Urban Renewal Authority.
- 9 St. Vrain & Left Hand Water Conservancy District Includes \$3,108,700 Assessed Valuation and \$1,359 Revenue Attributable To Longmont Downtown Development Authority.
- 10 Longmont General Improvement District Includes \$3,108,700 Assessed Valuation and \$37,140 Revenue Attributable To Longmont Downtown Development Authority.
- 11 Urban Drainage & Flood Control District Includes \$19,678,140 Assessed Valuation and \$13,696 Revenue Attributable To Boulder Urban Renewal Authority; And, \$3,277,430 Assessed Valuation And \$2,281 Revenue Attributable To Broomfield Urban Renewal Authority.
- 12 Total Valuation and Revenue Includes \$19,678,140 Assessed Valuation And \$1,653,416 Revenue Attributable To Boulder Urban Renewal Authority; \$3,108,700 Assessed Valuation and \$312,124 Revenue Attributable To Longmont Downtown Development Authority; And, \$3,277,430 Assessed Valuation And \$13,254 Revenue Attributable To Broomfield Urban Renewal Authority.





CERTIFICATION OF LEVIES AND REVENUES  
As of January 1, 1992

CHAFFEE COUNTY

| District Number<br>and Name | ASSESSED<br>VALUATION | PUBLIC SCHOOL FINANCE<br>AND GENERAL FUND |             | BOND REDEMPTION<br>CONTRACTUAL OBLIGATION |         | ABATEMENTS<br>TRANSPORTATION |         | CAPITAL EXPENDITURES<br>SPECIAL FUND* |         | TOTAL<br>REVENUE   |
|-----------------------------|-----------------------|---|-------------|---|---------|------------------------------|---------|---------------------------------------|---------|--------------------|
|                             |                       | LEVY                                      | REVENUE     | LEVY                                      | REVENUE | LEVY                         | REVENUE | LEVY                                  | REVENUE |                    |
| SCHOOL DISTRICTS            |                       |   |             |   |         |                              |         |                                       |         |                    |
| 0490                        | \$36,758,090          | 43.278                                    | \$1,590,817 | 0.000                                     | \$0     | 0.000                        | \$0     | 0.000                                 | \$0     | 43.278 \$1,590,817 |
| Buena Vista R 31            |                       |   |             | 0.000                                     | \$0     | 0.000                        | \$0     | 0.000                                 | \$0     |                    |
| 0501 (1)                    | \$43,024,000          | 40.080                                    | \$1,724,402 | 0.000                                     | \$0     | 0.007                        | \$301   | 0.000                                 | \$0     | 40.087 \$1,724,703 |
| Salida R 32 J               |                       |   |             | 0.000                                     | \$0     | 0.000                        | \$0     | 0.000                                 | \$0     |                    |
| TOTAL                       | \$79,782,090          | XXX                                       | \$3,315,219 | XXX                                       | \$0     | XXX                          | \$301   | XXX                                   | \$0     | XXX \$3,315,520    |

(1) 0502 - Fremont

| LOCAL GOVERNMENT<br>COUNTY PURPOSES | ASSESSED<br>VALUATION | GENERAL<br>OPERATING |           | BOND REDEMPTION<br>CONTRACTUAL OBLIGATION |         | ABATEMENTS<br>INCENTIVE PAYMENTS |         | CAPITAL EXPENDITURES<br>SPECIAL FUND* |         | TOTAL<br>REVENUE |
|-------------------------------------|-----------------------|----------------------|-----------|---|---------|----------------------------------|---------|---------------------------------------|---------|------------------|
|                                     |                       | LEVY                 | REVENUE   | LEVY                                      | REVENUE | LEVY                             | REVENUE | LEVY                                  | REVENUE |                  |
| General                             | \$79,782,090          | 8.765                | \$699,290 | 0.000                                     | \$0     | 0.031                            | \$2,473 | 0.000                                 | \$0     | 8.796 \$701,763  |
| Road and Bridge                     | \$79,782,090          | 0.420                | \$33,508  | 0.000                                     | \$0     | 0.000                            | \$0     | 0.000                                 | \$0     | 0.420 \$33,508   |
| Public Welfare                      | \$79,782,090          | 2.593                | \$206,875 | 0.000                                     | \$0     | 0.000                            | \$0     | 0.000                                 | \$0     | 2.593 \$206,875  |
| Public Works                        | \$79,782,090          | 0.351                | \$28,004  | 0.000                                     | \$0     | 0.000                            | \$0     | 0.000                                 | \$0     | 0.351 \$28,004   |
| Retirement                          | \$79,782,090          | 0.600                | \$47,869  | 0.000                                     | \$0     | 0.000                            | \$0     | 0.000                                 | \$0     | 0.600 \$47,869   |

|   |              |        |             |       |          |       |         |       |     |       |     |        |             |
|---|--------------|--------|-------------|-------|----------|-------|---------|-------|-----|-------|-----|--------|-------------|
| Solid Waste Disposal                    | \$79,782,090 | 0.791  | \$63,108    | 0.000 | \$0      | 0.000 | \$0     | 0.000 | \$0 | 0.000 | \$0 | 0.791  | \$63,108    |
| Airport                                 | \$79,782,090 | 0.106  | \$8,457     | 0.000 | \$0      | 0.000 | \$0     | 0.000 | \$0 | 0.000 | \$0 | 0.106  | \$8,457     |
| TOTAL                                   | \$79,782,090 | 13.626 | \$1,087,111 | 0.000 | \$0      | 0.031 | \$2,473 | 0.000 | \$0 | 0.000 | \$0 | 13.657 | \$1,089,584 |
| CITIES AND TOWNS                        |              |        |             |       |          |       |         |       |     |       |     |        |             |
| Salida                                  | \$23,150,570 | 5.820  | \$134,736   | 3.076 | \$71,211 | 0.000 | \$0     | 0.000 | \$0 | 0.000 | \$0 | 8.896  | \$205,947   |
| Buena Vista                             | \$9,919,720  | 11.072 | \$109,831   | 2.000 | \$19,839 | 0.000 | \$0     | 0.000 | \$0 | 0.000 | \$0 | 13.072 | \$129,670   |
| Poncha Springs                          | \$2,144,030  | 4.098  | \$8,786     | 0.000 | \$0      | 0.000 | \$0     | 0.000 | \$0 | 0.000 | \$0 | 4.098  | \$8,786     |
| TOTAL                                   | \$35,214,320 | XXX    | \$253,353   | XXX   | \$91,050 | XXX   | \$0     | XXX   | \$0 | XXX   | \$0 | XXX    | \$344,403   |
| LOCAL IMPROVEMENT AND SERVICE DISTRICTS |              |        |             |       |          |       |         |       |     |       |     |        |             |
| FIRE PROTECTION DISTRICTS               |              |        |             |       |          |       |         |       |     |       |     |        |             |
| Chaffee County Fire Prot                | \$38,195,070 | 3.226  | \$123,217   | 0.699 | \$26,698 | 0.011 | \$420   | 0.000 | \$0 | 0.000 | \$0 | 3.936  | \$150,335   |
| South Arkansas Fire Prot                | \$8,407,580  | 4.304  | \$36,186    | 0.000 | \$0      | 0.000 | \$0     | 0.000 | \$0 | 0.000 | \$0 | 4.304  | \$36,186    |
| TOTAL                                   | \$46,602,650 | XXX    | \$159,403   | XXX   | \$26,698 | XXX   | \$420   | XXX   | \$0 | XXX   | \$0 | XXX    | \$186,521   |
| LIBRARY DISTRICTS                       |              |        |             |       |          |       |         |       |     |       |     |        |             |
| No. Chaffee Cty Reg. Library            | \$36,758,050 | 1.500  | \$55,137    | 0.000 | \$0      | 0.000 | \$0     | 0.000 | \$0 | 0.000 | \$0 | 1.500  | \$55,137    |
| Southern Chaffee Cty Regional Library   | \$43,024,000 | 2.500  | \$107,560   | 0.000 | \$0      | 0.000 | \$0     | 0.000 | \$0 | 0.000 | \$0 | 2.500  | \$107,560   |
| TOTAL                                   | \$79,782,050 | XXX    | \$162,697   | XXX   | \$0      | XXX   | \$0     | XXX   | \$0 | XXX   | \$0 | XXX    | \$162,697   |

CERTIFICATION OF LEVIES AND REVENUES  
As of January 1, 1992

CHAFFEE COUNTY

|  | ASSESSED VALUATION   | GENERAL OPERATING |                  | BOND REDEMPTION CONTRACTUAL OBLIGATION |            | ABATEMENTS |            | CAPITAL EXPENDITURES SPECIAL FUND* |            | TOTAL REVENUE |                  |
|--|----------------------|-------------------|------------------|--|------------|------------|------------|------------------------------------|------------|---------------|------------------|
|  |                      | LEVY              | REVENUE          | LEVY                                   | REVENUE    | LEVY       | REVENUE    | LEVY                               | REVENUE    |               |                  |
| <b>WATER CONSERVANCY AND CONSERVATION DISTRICTS</b>  |                      |                   |                  |  |            |            |            |                                    |            |               |                  |
| Southeastern Colorado Water Co                       | \$61,889,020         | 0.969             | \$59,970         | 0.000                                  | \$0        | 0.000      | \$0        | 0.000                              | \$0        | 0.969         | \$59,970         |
| Upper Arkansas Water Cons                            | \$79,782,090         | 0.478             | \$38,136         | 0.000                                  | \$0        | 0.000      | \$0        | 0.000                              | \$0        | 0.478         | \$38,136         |
| <b>TOTAL</b>   | <b>\$141,671,110</b> | <b>XXX</b>        | <b>\$98,106</b>  | <b>XXX</b>                             | <b>\$0</b> | <b>XXX</b> | <b>\$0</b> | <b>XXX</b>                         | <b>\$0</b> | <b>XXX</b>    | <b>\$98,106</b>  |
| <b>OTHER DISTRICTS</b>                               |                      |                   |                  |  |            |            |            |                                    |            |               |                  |
| Heart of the Rockies Reg. Med. Ctr.                  | \$79,782,090         | 1.362             | \$108,663        | 0.000                                  | \$0        | 0.000      | \$0        | 0.000                              | \$0        | 1.362         | \$108,663        |
| Buena Vista Sanitation                               | \$9,752,460          | 2.849             | \$27,785         | 0.000                                  | \$0        | 0.000      | \$0        | 0.000                              | \$0        | 2.849         | \$27,785         |
| <b>TOTAL</b>   | <b>\$89,534,550</b>  | <b>XXX</b>        | <b>\$136,448</b> | <b>XXX</b>                             | <b>\$0</b> | <b>XXX</b> | <b>\$0</b> | <b>XXX</b>                         | <b>\$0</b> | <b>XXX</b>    | <b>\$136,448</b> |
| <b>TOTAL LOCAL IMPROVEMENT AND SERVICE DISTRICTS</b> |                      |                   |                  |  |            |            |            |                                    |            |               |                  |
|  | \$357,590,360        | XXX               | \$556,655        | XXX                                    | \$26,698   | XXX        | \$420      | XXX                                | \$0        | XXX           | \$583,773        |
|  |                      |                   |                  | XXX                                    | \$0        | XXX        | \$0        | XXX                                | \$0        | XXX           | \$0              |

SUMMARY OF LEVIES AND REVENUES

| TYPE OF LEVY              | ASSESSED VALUATION | GENERAL OPERATING FUND REVENUE | BOND REDEMPTION CONTRACTUAL OBLIGATION REVENUE | ABATEMENTS TRANSPORT/INCENTIVES REVENUE | CAPITAL EXPENDITURE SPECIAL FUND* REVENUE | TOTAL REVENUES |
|---------------------------|--------------------|--------------------------------|--|---|---|----------------|
| <b>SCHOOLS</b>            |                    |                                |  |   |   |                |
| Districts                 | \$79,782,090       | \$3,315,219                    | \$0  | \$301                                   | \$0                                       | \$3,315,520    |
| <b>LOCAL GOVERNMENT</b>   |                    |                                |  |   |   |                |
| Counties                  | \$79,782,090       | \$1,087,111                    | \$0  | \$2,473                                 | \$0                                       | \$1,089,584    |
| Cities and Towns          | \$35,214,320       | \$253,353                      | \$91,050                                       | \$0                                     | \$0                                       | \$344,403      |
| Local Improv. & Service   | \$357,590,360      | \$556,655                      | \$26,698                                       | \$420                                   | \$0                                       | \$583,773      |
| Sub-Total Local Gov't     | XXX                | \$1,897,119                    | \$117,748                                      | \$2,893                                 | \$0                                       | \$2,017,760    |
| TOTAL VALUATION & REVENUE | \$79,782,090       | \$5,212,338                    | \$117,748                                      | \$3,194                                 | \$0                                       | \$5,333,280    |

\* See detail for specific fund type and name.

CERTIFICATION OF LEVIES AND REVENUES  
As of January 1, 1992

CHEYENNE COUNTY

| District Number<br>and Name | ASSESSED<br>VALUATION | PUBLIC SCHOOL FINANCE<br>AND GENERAL FUND |             | BOND REDEMPTION<br>CONTRACTUAL OBLIGATION |         | ABATEMENTS<br>TRANSPORTATION |         | CAPITAL EXPENDITURES<br>SPECIAL FUND* |         | TOTAL<br>REVENUE |             |
|-----------------------------|-----------------------|---|-------------|---|---------|------------------------------|---------|---------------------------------------|---------|------------------|-------------|
|                             |                       | LEVY                                      | REVENUE     | LEVY                                      | REVENUE | LEVY                         | REVENUE | LEVY                                  | REVENUE |                  |             |
| SCHOOL DISTRICTS            |                       |   |             |   |         |                              |         |                                       |         |                  |             |
| 0510                        | \$49,213,340          | 22.645                                    | \$1,114,436 | 0.000                                     | \$0     | 0.000                        | \$0     | 0.000                                 | \$0     | 22.645           | \$1,114,436 |
| Kit Carson R 1              |                       |   |             |   |         |                              |         |                                       |         |                  |             |
| 0520                        | \$99,241,670          | 16.576                                    | \$1,645,030 | 0.000                                     | \$0     | 0.000                        | \$0     | 0.000                                 | \$0     | 16.576           | \$1,645,030 |
| Cheyenne Wells RE 5         |                       |   |             |   |         |                              |         |                                       |         |                  |             |
| TOTAL                       | \$148,455,010         | XXX                                       | \$2,759,466 | XXX                                       | \$0     | XXX                          | \$0     | XXX                                   | \$0     | XXX              | \$2,759,466 |

| LOCAL GOVERNMENT<br>COUNTY PURPOSES | ASSESSED<br>VALUATION | LEVY  | GENERAL<br>OPERATING |       | BOND REDEMPTION<br>CONTRACTUAL OBLIGATION |       | ABATEMENTS<br>INCENTIVE PAYMENTS |       | CAPITAL EXPENDITURES<br>SPECIAL FUND* |       | TOTAL<br>REVENUE |
|-------------------------------------|-----------------------|-------|----------------------|-------|---|-------|----------------------------------|-------|---------------------------------------|-------|------------------|
|                                     |                       |       | REVENUE              | LEVY  | REVENUE                                   | LEVY  | REVENUE                          | LEVY  | REVENUE                               | LEVY  |                  |
| General                             | \$148,455,010         | 5.280 | \$783,842            | 0.000 | \$0                                       | 0.620 | \$92,042                         | 0.000 | \$0                                   | 5.900 | \$875,884        |
| Road and Bridge                     | \$148,455,010         | 3.400 | \$504,747            | 0.000 | \$0                                       | 0.000 | \$0                              | 0.000 | \$0                                   | 3.400 | \$504,747        |
| Public Welfare                      | \$148,455,010         | 0.300 | \$44,537             | 0.000 | \$0                                       | 0.000 | \$0                              | 0.000 | \$0                                   | 0.300 | \$44,537         |
| Contingent Fund                     | \$148,455,010         | 0.140 | \$20,784             | 0.000 | \$0                                       | 0.000 | \$0                              | 0.000 | \$0                                   | 0.140 | \$20,784         |
| Capital Expenditures                | \$148,455,010         | 2.160 | \$320,663            | 0.000 | \$0                                       | 0.000 | \$0                              | 0.000 | \$0                                   | 2.160 | \$320,663        |
| Retirement                          | \$148,455,010         | 0.300 | \$44,537             | 0.000 | \$0                                       | 0.000 | \$0                              | 0.000 | \$0                                   | 0.300 | \$44,537         |

|   |               |        |             |       |          |       |     |       |     |       |     |        |             |
|---|---------------|--------|-------------|-------|----------|-------|-----|-------|-----|-------|-----|--------|-------------|
| Ambulance                               | \$148,455,010 | 0.100  | \$14,846    | 0.000 | \$0      | 0.000 | \$0 | 0.000 | \$0 | 0.000 | \$0 | 0.100  | \$14,846    |
| Public Hospital                         | \$148,455,010 | 2.860  | \$424,581   | 0.000 | \$0      | 0.000 | \$0 | 0.000 | \$0 | 0.000 | \$0 | 2.860  | \$424,581   |
| TOTAL                                   | \$148,455,010 | 15.160 | \$2,250,578 | 0.000 | \$0      | 0.000 | \$0 | 0.000 | \$0 | 0.000 | \$0 | 15.160 | \$2,250,578 |
| CITIES AND TOWNS                        |               |        |             |       |          |       |     |       |     |       |     |        |             |
| Cheyenne Wells                          | \$3,640,360   | 41.650 | \$151,621   | 0.000 | \$0      | 0.000 | \$0 | 0.000 | \$0 | 0.000 | \$0 | 41.650 | \$151,621   |
| Kit Carson                              | \$1,125,970   | 17.770 | \$20,008    | 0.000 | \$0      | 0.000 | \$0 | 0.000 | \$0 | 0.000 | \$0 | 17.770 | \$20,008    |
| TOTAL                                   | \$4,766,330   | XXX    | \$171,629   | XXX   | \$0      | XXX   | \$0 | XXX   | \$0 | XXX   | \$0 | XXX    | \$171,629   |
| LOCAL IMPROVEMENT AND SERVICE DISTRICTS |               |        |             |       |          |       |     |       |     |       |     |        |             |
| FIRE PROTECTION DISTRICTS               |               |        |             |       |          |       |     |       |     |       |     |        |             |
| Cheyenne County Fire Prot No. 1         | \$97,784,350  | 0.741  | \$72,458    | 0.120 | \$11,734 | 0.000 | \$0 | 0.000 | \$0 | 0.000 | \$0 | 0.861  | \$84,192    |
| West Cheyenne Fire Prot                 | \$46,157,360  | 1.241  | \$57,281    | 0.000 | \$0      | 0.000 | \$0 | 0.000 | \$0 | 0.000 | \$0 | 1.241  | \$57,281    |
| TOTAL                                   | \$143,941,710 | XXX    | \$129,739   | XXX   | \$11,734 | XXX   | \$0 | XXX   | \$0 | XXX   | \$0 | XXX    | \$141,473   |
| SANITATION DISTRICTS                    |               |        |             |       |          |       |     |       |     |       |     |        |             |
| Cheyenne Wells Sanitation No. 1         | \$3,249,770   | 4.599  | \$14,946    | 2.240 | \$7,279  | 0.000 | \$0 | 0.000 | \$0 | 0.000 | \$0 | 6.839  | \$22,225    |
| Kit Carson Sanitation                   | \$1,129,240   | 0.000  | \$0         | 0.000 | \$0      | 0.000 | \$0 | 0.000 | \$0 | 0.000 | \$0 | 0.000  | \$0         |
| TOTAL                                   | \$4,379,010   | XXX    | \$14,946    | XXX   | \$7,279  | XXX   | \$0 | XXX   | \$0 | XXX   | \$0 | XXX    | \$22,225    |
| CEMETARY DISTRICTS                      |               |        |             |       |          |       |     |       |     |       |     |        |             |
| Arapahoe Cemetery                       | \$80,822,630  | 0.024  | \$1,940     | 0.000 | \$0      | 0.000 | \$0 | 0.000 | \$0 | 0.000 | \$0 | 0.024  | \$1,940     |
|   |               |        | \$0         | 0.000 | \$0      | 0.000 | \$0 | 0.000 | \$0 | 0.000 | \$0 |        | \$0         |

CERTIFICATION OF LEVIES AND REVENUES  
As of January 1, 1992

CHEYENNE COUNTY

|  | ASSESSED VALUATION   | GENERAL OPERATING LEVY | BOND REDEMPTION CONTRACTUAL OBLIGATION |                  | ABATEMENTS   |                | CAPITAL EXPENDITURES SPECIAL FUND* |                 | TOTAL REVENUE    |
|--|----------------------|------------------------|--|------------------|--------------|----------------|------------------------------------|-----------------|------------------|
|  |                      |                        | REVENUE LEVY                           | REVENUE          | REVENUE LEVY | REVENUE        | REVENUE LEVY                       | REVENUE         |                  |
| <b>CENETARY DISTRICTS contd</b>                      |                      |                        |  |                  |              |                |                                    |                 |                  |
| Fairview Cemetary                                    | \$18,649,820         | 0.500                  | 0.000                                  | \$0              | 0.000        | \$0            | 0.000                              | \$0             | \$9,325          |
| Kit Carson Cemetary                                  | \$40,445,100         | 0.000                  | 0.000                                  | \$0              | 0.000        | \$0            | 0.000                              | \$0             | \$0              |
| <b>TOTAL</b>   | <b>\$139,917,550</b> | <b>XXX</b>             | <b>XXX</b>                             | <b>\$0</b>       | <b>XXX</b>   | <b>\$0</b>     | <b>XXX</b>                         | <b>\$0</b>      | <b>\$11,265</b>  |
| <b>OTHER DISTRICTS</b>                               |                      |                        |  |                  |              |                |                                    |                 |                  |
| Cheyenne Wells Metro Rec                             | \$3,640,360          | 1.019                  | 0.000                                  | \$0              | 0.000        | \$0            | 0.000                              | \$0             | \$3,710          |
| Cheyenne County Hospital                             | \$148,455,010        | 0.247                  | 0.546                                  | \$81,056         | 0.037        | \$5,493        | 0.000                              | \$0             | \$123,217        |
| East Cheyenne Rec                                    | \$95,832,090         | 1.000                  | 0.000                                  | \$0              | 0.000        | \$0            | 0.000                              | \$0             | \$95,832         |
| East Cheyenne Groundwater Mana                       | \$97,762,690         | 0.000                  | 0.000                                  | \$0              | 0.000        | \$0            | 0.000                              | \$0             | \$0              |
| Eastern Cheyenne County Pest Control                 | \$99,490,920         | 0.742                  | 0.000                                  | \$0              | 0.000        | \$0            | 0.201                              | \$19,998        | \$93,820         |
| <b>TOTAL</b>   | <b>\$445,181,070</b> | <b>XXX</b>             | <b>XXX</b>                             | <b>\$81,056</b>  | <b>XXX</b>   | <b>\$5,493</b> | <b>XXX</b>                         | <b>\$19,998</b> | <b>\$316,579</b> |
| <b>TOTAL LOCAL IMPROVEMENT AND SERVICE DISTRICTS</b> | <b>\$733,419,340</b> | <b>XXX</b>             | <b>XXX</b>                             | <b>\$100,069</b> | <b>XXX</b>   | <b>\$5,493</b> | <b>XXX</b>                         | <b>\$19,998</b> | <b>\$491,542</b> |

SUMMARY OF LEVIES AND REVENUES

| TYPE OF LEVY                         | ASSESSED VALUATION   | GENERAL OPERATING FUND REVENUE | BOND REDEMPTION CONTRACTUAL OBLIGATION REVENUE | ABATEMENTS TRANSPORT/INCENTIVES REVENUE | CAPITAL EXPENDITURE SPECIAL FUND* REVENUE | TOTAL REVENUES     |
|--------------------------------------|----------------------|--------------------------------|--|---|---|--------------------|
| <b>SCHOOLS</b>                       |                      |                                |  |   |   |                    |
| Districts                            | \$148,455,010        | \$2,759,466                    | \$0  | \$0                                     | \$0                                       | \$2,759,466        |
|                                      |                      |                                | \$0  | \$0                                     | \$0                                       |                    |
| <b>LOCAL GOVERNMENT</b>              |                      |                                |  |   |   |                    |
| Counties                             | \$148,455,010        | \$2,250,578                    | \$0  | \$0                                     | \$0                                       | \$2,250,578        |
| Cities and Towns                     | \$4,766,330          | \$171,629                      | \$0  | \$0                                     | \$0                                       | \$171,629          |
| Local Improv. & Service              | \$733,419,340        | \$365,982                      | \$100,069                                      | \$5,493                                 | \$19,998                                  | \$491,542          |
|                                      |                      |                                | \$0  |   | \$0                                       |                    |
| Sub-Total Local Gov't                | XXX                  | \$2,788,189                    | \$100,069                                      | \$5,493                                 | \$19,998                                  | \$2,913,749        |
|                                      |                      |                                | \$0  |   | \$0                                       |                    |
| <b>TOTAL VALUATION &amp; REVENUE</b> | <b>\$148,455,010</b> | <b>\$5,547,655</b>             | <b>\$100,069</b>                               | <b>\$5,493</b>                          | <b>\$19,998</b>                           | <b>\$5,673,215</b> |
|                                      |                      |                                | \$0  |   | \$0                                       |                    |

\* See detail for specific fund type and name.



CERTIFICATION OF LEVIES AND REVENUES  
As of January 1, 1992

CLEAR CREEK COUNTY

| District Number<br>and Name         | ASSESSED<br>VALUATION | PUBLIC SCHOOL FINANCE<br>AND GENERAL FUND |             | BOND REDEMPTION<br>CONTRACTUAL OBLIGATION |           | ABATEMENTS<br>TRANSPORTATION |         | CAPITAL EXPENDITURES<br>SPECIAL FUND* |         | TOTAL<br>REVENUE |             |
|-------------------------------------|-----------------------|---|-------------|---|-----------|------------------------------|---------|---------------------------------------|---------|------------------|-------------|
|                                     |                       | LEVY                                      | REVENUE     | LEVY                                      | REVENUE   | LEVY                         | REVENUE | LEVY                                  | REVENUE |                  |             |
| SCHOOL DISTRICTS                    |                       |   |             |   |           |                              |         |                                       |         |                  |             |
| 0540                                | \$96,503,730          | 42.837                                    | \$4,133,930 | 8.117                                     | \$783,321 | 0.016                        | \$1,544 | 0.000                                 | \$0     | 50.970           | \$4,918,795 |
| Idaho Springs RE 1                  |                       |   |             | 0.000                                     | \$0       | 0.000                        | \$0     | 0.000                                 | \$0     |                  |             |
|                                     |                       |   |             |   |           |                              |         |                                       |         |                  |             |
| LOCAL GOVERNMENT<br>COUNTY PURPOSES |                       |   |             |   |           |                              |         |                                       |         |                  |             |
| General                             | \$96,503,730          | 24.966                                    | \$2,409,312 | 0.000                                     | \$0       | 0.000                        | \$0     | 0.000                                 | \$0     | 24.966           | \$2,409,312 |
| Road and Bridge                     | \$96,503,730          | 6.585                                     | \$635,477   | 0.000                                     | \$0       | 0.000                        | \$0     | 0.000                                 | \$0     | 6.585            | \$635,477   |
| Public Welfare                      | \$96,503,730          | 1.657                                     | \$159,907   | 0.000                                     | \$0       | 0.000                        | \$0     | 0.000                                 | \$0     | 1.657            | \$159,907   |
| Library                             | \$96,503,730          | 1.410                                     | \$136,070   | 0.000                                     | \$0       | 0.000                        | \$0     | 0.000                                 | \$0     | 1.410            | \$136,070   |
| Solid Waste Disposal                | \$96,503,730          | 1.038                                     | \$100,171   | 0.000                                     | \$0       | 0.000                        | \$0     | 0.000                                 | \$0     | 1.038            | \$100,171   |
| TOTAL                               | \$96,503,730          | 35.656                                    | \$3,440,937 | 0.000                                     | \$0       | 0.000                        | \$0     | 0.000                                 | \$0     | 35.656           | \$3,440,937 |
| CITIES AND TOWNS                    |                       |   |             |   |           |                              |         |                                       |         |                  |             |
| Georgetown                          | \$7,908,220           | 11.474                                    | \$90,739    | 3.224                                     | \$25,496  | 0.000                        | \$0     | 0.000                                 | \$0     | 14.698           | \$116,235   |
| Idaho Springs                       | \$10,316,000          | 9.052                                     | \$93,380    | 0.000                                     | \$0       | 0.024                        | \$248   | 0.000                                 | \$0     | 9.076            | \$93,628    |
|                                     |                       |   |             | 0.000                                     | \$0       | 0.000                        | \$0     | 0.000                                 | \$0     |                  |             |

|   |              |        |           |        |          |       |       |       |     |        |           |
|---|--------------|--------|-----------|--------|----------|-------|-------|-------|-----|--------|-----------|
| Empire                                  | \$1,509,380  | 11.583 | \$17,483  | 0.000  | \$0      | 0.084 | \$127 | 0.000 | \$0 | 11.667 | \$17,610  |
| Silver Plume                            | \$1,110,420  | 9.776  | \$10,855  | 0.000  | \$10,050 | 0.000 | \$0   | 0.000 | \$0 | 18.827 | \$20,905  |
| TOTAL                                   | \$20,844,020 | XXX    | \$212,457 | XXX    | \$35,546 | XXX   | \$375 | XXX   | \$0 | XXX    | \$248,378 |
| LOCAL IMPROVEMENT AND SERVICE DISTRICTS |              |        |           |        |          |       |       |       |     |        |           |
| SANITATION DISTRICTS                    |              |        |           |        |          |       |       |       |     |        |           |
| Central Clear Creek Sanitation          | \$2,026,980  | 5.440  | \$11,027  | 9.550  | \$19,358 | 0.000 | \$0   | 0.000 | \$0 | 17.456 | \$35,384  |
| Chicago Creek Sanitation                | \$840,230    | 4.500  | \$3,781   | 2.466  | \$4,999  | 0.000 | \$0   | 0.000 | \$0 | 4.500  | \$3,781   |
| TOTAL                                   | \$2,867,210  | XXX    | \$14,808  | XXX    | \$19,358 | XXX   | \$0   | XXX   | \$0 | XXX    | \$39,165  |
| WATER AND SANITATION DISTRICTS          |              |        |           |        |          |       |       |       |     |        |           |
| Mountain Water & San                    | \$350        | 9.326  | \$3       | 35.140 | \$12     | 0.070 | \$0   | 0.000 | \$0 | 44.536 | \$16      |
| St Mary's Glacier Water & San           | \$2,181,540  | 5.737  | \$12,515  | 0.000  | \$0      | 0.000 | \$0   | 0.000 | \$0 | 5.737  | \$12,515  |
| Upper Bear Creek Sanitation             | \$3,185,910  | 13.532 | \$43,112  | 26.120 | \$83,216 | 0.048 | \$153 | 0.000 | \$0 | 39.700 | \$126,481 |
| TOTAL                                   | \$5,367,800  | XXX    | \$55,630  | XXX    | \$83,228 | XXX   | \$153 | XXX   | \$0 | XXX    | \$139,011 |
| OTHER DISTRICTS                         |              |        |           |        |          |       |       |       |     |        |           |
| St Mary's Glacier Metro                 | \$2,181,540  | 27.860 | \$60,778  | 0.000  | \$0      | 0.000 | \$0   | 0.000 | \$0 | 27.860 | \$60,778  |
| Clear Creek Metro Rec                   | \$78,722,240 | 2.294  | \$180,589 | 0.866  | \$68,173 | 0.000 | \$0   | 0.000 | \$0 | 3.160  | \$248,762 |
| Evergreen Fire Prot                     | \$24,091,590 | 4.963  | \$119,567 | 0.660  | \$15,900 | 0.000 | \$0   | 0.000 | \$0 | 5.623  | \$135,467 |
|   |              |        |           | 0.000  | \$0      |       | \$0   | 0.000 | \$0 |        | \$0       |

CERTIFICATION OF LEVIES AND REVENUES  
As of January 1, 1992

CLEAR CREEK COUNTY

| OTHER DISTRICTS contd                         | ASSESSED VALUATION | GENERAL OPERATING |           | BOND REDEMPTION CONTRACTUAL OBLIGATION |           | ABATEMENTS |         | CAPITAL EXPENDITURES SPECIAL FUND* |         | TOTAL REVENUE |
|---|--------------------|-------------------|-----------|--|-----------|------------|---------|------------------------------------|---------|---------------|
|   |                    | LEVY              | REVENUE   | LEVY                                   | REVENUE   | LEVY       | REVENUE | LEVY                               | REVENUE |               |
| Upper South Platte Water Cons                 | \$45,760           | 0.134             | \$6       | 0.000                                  | \$0       | 0.000      | \$0     | 0.000                              | \$0     | \$6           |
| Clear Creek Cty Emergency Services GID        | \$43,365,670       | 4.727             | \$204,990 | 0.000                                  | \$0       | 0.000      | \$0     | 0.000                              | \$0     | \$204,990     |
| TOTAL   | \$148,406,800      | XXX               | \$565,930 | XXX                                    | \$84,073  | XXX        | \$0     | XXX                                | \$0     | \$650,003     |
| TOTAL LOCAL IMPROVEMENT AND SERVICE DISTRICTS | \$156,641,810      | XXX               | \$636,368 | XXX                                    | \$186,660 | XXX        | \$153   | XXX                                | \$0     | \$828,179     |
|   |                    |                   |           |  | \$4,999   | XXX        |         | XXX                                | \$0     |               |

SUMMARY OF LEVIES AND REVENUES

| TYPE OF LEVY                         | ASSESSED VALUATION | GENERAL OPERATING FUND REVENUE | BOND REDEMPTION CONTRACTUAL OBLIGATION REVENUE | ABATEMENTS TRANSPORT/INCENTIVES REVENUE | CAPITAL EXPENDITURE SPECIAL FUND* REVENUE | TOTAL REVENUES |
|--------------------------------------|--------------------|--------------------------------|--|---|---|----------------|
| <b>SCHOOLS</b>                       |                    |                                |  |   |   |                |
| Districts                            | \$96,503,730       | \$4,133,930                    | \$783,321                                      | \$1,544                                 | \$0                                       | \$4,918,795    |
|                                      |                    |                                | \$0  | \$0                                     | \$0                                       |                |
| <b>LOCAL GOVERNMENT</b>              |                    |                                |  |   |   |                |
| Counties                             | \$96,503,730       | \$3,440,937                    | \$0  | \$0                                     | \$0                                       | \$3,440,937    |
| Cities and Towns                     | \$20,844,020       | \$212,457                      | \$35,546                                       | \$375                                   | \$0                                       | \$248,378      |
| Local Improv. & Service              | \$156,641,810      | \$636,368                      | \$186,660                                      | \$153                                   | \$0                                       | \$828,179      |
|                                      |                    |                                | \$4,999  | -----                                   | \$0                                       |                |
| Sub-Total Local Gov't                | XXX                | \$4,289,762                    | \$222,206                                      | \$528                                   | \$0                                       | \$4,517,494    |
|                                      |                    |                                | \$4,999  | -----                                   | \$0                                       |                |
| <b>TOTAL VALUATION &amp; REVENUE</b> | \$96,503,730       | \$8,423,692                    | \$1,005,527                                    | \$2,072                                 | \$0                                       | \$9,436,289    |
|                                      |                    |                                | \$4,999  | -----                                   | \$0                                       |                |

\* See detail for specific fund type and name.

CERTIFICATION OF LEVIES AND REVENUES  
As of January 1, 1992

CONEJOS COUNTY

| District Number<br>and Name              | ASSESSED<br>VALUATION | PUBLIC SCHOOL FINANCE<br>AND GENERAL FUND |             | BOND REDEMPTION<br>CONTRACTUAL OBLIGATION |          | ABATEMENTS<br>TRANSPORTATION |         | CAPITAL EXPENDITURES<br>SPECIAL FUND* |         | TOTAL<br>REVENUE |
|--|-----------------------|---|-------------|---|----------|------------------------------|---------|---------------------------------------|---------|------------------|
|  |                       | LEVY                                      | REVENUE     | LEVY                                      | REVENUE  | LEVY                         | REVENUE | LEVY                                  | REVENUE |                  |
| SCHOOL DISTRICTS                         |                       |   |             |   |          |                              |         |                                       |         |                  |
| 0102 (1)<br>Alamosa RE 11 J              | \$1,168,670           | 40.080                                    | \$46,840    | 0.000                                     | \$0      | 0.000                        | \$0     | 0.000                                 | \$0     | \$46,840         |
| 0551 (2)<br>North Conejos/La Jara RE 1 J | \$12,540,410          | 40.080                                    | \$502,620   | 6.820                                     | \$85,526 | 0.000                        | \$0     | 0.000                                 | \$0     | \$588,145        |
| 0561 (3)<br>Sanford 6 J                  | \$3,440,210           | 40.080                                    | \$137,884   | 0.000                                     | \$0      | 0.000                        | \$0     | 0.000                                 | \$0     | \$137,884        |
| 0580<br>South Conejos RE 10              | \$10,714,100          | 42.310                                    | \$453,314   | 0.000                                     | \$0      | 0.000                        | \$0     | 0.000                                 | \$0     | \$453,314        |
| TOTAL                                    | \$27,863,390          | XXX                                       | \$1,140,658 | XXX                                       | \$85,526 | XXX                          | \$0     | XXX                                   | \$0     | \$1,226,183      |

(3) 0562 - Alamosa

(2) 0552 - Alamosa

(1) 0101 - Alamosa

| LOCAL GOVERNMENT<br>COUNTY PURPOSES | ASSESSED<br>VALUATION | GENERAL<br>OPERATING |           | BOND REDEMPTION<br>CONTRACTUAL OBLIGATION |         | ABATEMENTS<br>INCENTIVE PAYMENTS |         | CAPITAL EXPENDITURES<br>SPECIAL FUND* |         | TOTAL<br>REVENUE |
|-------------------------------------|-----------------------|----------------------|-----------|---|---------|----------------------------------|---------|---------------------------------------|---------|------------------|
|                                     |                       | LEVY                 | REVENUE   | LEVY                                      | REVENUE | LEVY                             | REVENUE | LEVY                                  | REVENUE |                  |
| General                             | \$27,863,390          | 16.283               | \$453,700 | 0.000                                     | \$0     | 0.000                            | \$0     | 0.000                                 | \$0     | \$453,700        |
| Road and Bridge                     | \$27,863,390          | 1.750                | \$48,761  | 0.000                                     | \$0     | 0.000                            | \$0     | 0.000                                 | \$0     | \$48,761         |
| Public Welfare                      | \$27,863,390          | 4.700                | \$130,958 | 0.000                                     | \$0     | 0.000                            | \$0     | 0.000                                 | \$0     | \$130,958        |
| Public Works                        | \$27,863,390          | 0.250                | \$6,966   | 0.000                                     | \$0     | 0.000                            | \$0     | 0.000                                 | \$0     | \$6,966          |

|   |              |        |           |       |         |       |     |       |       |        |           |
|---|--------------|--------|-----------|-------|---------|-------|-----|-------|-------|--------|-----------|
| Contingent Fund                         | \$27,863,390 | 0.250  | \$6,966   | 0.000 | \$0     | 0.000 | \$0 | 0.000 | \$0   | 0.250  | \$6,966   |
| Library                                 | \$27,863,390 | 1.500  | \$41,795  | 0.000 | \$0     | 0.000 | \$0 | 0.000 | \$0   | 1.500  | \$41,795  |
| TOTAL                                   | \$27,863,390 | 24.733 | \$689,145 | 0.000 | \$0     | 0.000 | \$0 | 0.000 | \$0   | 24.733 | \$689,145 |
| CITIES AND TOWNS                        |              |        |           |       |         |       |     |       |       |        |           |
| Antonito                                | \$1,664,870  | 17.934 | \$29,858  | 0.000 | \$0     | 0.000 | \$0 | 0.000 | \$0   | 17.934 | \$29,858  |
| La Jara                                 | \$1,977,030  | 19.000 | \$37,564  | 0.000 | \$0     | 0.000 | \$0 | 0.000 | \$0   | 19.000 | \$37,564  |
| Manassa                                 | \$1,566,370  | 17.440 | \$27,317  | 0.000 | \$0     | 0.000 | \$0 | 0.000 | \$0   | 17.440 | \$27,317  |
| Romeo                                   | \$490,650    | 9.631  | \$4,725   | 0.000 | \$0     | 0.000 | \$0 | 2.000 | \$981 | 11.631 | \$5,706   |
| Sanford                                 | \$1,170,880  | 7.904  | \$9,255   | 0.000 | \$0     | 0.000 | \$0 | 0.000 | \$0   | 7.904  | \$9,255   |
| TOTAL                                   | \$6,869,800  | XXX    | \$108,719 | XXX   | \$0     | XXX   | \$0 | XXX   | \$981 | XXX    | \$109,700 |
| LOCAL IMPROVEMENT AND SERVICE DISTRICTS |              |        |           |       |         |       |     |       |       |        |           |
| FIRE PROTECTION DISTRICTS               |              |        |           |       |         |       |     |       |       |        |           |
| Central Conejos Fire Prot               | \$3,274,920  | 1.347  | \$4,411   | 1.010 | \$3,308 | 0.000 | \$0 | 0.000 | \$0   | 2.357  | \$7,719   |
| Northeast Conejos County<br>Fire Prot   | \$3,083,990  | 7.022  | \$21,656  | 0.000 | \$0     | 0.000 | \$0 | 0.000 | \$0   | 7.022  | \$21,656  |
| Northwest Conejos Cty<br>Fire Prot      | \$10,596,400 | 2.662  | \$28,208  | 0.000 | \$0     | 0.000 | \$0 | 0.000 | \$0   | 2.662  | \$28,208  |
| South Conejos Fire Prot                 | \$8,386,410  | 3.555  | \$29,814  | 0.500 | \$4,193 | 0.000 | \$0 | 0.000 | \$0   | 4.055  | \$34,007  |
| TOTAL                                   | \$25,341,720 | XXX    | \$84,089  | XXX   | \$7,501 | XXX   | \$0 | XXX   | \$0   | XXX    | \$91,590  |

CERTIFICATION OF LEVIES AND REVENUES  
As of January 1, 1992

CONEJOS COUNTY

|   | ASSESSED VALUATION  | GENERAL OPERATING LEVY | BOND REDEMPTION CONTRACTUAL OBLIGATION |            | ABATEMENTS      |            | CAPITAL EXPENDITURES SPECIAL FUND* |            | TOTAL      |                  |
|---|---------------------|------------------------|--|------------|-----------------|------------|------------------------------------|------------|------------|------------------|
|   |                     |                        | REVENUE LEVY                           | REVENUE    | LEVY            | REVENUE    | LEVY                               | REVENUE    |            |                  |
| <b>CEMETARY DISTRICTS</b>                           |                     |                        |  |            |                 |            |                                    |            |            |                  |
| Capulin Cemetery                                    | \$1,283,010         | 1.477                  | \$1,895                                | 0.000      | \$0             | 0.000      | \$0                                | 0.000      | 1.477      | \$1,895          |
| La Jara Cemetery                                    | \$5,580,080         | 1.052                  | \$5,870                                | 0.000      | \$0             | 0.000      | \$0                                | 0.000      | 1.052      | \$5,870          |
| Los Cerritos Cemetery                               | \$4,675,070         | 2.000                  | \$9,350                                | 0.000      | \$0             | 0.000      | \$0                                | 0.000      | 2.000      | \$9,350          |
| Manassa-Romeo Cemetery                              | \$4,689,020         | 1.554                  | \$7,287                                | 0.000      | \$0             | 0.000      | \$0                                | 0.000      | 1.554      | \$7,287          |
| Sanford Cemetery                                    | \$3,852,940         | 2.000                  | \$7,706                                | 0.000      | \$0             | 0.000      | \$0                                | 0.000      | 2.000      | \$7,706          |
| <b>TOTAL</b>  | <b>\$20,080,120</b> | <b>XXX</b>             | <b>\$32,108</b>                        | <b>XXX</b> | <b>\$0</b>      | <b>XXX</b> | <b>\$0</b>                         | <b>XXX</b> | <b>XXX</b> | <b>\$32,108</b>  |
| <b>WATER CONSERVANCY AND CONSERVATION DISTRICTS</b> |                     |                        |  |            |                 |            |                                    |            |            |                  |
| Alamasa-La Jara Water Cons                          | \$4,683,660         | 1.149                  | \$5,382                                | 0.000      | \$0             | 0.000      | \$0                                | 0.000      | 1.149      | \$5,382          |
| Conejos Water Conservancy                           | \$13,743,890        | 4.350                  | \$59,786                               | 3.878      | \$53,299        | 0.000      | \$0                                | 0.000      | 8.228      | \$113,085        |
| <b>TOTAL</b>  | <b>\$18,427,550</b> | <b>XXX</b>             | <b>\$65,168</b>                        | <b>XXX</b> | <b>\$53,299</b> | <b>XXX</b> | <b>\$0</b>                         | <b>XXX</b> | <b>XXX</b> | <b>\$118,467</b> |
| <b>DRAINAGE DISTRICTS</b>                           |                     |                        |  |            |                 |            |                                    |            |            |                  |
| Carmel Drainage                                     | 3,272               | 0.500 (D)              | \$1,636                                | 0.000      | \$0             | 0.000      | \$0                                | 0.000      | 0.500      | \$1,636          |

|  |                      |            |                  |            |                 |            |            |            |            |            |                  |
|--|----------------------|------------|------------------|------------|-----------------|------------|------------|------------|------------|------------|------------------|
| Morgan Drainage                                      | 10,734               | 0.100 (D)  | \$1,073          | 0.000      | \$0             | 0.000      | \$0        | 0.000      | \$0        | 0.100      | \$1,073          |
| San Luis Valley Drainage                             | 8,468                | 0.200 (D)  | \$1,694          | 0.000      | \$0             | 0.000      | \$0        | 0.000      | \$0        | 0.200      | \$1,694          |
| <b>TOTAL</b>   | <b>\$0</b>           | <b>XXX</b> | <b>\$4,403</b>   | <b>XXX</b> | <b>\$0</b>      | <b>XXX</b> | <b>\$0</b> | <b>XXX</b> | <b>\$0</b> | <b>XXX</b> | <b>\$4,403</b>   |
| <b>OTHER DISTRICTS</b>                               |                      |            |                  |            |                 |            |            |            |            |            |                  |
| Conejos County Hospital                              | \$27,863,390         | 5.341      | \$148,818        | 0.000      | \$0             | 0.000      | \$0        | 0.000      | \$0        | 5.341      | \$148,818        |
| Conejos County Weed Control                          | \$4,689,960          | 1.422      | \$6,669          | 0.000      | \$0             | 0.000      | \$0        | 0.000      | \$0        | 1.422      | \$6,669          |
| Rio Grande Water Conservation                        | \$27,863,390         | 2.488      | \$69,324         | 0.000      | \$0             | 0.000      | \$0        | 0.000      | \$0        | 2.488      | \$69,324         |
| <b>TOTAL</b>   | <b>\$60,416,740</b>  | <b>XXX</b> | <b>\$224,811</b> | <b>XXX</b> | <b>\$0</b>      | <b>XXX</b> | <b>\$0</b> | <b>XXX</b> | <b>\$0</b> | <b>XXX</b> | <b>\$224,811</b> |
| <b>TOTAL LOCAL IMPROVEMENT AND SERVICE DISTRICTS</b> | <b>\$124,266,130</b> | <b>XXX</b> | <b>\$410,578</b> | <b>XXX</b> | <b>\$60,800</b> | <b>XXX</b> | <b>\$0</b> | <b>XXX</b> | <b>\$0</b> | <b>XXX</b> | <b>\$471,378</b> |

(D) Acres - Per Acre



CERTIFICATION OF LEVIES AND REVENUES  
As of January 1, 1992

CONEJOS COUNTY

SUMMARY OF LEVIES AND REVENUES

| TYPE OF LEVY                         | ASSESSED VALUATION | GENERAL OPERATING FUND REVENUE | BOND REDEMPTION CONTRACTUAL OBLIGATION REVENUE | ABATEMENTS TRANSPORT/INCENTIVES REVENUE | CAPITAL EXPENDITURE SPECIAL FUND* REVENUE | TOTAL REVENUES |
|--------------------------------------|--------------------|--------------------------------|--|---|---|----------------|
| <b>SCHOOLS</b>                       |                    |                                |  |   |   |                |
| Districts                            | \$27,863,390       | \$1,140,658                    | \$85,526                                       | \$0                                     | \$0                                       | \$1,226,183    |
|                                      |                    |                                | \$0  | \$0                                     | \$0                                       |                |
| <b>LOCAL GOVERNMENT</b>              |                    |                                |  |   |   |                |
| Counties                             | \$27,863,390       | \$689,145                      | \$0  | \$0                                     | \$0                                       | \$689,145      |
| Cities and Towns                     | \$6,869,800        | \$108,719                      | \$0  | \$0                                     | \$981                                     | \$109,700      |
| Local Improv. & Service              | \$124,266,130      | \$410,578                      | \$60,800                                       | \$0                                     | \$0                                       | \$471,378      |
|                                      |                    |                                | \$0  | -----                                   | \$0                                       |                |
| Sub-Total Local Gov't                | XXX                | \$1,208,442                    | \$60,800                                       | \$0                                     | \$981                                     | \$1,270,223    |
|                                      |                    |                                | \$0  | -----                                   | \$0                                       |                |
| <b>TOTAL VALUATION &amp; REVENUE</b> | \$27,863,390       | \$2,349,100                    | \$146,326                                      | \$0                                     | \$981                                     | \$2,496,406    |
|                                      |                    |                                | \$0  | -----                                   | \$0                                       |                |

\* See detail for specific fund type and name.



CERTIFICATION OF LEVIES AND REVENUES  
As of January 1, 1992

COSTILLA COUNTY

| District Number<br>and Name | ASSESSED<br>VALUATION | PUBLIC SCHOOL FINANCE<br>AND GENERAL FUND |             | BOND REDEMPTION<br>CONTRACTUAL OBLIGATION |           | ABATEMENTS<br>TRANSPORTATION |         | CAPITAL EXPENDITURES<br>SPECIAL FUND* |         | TOTAL<br>REVENUE |
|-----------------------------|-----------------------|---|-------------|---|-----------|------------------------------|---------|---------------------------------------|---------|------------------|
|                             |                       | LEVY                                      | REVENUE     | LEVY                                      | REVENUE   | LEVY                         | REVENUE | LEVY                                  | REVENUE |                  |
| SCHOOL DISTRICTS            |                       |   |             |   |           |                              |         |                                       |         |                  |
| 0640                        | \$25,601,370          | 40.940                                    | \$1,048,120 | 9.000                                     | \$230,412 | 0.000                        | \$0     | 0.000                                 | \$0     | \$1,278,532      |
| Centennial R 1              |                       |   |             | 0.000                                     | \$0       | 0.000                        | \$0     | 0.000                                 | \$0     |                  |
| 0740                        | \$34,191,090          | 40.447                                    | \$1,382,927 | 0.000                                     | \$0       | 0.000                        | \$0     | 0.000                                 | \$0     | \$1,382,927      |
| Sierra Grande R 30          |                       |   |             | 0.000                                     | \$0       | 0.000                        | \$0     | 0.000                                 | \$0     |                  |
| TOTAL                       | \$59,792,460          | XXX                                       | \$2,431,047 | XXX                                       | \$230,412 | XXX                          | \$0     | XXX                                   | \$0     | \$2,661,459      |

| LOCAL GOVERNMENT<br>COUNTY PURPOSES | ASSESSED<br>VALUATION | GENERAL<br>OPERATING |             | BOND REDEMPTION<br>CONTRACTUAL OBLIGATION |         | ABATEMENTS<br>INCENTIVE PAYMENTS |         | CAPITAL EXPENDITURES<br>SPECIAL FUND* |         | TOTAL<br>REVENUE |
|-------------------------------------|-----------------------|----------------------|-------------|---|---------|----------------------------------|---------|---------------------------------------|---------|------------------|
|                                     |                       | LEVY                 | REVENUE     | LEVY                                      | REVENUE | LEVY                             | REVENUE | LEVY                                  | REVENUE |                  |
| General                             | \$59,792,460          | 17.394               | \$1,040,030 | 0.000                                     | \$0     | 0.070                            | \$4,185 | 0.000                                 | \$0     | \$1,044,215      |
| Road and Bridge                     | \$59,792,460          | 0.250                | \$14,948    | 0.000                                     | \$0     | 0.000                            | \$0     | 0.000                                 | \$0     | \$14,948         |
| Public Welfare                      | \$59,792,460          | 1.979                | \$118,329   | 0.000                                     | \$0     | 0.000                            | \$0     | 0.000                                 | \$0     | \$118,329        |
| Library                             | \$59,792,460          | 0.565                | \$33,783    | 0.000                                     | \$0     | 0.000                            | \$0     | 0.000                                 | \$0     | \$33,783         |
| TOTAL                               | \$59,792,460          | 20.188               | \$1,207,090 | 0.000                                     | \$0     | 0.070                            | \$4,185 | 0.000                                 | \$0     | \$1,211,275      |

|   |               |        |           |       |          |       |         |       |     |       |     |        |           |
|---|---------------|--------|-----------|-------|----------|-------|---------|-------|-----|-------|-----|--------|-----------|
| CITIES AND TOWNS                              |               |        |           |       |          |       |         |       |     |       |     |        |           |
| Blanca  | \$1,367,000   | 15.833 | \$21,644  | 0.000 | \$0      | 0.000 | \$0     | 0.000 | \$0 | 0.000 | \$0 | 15.833 | \$21,644  |
| San Luis                                      | \$1,360,320   | 24.500 | \$33,328  | 0.000 | \$0      | 0.000 | \$0     | 0.000 | \$0 | 0.000 | \$0 | 25.323 | \$34,448  |
| TOTAL   | \$2,727,320   | XXX    | \$54,972  | XXX   | \$0      | XXX   | \$1,120 | XXX   | \$0 | XXX   | \$0 | XXX    | \$56,092  |
| LOCAL IMPROVEMENT AND SERVICE DISTRICTS       |               |        |           |       |          |       |         |       |     |       |     |        |           |
| WATER AND SANITATION DISTRICTS                |               |        |           |       |          |       |         |       |     |       |     |        |           |
| Fort Garland Water & San                      | \$852,090     | 12.257 | \$10,444  | 0.000 | \$0      | 0.000 | \$0     | 0.000 | \$0 | 0.000 | \$0 | 12.257 | \$10,444  |
| San Luis Water & San                          | \$1,360,320   | 1.554  | \$2,114   | 0.000 | \$0      | 0.823 | \$1,120 | 0.000 | \$0 | 0.000 | \$0 | 2.377  | \$3,234   |
| TOTAL   | \$2,212,410   | XXX    | \$12,558  | XXX   | \$0      | XXX   | \$1,120 | XXX   | \$0 | XXX   | \$0 | XXX    | \$13,678  |
| OTHER DISTRICTS                               |               |        |           |       |          |       |         |       |     |       |     |        |           |
| Blanca/Ft Garland Metro                       | \$34,331,700  | 5.370  | \$184,361 | 1.711 | \$58,742 | 0.021 | \$721   | 0.000 | \$0 | 0.000 | \$0 | 7.102  | \$243,824 |
| Costilla County Fire Prot                     | \$57,242,180  | 1.727  | \$98,857  | 0.000 | \$0      | 0.000 | \$0     | 0.000 | \$0 | 0.000 | \$0 | 1.727  | \$98,857  |
| Trinchera Water Conservancy                   | \$33,797,740  | 0.631  | \$21,326  | 0.000 | \$0      | 0.000 | \$0     | 0.000 | \$0 | 0.000 | \$0 | 0.631  | \$21,326  |
| Purgatoire River Soil Cons.                   | \$44,220      | 0.000  | \$0       | 0.000 | \$0      | 0.000 | \$0     | 0.000 | \$0 | 0.000 | \$0 | 0.000  | \$0       |
| Costilla County Conservancy                   | \$16,031,310  | 4.720  | \$75,668  | 0.000 | \$0      | 0.000 | \$0     | 0.000 | \$0 | 0.000 | \$0 | 4.720  | \$75,668  |
| TOTAL   | \$141,447,150 | XXX    | \$380,212 | XXX   | \$58,742 | XXX   | \$721   | XXX   | \$0 | XXX   | \$0 | XXX    | \$439,675 |
| TOTAL LOCAL IMPROVEMENT AND SERVICE DISTRICTS |               |        |           |       |          |       |         |       |     |       |     |        |           |
|   | \$143,659,560 | XXX    | \$392,770 | XXX   | \$58,742 | XXX   | \$1,841 | XXX   | \$0 | XXX   | \$0 | XXX    | \$453,353 |

CERTIFICATION OF LEVIES AND REVENUES  
As of January 1, 1992

COSTILLA COUNTY

SUMMARY OF LEVIES AND REVENUES

| TYPE OF LEVY                         | ASSESSED VALUATION | GENERAL OPERATING FUND REVENUE | BOND REDEMPTION CONTRACTUAL OBLIGATION REVENUE | ABATEMENTS TRANSPORT/INCENTIVES REVENUE | CAPITAL EXPENDITURE SPECIAL FUND* REVENUE | TOTAL REVENUES |
|--------------------------------------|--------------------|--------------------------------|--|---|---|----------------|
| <b>SCHOOLS</b>                       |                    |                                |  |   |   |                |
| Districts                            | \$59,792,460       | \$2,431,047                    | \$230,412                                      | \$0                                     | \$0                                       | \$2,661,459    |
|                                      |                    |                                | \$0  | \$0                                     | \$0                                       |                |
| <b>LOCAL GOVERNMENT</b>              |                    |                                |  |   |   |                |
| Counties                             | \$59,792,460       | \$1,207,090                    | \$0  | \$4,185                                 | \$0                                       | \$1,211,275    |
| Cities and Towns                     | \$2,727,320        | \$54,972                       | \$0  | \$1,120                                 | \$0                                       | \$56,092       |
| Local Improv. & Service              | \$143,659,560      | \$392,770                      | \$58,742                                       | \$1,841                                 | \$0                                       | \$453,353      |
|                                      |                    |                                | \$0  |   | \$0                                       |                |
| Sub-Total Local Gov't                | XXX                | \$1,654,832                    | \$58,742                                       | \$7,146                                 | \$0                                       | \$1,720,720    |
|                                      |                    |                                | \$0  |   | \$0                                       |                |
| <b>TOTAL VALUATION &amp; REVENUE</b> | \$59,792,460       | \$4,085,879                    | \$289,154                                      | \$7,146                                 | \$0                                       | \$4,382,179    |
|                                      |                    |                                | \$0  |   | \$0                                       |                |

\* See detail for specific fund type and name.



CERTIFICATION OF LEVIES AND REVENUES  
As of January 1, 1992

CROMLEY COUNTY

| District Number<br>and Name       | ASSESSED<br>VALUATION | PUBLIC SCHOOL FINANCE<br>AND GENERAL FUND |           | BOND REDEMPTION<br>CONTRACTUAL OBLIGATION |         | ABATEMENTS<br>TRANSPORTATION |         | CAPITAL EXPENDITURES<br>SPECIAL FUND* |         | TOTAL<br>REVENUE |
|-----------------------------------|-----------------------|---|-----------|---|---------|------------------------------|---------|---------------------------------------|---------|------------------|
|                                   |                       | LEVY                                      | REVENUE   | LEVY                                      | REVENUE | LEVY                         | REVENUE | LEVY                                  | REVENUE |                  |
| SCHOOL DISTRICTS                  |                       |   |           |   |         |                              |         |                                       |         |                  |
| 0771 (1)<br>Cromley County RE 1 J | \$13,686,030          | 40.184                                    | \$549,959 | 0.000                                     | \$0     | 0.000                        | \$0     | 0.000                                 | \$0     | \$549,959        |
| 2542 (2)<br>Manzanola 3 J         | \$417,670             | 40.080                                    | \$16,740  | 2.500                                     | \$1,044 | 0.000                        | \$0     | 0.000                                 | \$0     | \$17,784         |
| 2552 (3) (4)<br>Fowler R 4 J      | \$881,070             | 40.080                                    | \$35,313  | 0.000                                     | \$0     | 0.144                        | \$127   | 0.000                                 | \$0     | \$35,440         |
| TOTAL                             | \$14,984,770          | XXX                                       | \$602,013 | XXX                                       | \$1,044 | XXX                          | \$127   | XXX                                   | \$0     | \$603,184        |

(4) 2553 - Pueblo

(3) 2551 - Otero

(2) 2541 - Otero

(1) 0772 - Lincoln

| District Number<br>and Name         | ASSESSED<br>VALUATION | GENERAL<br>OPERATING |           | BOND REDEMPTION<br>CONTRACTUAL OBLIGATION |         | ABATEMENTS<br>INCENTIVE PAYMENTS |         | CAPITAL EXPENDITURES<br>SPECIAL FUND* |         | TOTAL<br>REVENUE |
|-------------------------------------|-----------------------|----------------------|-----------|---|---------|----------------------------------|---------|---------------------------------------|---------|------------------|
|                                     |                       | LEVY                 | REVENUE   | LEVY                                      | REVENUE | LEVY                             | REVENUE | LEVY                                  | REVENUE |                  |
| LOCAL GOVERNMENT<br>COUNTY PURPOSES |                       |                      |           |   |         |                                  |         |                                       |         |                  |
| General                             | \$14,984,770          | 26.676               | \$399,734 | 0.000                                     | \$0     | 0.000                            | \$0     | 0.000                                 | \$0     | \$399,734        |
| Road and Bridge                     | \$14,984,770          | 8.000                | \$119,878 | 0.000                                     | \$0     | 0.000                            | \$0     | 0.000                                 | \$0     | \$119,878        |
| Public Welfare                      | \$14,984,770          | 5.970                | \$89,459  | 0.000                                     | \$0     | 0.000                            | \$0     | 0.000                                 | \$0     | \$89,459         |

|                  |              |        |           |       |     |       |     |       |     |        |           |
|------------------|--------------|--------|-----------|-------|-----|-------|-----|-------|-----|--------|-----------|
| Contingent Fund  | \$14,984,770 | 0.235  | \$3,521   | 0.000 | \$0 | 0.000 | \$0 | 0.000 | \$0 | 0.235  | \$3,521   |
| Fire             | \$14,984,770 | 1.200  | \$17,982  | 0.000 | \$0 | 0.000 | \$0 | 0.000 | \$0 | 1.200  | \$17,982  |
| TOTAL            | \$14,984,770 | 42.081 | \$630,574 | 0.000 | \$0 | 0.000 | \$0 | 0.000 | \$0 | 42.081 | \$630,574 |
| CITIES AND TOWNS |              |        |           |       |     |       |     |       |     |        |           |
| Crowley          | \$348,780    | 19.200 | \$6,697   | 0.000 | \$0 | 0.000 | \$0 | 0.000 | \$0 | 19.200 | \$6,697   |
| Olney Springs    | \$572,160    | 11.552 | \$6,610   | 0.000 | \$0 | 0.000 | \$0 | 0.000 | \$0 | 11.552 | \$6,610   |
| Orokey           | \$2,887,140  | 26.698 | \$77,081  | 0.000 | \$0 | 0.000 | \$0 | 0.000 | \$0 | 26.698 | \$77,081  |
| Sugar City       | \$629,440    | 20.321 | \$12,791  | 0.000 | \$0 | 0.000 | \$0 | 0.000 | \$0 | 20.321 | \$12,791  |
| TOTAL            | \$4,437,520  | XXX    | \$103,179 | XXX   | \$0 | XXX   | \$0 | XXX   | \$0 | XXX    | \$103,179 |

|   | ASSESSED VALUATION | GENERAL OPERATING LEVY | REVENUE  | BOND REDEMPTION CONTRACTUAL OBLIGATION LEVY | ABATEMENTS   |         | CAPITAL EXPENDITURES       |         | TOTAL REVENUE |       |          |
|---|--------------------|------------------------|----------|---|--------------|---------|----------------------------|---------|---------------|-------|----------|
|   |                    |                        |          |   | REVENUE LEVY | REVENUE | SPECIAL FUND* REVENUE LEVY | REVENUE |               |       |          |
| LOCAL IMPROVEMENT AND SERVICE DISTRICTS |                    |                        |          |   |              |         |                            |         |               |       |          |
| Fowler Rural Fire Prot                  | \$384,660          | 4.273                  | \$1,644  | 0.000                                       | \$0          | 0.000   | \$0                        | 0.000   | \$0           | 4.273 | \$1,644  |
| Southeastern Colorado Water Co          | \$11,235,550       | 0.969                  | \$10,887 | 0.000                                       | \$0          | 0.000   | \$0                        | 0.000   | \$0           | 0.969 | \$10,887 |
| TOTAL                                   | \$11,620,210       | XXX                    | \$12,531 | XXX   | \$0          | XXX     | \$0                        | XXX     | \$0           | XXX   | \$12,531 |



CERTIFICATION OF LEVIES AND REVENUES  
As of January 1, 1992

CROMLEY COUNTY

SUMMARY OF LEVIES AND REVENUES

| TYPE OF LEVY                         | ASSESSED VALUATION | GENERAL OPERATING FUND REVENUE | BOND REDEMPTION CONTRACTUAL OBLIGATION REVENUE | ABATEMENTS TRANSPORT/INCENTIVES REVENUE | CAPITAL EXPENDITURE SPECIAL FUND* REVENUE | TOTAL REVENUES |
|--------------------------------------|--------------------|--------------------------------|--|---|---|----------------|
| <b>SCHOOLS</b>                       |                    |                                |  |   |   |                |
| Districts                            | \$14,984,770       | \$602,013                      | \$1,044  | \$127                                   | \$0                                       | \$603,184      |
|                                      |                    |                                | \$0  | \$0                                     | \$0                                       |                |
| <b>LOCAL GOVERNMENT</b>              |                    |                                |  |   |   |                |
| Counties                             | \$14,984,770       | \$630,574                      | \$0  | \$0                                     | \$0                                       | \$630,574      |
| Cities and Towns                     | \$4,437,520        | \$103,179                      | \$0  | \$0                                     | \$0                                       | \$103,179      |
| Local Improv. & Service              | \$11,620,210       | \$12,531                       | \$0  | \$0                                     | \$0                                       | \$12,531       |
|                                      |                    |                                | \$0  | -----                                   | \$0                                       |                |
| Sub-Total Local Gov't                | XXX                | \$746,284                      | \$0  | \$0                                     | \$0                                       | \$746,284      |
|                                      |                    |                                | \$0  | -----                                   | \$0                                       |                |
| <b>TOTAL VALUATION &amp; REVENUE</b> | \$14,984,770       | \$1,348,297                    | \$1,044  | \$127                                   | \$0                                       | \$1,349,468    |
|                                      |                    |                                | \$0  | -----                                   | \$0                                       |                |

\* See detail for specific fund type and name.



CERTIFICATION OF LEVIES AND REVENUES  
As of January 1, 1992

CUSTER COUNTY

| District Number<br>and Name | ASSESSED<br>VALUATION | PUBLIC SCHOOL FINANCE<br>AND GENERAL FUND |             | BOND REDEMPTION<br>CONTRACTUAL OBLIGATION |         | ABATEMENTS<br>TRANSPORTATION |         | CAPITAL EXPENDITURES<br>SPECIAL FUND* |         | TOTAL<br>REVENUE |
|-----------------------------|-----------------------|---|-------------|---|---------|------------------------------|---------|---------------------------------------|---------|------------------|
|                             |                       | LEVY                                      | REVENUE     | LEVY                                      | REVENUE | LEVY                         | REVENUE | LEVY                                  | REVENUE |                  |
| SCHOOL DISTRICTS            |                       |   |             |   |         |                              |         |                                       |         |                  |
| 0860                        | \$30,873,160          | 40.080                                    | \$1,237,396 | 0.000                                     | \$0     | 0.000                        | \$0     | 0.000                                 | \$0     | \$1,237,396      |
| Custer County C 1           |                       |   |             |   |         |                              |         |                                       |         |                  |
| 1152 (1) (2)                | \$1,602,290           | 40.591                                    | \$65,039    | 0.000                                     | \$0     | 0.000                        | \$0     | 0.000                                 | \$0     | \$65,039         |
| Fremont Cty/Florence RE 2 J |                       |   |             | 0.000                                     | \$0     | 0.000                        | \$0     | 0.000                                 | \$0     |                  |
| TOTAL                       | \$32,475,450          | XXX                                       | \$1,302,435 | XXX                                       | \$0     | XXX                          | \$0     | XXX                                   | \$0     | \$1,302,435      |

(1) 1151 - Fremont

(2) 1153 - El Paso

| LOCAL GOVERNMENT<br>COUNTY PURPOSES | ASSESSED<br>VALUATION | GENERAL<br>OPERATING |           | BOND REDEMPTION<br>CONTRACTUAL OBLIGATION |         | ABATEMENTS<br>INCENTIVE PAYMENTS |         | CAPITAL EXPENDITURES<br>SPECIAL FUND* |         | TOTAL<br>REVENUE |
|-------------------------------------|-----------------------|----------------------|-----------|---|---------|----------------------------------|---------|---------------------------------------|---------|------------------|
|                                     |                       | LEVY                 | REVENUE   | LEVY                                      | REVENUE | LEVY                             | REVENUE | LEVY                                  | REVENUE |                  |
| General                             | \$32,475,450          | 9.603                | \$311,862 | 0.000                                     | \$0     | 0.000                            | \$0     | 0.000                                 | \$0     | \$311,862        |
| Road and Bridge                     | \$32,475,450          | 1.445                | \$46,927  | 0.000                                     | \$0     | 0.000                            | \$0     | 0.000                                 | \$0     | \$46,927         |
| Public Welfare                      | \$32,475,450          | 0.970                | \$31,501  | 0.000                                     | \$0     | 0.000                            | \$0     | 0.000                                 | \$0     | \$31,501         |
| Self-Insurance                      | \$32,475,450          | 1.337                | \$43,420  | 0.000                                     | \$0     | 0.000                            | \$0     | 0.000                                 | \$0     | \$43,420         |
| TOTAL                               | \$32,475,450          | 13.355               | \$433,710 | 0.000                                     | \$0     | 0.000                            | \$0     | 0.000                                 | \$0     | \$433,710        |

|   |               |       |           |       |     |       |       |       |     |       |           |
|---|---------------|-------|-----------|-------|-----|-------|-------|-------|-----|-------|-----------|
| CITIES AND TOWNS                        |               |       |           |       |     |       |       |       |     |       |           |
| Silver Cliff                            | \$2,389,600   | 3.412 | \$8,153   | 0.000 | \$0 | 0.000 | \$0   | 0.000 | \$0 | 3.412 | \$8,153   |
| Westcliffe                              | \$2,938,280   | 5.515 | \$16,205  | 0.000 | \$0 | 0.000 | \$0   | 0.000 | \$0 | 5.515 | \$16,205  |
| TOTAL                                   | \$5,327,880   | XXX   | \$24,358  | XXX   | \$0 | XXX   | \$0   | XXX   | \$0 | XXX   | \$24,358  |
| LOCAL IMPROVEMENT AND SERVICE DISTRICTS |               |       |           |       |     |       |       |       |     |       |           |
| Wet Mountain Fire Prot                  | \$29,067,600  | 3.842 | \$111,678 | 0.000 | \$0 | 0.012 | \$349 | 0.000 | \$0 | 3.854 | \$112,027 |
| West Custer County Hospital             | \$29,067,600  | 2.902 | \$84,354  | 0.000 | \$0 | 0.000 | \$0   | 0.000 | \$0 | 2.902 | \$84,354  |
| Round Mountain Water & San              | \$5,015,620   | 3.180 | \$15,950  | 0.000 | \$0 | 0.000 | \$0   | 0.000 | \$0 | 3.180 | \$15,950  |
| W. Custer Cty Library                   | \$29,067,900  | 1.102 | \$32,033  | 0.000 | \$0 | 0.000 | \$0   | 0.000 | \$0 | 1.102 | \$32,033  |
| Upper Arkansas Water Cons               | \$32,475,450  | 0.478 | \$15,523  | 0.000 | \$0 | 0.000 | \$0   | 0.000 | \$0 | 0.478 | \$15,523  |
| TOTAL                                   | \$124,694,170 | XXX   | \$259,538 | XXX   | \$0 | XXX   | \$349 | XXX   | \$0 | XXX   | \$259,887 |

CERTIFICATION OF LEVIES AND REVENUES  
As of January 1, 1992

CUSTER COUNTY

SUMMARY OF LEVIES AND REVENUES

| TYPE OF LEVY                         | ASSESSED VALUATION | GENERAL OPERATING FUND REVENUE | BOND REDEMPTION CONTRACTUAL OBLIGATION REVENUE | ABATEMENTS TRANSPORT/INCENTIVES REVENUE | CAPITAL EXPENDITURE SPECIAL FUND* REVENUE | TOTAL REVENUES |
|--------------------------------------|--------------------|--------------------------------|--|---|---|----------------|
| <b>SCHOOLS</b>                       |                    |                                |  |   |   |                |
| Districts                            | \$32,475,450       | \$1,302,435                    | \$0  | \$0                                     | \$0                                       | \$1,302,435    |
|                                      |                    |                                | \$0  | \$0                                     | \$0                                       |                |
| <b>LOCAL GOVERNMENT</b>              |                    |                                |  |   |   |                |
| Countries                            | \$32,475,450       | \$433,710                      | \$0  | \$0                                     | \$0                                       | \$433,710      |
| Cities and Towns                     | \$5,327,880        | \$24,358                       | \$0  | \$0                                     | \$0                                       | \$24,358       |
| Local Improv. & Service              | \$124,694,170      | \$259,538                      | \$0  | \$349                                   | \$0                                       | \$259,887      |
|                                      |                    |                                | \$0  | -----                                   | \$0                                       |                |
| Sub-Total Local Gov't                | XXX                | \$717,606                      | \$0  | \$349                                   | \$0                                       | \$717,955      |
|                                      |                    |                                | \$0  | -----                                   | \$0                                       |                |
| <b>TOTAL VALUATION &amp; REVENUE</b> | \$32,475,450       | \$2,020,041                    | \$0  | \$349                                   | \$0                                       | \$2,020,390    |
|                                      |                    |                                | \$0  | -----                                   | \$0                                       |                |

\* See detail for specific fund type and name.



CERTIFICATION OF LEVIES AND REVENUES  
As of January 1, 1992

DELTA COUNTY

| District Number<br>and Name                 | ASSESSED<br>VALUATION | PUBLIC SCHOOL FINANCE<br>AND GENERAL FUND |             | BOND REDEMPTION<br>CONTRACTUAL OBLIGATION |             | ABATEMENTS<br>TRANSPORTATION |         | CAPITAL EXPENDITURES<br>SPECIAL FUND* |         | TOTAL<br>REVENUE |             |
|---|-----------------------|---|-------------|---|-------------|------------------------------|---------|---------------------------------------|---------|------------------|-------------|
|   |                       | LEVY                                      | REVENUE     | LEVY                                      | REVENUE     | LEVY                         | REVENUE | LEVY                                  | REVENUE |                  |             |
| <b>SCHOOL DISTRICTS</b>                     |                       |   |             |   |             |                              |         |                                       |         |                  |             |
| 0871 (1) (2) (3)<br>Delta County/Maher 50 J | \$87,671,410          | 40.080                                    | \$3,513,870 | 12.630                                    | \$1,107,290 | 0.000                        | \$0     | 0.000                                 | \$0     | 52.710           | \$4,621,160 |
|   |                       |   |             | 0.000                                     | \$0         | 0.000                        | \$0     | 0.000                                 | \$0     |                  |             |
| (2) 0873 - Mesa                             |                       |   |             |   |             |                              |         |                                       |         |                  |             |
| (3) 0874 - Montrose                         |                       |   |             |   |             |                              |         |                                       |         |                  |             |
| <b>LOCAL GOVERNMENT<br/>COUNTY PURPOSES</b> |                       |   |             |   |             |                              |         |                                       |         |                  |             |
| General                                     | \$87,671,410          | 10.044                                    | \$880,572   | 0.000                                     | \$0         | 0.000                        | \$0     | 0.000                                 | \$0     | 10.044           | \$880,572   |
| Road and Bridge                             | \$87,671,410          | 2.610                                     | \$228,822   | 0.000                                     | \$0         | 0.000                        | \$0     | 0.000                                 | \$0     | 2.610            | \$228,822   |
| Public Welfare                              | \$87,671,410          | 4.500                                     | \$394,521   | 0.000                                     | \$0         | 0.000                        | \$0     | 0.000                                 | \$0     | 4.500            | \$394,521   |
| Contingent Fund                             | \$87,671,410          | 0.513                                     | \$44,975    | 0.000                                     | \$0         | 0.000                        | \$0     | 0.000                                 | \$0     | 0.513            | \$44,975    |
| Tv Translator                               | \$87,671,410          | 0.390                                     | \$34,192    | 0.000                                     | \$0         | 0.000                        | \$0     | 0.000                                 | \$0     | 0.390            | \$34,192    |
|   |                       |   |             | 0.000                                     | \$0         | 0.000                        | \$0     | 0.000                                 | \$0     |                  |             |
| TOTAL                                       | \$87,671,410          | 18.057                                    | \$1,583,083 | 0.000                                     | \$0         | 0.000                        | \$0     | 0.000                                 | \$0     | 18.057           | \$1,583,083 |
|   |                       |   |             | 0.000                                     | \$0         | 0.000                        | \$0     | 0.000                                 | \$0     |                  |             |
| <b>CITIES AND TOWNS</b>                     |                       |   |             |   |             |                              |         |                                       |         |                  |             |
| Delta                                       | \$15,768,100          | 0.000                                     | \$0         | 0.000                                     | \$0         | 0.000                        | \$0     | 0.000                                 | \$0     | 0.000            | \$0         |
| Cedaredge                                   | \$5,284,680           | 7.980                                     | \$42,172    | 0.000                                     | \$0         | 0.000                        | \$0     | 0.000                                 | \$0     | 7.980            | \$42,172    |
|   |                       |   |             | 0.000                                     | \$0         | 0.000                        | \$0     | 0.000                                 | \$0     |                  |             |

|              |              |        |           |       |     |       |     |       |     |        |           |
|--------------|--------------|--------|-----------|-------|-----|-------|-----|-------|-----|--------|-----------|
| Crawford     | \$762,440    | 7.611  | \$5,803   | 0.000 | \$0 | 0.000 | \$0 | 0.000 | \$0 | 7.611  | \$5,803   |
| Hotchkiss    | \$2,698,410  | 11.000 | \$29,683  | 0.000 | \$0 | 0.000 | \$0 | 0.000 | \$0 | 11.000 | \$29,683  |
| Orchard City | \$7,282,340  | 0.000  | \$0       | 0.000 | \$0 | 0.000 | \$0 | 0.000 | \$0 | 0.000  | \$0       |
| Paonia       | \$4,515,210  | 12.794 | \$57,768  | 0.000 | \$0 | 0.000 | \$0 | 0.000 | \$0 | 12.794 | \$57,768  |
| -----        |              |        |           |       |     |       |     |       |     |        |           |
| TOTAL        | \$36,311,180 | XXX    | \$135,426 | XXX   | \$0 | XXX   | \$0 | XXX   | \$0 | XXX    | \$135,426 |
|              |              |        |           |       | \$0 |       | \$0 |       | \$0 |        |           |
|              |              |        |           |       | \$0 |       | \$0 |       | \$0 |        |           |

LOCAL IMPROVEMENT AND SERVICE DISTRICTS

METROPOLITAN DISTRICTS

|                               |              |       |           |       |     |       |     |       |     |       |           |
|-------------------------------|--------------|-------|-----------|-------|-----|-------|-----|-------|-----|-------|-----------|
| Delta County Mosquito Control | \$34,805,690 | 1.804 | \$62,789  | 0.000 | \$0 | 0.000 | \$0 | 0.000 | \$0 | 1.804 | \$62,789  |
| Paonia Mosquito Control       | \$16,244,010 | 3.535 | \$57,423  | 0.000 | \$0 | 0.000 | \$0 | 0.000 | \$0 | 3.535 | \$57,423  |
| -----                         |              |       |           |       |     |       |     |       |     |       |           |
| TOTAL                         | \$51,049,700 | XXX   | \$120,212 | XXX   | \$0 | XXX   | \$0 | XXX   | \$0 | XXX   | \$120,212 |
|                               |              |       |           |       | \$0 |       | \$0 |       | \$0 |       |           |

FIRE PROTECTION DISTRICTS

|                              |              |       |           |       |     |       |     |       |     |       |           |
|------------------------------|--------------|-------|-----------|-------|-----|-------|-----|-------|-----|-------|-----------|
| Crawford Fire Prot No. 5     | \$3,558,650  | 3.470 | \$12,349  | 0.000 | \$0 | 0.000 | \$0 | 0.000 | \$0 | 3.470 | \$12,349  |
| Delta County Fire Prot No. 1 | \$33,402,630 | 5.000 | \$167,013 | 0.000 | \$0 | 0.000 | \$0 | 0.000 | \$0 | 5.000 | \$167,013 |
| Delta County Fire Prot No. 2 | \$12,956,490 | 2.486 | \$32,210  | 0.000 | \$0 | 0.000 | \$0 | 0.000 | \$0 | 2.486 | \$32,210  |
| Delta County Fire Prot No. 3 | \$21,552,840 | 2.509 | \$54,076  | 0.000 | \$0 | 0.000 | \$0 | 0.000 | \$0 | 2.509 | \$54,076  |
| Delta County Fire Prot No. 4 | \$9,005,580  | 3.050 | \$27,467  | 0.000 | \$0 | 0.000 | \$0 | 0.000 | \$0 | 3.050 | \$27,467  |
| -----                        |              |       |           |       |     |       |     |       |     |       |           |
| TOTAL                        | \$80,476,190 | XXX   | \$293,115 | XXX   | \$0 | XXX   | \$0 | XXX   | \$0 | XXX   | \$293,115 |
|                              |              |       |           |       | \$0 |       | \$0 |       | \$0 |       |           |
|                              |              |       |           |       | \$0 |       | \$0 |       | \$0 |       |           |



CERTIFICATION OF LEVIES AND REVENUES  
As of January 1, 1992

DELTA COUNTY

|   | ASSESSED VALUATION  | GENERAL OPERATING |                 | BOND REDEMPTION CONTRACTUAL OBLIGATION |                 | ABATEMENTS |            | CAPITAL EXPENDITURES SPECIAL FUND* |            | TOTAL REVENUE    |
|---|---------------------|-------------------|-----------------|--|-----------------|------------|------------|------------------------------------|------------|------------------|
|   |                     | LEVY              | REVENUE         | LEVY                                   | REVENUE         | LEVY       | REVENUE    | LEVY                               | REVENUE    |                  |
| <b>CEMETERY DISTRICTS</b>                           |                     |                   |                 |  |                 |            |            |                                    |            |                  |
| Cedarledge Cemetery                                 | \$13,025,640        | 1.629             | \$21,219        | 0.000                                  | \$0             | 0.000      | \$0        | 0.000                              | \$0        | \$21,219         |
| Cory Cemetery                                       | \$3,404,270         | 1.215             | \$4,136         | 0.000                                  | \$0             | 0.000      | \$0        | 0.000                              | \$0        | \$4,136          |
| Crawford Cemetery                                   | \$3,654,120         | 1.091             | \$3,987         | 0.000                                  | \$0             | 0.000      | \$0        | 0.000                              | \$0        | \$3,987          |
| Eckert Cemetery                                     | \$5,360,890         | 0.900             | \$4,825         | 0.000                                  | \$0             | 0.000      | \$0        | 0.000                              | \$0        | \$4,825          |
| Hotchkiss Cemetery                                  | \$9,373,720         | 1.725             | \$16,170        | 0.000                                  | \$0             | 0.000      | \$0        | 0.000                              | \$0        | \$16,170         |
| Paonia Cemetery                                     | \$13,769,220        | 1.400             | \$19,277        | 0.000                                  | \$0             | 0.000      | \$0        | 0.000                              | \$0        | \$19,277         |
| <b>TOTAL</b>  | <b>\$48,587,860</b> | <b>XXX</b>        | <b>\$69,614</b> | <b>XXX</b>                             | <b>\$0</b>      | <b>XXX</b> | <b>\$0</b> | <b>XXX</b>                         | <b>\$0</b> | <b>\$69,614</b>  |
| <b>WATER CONSERVANCY AND CONSERVATION DISTRICTS</b> |                     |                   |                 |  |                 |            |            |                                    |            |                  |
| Crawford Water Conservancy                          | \$3,508,490         | 0.960             | \$3,368         | 0.000                                  | \$0             | 0.000      | \$0        | 0.000                              | \$0        | \$3,368          |
| Fruitland Mesa Water Conservancy                    | \$614,000           | 1.500             | \$921           | 0.000                                  | \$0             | 0.000      | \$0        | 0.000                              | \$0        | \$921            |
| Grand Mesa Water Conservancy                        | \$21,480,930        | 0.779             | \$16,734        | 0.000                                  | \$0             | 0.000      | \$0        | 0.000                              | \$0        | \$16,734         |
| North Fork Water Conservancy                        | \$25,708,270        | 0.156             | \$4,010         | 0.500                                  | \$12,854        | 0.000      | \$0        | 0.000                              | \$0        | \$16,865         |
| Tri-County Water Conservancy                        | \$31,226,030        | 2.000             | \$62,452        | 0.000                                  | \$0             | 0.000      | \$0        | 0.000                              | \$0        | \$62,452         |
| <b>TOTAL</b>  | <b>\$82,537,720</b> | <b>XXX</b>        | <b>\$87,486</b> | <b>XXX</b>                             | <b>\$12,854</b> | <b>XXX</b> | <b>\$0</b> | <b>XXX</b>                         | <b>\$0</b> | <b>\$100,340</b> |

|   |               |       |           |       |           |       |       |       |     |       |     |       |             |
|---|---------------|-------|-----------|-------|-----------|-------|-------|-------|-----|-------|-----|-------|-------------|
| OTHER DISTRICTS                               |               |       |           |       |           |       |       |       |     |       |     |       |             |
| Delta County Memorial Hospital                | \$87,671,410  | 1.512 | \$132,559 | 3.072 | \$269,327 | 0.000 | \$0   | 0.000 | \$0 | 0.000 | \$0 | 4.584 | \$401,886   |
| North Delta Sanitation                        | \$2,251,500   | 0.000 | \$0       | 0.000 | \$0       | 0.000 | \$0   | 0.000 | \$0 | 0.000 | \$0 | 0.000 | \$0         |
| Bone Mesa Domestic Water                      | \$1,301,920   | 0.078 | \$102     | 0.000 | \$0       | 0.000 | \$0   | 0.000 | \$0 | 0.000 | \$0 | 0.078 | \$102       |
| Delta County Library                          | \$87,671,410  | 1.500 | \$131,507 | 0.000 | \$0       | 0.000 | \$0   | 0.000 | \$0 | 0.000 | \$0 | 1.500 | \$131,507   |
| Colorado River Water Conservancy              | \$87,671,410  | 0.391 | \$34,280  | 0.000 | \$0       | 0.003 | \$263 | 0.000 | \$0 | 0.000 | \$0 | 0.394 | \$34,543    |
| TOTAL   | \$266,567,650 | XXX   | \$298,448 | XXX   | \$269,327 | XXX   | \$263 | XXX   | \$0 | XXX   | \$0 | XXX   | \$568,038   |
| TOTAL LOCAL IMPROVEMENT AND SERVICE DISTRICTS |               |       |           |       |           |       |       |       |     |       |     |       |             |
|   | \$529,219,120 | XXX   | \$868,873 | XXX   | \$282,181 | XXX   | \$263 | XXX   | \$0 | XXX   | \$0 | XXX   | \$1,151,318 |
|   |               |       |           | XXX   | \$0       |       |       | XXX   |     |       |     |       | \$0         |


CERTIFICATION OF LEVIES AND REVENUES  
As of January 1, 1992

DELTA COUNTY

SUMMARY OF LEVIES AND REVENUES

| TYPE OF LEVY                         | ASSESSED VALUATION  | GENERAL OPERATING FUND REVENUE | BOND REDEMPTION CONTRACTUAL OBLIGATION REVENUE | ABATEMENTS TRANSPORT/INCENTIVES REVENUE | CAPITAL EXPENDITURE SPECIAL FUND* REVENUE | TOTAL REVENUES     |
|--------------------------------------|---------------------|--------------------------------|--|---|---|--------------------|
| <b>SCHOOLS</b>                       |                     |                                |  |   |   |                    |
| Districts                            | \$87,671,410        | \$3,513,870                    | \$1,107,290                                    | \$0                                     | \$0                                       | \$4,621,160        |
|                                      |                     |                                | \$0  | \$0                                     | \$0                                       |                    |
| <b>LOCAL GOVERNMENT</b>              |                     |                                |  |   |   |                    |
| Counties                             | \$87,671,410        | \$1,583,083                    | \$0  | \$0                                     | \$0                                       | \$1,583,083        |
| Cities and Towns                     | \$36,311,180        | \$135,426                      | \$0  | \$0                                     | \$0                                       | \$135,426          |
| Local Improv. & Service              | \$529,219,120       | \$868,873                      | \$282,181                                      | \$263                                   | \$0                                       | \$1,151,318        |
|                                      |                     |                                | \$0  |   | \$0                                       |                    |
| Sub-Total Local Gov't                | XXX                 | \$2,587,382                    | \$282,181                                      | \$263                                   | \$0                                       | \$2,869,827        |
|                                      |                     |                                | \$0  |   | \$0                                       |                    |
| <b>TOTAL VALUATION &amp; REVENUE</b> | <b>\$87,671,410</b> | <b>\$6,101,252</b>             | <b>\$1,389,471</b>                             | <b>\$263</b>                            | <b>\$0</b>                                | <b>\$7,490,987</b> |
|                                      |                     |                                |  |   | \$0                                       |                    |

\* See detail for specific fund type and name.



CERTIFICATION OF LEVIES AND REVENUES  
As of January 1, 1992

DENVER COUNTY

| District Number<br>and Name                 | ASSESSED<br>VALUATION | PUBLIC SCHOOL FINANCE<br>AND GENERAL FUND |               | BOND REDEMPTION<br>CONTRACTUAL OBLIGATION |              | ABATEMENTS<br>TRANSPORTATION |         | CAPITAL EXPENDITURES<br>SPECIAL FUND* |         | TOTAL<br>REVENUE |
|---|-----------------------|---|---------------|---|--------------|------------------------------|---------|---------------------------------------|---------|------------------|
|   |                       | LEVY                                      | REVENUE       | LEVY                                      | REVENUE      | LEVY                         | REVENUE | LEVY                                  | REVENUE |                  |
| SCHOOL DISTRICTS                            |                       |   |               |   |              |                              |         |                                       |         |                  |
| 0880  | \$4,335,440,170       | 43.098 (B)                                | \$186,848,800 | 3.775                                     | \$16,366,287 | 0.000                        | \$0     | 0.000                                 | \$0     | \$203,215,087    |
| Denver                                      |                       |   |               | 0.000                                     | \$0          | 0.000                        | \$0     | 0.000                                 | \$0     |                  |
| (B) Excess voted at a Special Election 1991 |                       |   |               |   |              |                              |         |                                       |         |                  |
| LOCAL GOVERNMENT<br>COUNTY PURPOSES         |                       |   |               |   |              |                              |         |                                       |         |                  |
| General                                     | \$4,335,440,170       | 12.783                                    | \$55,419,932  | 0.000                                     | \$0          | 0.000                        | \$0     | 0.000                                 | \$0     | \$55,419,932     |
| Public Welfare                              | \$4,335,440,170       | 5.541                                     | \$24,022,674  | 0.000                                     | \$0          | 0.000                        | \$0     | 0.000                                 | \$0     | \$24,022,674     |
| Bond Redemption &<br>Interest               | \$4,335,440,170       | 0.000                                     | \$0           | 5.687                                     | \$24,655,648 | 0.000                        | \$0     | 0.000                                 | \$0     | \$24,655,648     |
| Developmental Disabled                      | \$4,335,440,170       | 0.200                                     | \$867,088     | 0.000                                     | \$0          | 0.000                        | \$0     | 0.000                                 | \$0     | \$867,088        |
| Policeman's Pension                         | \$4,335,440,170       | 2.451                                     | \$10,626,164  | 0.000                                     | \$0          | 0.000                        | \$0     | 0.000                                 | \$0     | \$10,626,164     |
| Fireman's Pension                           | \$4,335,440,170       | 2.055                                     | \$8,909,330   | 0.000                                     | \$0          | 0.000                        | \$0     | 0.000                                 | \$0     | \$8,909,330      |
| TOTAL                                       | \$4,335,440,170       | 23.030                                    | \$99,845,187  | 5.687                                     | \$24,655,648 | 0.000                        | \$0     | 0.000                                 | \$0     | \$124,500,835    |

| LOCAL IMPROVEMENT AND SERVICE DISTRICTS |               |             |           |        |             |       |         |       |     |         |             |
|---|---------------|-------------|-----------|--------|-------------|-------|---------|-------|-----|---------|-------------|
| METROPOLITAN DISTRICTS                  |               |             |           |        |             |       |         |       |     |         |             |
| Bowles Metro                            | \$52,370      | 199.645 (B) | \$10,455  | 0.000  | \$0         | 0.000 | \$0     | 0.000 | \$0 | 199.645 | \$10,455    |
| Ebert Metro                             | \$63,360      | 58.400      | \$3,701   | 0.000  | \$0         | 0.000 | \$0     | 0.000 | \$0 | 58.400  | \$3,701     |
| Fairlake Metropolitan                   | \$3,543,120   | 37.091      | \$131,418 | 0.000  | \$0         | 0.298 | \$1,056 | 0.000 | \$0 | 37.389  | \$132,474   |
| First Creek Metro                       | \$100,250     | 8.722       | \$874     | 0.000  | \$0         | 0.000 | \$0     | 0.000 | \$0 | 8.722   | \$874       |
| Goldsmith Metro                         | \$95,943,360  | 3.650       | \$350,193 | 18.750 | \$1,798,938 | 0.000 | \$0     | 0.000 | \$0 | 22.400  | \$2,149,131 |
| Greenwood Metro                         | \$375,820     | 5.022       | \$1,887   | 18.956 | \$7,124     | 0.022 | \$8     | 0.000 | \$8 | 24.000  | \$9,020     |
| Gvr Metro                               | \$15,446,230  | 3.807       | \$58,804  | 61.193 | \$945,201   | 0.000 | \$0     | 0.000 | \$0 | 65.000  | \$1,004,005 |
| Section 14 Metropolitan                 | \$3,170,630   | 13.712      | \$43,476  | 18.288 | \$57,984    | 0.000 | \$0     | 0.000 | \$0 | 32.000  | \$101,460   |
| South Denver Metro                      | \$4,641,110   | 0.000       | \$0       | 22.400 | \$103,961   | 0.000 | \$0     | 0.000 | \$0 | 22.400  | \$103,961   |
| Town Center Metro                       | \$33,160      | 62.713      | \$2,080   | 0.000  | \$0         | 0.000 | \$0     | 0.000 | \$0 | 62.713  | \$2,080     |
| TOTAL                                   | \$123,369,430 | XXX         | \$602,889 | XXX    | \$2,913,209 | XXX   | \$0     | XXX   | \$0 | XXX     | \$3,517,162 |
| WATER DISTRICTS                         |               |             |           |        |             |       |         |       |     |         |             |
| Denver Suburban Water                   | \$95,943,360  | 0.600       | \$57,566  | 1.100  | \$105,538   | 0.000 | \$0     | 0.000 | \$0 | 1.700   | \$163,104   |
| Southgate Water                         | \$28,571,810  | 0.000       | \$0       | 0.080  | \$2,286     | 0.000 | \$0     | 0.000 | \$0 | 0.080   | \$2,286     |
| TOTAL                                   | \$124,515,170 | XXX         | \$57,566  | XXX    | \$107,824   | XXX   | \$0     | XXX   | \$0 | XXX     | \$165,390   |
| WATER AND SANITATION DISTRICTS          |               |             |           |        |             |       |         |       |     |         |             |
| Clear Creek Valley Water & San          | \$284,090     | 4.653       | \$1,322   | 0.000  | \$0         | 0.000 | \$0     | 0.000 | \$0 | 4.653   | \$1,322     |
| Grant Water & San                       | \$3,329,800   | 5.215       | \$17,365  | 11.246 | \$37,447    | 0.000 | \$0     | 0.000 | \$0 | 16.461  | \$54,812    |
| Holly Hills Water & San                 | \$14,493,530  | 2.716       | \$39,364  | 0.000  | \$0         | 0.000 | \$0     | 0.000 | \$0 | 2.716   | \$39,364    |

CERTIFICATION OF LEVIES AND REVENUES  
As of January 1, 1992

DENVER COUNTY

|   | ASSESSED VALUATION | LEVY  | GENERAL OPERATING |             | REVENUE | BOND REDEMPTION CONTRACTUAL OBLIGATION |         | ABATEMENTS |         | CAPITAL EXPENDITURES SPECIAL FUND* |         | TOTAL REVENUE |
|---|--------------------|-------|-------------------|-------------|---------|--|---------|------------|---------|------------------------------------|---------|---------------|
|   |                    |       | LEVY              | REVENUE     |         | LEVY                                   | REVENUE | LEVY       | REVENUE | LEVY                               | REVENUE |               |
| WATER AND SANITATION DISTRICTS cont'd     |                    |       |                   |             |         |  |         |            |         |                                    |         |               |
| Lochmoor Water & San                      | \$1,963,390        | 0.880 |                   | \$1,728     | 0.000   | \$0                                    | 0.000   | \$0        | 0.000   | \$0                                | 0.000   | \$1,728       |
| North Pecos Water & San                   | \$382,500          | 3.265 |                   | \$1,249     | 0.000   | \$0                                    | 0.000   | \$0        | 0.000   | \$0                                | 0.000   | \$1,249       |
| North Washington St., Water & San         | \$1,219,280        | 1.946 |                   | \$2,373     | 0.000   | \$0                                    | 0.000   | \$0        | 0.000   | \$0                                | 0.000   | \$2,373       |
| TOTAL                                     | \$21,672,590       | XXX   |                   | \$63,401    | XXX     | \$37,447                               | XXX     | \$0        | XXX     | \$0                                | XXX     | \$100,848     |
| URBAN DRAINAGE AND FLOOD CONTROL DISTRICT |                    |       |                   |             |         |  |         |            |         |                                    |         |               |
| Urban Drainage & Flood Control            | \$4,335,440,170    | 0.696 |                   | \$3,017,466 | 0.000   | \$0                                    | 0.000   | \$0        | 0.000   | \$0                                | 0.000   | \$3,017,466   |
| Urban Drng & Flood/S Platte               | \$4,335,440,170    | 0.084 |                   | \$364,177   | 0.000   | \$0                                    | 0.000   | \$0        | 0.000   | \$0                                | 0.000   | \$364,177     |
| TOTAL                                     | \$8,670,880,340    | XXX   |                   | \$3,381,643 | XXX     | \$0                                    | XXX     | \$0        | XXX     | \$0                                | XXX     | \$3,381,643   |
| BUSINESS IMPROVEMENT DISTRICT             |                    |       |                   |             |         |  |         |            |         |                                    |         |               |
| Cherry Creek N Business Improvement       | \$40,483,130       | 9.565 |                   | \$387,221   | 0.000   | \$0                                    | 0.077   | \$3,117    | 0.000   | \$0                                | 0.000   | \$390,338     |
| Colfax-on-the-Hill B.I.D.                 | \$19,018,520       | 7.846 |                   | \$149,219   | 0.000   | \$0                                    | 0.000   | \$0        | 0.000   | \$0                                | 0.000   | \$149,219     |
| Old South Gaylord BID                     | \$1,494,460        | 7.852 |                   | \$11,734    | 0.000   | \$0                                    | 0.000   | \$0        | 0.000   | \$0                                | 0.000   | \$11,734      |
| TOTAL                                     | \$60,996,110       | XXX   |                   | \$548,174   | XXX     | \$0                                    | XXX     | \$3,117    | XXX     | \$0                                | XXX     | \$551,291     |

| OTHER DISTRICTS                                      |                        |            |                    |            |                    |            |                |            |            |            |                    |            |            |
|--|------------------------|------------|--------------------|------------|--------------------|------------|----------------|------------|------------|------------|--------------------|------------|------------|
| N Jeffco Metro Rec                                   | \$352,220              | 3.146      | \$1,108            | 0.487      | \$172              | 0.017      | \$6            | 0.000      | \$0        | 3.650      | \$1,286            |            |            |
| North Washington Fire Prot                           | \$1,220,920            | 10.532     | \$12,859           | 1.043      | \$1,273            | 0.006      | \$7            | 0.000      | \$0        | 11.581     | \$14,139           |            |            |
| Valley Sanitation                                    | \$6,361,820            | 2.148      | \$13,665           | 0.000      | \$0                | 0.000      | \$0            | 0.000      | \$0        | 2.148      | \$13,665           |            |            |
| Southwest Commons GID                                | \$7,042,630            | 0.000      | \$0                | 26.300     | \$185,221          | 0.000      | \$0            | 0.000      | \$0        | 26.300     | \$185,221          |            |            |
|  |                        |            |                    | 0.000      | \$0                |            |                | 0.000      | \$0        |            |                    |            |            |
| <b>TOTAL</b>   | <b>\$14,977,590</b>    | <b>XXX</b> | <b>\$27,632</b>    | <b>XXX</b> | <b>\$186,666</b>   | <b>XXX</b> | <b>\$13</b>    | <b>XXX</b> | <b>\$0</b> | <b>XXX</b> | <b>\$214,311</b>   | <b>\$0</b> | <b>\$0</b> |
|  |                        |            |                    |            |                    |            |                |            |            |            |                    |            |            |
| <b>TOTAL LOCAL IMPROVEMENT AND SERVICE DISTRICTS</b> | <b>\$9,016,411,230</b> | <b>XXX</b> | <b>\$4,681,305</b> | <b>XXX</b> | <b>\$3,245,145</b> | <b>XXX</b> | <b>\$4,195</b> | <b>XXX</b> | <b>\$0</b> | <b>XXX</b> | <b>\$7,930,645</b> | <b>\$0</b> | <b>\$0</b> |

(B) Excess Voted at Special Election



CERTIFICATION OF LEVIES AND REVENUES  
As of January 1, 1992

DENVER COUNTY

SUMMARY OF LEVIES AND REVENUES

| TYPE OF LEVY                         | ASSESSED VALUATION | GENERAL OPERATING FUND REVENUE | BOND REDEMPTION CONTRACTUAL OBLIGATION REVENUE | ABATEMENTS TRANSPORT/INCENTIVES REVENUE | CAPITAL EXPENDITURE SPECIAL FUND* REVENUE | TOTAL REVENUES |
|--------------------------------------|--------------------|--------------------------------|--|---|---|----------------|
| <b>SCHOOLS</b>                       |                    |                                |  |   |   |                |
| Districts                            | \$4,335,440,170    | \$186,848,800                  | \$16,366,287                                   | \$0                                     | \$0                                       | \$203,215,087  |
|                                      |                    |                                | \$0  | \$0                                     | \$0                                       |                |
| <b>LOCAL GOVERNMENT</b>              |                    |                                |  |   |   |                |
| Countries                            | \$4,335,440,170    | \$99,845,187                   | \$24,655,648                                   | \$0                                     | \$0                                       | \$124,500,835  |
| Cities and Towns                     |                    |                                | \$0  | \$0                                     | \$0                                       |                |
| Local Improv. & Service              | \$9,016,411,230    | \$4,681,305                    | \$3,245,145                                    | \$4,195                                 | \$0                                       | \$7,930,645    |
|                                      |                    |                                | \$0  | -----                                   | \$0                                       |                |
| Sub-Total Local Gov't                | XXX                | \$104,526,492                  | \$27,900,793                                   | \$4,195                                 | \$0                                       | \$132,431,480  |
|                                      |                    |                                | \$0  | -----                                   | \$0                                       |                |
| <b>TOTAL VALUATION &amp; REVENUE</b> | \$4,335,440,170    | \$291,375,292                  | \$44,267,080                                   | \$4,195                                 | \$0                                       | \$335,646,567  |
|                                      |                    |                                | \$0  | -----                                   | \$0                                       |                |

\* See detail for specific fund type and name.



CERTIFICATION OF LEVIES AND REVENUES  
As of January 1, 1992

DOLORES COUNTY

| District Number<br>and Name | ASSESSED<br>VALUATION | PUBLIC SCHOOL FINANCE<br>AND GENERAL FUND |           | BOND REDEMPTION<br>CONTRACTUAL OBLIGATION |         | ABATEMENTS<br>TRANSPORTATION |         | CAPITAL EXPENDITURES<br>SPECIAL FUND* |         | TOTAL<br>REVENUE |
|-----------------------------|-----------------------|---|-----------|---|---------|------------------------------|---------|---------------------------------------|---------|------------------|
|                             |                       | LEVY                                      | REVENUE   | LEVY                                      | REVENUE | LEVY                         | REVENUE | LEVY                                  | REVENUE |                  |
| SCHOOL DISTRICTS            |                       |   |           |   |         |                              |         |                                       |         |                  |
| 0890 (1)                    | \$17,133,480          | 41.598                                    | \$712,719 | 0.000                                     | \$0     | 0.000                        | \$0     | 0.000                                 | \$0     | \$712,719        |
| Dolores RE 2                |                       |   |           | 0.000                                     | \$0     | 0.000                        | \$0     | 0.000                                 | \$0     |                  |
| (1) 0891 - San Miguel       |                       |   |           |   |         |                              |         |                                       |         |                  |

| LOCAL GOVERNMENT<br>COUNTY PURPOSES | ASSESSED<br>VALUATION | GENERAL<br>OPERATING |           | BOND REDEMPTION<br>CONTRACTUAL OBLIGATION |         | ABATEMENTS<br>INCENTIVE PAYMENTS |         | CAPITAL EXPENDITURES<br>SPECIAL FUND* |         | TOTAL<br>REVENUE |
|-------------------------------------|-----------------------|----------------------|-----------|---|---------|----------------------------------|---------|---------------------------------------|---------|------------------|
|                                     |                       | LEVY                 | REVENUE   | LEVY                                      | REVENUE | LEVY                             | REVENUE | LEVY                                  | REVENUE |                  |
| General                             | \$17,133,480          | 19.379               | \$332,030 | 0.000                                     | \$0     | 0.000                            | \$0     | 0.000                                 | \$0     | \$332,030        |
| Road and Bridge                     | \$17,133,480          | 4.000                | \$68,534  | 0.000                                     | \$0     | 0.000                            | \$0     | 0.000                                 | \$0     | \$68,534         |
| Public Welfare                      | \$17,133,480          | 2.900                | \$49,687  | 0.000                                     | \$0     | 0.000                            | \$0     | 0.000                                 | \$0     | \$49,687         |
| Contingent Fund                     | \$17,133,480          | 1.000                | \$17,133  | 0.000                                     | \$0     | 0.000                            | \$0     | 0.000                                 | \$0     | \$17,133         |
| Library                             | \$17,133,480          | 0.680                | \$11,651  | 0.000                                     | \$0     | 0.000                            | \$0     | 0.000                                 | \$0     | \$11,651         |
| TOTAL                               | \$17,133,480          | 27.959               | \$479,035 | 0.000                                     | \$0     | 0.000                            | \$0     | 0.000                                 | \$0     | \$479,035        |

|  |                     |            |                 |            |                 |            |              |            |            |            |                  |  |
|--|---------------------|------------|-----------------|------------|-----------------|------------|--------------|------------|------------|------------|------------------|--|
| <b>CITIES AND TOWNS</b>                        |                     |            |                 |            |                 |            |              |            |            |            |                  |  |
| Dove Creek                                     | \$2,258,310         | 30.686     | \$69,299        | 8.340      | \$18,834        | 0.228      | \$515        | 0.000      | \$0        | 39,254     | \$88,648         |  |
|  |                     |            |                 | 0.000      | \$0             | 0.000      | \$0          | 0.000      | \$0        |            |                  |  |
| Rico   | \$1,585,590         | 13.727     | \$21,765        | 0.000      | \$0             | 0.000      | \$0          | 0.000      | \$0        | 13,727     | \$21,765         |  |
|  |                     |            |                 | 0.000      | \$0             | 0.000      | \$0          | 0.000      | \$0        |            |                  |  |
| <b>TOTAL</b>                                   | <b>\$3,843,900</b>  | <b>XXX</b> | <b>\$91,064</b> | <b>XXX</b> | <b>\$18,834</b> | <b>XXX</b> | <b>\$515</b> | <b>XXX</b> | <b>\$0</b> | <b>XXX</b> | <b>\$110,413</b> |  |
|  |                     |            |                 | <b>XXX</b> | <b>\$0</b>      | <b>XXX</b> | <b>\$0</b>   | <b>XXX</b> | <b>\$0</b> | <b>XXX</b> | <b>\$0</b>       |  |
| <b>LOCAL IMPROVEMENT AND SERVICE DISTRICTS</b> |                     |            |                 |            |                 |            |              |            |            |            |                  |  |
| <b>FIRE PROTECTION DISTRICTS</b>               |                     |            |                 |            |                 |            |              |            |            |            |                  |  |
| Dove Creek Fire Prot                           | \$12,150,800        | 1.687      | \$20,498        | 0.000      | \$0             | 0.000      | \$0          | 0.000      | \$0        | 1,687      | \$20,498         |  |
|  |                     |            |                 | 0.000      | \$0             | 0.000      | \$0          | 0.000      | \$0        |            |                  |  |
| Pleasant View Fire Prot                        | \$1,240,790         | 0.791      | \$981           | 0.000      | \$0             | 0.000      | \$0          | 0.000      | \$0        | 0.791      | \$981            |  |
|  |                     |            |                 | 0.000      | \$0             | 0.000      | \$0          | 0.000      | \$0        |            |                  |  |
| <b>TOTAL</b>                                   | <b>\$13,391,590</b> | <b>XXX</b> | <b>\$21,479</b> | <b>XXX</b> | <b>\$0</b>      | <b>XXX</b> | <b>\$0</b>   | <b>XXX</b> | <b>\$0</b> | <b>XXX</b> | <b>\$21,479</b>  |  |
|  |                     |            |                 | <b>XXX</b> | <b>\$0</b>      | <b>XXX</b> | <b>\$0</b>   | <b>XXX</b> | <b>\$0</b> | <b>XXX</b> | <b>\$0</b>       |  |
| <b>CEMETARY DISTRICTS</b>                      |                     |            |                 |            |                 |            |              |            |            |            |                  |  |
| Cahone Cemetary                                | \$1,725,190         | 0.522      | \$901           | 0.000      | \$0             | 0.000      | \$0          | 0.000      | \$0        | 0.522      | \$901            |  |
|  |                     |            |                 | 0.000      | \$0             | 0.000      | \$0          | 0.000      | \$0        |            |                  |  |
| West Dolores County Cemetary                   | \$11,666,400        | 0.900      | \$10,500        | 0.000      | \$0             | 0.000      | \$0          | 0.000      | \$0        | 0.900      | \$10,500         |  |
|  |                     |            |                 | 0.000      | \$0             | 0.000      | \$0          | 0.000      | \$0        |            |                  |  |
| <b>TOTAL</b>                                   | <b>\$13,391,590</b> | <b>XXX</b> | <b>\$11,401</b> | <b>XXX</b> | <b>\$0</b>      | <b>XXX</b> | <b>\$0</b>   | <b>XXX</b> | <b>\$0</b> | <b>XXX</b> | <b>\$11,401</b>  |  |
|  |                     |            |                 | <b>XXX</b> | <b>\$0</b>      | <b>XXX</b> | <b>\$0</b>   | <b>XXX</b> | <b>\$0</b> | <b>XXX</b> | <b>\$0</b>       |  |
| <b>OTHER DISTRICTS</b>                         |                     |            |                 |            |                 |            |              |            |            |            |                  |  |
| Television Translator Assoc. (1)               | \$13,393,590        | 0.838      | \$11,224        | 0.000      | \$0             | 0.000      | \$0          | 0.000      | \$0        | 0.838      | \$11,224         |  |
|  |                     |            |                 | 0.000      | \$0             | 0.000      | \$0          | 0.000      | \$0        |            |                  |  |
| Dolores Water Conservancy                      | \$4,981,150         | 0.979      | \$4,877         | 0.000      | \$0             | 0.000      | \$0          | 0.000      | \$0        | 1.565      | \$7,795          |  |
|  |                     |            |                 | 0.000      | \$0             | 0.000      | \$0          | 0.000      | \$0        |            |                  |  |
| Dove Creek Mandatory Pest Control              | \$11,133,280        | 1.923      | \$21,409        | 0.000      | \$0             | 0.000      | \$0          | 0.000      | \$0        | 1.923      | \$21,409         |  |
|  |                     |            |                 | 0.000      | \$0             | 0.000      | \$0          | 0.000      | \$0        |            |                  |  |
| Southwestern Water Conservation                | \$17,133,480        | 0.426      | \$7,299         | 0.000      | \$0             | 0.002      | \$34         | 0.000      | \$0        | 0.428      | \$7,333          |  |
|  |                     |            |                 | 0.000      | \$0             | 0.000      | \$0          | 0.000      | \$0        |            |                  |  |
| <b>TOTAL</b>                                   | <b>\$46,641,500</b> | <b>XXX</b> | <b>\$44,808</b> | <b>XXX</b> | <b>\$0</b>      | <b>XXX</b> | <b>\$34</b>  | <b>XXX</b> | <b>\$0</b> | <b>XXX</b> | <b>\$47,761</b>  |  |
|  |                     |            |                 | <b>XXX</b> | <b>\$0</b>      | <b>XXX</b> | <b>\$0</b>   | <b>XXX</b> | <b>\$0</b> | <b>XXX</b> | <b>\$0</b>       |  |

CERTIFICATION OF LEVIES AND REVENUES  
As of January 1, 1992

DOLORES COUNTY

| ASSESSED VALUATION                            | GENERAL OPERATING LEVY | BOND REDEMPTION CONTRACTUAL OBLIGATION |      | ABATEMENTS |      | CAPITAL EXPENDITURES SPECIAL FUND* |      | TOTAL REVENUE |     |          |
|---|------------------------|--|------|------------|------|------------------------------------|------|---------------|-----|----------|
|   |                        | REVENUE                                | LEVY | REVENUE    | LEVY | REVENUE                            | LEVY |               |     |          |
| \$75,424,680                                  | XXX                    | \$77,689                               | XXX  | \$0        | XXX  | \$34                               | XXX  | \$0           | XXX | \$80,642 |
| TOTAL LOCAL IMPROVEMENT AND SERVICE DISTRICTS |                        |  | XXX  | \$0        | XXX  | \$0                                | XXX  | \$0           | XXX |          |

[1] Formerly Montezuma/Dolores Recreation

SUMMARY OF LEVIES AND REVENUES

| TYPE OF LEVY                         | ASSESSED VALUATION  | GENERAL OPERATING FUND REVENUE | BOND REDEMPTION CONTRACTUAL OBLIGATION REVENUE | ABATEMENTS TRANSPORT/INCENTIVES REVENUE | CAPITAL EXPENDITURE SPECIAL FUND* REVENUE | TOTAL REVENUES     |
|--------------------------------------|---------------------|--------------------------------|--|---|---|--------------------|
| <b>SCHOOLS</b>                       |                     |                                |  |   |   |                    |
| Districts                            | \$17,133,480        | \$712,719                      | \$0  | \$0                                     | \$0                                       | \$712,719          |
|                                      |                     |                                | \$0  | \$0                                     | \$0                                       |                    |
| <b>LOCAL GOVERNMENT</b>              |                     |                                |  |   |   |                    |
| Counties                             | \$17,133,480        | \$479,035                      | \$0  | \$0                                     | \$0                                       | \$479,035          |
| Cities and Towns                     | \$3,863,900         | \$91,064                       | \$18,834                                       | \$515                                   | \$0                                       | \$110,413          |
| Local Improv. & Service              | \$73,424,680        | \$77,689                       | \$0  | \$34                                    | \$0                                       | \$80,642           |
|                                      |                     |                                | \$0  | -----                                   | \$0                                       |                    |
| Sub-Total Local Gov't                | XXX                 | \$647,788                      | \$18,834                                       | \$549                                   | \$0                                       | \$670,090          |
|                                      |                     |                                | \$0  | -----                                   | \$0                                       |                    |
| <b>TOTAL VALUATION &amp; REVENUE</b> | <b>\$17,133,480</b> | <b>\$1,360,506</b>             | <b>\$18,834</b>                                | <b>\$549</b>                            | <b>\$0</b>                                | <b>\$1,382,808</b> |
|                                      |                     |                                | \$0  | -----                                   | \$0                                       |                    |

\* See detail for specific fund type and name.

CERTIFICATION OF LEVIES AND REVENUES  
As of January 1, 1992

DOUGLAS COUNTY

| District Number<br>and Name      | ASSESSED<br>VALUATION | PUBLIC SCHOOL FINANCE<br>AND GENERAL FUND |              | BOND REDEMPTION<br>CONTRACTUAL OBLIGATION |             | ABATEMENTS<br>TRANSPORTATION |           | CAPITAL EXPENDITURES<br>SPECIAL FUND* |         | TOTAL<br>REVENUE |              |
|----------------------------------|-----------------------|---|--------------|---|-------------|------------------------------|-----------|---------------------------------------|---------|------------------|--------------|
|                                  |                       | LEVY                                      | REVENUE      | LEVY                                      | REVENUE     | LEVY                         | REVENUE   | LEVY                                  | REVENUE |                  |              |
| SCHOOL DISTRICTS                 |                       |   |              |   |             |                              |           |                                       |         |                  |              |
| 0901 (1)                         | \$659,654,020         | 43.098                                    | \$28,429,769 | 12.280                                    | \$8,100,551 | 0.899                        | \$593,029 | 0.000                                 | \$0     | 56.277           | \$37,123,349 |
| Castle Rock (Douglas Cty) RE 1 J |                       |   | \$0          | 0.000                                     | \$0         | 0.000                        | \$0       | 0.000                                 | \$0     |                  |              |
| (1) 0902 - Elbert                |                       |   |              |   |             |                              |           |                                       |         |                  |              |

| District Number<br>and Name         | ASSESSED<br>VALUATION | GENERAL<br>OPERATING |              | BOND REDEMPTION<br>CONTRACTUAL OBLIGATION |             | ABATEMENTS<br>INCENTIVE PAYMENTS |           | CAPITAL EXPENDITURES<br>SPECIAL FUND* |         | TOTAL<br>REVENUE |              |
|-------------------------------------|-----------------------|----------------------|--------------|---|-------------|----------------------------------|-----------|---------------------------------------|---------|------------------|--------------|
|                                     |                       | LEVY                 | REVENUE      | LEVY                                      | REVENUE     | LEVY                             | REVENUE   | LEVY                                  | REVENUE |                  |              |
| LOCAL GOVERNMENT<br>COUNTY PURPOSES |                       |                      |              |   |             |                                  |           |                                       |         |                  |              |
| General                             | \$659,654,020         | 10.112               | \$6,670,421  | 0.000                                     | \$0         | 0.296                            | \$195,258 | 0.000                                 | \$0     | 10.408           | \$6,865,679  |
| Road and Bridge                     | \$659,654,020         | 5.271                | \$3,477,036  | 0.000                                     | \$0         | 0.000                            | \$0       | 0.000                                 | \$0     | 5.271            | \$3,477,036  |
| Public Welfare                      | \$659,654,020         | 0.365                | \$240,774    | 0.000                                     | \$0         | 0.000                            | \$0       | 0.000                                 | \$0     | 0.365            | \$240,774    |
| Debt Service Fund                   | \$659,654,020         | 0.000                | \$0          | 1.268                                     | \$836,441   | 0.000                            | \$0       | 0.000                                 | \$0     | 1.268            | \$836,441    |
| Capital Expenditure                 | \$659,654,020         | 1.462                | \$964,414    | 0.000                                     | \$0         | 0.000                            | \$0       | 0.000                                 | \$0     | 1.462            | \$964,414    |
| TOTAL                               | \$659,654,020         | 18.478               | \$12,189,087 | 0.000                                     | \$0         | 0.296                            | \$195,258 | 0.000                                 | \$0     | 18.774           | \$12,384,345 |
| CITIES AND TOWNS                    |                       |                      |              |   |             |                                  |           |                                       |         |                  |              |
| Aurora                              | \$2,360               | 11.605               | \$27         | 0.000                                     | \$0         | 0.000                            | \$0       | 0.000                                 | \$0     | 11.605           | \$27         |
| Castle Rock                         | \$71,832,300          | 5.440                | \$390,768    | 14.453                                    | \$1,038,192 | 0.000                            | \$0       | 0.000                                 | \$0     | 19.893           | \$1,428,960  |

|           |               |       |           |        |             |       |     |       |     |        |             |
|-----------|---------------|-------|-----------|--------|-------------|-------|-----|-------|-----|--------|-------------|
| Larkspur  | \$1,213,580   | 5.000 | \$6,068   | 10.000 | \$12,136    | 0.000 | \$0 | 0.000 | \$0 | 15.000 | \$18,204    |
| Littleton | \$1,529,840   | 4.974 | \$7,609   | 1.688  | \$2,582     | 0.000 | \$0 | 0.000 | \$0 | 6.662  | \$10,192    |
| Parker    | \$51,487,830  | 3.011 | \$155,030 | 0.000  | \$0         | 0.000 | \$0 | 0.000 | \$0 | 3.011  | \$155,030   |
| TOTAL     | \$126,065,910 | XXX   | \$559,503 | XXX    | \$1,052,910 | XXX   | \$0 | XXX   | \$0 | XXX    | \$1,612,413 |

LOCAL IMPROVEMENT AND SERVICE DISTRICTS  
METROPOLITAN DISTRICTS

|                                   |              |        |           |        |           |       |     |       |     |        |           |
|-----------------------------------|--------------|--------|-----------|--------|-----------|-------|-----|-------|-----|--------|-----------|
| Bell Mt Ranch Master Metro        | \$24,320     | 10.477 | \$255     | 0.000  | \$0       | 0.000 | \$0 | 0.000 | \$0 | 10.477 | \$255     |
| Bell Mt Ranch Phase II Metro D    | \$5,020      | 29.493 | \$148     | 0.000  | \$0       | 0.000 | \$0 | 0.000 | \$0 | 29.493 | \$148     |
| Bell Mt Ranch Phase III Metro     | \$9,280      | 41.630 | \$386     | 0.000  | \$0       | 0.000 | \$0 | 0.000 | \$0 | 41.630 | \$386     |
| Bell Mtn Ranch Park & Rec         | \$38,620     | 8.637  | \$334     | 0.000  | \$0       | 0.000 | \$0 | 0.000 | \$0 | 8.637  | \$334     |
| Castle Pines Comm Metro No. 1     | \$1,510      | 0.000  | \$0       | 0.000  | \$0       | 0.000 | \$0 | 0.000 | \$0 | 0.000  | \$0       |
| Castle Pines Comm Metro No. 3     | \$2,990      | 0.000  | \$0       | 0.000  | \$0       | 0.000 | \$0 | 0.000 | \$0 | 0.000  | \$0       |
| Castle Pines Comm Metro No. 4     | \$19,210     | 0.000  | \$0       | 0.000  | \$0       | 0.000 | \$0 | 0.000 | \$0 | 0.000  | \$0       |
| Castle Pines Comm Metro No. 5     | \$37,650     | 0.000  | \$0       | 0.000  | \$0       | 0.000 | \$0 | 0.000 | \$0 | 0.000  | \$0       |
| Castle Pines Comm Metro No.2      | \$39,830     | 0.000  | \$0       | 0.000  | \$0       | 0.000 | \$0 | 0.000 | \$0 | 0.000  | \$0       |
| Castle Pines Metro                | \$22,178,570 | 30.864 | \$684,519 | 0.000  | \$0       | 0.000 | \$0 | 0.000 | \$0 | 30.864 | \$684,519 |
| Castle Pines North Debt Serv. [2] | 465,910      | 0.000  | \$0       | 14.644 | \$6,823   | 0.000 | \$0 | 0.000 | \$0 | 14.644 | \$6,823   |
| Castle Pines North Metro          | \$16,203,430 | 10.690 | \$173,215 | 14.644 | \$237,283 | 0.000 | \$0 | 0.000 | \$0 | 25.334 | \$410,498 |
| Cherry Creek South Metro No. 1    | \$3,654,650  | 5.230  | \$19,114  | 0.000  | \$0       | 0.000 | \$0 | 0.000 | \$0 | 29.871 | \$109,168 |
| Cherry Creek South Metro No. 2    | \$30         | 0.000  | \$0       | 0.000  | \$0       | 0.000 | \$0 | 0.000 | \$0 | 0.000  | \$0       |
| Cottonwood Metro                  | \$12,169,480 | 8.800  | \$107,091 | 11.900 | \$144,817 | 0.000 | \$0 | 0.000 | \$0 | 20.700 | \$251,908 |
|                                   |              |        |           | 0.000  | \$0       | 0.000 | \$0 | 0.000 | \$0 |        | \$0       |



CERTIFICATION OF LEVIES AND REVENUES  
As of January 1, 1992

DOUGLAS COUNTY

|                                     | ASSESSED VALUATION | GENERAL OPERATING |           | BOND REDEMPTION CONTRACTUAL OBLIGATION |             | ABATEMENTS |         | CAPITAL EXPENDITURES SPECIAL FUND* |         | TOTAL REVENUE |             |
|-------------------------------------|--------------------|-------------------|-----------|--|-------------|------------|---------|------------------------------------|---------|---------------|-------------|
|                                     |                    | LEVY              | REVENUE   | LEVY                                   | REVENUE     | LEVY       | REVENUE | LEVY                               | REVENUE |               |             |
| <b>METROPOLITAN DISTRICTS contd</b> |                    |                   |           |  |             |            |         |                                    |         |               |             |
| Crystal Val Met Dist No. 1          | \$9,900            | 79.942            | \$791     | 0.000                                  | \$0         | 0.000      | \$0     | 0.000                              | \$0     | 79.942        | \$791       |
| Crystal Val Met Dist No. 2          | \$4,110            | 39.142            | \$161     | 0.000                                  | \$0         | 0.000      | \$0     | 0.000                              | \$0     | 39.142        | \$161       |
| Dawson Ridge Metro No. 1            | \$287,720          | 1.865             | \$537     | 25.000                                 | \$7,193     | 0.000      | \$0     | 0.000                              | \$0     | 26.865        | \$7,730     |
| Dawson Ridge Metro No. 2            | \$2,590            | 0.000             | \$0       | 0.000                                  | \$0         | 0.000      | \$0     | 0.000                              | \$0     | 0.000         | \$0         |
| Dawson Ridge Metro No. 3            | \$19,580           | 0.000             | \$0       | 0.000                                  | \$0         | 0.000      | \$0     | 0.000                              | \$0     | 0.000         | \$0         |
| Dawson Ridge Metro No. 4            | \$2,690            | 0.000             | \$0       | 0.000                                  | \$0         | 0.000      | \$0     | 0.000                              | \$0     | 0.000         | \$0         |
| Dawson Ridge Metro No. 5            | \$30               | 0.000             | \$0       | 0.000                                  | \$0         | 0.000      | \$0     | 0.000                              | \$0     | 0.000         | \$0         |
| Douglas Cty Metro                   | \$70,290           | 64.449            | \$4,530   | 0.000                                  | \$0         | 0.000      | \$0     | 0.000                              | \$0     | 64.449        | \$4,530     |
| Gondolier Farms Metro               | \$14,690           | 0.000             | \$0       | 0.000                                  | \$0         | 0.000      | \$0     | 0.000                              | \$0     | 0.000         | \$0         |
| High Prairie Farms Metro            | \$1,143,450        | 24.056            | \$27,507  | 11.998                                 | \$13,719    | 0.000      | \$0     | 0.000                              | \$0     | 36.054        | \$41,226    |
| Highlands Ranch Metro No. 1         | \$82,055,050       | 8.437             | \$692,298 | 16.799                                 | \$1,378,442 | 0.014      | \$1,169 | 0.000                              | \$0     | 25.250        | \$2,071,889 |
| Highlands Ranch Metro No. 2         | \$67,480,750       | 3.230             | \$217,963 | 16.799                                 | \$1,133,609 | 0.022      | \$1,485 | 0.000                              | \$0     | 25.250        | \$1,703,889 |
| Highlands Ranch Metro No. 4         | \$2,070            | 0.000             | \$0       | 5.199                                  | \$350,832   | 0.000      | \$0     | 0.000                              | \$0     | 0.000         | \$0         |
| Inverness Metro Improvement         | \$20,676,780       | 6.419             | \$132,724 | 10.500                                 | \$217,106   | 0.000      | \$0     | 0.000                              | \$0     | 16.919        | \$349,830   |
| Maher Ranch Metro Dist No. 1        | \$50               | 0.000             | \$0       | 0.000                                  | \$0         | 0.000      | \$0     | 0.000                              | \$0     | 0.000         | \$0         |



CERTIFICATION OF LEVIES AND REVENUES  
As of January 1, 1992

DOUGLAS COUNTY

|                                     | ASSESSED VALUATION | GENERAL OPERATING |             | BOND REDEMPTION CONTRACTUAL OBLIGATION |             | ABATEMENTS |         | CAPITAL EXPENDITURES SPECIAL FUND* |         | TOTAL REVENUE |             |
|-------------------------------------|--------------------|-------------------|-------------|--|-------------|------------|---------|------------------------------------|---------|---------------|-------------|
|                                     |                    | LEVY              | REVENUE     | LEVY                                   | REVENUE     | LEVY       | REVENUE | LEVY                               | REVENUE |               |             |
| METROPOLITAN DISTRICTS contd        |                    |                   |             |  |             |            |         |                                    |         |               |             |
| Upper Cherry Creek Metro            | \$2,668,410        | 8.487             | \$22,647    | 37.513                                 | \$100,100   | 0.000      | \$0     | 0.000                              | \$0     | 46.000        | \$122,747   |
| Villages at Castle Rock Metro No. 1 | \$8,675,820        | 12.761            | \$110,712   | 20.712                                 | \$179,694   | 0.000      | \$0     | 0.000                              | \$0     | 33.473        | \$290,406   |
| Villages at Castle Rock Metro No. 2 | \$23,290           | 38.469            | \$896       | 0.000                                  | \$0         | 0.000      | \$0     | 0.000                              | \$0     | 38.469        | \$896       |
| Villages at Castle Rock Metro No. 3 | \$83,740           | 5.875             | \$492       | 0.000                                  | \$0         | 0.000      | \$0     | 0.000                              | \$0     | 5.875         | \$492       |
| Villages at Castle Rock Metro No. 4 | \$19,220           | 42.583            | \$818       | 0.000                                  | \$0         | 0.000      | \$0     | 0.000                              | \$0     | 42.583        | \$818       |
| Villages at Castle Rock Metro No. 5 | \$27,570           | 31.193            | \$860       | 0.000                                  | \$0         | 0.000      | \$0     | 0.000                              | \$0     | 31.193        | \$860       |
| Villages at Castle Rock Metro No. 6 | \$349,910          | 7.310             | \$2,558     | 12.690                                 | \$4,440     | 0.000      | \$0     | 0.000                              | \$0     | 20.000        | \$6,998     |
| Villages at Castle Rock Metro No. 7 | \$2,427,540        | 8.036             | \$19,508    | 25.437                                 | \$61,749    | 0.000      | \$0     | 0.000                              | \$0     | 33.473        | \$81,257    |
| Villages at Castle Rock Metro No. 9 | \$1,680            | 0.000             | \$0         | 0.000                                  | \$0         | 0.000      | \$0     | 0.000                              | \$0     | 0.000         | \$0         |
| Westfield Metro No. 1               | \$34,000           | 0.000             | \$0         | 0.000                                  | \$0         | 0.000      | \$0     | 0.000                              | \$0     | 0.000         | \$0         |
| Westfield Metro No. 2               | \$27,110           | 0.000             | \$0         | 0.000                                  | \$0         | 0.000      | \$0     | 0.000                              | \$0     | 0.000         | \$0         |
| TOTAL                               | \$329,145,380      | XXX               | \$3,297,724 | XXX                                    | \$4,383,655 | XXX        | \$0     | XXX                                | \$0     | XXX           | \$8,071,473 |
|                                     |                    |                   |             | XXX                                    | \$350,832   |            |         | XXX                                | \$0     | XXX           | \$0         |

PARK AND RECREATION DISTRICTS

|                              |              |       |           |       |          |       |         |       |     |       |           |
|------------------------------|--------------|-------|-----------|-------|----------|-------|---------|-------|-----|-------|-----------|
| Mc Arthur Ranch Metro Rec    | \$1,624,820  | 2.495 | \$4,054   | 0.000 | \$0      | 0.000 | \$0     | 0.000 | \$0 | 2.495 | \$4,054   |
| S: Suburban Metro Rec & Park | \$34,089,780 | 4.833 | \$164,756 | 2.011 | \$68,555 | 0.109 | \$3,716 | 0.000 | \$0 | 6.953 | \$237,026 |

|       |              |     |           |     |          |     |         |     |     |     |           |
|-------|--------------|-----|-----------|-----|----------|-----|---------|-----|-----|-----|-----------|
| TOTAL | \$35,714,600 | XXX | \$168,810 | XXX | \$68,555 | XXX | \$3,716 | XXX | \$0 | XXX | \$241,080 |
|-------|--------------|-----|-----------|-----|----------|-----|---------|-----|-----|-----|-----------|

FIRE PROTECTION DISTRICTS

|                                      |               |        |             |       |           |       |          |       |     |        |             |
|--------------------------------------|---------------|--------|-------------|-------|-----------|-------|----------|-------|-----|--------|-------------|
| Bald Mountain Fire Prot [1]          | \$0           | 0.000  | \$0         | 0.000 | \$0       | 0.000 | \$0      | 0.000 | \$0 | 0.000  | \$0         |
| Castle Rock Fire Prot                | \$13,663,640  | 2.379  | \$32,506    | 0.000 | \$0       | 0.000 | \$0      | 0.000 | \$0 | 2.379  | \$32,506    |
| Castlewood Fire Protection           | \$90,006,680  | 7.516  | \$676,490   | 0.174 | \$15,661  | 0.309 | \$27,812 | 0.000 | \$0 | 7.999  | \$719,963   |
| Franktown Fire Prot                  | \$37,509,290  | 7.659  | \$287,284   | 0.000 | \$0       | 0.000 | \$0      | 0.000 | \$0 | 7.659  | \$287,284   |
| Jackson-105 Fire Prot                | \$10,816,690  | 3.436  | \$37,166    | 1.248 | \$13,499  | 0.000 | \$0      | 0.000 | \$0 | 4.684  | \$50,665    |
| Larkspur Fire Prot                   | \$25,543,420  | 7.521  | \$192,112   | 2.180 | \$55,685  | 0.153 | \$3,908  | 0.000 | \$0 | 9.854  | \$251,705   |
| Littleton Fire Prot                  | \$2,668,890   | 6.700  | \$17,882    | 0.000 | \$0       | 0.000 | \$0      | 0.000 | \$0 | 6.700  | \$17,882    |
| Louviers Fire Prot                   | \$20,365,380  | 10.956 | \$223,123   | 1.213 | \$24,703  | 0.158 | \$3,218  | 0.000 | \$0 | 12.327 | \$251,044   |
| Mountain Communities Fire Protection | \$1,594,090   | 8.582  | \$13,680    | 0.000 | \$0       | 0.000 | \$0      | 0.000 | \$0 | 8.582  | \$13,680    |
| Parker Fire Prot                     | \$185,812,910 | 9.600  | \$1,783,804 | 4.030 | \$748,826 | 0.348 | \$64,663 | 0.000 | \$0 | 13.978 | \$2,597,293 |
| West Douglas County Fire Prot        | \$14,328,890  | 5.208  | \$74,625    | 2.143 | \$30,707  | 0.000 | \$0      | 0.000 | \$0 | 7.351  | \$105,332   |

|       |               |     |             |     |           |     |          |     |     |     |             |
|-------|---------------|-----|-------------|-----|-----------|-----|----------|-----|-----|-----|-------------|
| TOTAL | \$402,309,880 | XXX | \$3,338,672 | XXX | \$889,081 | XXX | \$99,601 | XXX | \$0 | XXX | \$4,327,354 |
|-------|---------------|-----|-------------|-----|-----------|-----|----------|-----|-----|-----|-------------|

WATER DISTRICTS

|                  |             |       |     |        |         |       |     |       |     |        |         |
|------------------|-------------|-------|-----|--------|---------|-------|-----|-------|-----|--------|---------|
| Perry Park Water | \$227,620   | 0.000 | \$0 | 21.719 | \$4,944 | 0.000 | \$0 | 0.000 | \$0 | 21.719 | \$4,944 |
| Salida Water     | \$1,067,360 | 0.000 | \$0 | 0.000  | \$0     | 0.000 | \$0 | 0.000 | \$0 | 0.000  | \$0     |

CERTIFICATION OF LEVIES AND REVENUES  
As of January 1, 1992

DOUGLAS COUNTY

|                                     | ASSESSED VALUATION | GENERAL OPERATING |           | BOND REDEMPTION CONTRACTUAL OBLIGATION |           | ABATEMENTS |         | CAPITAL EXPENDITURES SPECIAL FUND* |         | TOTAL REVENUE |
|-------------------------------------|--------------------|-------------------|-----------|--|-----------|------------|---------|------------------------------------|---------|---------------|
|                                     |                    | LEVY              | REVENUE   | LEVY                                   | REVENUE   | LEVY       | REVENUE | LEVY                               | REVENUE |               |
| WATER DISTRICTS cont'd              |                    |                   |           |  |           |            |         |                                    |         |               |
| Southgate Water                     | \$36,267,170       | 2.390             | \$86,679  | 3.300                                  | \$119,682 | 0.000      | \$0     | 0.000                              | \$0     | \$206,360     |
| Westcreek Lakes Water               | \$608,700          | 22.461            | \$13,672  | 0.000                                  | \$0       | 0.000      | \$0     | 0.000                              | \$0     | \$13,672      |
| TOTAL                               | \$38,170,850       | XXX               | \$100,351 | XXX                                    | \$124,626 | XXX        | \$0     | XXX                                | \$0     | \$224,976     |
| WATER AND SANITATION DISTRICTS      |                    |                   |           |  |           |            |         |                                    |         |               |
| Castleton Center Water & San        | \$752,660          | 1.973             | \$1,485   | 0.000                                  | \$0       | 0.000      | \$0     | 0.000                              | \$0     | \$1,485       |
| Centennial Water & San              | \$1,730            | 0.000             | \$0       | 0.000                                  | \$0       | 0.000      | \$0     | 0.000                              | \$0     | \$0           |
| Cottonwood Water & San              | \$12,179,990       | 3.792             | \$46,187  | 26.208                                 | \$319,213 | 0.000      | \$0     | 0.000                              | \$0     | \$365,400     |
| Denver Se Suburban Water & San      | \$37,351,170       | 0.000             | \$0       | 19.000                                 | \$709,672 | 0.000      | \$0     | 0.000                              | \$0     | \$709,672     |
| Inverness Water & San               | \$20,676,780       | 0.000             | \$0       | 10.530                                 | \$217,726 | 0.000      | \$0     | 0.000                              | \$0     | \$217,726     |
| Northern Douglas County Water & San | \$1,977,250        | 25.199            | \$49,825  | 0.000                                  | \$0       | 0.000      | \$0     | 0.000                              | \$0     | \$49,825      |
| Parker Water & San                  | \$41,438,580       | 2.847             | \$117,976 | 5.970                                  | \$247,388 | 0.000      | \$0     | 0.000                              | \$0     | \$365,364     |
| Perry Park Water & San              | \$12,559,870       | 12.433            | \$156,157 | 21.719                                 | \$272,788 | 0.000      | \$0     | 0.000                              | \$0     | \$428,945     |
| Silver Heights Water & San          | \$2,532,080        | 0.000             | \$0       | 0.000                                  | \$0       | 0.000      | \$0     | 0.000                              | \$0     | \$0           |

|   |                 |       |              |        |             |       |           |       |     |        |              |
|---|-----------------|-------|--------------|--------|-------------|-------|-----------|-------|-----|--------|--------------|
| Southwest Metro Water & San                   | \$2,815,150     | 3.259 | \$9,175      | 3.787  | \$10,661    | 0.015 | \$42      | 0.000 | \$0 | 7.061  | \$19,878     |
| Thunderbird Water & San                       | \$3,257,270     | 4.800 | \$15,635     | 12.200 | \$39,739    | 0.000 | \$0       | 0.000 | \$0 | 17.000 | \$55,374     |
| TOTAL   | \$135,542,530   | XXX   | \$396,440    | XXX    | \$1,817,187 | XXX   | \$42      | XXX   | \$0 | XXX    | \$2,213,669  |
| URBAN DRAINAGE AND FLOOD CONTROL DISTRICT     |                 |       |              |        |             |       |           |       |     |        |              |
| Urban Drainage & Flood Control                | \$475,050,280   | 0.696 | \$330,635    | 0.000  | \$0         | 0.000 | \$0       | 0.000 | \$0 | 0.696  | \$330,635    |
| Urban Drng & Flood/s Platte                   | \$475,050,280   | 0.084 | \$39,904     | 0.000  | \$0         | 0.000 | \$0       | 0.000 | \$0 | 0.084  | \$39,904     |
| TOTAL   | \$950,100,560   | XXX   | \$370,539    | XXX    | \$0         | XXX   | \$0       | XXX   | \$0 | XXX    | \$370,539    |
| OTHER DISTRICTS                               |                 |       |              |        |             |       |           |       |     |        |              |
| Southgate Sanitation                          | \$36,267,170    | 1.138 | \$41,272     | 0.000  | \$0         | 0.000 | \$0       | 0.000 | \$0 | 1.138  | \$41,272     |
| Cedar Hill Cemetery Association               | \$122,478,630   | 0.717 | \$87,817     | 0.000  | \$0         | 0.000 | \$0       | 0.000 | \$0 | 0.717  | \$87,817     |
| Douglas Cty Public Library                    | \$659,654,020   | 2.750 | \$1,814,049  | 0.000  | \$0         | 0.017 | \$11,214  | 0.000 | \$0 | 2.767  | \$1,825,263  |
| Upper South Platte Water Cons                 | \$4,091,930     | 0.134 | \$548        | 0.000  | \$0         | 0.000 | \$0       | 0.000 | \$0 | 0.134  | \$548        |
| Douglas Cty Law Enforcement Authority         | \$534,540,140   | 4.500 | \$2,405,431  | 0.000  | \$0         | 0.000 | \$0       | 0.000 | \$0 | 4.500  | \$2,405,431  |
| RTD   | \$338,564,590   | 0.000 | \$0          | 0.000  | \$0         | 0.000 | \$0       | 0.000 | \$0 | 0.000  | \$0          |
| Cherry Creek Basin Authority                  | \$260,539,630   | 0.500 | \$130,270    | 0.000  | \$0         | 0.019 | \$4,950   | 0.000 | \$0 | 0.519  | \$135,220    |
| TOTAL   | \$1,956,136,110 | XXX   | \$4,479,387  | XXX    | \$0         | XXX   | \$16,164  | XXX   | \$0 | XXX    | \$4,495,551  |
| TOTAL LOCAL IMPROVEMENT AND SERVICE DISTRICTS |                 |       |              |        |             |       |           |       |     |        |              |
|   | \$3,847,119,910 | XXX   | \$12,151,923 | XXX    | \$7,283,104 | XXX   | \$158,785 | XXX   | \$0 | XXX    | \$19,944,644 |
|   |                 |       |              |        | \$350,832   |       |           |       |     |        | \$0          |

[1] Combined With Larkspur Fire Prot.

[2] Excluded from Castle Pines N. Metro

(B) Excess voted at a Special Election

CERTIFICATION OF LEVIES AND REVENUES  
As of January 1, 1992

DOUGLAS COUNTY

SUMMARY OF LEVIES AND REVENUES

| TYPE OF LEVY              | ASSESSED VALUATION | GENERAL OPERATING FUND REVENUE | BOND REDEMPTION CONTRACTUAL OBLIGATION REVENUE | ABATEMENTS TRANSPORT/INCENTIVES REVENUE | CAPITAL EXPENDITURE SPECIAL FUND* REVENUE | TOTAL REVENUES |
|---------------------------|--------------------|--------------------------------|--|---|---|----------------|
| SCHOOLS                   |                    |                                |  |   |   |                |
| Districts                 | \$659,654,020      | \$28,429,769                   | \$8,100,551                                    | \$593,029                               | \$0                                       | \$37,123,349   |
|                           |                    |                                | \$0  | \$0                                     | \$0                                       |                |
| LOCAL GOVERNMENT          |                    |                                |  |   |   |                |
| Counties                  | \$659,654,020      | \$12,189,087                   | \$0  | \$195,258                               | \$0                                       | \$12,384,345   |
| Cities and Towns          | \$126,065,910      | \$559,503                      | \$1,052,910                                    | \$0                                     | \$0                                       | \$1,612,413    |
| Local Improv. & Service   | \$3,847,119,910    | \$12,151,923                   | \$7,283,104                                    | \$158,785                               | \$0                                       | \$19,944,644   |
|                           |                    |                                | \$350,832                                      |   | \$0                                       |                |
| Sub-Total Local Gov't     | XXX                | \$24,900,512                   | \$8,336,014                                    | \$354,043                               | \$0                                       | \$33,941,402   |
|                           |                    |                                | \$350,832                                      |   | \$0                                       |                |
| TOTAL VALUATION & REVENUE | \$659,654,020      | \$53,330,281                   | \$16,436,566                                   | \$947,072                               | \$0                                       | \$71,064,751   |
|                           |                    |                                | \$350,832                                      |   | \$0                                       |                |

\* See detail for specific fund type and name.





CERTIFICATION OF LEVIES AND REVENUES  
As of January 1, 1992

EAGLE COUNTY

| District Number<br>and Name          | ASSESSED<br>VALUATION | PUBLIC SCHOOL FINANCE<br>AND GENERAL FUND |              | BOND REDEMPTION<br>CONTRACTUAL OBLIGATION |             | ABATEMENTS<br>TRANSPORTATION |         | CAPITAL EXPENDITURES<br>SPECIAL FUND* |         | TOTAL<br>REVENUE |              |
|--------------------------------------|-----------------------|---|--------------|---|-------------|------------------------------|---------|---------------------------------------|---------|------------------|--------------|
|                                      |                       | LEVY                                      | REVENUE      | LEVY                                      | REVENUE     | LEVY                         | REVENUE | LEVY                                  | REVENUE |                  |              |
| SCHOOL DISTRICTS                     |                       |   |              |   |             |                              |         |                                       |         |                  |              |
| 0911 (1) (2)<br>Eagle County RE 50 J | \$669,255,660         | 25.170                                    | \$16,845,165 | 3.136                                     | \$2,098,786 | 0.000                        | \$0     | 0.000                                 | \$0     | 28.306           | \$18,943,951 |
| 1182 (3) (4)<br>Roaring Fork 1 J     | \$43,491,400          | 40.256                                    | \$1,750,790  | 6.883                                     | \$299,351   | 0.000                        | \$0     | 0.000                                 | \$0     | 47.139           | \$2,050,141  |
| 1342 (5) (6)<br>West Grand 1 J       | \$283,640             | 32.699                                    | \$9,275      | 4.297                                     | \$1,219     | 0.000                        | \$0     | 0.000                                 | \$0     | 36.996           | \$10,494     |
| TOTAL                                | \$713,030,700         | XXX                                       | \$18,605,230 | XXX                                       | \$2,399,356 | XXX                          | \$0     | XXX                                   | \$0     | XXX              | \$21,004,585 |

(3) 1181 - Garfield (5) 1341 - Grand (6) 1343 - Summit  
(2) 0913 - Rout (4) 1183 - Pitkin

| LOCAL GOVERNMENT<br>COUNTY PURPOSES | ASSESSED<br>VALUATION | GENERAL<br>OPERATING |             | BOND REDEMPTION<br>CONTRACTUAL OBLIGATION |           | ABATEMENTS<br>INCENTIVE PAYMENTS |          | CAPITAL EXPENDITURES<br>SPECIAL FUND* |         | TOTAL<br>REVENUE |             |
|-------------------------------------|-----------------------|----------------------|-------------|---|-----------|----------------------------------|----------|---------------------------------------|---------|------------------|-------------|
|                                     |                       | LEVY                 | REVENUE     | LEVY                                      | REVENUE   | LEVY                             | REVENUE  | LEVY                                  | REVENUE |                  |             |
| General                             | \$713,030,700         | 5.220                | \$3,722,020 | 0.000                                     | \$0       | 0.063                            | \$44,921 | 0.000                                 | \$0     | 5.283            | \$3,766,941 |
| Road and Bridge                     | \$713,030,700         | 2.571                | \$1,833,202 | 0.000                                     | \$0       | 0.000                            | \$0      | 0.000                                 | \$0     | 2.571            | \$1,833,202 |
| Public Welfare                      | \$713,030,700         | 0.407                | \$290,203   | 0.000                                     | \$0       | 0.000                            | \$0      | 0.000                                 | \$0     | 0.407            | \$290,203   |
| Contingent Fund                     | \$713,030,700         | 0.084                | \$59,895    | 0.000                                     | \$0       | 0.000                            | \$0      | 0.000                                 | \$0     | 0.084            | \$59,895    |
| Bond Redemption &<br>Interest       | \$713,030,700         | 0.000                | \$0         | 0.853                                     | \$608,215 | 0.000                            | \$0      | 0.000                                 | \$0     | 0.853            | \$608,215   |



CERTIFICATION OF LEVIES AND REVENUES  
As of January 1, 1992

EAGLE COUNTY

| LOCAL IMPROVEMENT AND SERVICE DISTRICTS<br>METROPOLITAN DISTRICTS | ASSESSED VALUATION   | GENERAL OPERATING |                    | BOND REDEMPTION CONTRACTUAL OBLIGATION |                    | ABATEMENTS |            | CAPITAL EXPENDITURES SPECIAL FUND* |            | TOTAL REVENUE |                    |
|---|----------------------|-------------------|--------------------|--|--------------------|------------|------------|------------------------------------|------------|---------------|--------------------|
|   |                      | LEVY              | REVENUE            | CONTRACTUAL OBLIGATION                 | REVENUE            | REVENUE    | LEVY       | REVENUE                            | LEVY       |               | REVENUE            |
| Arrowhead Metro   | \$13,289,090         | 1.380             | \$18,339           | 28.287                                 | \$375,908          | 0.388      | \$5,156    | 0.000                              | \$0        | 30.055        | \$399,403          |
| Avon Metro  | \$36,748,270         | 0.000             | \$0                | 12.040                                 | \$442,449          | 0.000      | \$0        | 0.000                              | \$0        | 12.040        | \$442,449          |
| Beaver Creek Metro  | \$118,650,470        | 11.821            | \$1,402,567        | 19.929                                 | \$2,364,585        | 0.000      | \$0        | 0.000                              | \$0        | 31.750        | \$3,767,152        |
| Bellyache Ridge Metro   | \$1,440,660          | 22.127            | \$31,877           | 0.000                                  | \$0                | 0.000      | \$0        | 0.000                              | \$0        | 22.127        | \$31,877           |
| Berry Creek Metro   | \$17,847,200         | 4.922             | \$87,844           | 16.257                                 | \$290,142          | 0.000      | \$0        | 0.000                              | \$0        | 21.179        | \$377,986          |
| Cascade Village Metro   | \$20,774,230         | 8.681             | \$180,341          | 13.623                                 | \$283,007          | 0.000      | \$0        | 0.000                              | \$0        | 22.304        | \$463,348          |
| Eagle-Vail Metro  | \$32,862,950         | 0.635             | \$20,868           | 16.060                                 | \$527,779          | 0.032      | \$1,052    | 0.000                              | \$0        | 16.727        | \$549,699          |
| Edwards Metro   | \$13,420,600         | 7.713             | \$103,513          | 9.287                                  | \$124,637          | 0.000      | \$0        | 0.000                              | \$0        | 17.000        | \$228,150          |
| Mid Valley Metro  | \$9,810,550          | 2.003             | \$19,651           | 6.009                                  | \$58,952           | 0.000      | \$0        | 0.000                              | \$0        | 8.012         | \$78,603           |
| <b>TOTAL</b>  | <b>\$264,844,020</b> | <b>XXX</b>        | <b>\$1,865,000</b> | <b>XXX</b>                             | <b>\$4,467,459</b> | <b>XXX</b> | <b>\$0</b> | <b>XXX</b>                         | <b>\$0</b> | <b>XXX</b>    | <b>\$6,338,667</b> |

## PARK AND RECREATION DISTRICTS

|                                |               |       |           |       |           |       |     |       |     |       |     |       |           |
|--------------------------------|---------------|-------|-----------|-------|-----------|-------|-----|-------|-----|-------|-----|-------|-----------|
| Vail Metro Rec                 | \$330,910,890 | 1.350 | \$446,730 | 0.000 | \$0       | 0.000 | \$0 | 0.000 | \$0 | 0.000 | \$0 | 1.350 | \$446,730 |
| Western Eagle County Metro Rec | \$75,332,960  | 2.429 | \$182,984 | 0.000 | \$0       | 0.000 | \$0 | 0.000 | \$0 | 0.000 | \$0 | 4.058 | \$305,701 |
| TOTAL                          | \$406,243,850 | XXX   | \$629,714 | XXX   | \$122,717 | XXX   | \$0 | XXX   | \$0 | XXX   | \$0 | XXX   | \$752,431 |

## FIRE PROTECTION DISTRICTS

|                          |              |       |           |       |          |       |          |          |         |       |     |       |           |
|--------------------------|--------------|-------|-----------|-------|----------|-------|----------|----------|---------|-------|-----|-------|-----------|
| Basalt & Rural Fire Prot | \$43,027,010 | 4.378 | \$188,372 | 0.285 | \$12,263 | 0.044 | \$1,893  | 0.000    | \$0     | 0.000 | \$0 | 4.707 | \$202,528 |
| Greater Eagle Fire Prot  | \$20,406,680 | 4.595 | \$93,769  | 0.637 | \$12,999 | 0.485 | \$9,897  | 0.000    | \$0     | 0.000 | \$0 | 6.079 | \$124,052 |
| Gypsum Fire Prot         | \$22,151,620 | 7.609 | \$168,552 | 0.000 | \$0      | 0.193 | \$4,275  | 0.362 *1 | \$7,387 | 0.000 | \$0 | 9.146 | \$202,599 |
| TOTAL                    | \$85,585,310 | XXX   | \$450,693 | XXX   | \$55,034 | XXX   | \$16,065 | XXX      | \$0     | XXX   | \$0 | XXX   | \$529,179 |

## SANITATION DISTRICTS

|  |               |       |           |       |             |       |         |       |     |       |     |       |             |
|--|---------------|-------|-----------|-------|-------------|-------|---------|-------|-----|-------|-----|-------|-------------|
| Basalt Sanitation                          | \$11,776,010  | 1.238 | \$14,579  | 0.000 | \$0         | 0.000 | \$0     | 0.000 | \$0 | 0.000 | \$0 | 1.238 | \$14,579    |
| Eagle Sanitation                           | \$11,468,390  | 1.364 | \$15,643  | 0.000 | \$0         | 0.000 | \$0     | 0.000 | \$0 | 0.000 | \$0 | 1.364 | \$15,643    |
| Gypsum Sanitation                          | \$16,386,130  | 0.000 | \$0       | 1.263 | \$20,696    | 0.000 | \$0     | 0.000 | \$0 | 0.000 | \$0 | 1.263 | \$20,696    |
| Upper Eagle Valley Consolidated Sanitation | \$579,558,640 | 0.701 | \$406,271 | 0.000 | \$0         | 0.003 | \$1,739 | 0.000 | \$0 | 0.000 | \$0 | 0.704 | \$408,010   |
| Upper Eagle Valley Sanitation [2]          | 345,054,060   | 0.000 | \$0       | 2.617 | \$903,006   | 0.005 | \$1,725 | 0.000 | \$0 | 0.000 | \$0 | 2.622 | \$904,731   |
| Vail Water & San [2]                       | 234,504,580   | 0.000 | \$0       | 1.169 | \$274,136   | 0.010 | \$2,345 | 0.000 | \$0 | 0.000 | \$0 | 1.179 | \$276,481   |
| TOTAL                                      | \$619,189,170 | XXX   | \$436,493 | XXX   | \$1,197,838 | XXX   | \$5,809 | XXX   | \$0 | XXX   | \$0 | XXX   | \$1,640,140 |

CERTIFICATION OF LEVIES AND REVENUES  
As of January 1, 1992

EAGLE COUNTY

|                                 | ASSESSED VALUATION   | GENERAL OPERATING |                  | BOND REDEMPTION CONTRACTUAL OBLIGATION |                  | ABATEMENTS |              | CAPITAL EXPENDITURES SPECIAL FUND* |            | TOTAL REVENUE |                  |
|---------------------------------|----------------------|-------------------|------------------|--|------------------|------------|--------------|------------------------------------|------------|---------------|------------------|
|                                 |                      | LEVY              | REVENUE          | LEVY                                   | REVENUE          | LEVY       | REVENUE      | LEVY                               | REVENUE    |               |                  |
| <b>WATER DISTRICTS</b>          |                      |                   |                  |  |                  |            |              |                                    |            |               |                  |
| Bighorn (1)                     | 11,815,900           | 0.000             | \$0              | 1.862                                  | \$22,001         | 0.000      | \$0          | 0.000                              | \$0        | 1.862         | \$22,001         |
| Gore Valley (1)                 | 19,674,330           | 0.000             | \$0              | 3.558                                  | \$70,001         | 0.000      | \$0          | 0.000                              | \$0        | 3.558         | \$70,001         |
| Lake Creek Meadows Water        | \$3,282,520          | 0.000             | \$0              | 5.276                                  | \$17,319         | 0.000      | \$0          | 0.000                              | \$0        | 5.276         | \$17,319         |
| Lions Ridge (1)                 | 16,230,210           | 0.000             | \$0              | 3.697                                  | \$60,003         | 0.000      | \$0          | 0.000                              | \$0        | 3.697         | \$60,003         |
| Vail (1)                        | 254,733,230          | 0.000             | \$0              | 0.000                                  | \$0              | 0.000      | \$0          | 0.000                              | \$0        | 0.000         | \$0              |
| Vail Intermountain (1)          | 8,480,590            | 0.000             | \$0              | 3.537                                  | \$29,996         | 0.000      | \$0          | 0.000                              | \$0        | 3.537         | \$29,996         |
| Vail Valley Consolidated Water  | \$333,967,460        | 1.334             | \$445,513        | 0.000                                  | \$0              | 0.000      | \$0          | 0.000                              | \$0        | 1.334         | \$445,513        |
| Vail Village West (1)           | 21,108,490           | 0.000             | \$0              | 2.132                                  | \$45,003         | 0.000      | \$0          | 0.000                              | \$0        | 2.132         | \$45,003         |
| <b>TOTAL</b>                    | <b>\$337,249,980</b> | <b>XXX</b>        | <b>\$445,513</b> | <b>XXX</b>                             | <b>\$244,323</b> | <b>XXX</b> | <b>\$0</b>   | <b>XXX</b>                         | <b>\$0</b> | <b>XXX</b>    | <b>\$689,836</b> |
| <b>CEMETARY DISTRICTS</b>       |                      |                   |                  |  |                  |            |              |                                    |            |               |                  |
| Cedar Hill Cemetery Association | \$26,284,780         | 0.911             | \$23,945         | 0.000                                  | \$0              | 0.016      | \$421        | 0.000                              | \$0        | 0.927         | \$24,366         |
| Eagle Cemetery                  | \$20,798,630         | 0.619             | \$12,874         | 0.000                                  | \$0              | 0.000      | \$0          | 0.000                              | \$0        | 0.619         | \$12,874         |
| Minturn Cemetery Association    | \$364,518,220        | 0.023             | \$8,384          | 0.000                                  | \$0              | 0.000      | \$0          | 0.000                              | \$0        | 0.023         | \$8,384          |
| <b>TOTAL</b>                    | <b>\$411,601,630</b> | <b>XXX</b>        | <b>\$45,203</b>  | <b>XXX</b>                             | <b>\$0</b>       | <b>XXX</b> | <b>\$421</b> | <b>XXX</b>                         | <b>\$0</b> | <b>XXX</b>    | <b>\$45,624</b>  |

|   |                 |        |             |       |             |       |          |       |         |        |              |
|---|-----------------|--------|-------------|-------|-------------|-------|----------|-------|---------|--------|--------------|
| LIBRARY DISTRICTS                             |                 |        |             |       |             |       |          |       |         |        |              |
| Basalt Regional Library                       | \$43,313,310    | 1.502  | \$65,057    | 0.000 | \$0         | 0.000 | \$0      | 0.000 | \$0     | 1.502  | \$65,057     |
| Eagle County Library                          | \$340,952,750   | 1.151  | \$392,437   | 0.000 | \$0         | 0.006 | \$2,046  | 0.000 | \$0     | 1.157  | \$394,483    |
| TOTAL   | \$384,266,060   | XXX    | \$457,494   | XXX   | \$0         | XXX   | \$2,046  | XXX   | \$0     | XXX    | \$459,540    |
| OTHER DISTRICTS                               |                 |        |             |       |             |       |          |       |         |        |              |
| Eagle County Emergency Service                | \$620,247,530   | 1.098  | \$681,032   | 0.209 | \$129,632   | 0.008 | \$4,962  | 0.000 | \$0     | 1.315  | \$815,626    |
| Red Cliff Water & San                         | \$1,053,450     | 10.733 | \$11,307    | 0.000 | \$0         | 0.000 | \$0      | 0.000 | \$0     | 10.733 | \$11,307     |
| Basalt Water Conservancy                      | \$40,034,640    | 0.140  | \$5,605     | 0.000 | \$0         | 0.000 | \$0      | 0.000 | \$0     | 0.140  | \$5,605      |
| West Eagle County Ambulance                   | \$49,291,770    | 3.875  | \$191,006   | 0.000 | \$0         | 0.043 | \$2,120  | 0.000 | \$0     | 3.918  | \$193,126    |
| Colorado River Water Conservancy              | \$713,030,700   | 0.391  | \$278,795   | 0.000 | \$0         | 0.003 | \$2,139  | 0.000 | \$0     | 0.394  | \$280,934    |
| TOTAL   | \$1,423,658,090 | XXX    | \$1,167,745 | XXX   | \$129,632   | XXX   | \$9,221  | XXX   | \$0     | XXX    | \$1,306,598  |
| TOTAL LOCAL IMPROVEMENT AND SERVICE DISTRICTS |                 |        |             |       |             |       |          |       |         |        |              |
|   | \$3,932,638,110 | XXX    | \$5,497,854 | XXX   | \$6,217,003 | XXX   | \$39,770 | XXX   | \$0     | XXX    | \$11,762,014 |
|   |                 |        |             | XXX   | \$0         |       |          | XXX   | \$7,387 |        |              |

[1] Dissolved, consolidated into Vail Valley Cons Water [2] Dissolved, consolidated into Upper Eagle Valley Cons San\*1 One-Time Inclusion Levy Approved By Dlg

CERTIFICATION OF LEVIES AND REVENUES  
As of January 1, 1992

EAGLE COUNTY

SUMMARY OF LEVIES AND REVENUES

| TYPE OF LEVY              | ASSESSED VALUATION | GENERAL OPERATING FUND REVENUE | BOND REDEMPTION CONTRACTUAL OBLIGATION REVENUE | ABATEMENTS TRANSPORT/INCENTIVES REVENUE | CAPITAL EXPENDITURE SPECIAL FUND* REVENUE | TOTAL REVENUES |
|---------------------------|--------------------|--------------------------------|--|---|---|----------------|
| <b>SCHOOLS</b>            |                    |                                |  |   |   |                |
| Districts                 | \$713,030,700      | \$18,605,230                   | \$2,399,356                                    | \$0                                     | \$0                                       | \$21,004,585   |
| Junior Colleges           | \$713,030,700      | \$2,849,984                    | \$0  | \$0                                     | \$0                                       | \$2,849,984    |
| Sub-Total Schools         | XXX                | \$21,455,213                   | \$2,399,356                                    | \$0                                     | \$0                                       | \$23,854,569   |
| <b>LOCAL GOVERNMENT</b>   |                    |                                |  |   |   |                |
| Counties                  | \$713,030,700      | \$6,355,956                    | \$608,215                                      | \$44,921                                | \$155,441                                 | \$7,164,533    |
| Cities and Towns          | \$414,020,260      | \$2,922,634                    | \$546,129                                      | \$336                                   | \$0                                       | \$3,469,099    |
| Local Improv. & Service   | \$3,932,638,110    | \$5,497,854                    | \$6,217,003                                    | \$39,770                                | \$0                                       | \$11,762,014   |
| Sub-Total Local Gov't     | XXX                | \$14,776,444                   | \$7,371,347                                    | \$85,027                                | \$155,441                                 | \$22,395,646   |
| TOTAL VALUATION & REVENUE | \$713,030,700      | \$36,231,657                   | \$9,770,703                                    | \$85,027                                | \$155,441                                 | \$46,250,215   |

\* See detail for specific fund type and name.





CERTIFICATION OF LEVIES AND REVENUES  
As of January 1, 1992

ELBERT COUNTY

| District Number<br>and Name      | ASSESSED<br>VALUATION | PUBLIC SCHOOL FINANCE<br>AND GENERAL FUND |             | BOND REDEMPTION<br>CONTRACTUAL OBLIGATION |             | ABATEMENTS<br>TRANSPORTATION |         | CAPITAL EXPENDITURES<br>SPECIAL FUND* |         | TOTAL<br>REVENUE |             |
|----------------------------------|-----------------------|---|-------------|---|-------------|------------------------------|---------|---------------------------------------|---------|------------------|-------------|
|                                  |                       | LEVY                                      | REVENUE     | LEVY                                      | REVENUE     | LEVY                         | REVENUE | LEVY                                  | REVENUE |                  |             |
| SCHOOL DISTRICTS                 |                       |   |             |   |             |                              |         |                                       |         |                  |             |
| 0902 (1)                         | \$7,325,360           | 43.098                                    | \$315,708   | 12.280                                    | \$89,955    | 0.899                        | \$6,585 | 0.000                                 | \$0     | 56.277           | \$412,249   |
| Castle Rock (Douglas Cty) RE 1 J |                       |   |             | 0.000                                     | \$0         | 0.000                        | \$0     | 0.000                                 | \$0     |                  |             |
| 0920                             | \$41,842,280          | 40.080                                    | \$1,677,039 | 23.512                                    | \$983,796   | 0.000                        | \$0     | 0.000                                 | \$0     | 63.592           | \$2,660,835 |
| Elizabeth C 1                    |                       |   |             | 0.000                                     | \$0         | 0.000                        | \$0     | 0.000                                 | \$0     |                  |             |
| 0930                             | \$11,022,050          | 40.080                                    | \$441,764   | 10.946                                    | \$120,647   | 0.000                        | \$0     | 0.000                                 | \$0     | 51.026           | \$562,411   |
| Kiowa C 2                        |                       |   |             | 0.000                                     | \$0         | 0.000                        | \$0     | 0.000                                 | \$0     |                  |             |
| 0941 (2)                         | \$7,585,890           | 40.080                                    | \$304,042   | 13.570                                    | \$102,941   | 0.000                        | \$0     | 0.000                                 | \$0     | 53.650           | \$406,983   |
| Simla (Big Sandy) 100 J          |                       |   |             | 0.000                                     | \$0         | 0.000                        | \$0     | 0.000                                 | \$0     |                  |             |
| 0950                             | \$4,875,740           | 40.080                                    | \$195,420   | 0.000                                     | \$0         | 0.000                        | \$0     | 0.000                                 | \$0     | 40.080           | \$195,420   |
| Elbert 200                       |                       |   |             | 0.000                                     | \$0         | 0.000                        | \$0     | 0.000                                 | \$0     |                  |             |
| 0960                             | \$6,562,520           | 51.561                                    | \$338,370   | 0.000                                     | \$0         | 0.000                        | \$0     | 0.000                                 | \$0     | 51.561           | \$338,370   |
| Agate 300                        |                       |   |             | 0.000                                     | \$0         | 0.000                        | \$0     | 0.000                                 | \$0     |                  |             |
| 0972 (3)                         | \$946,390             | 42.350                                    | \$40,080    | 0.000                                     | \$0         | 0.000                        | \$0     | 0.000                                 | \$0     | 42.350           | \$40,080    |
| Cathan Rj 1                      |                       |   |             | 0.000                                     | \$0         | 0.000                        | \$0     | 0.000                                 | \$0     |                  |             |
| 1062 (4)                         | \$321,010             | 40.080                                    | \$12,866    | 7.500                                     | \$2,408     | 0.000                        | \$0     | 0.000                                 | \$0     | 47.580           | \$15,274    |
| Peyton Z3 J                      |                       |   |             | 0.000                                     | \$0         | 0.000                        | \$0     | 0.000                                 | \$0     |                  |             |
| 1132 (5) (6)                     | \$392,020             | 40.080                                    | \$15,712    | 0.000                                     | \$0         | 0.000                        | \$0     | 0.000                                 | \$0     | 40.080           | \$15,712    |
| Miami-Yoder 60 JT                |                       |   |             | 0.000                                     | \$0         | 0.000                        | \$0     | 0.000                                 | \$0     |                  |             |
| 1792 (7)                         | \$5,808,870           | 40.080                                    | \$232,820   | 4.897                                     | \$28,446    | 0.000                        | \$0     | 0.000                                 | \$0     | 44.977           | \$261,266   |
| Limon RE 4 J                     |                       |   |             | 0.000                                     | \$0         | 0.000                        | \$0     | 0.000                                 | \$0     |                  |             |
| TOTAL                            | \$86,682,130          | XXX                                       | \$3,573,821 | XXX                                       | \$1,328,193 | XXX                          | \$6,585 | XXX                                   | \$0     | XXX              | \$4,908,599 |

(7) 1791 - Lincoln

(5) 1131 - El Paso

(6) 1133 - Lincoln

(3) 0971 - El Paso

(4) 1061 - El Paso

(1) 0901 - Douglas

(2) 0942 - El Paso



CERTIFICATION OF LEVIES AND REVENUES  
As of January 1, 1992

ELBERT COUNTY

|   | ASSESSED VALUATION | GENERAL OPERATING LEVY | BOND REDEMPTION             |          | ABATEMENTS              |         | CAPITAL EXPENDITURES |         | TOTAL |           |
|---|--------------------|------------------------|-----------------------------|----------|-------------------------|---------|----------------------|---------|-------|-----------|
|   |                    |                        | CONTRACTUAL OBLIGATION LEVY | REVENUE  | INCENTIVE PAYMENTS LEVY | REVENUE | SPECIAL FUND* LEVY   | REVENUE |       |           |
| FIRE PROTECTION DISTRICTS contd               |                    |                        |                             |          |                         |         |                      |         |       |           |
| Elizabeth Fire Prot                           | \$34,060,680       | 8.460                  | 0.000                       | \$0      | 0.000                   | \$0     | 0.000                | \$0     | 8.460 | \$288,153 |
|   |                    |                        | 0.000                       | \$0      |                         | 0.000   |                      | \$0     |       | \$0       |
| Kiowa Fire Prot                               | \$10,734,130       | 8.756                  | 0.000                       | \$0      | 0.000                   | \$0     | 0.000                | \$0     | 8.756 | \$93,988  |
|   |                    |                        | 0.000                       | \$0      |                         | 0.000   |                      | \$0     |       | \$0       |
| Rattlesnake Fire Prot                         | \$14,836,450       | 9.841                  | 0.000                       | \$0      | 0.000                   | \$0     | 0.000                | \$0     | 9.841 | \$146,006 |
|   |                    |                        | 0.000                       | \$0      |                         | 0.000   |                      | \$0     |       | \$0       |
| Tri-County Fire                               | \$392,020          | 5.010                  | 0.000                       | \$0      | 0.000                   | \$0     | 0.000                | \$0     | 5.010 | \$1,964   |
|   |                    |                        | 0.000                       | \$0      |                         | 0.000   |                      | \$0     |       | \$0       |
| TOTAL   | \$66,730,660       | XXX                    | XXX                         | \$0      | XXX                     | \$1     | XXX                  | \$0     | XXX   | \$564,895 |
|   |                    |                        | XXX                         | \$0      |                         | XXX     |                      | \$0     |       | \$0       |
| OTHER DISTRICTS                               |                    |                        |                             |          |                         |         |                      |         |       |           |
| Elizabeth Parks & Rec                         | \$37,505,940       | 0.293                  | 0.653                       | \$24,491 | 0.000                   | \$0     | 0.000                | \$0     | 0.946 | \$35,480  |
|   |                    |                        | 0.000                       | \$0      |                         | 0.000   |                      | \$0     |       | \$0       |
| Elbert Water & San                            | \$571,250          | 6.769                  | 0.000                       | \$0      | 0.000                   | \$0     | 0.000                | \$0     | 6.769 | \$3,867   |
|   |                    |                        | 0.000                       | \$0      |                         | 0.000   |                      | \$0     |       | \$0       |
| Upper Big Sandy                               | \$6,599,820        | 0.537                  | 0.000                       | \$0      | 0.000                   | \$0     | 0.000                | \$0     | 0.537 | \$3,544   |
|   |                    |                        | 0.000                       | \$0      |                         | 0.000   |                      | \$0     |       | \$0       |
| Groundwater Management                        |                    |                        |                             | \$0      |                         |         |                      |         |       |           |
| TOTAL   | \$44,677,010       | XXX                    | XXX                         | \$24,491 | XXX                     | \$0     | XXX                  | \$0     | XXX   | \$42,891  |
|   |                    |                        | XXX                         | \$0      |                         | XXX     |                      | \$0     |       | \$0       |
| TOTAL LOCAL IMPROVEMENT AND SERVICE DISTRICTS |                    |                        |                             |          |                         |         |                      |         |       |           |
|   | \$111,407,670      | XXX                    | XXX                         | \$24,491 | XXX                     | \$1     | XXX                  | \$0     | XXX   | \$607,786 |
|   |                    |                        | XXX                         | \$0      |                         | XXX     |                      | \$0     |       | \$0       |

SUMMARY OF LEVIES AND REVENUES

| TYPE OF LEVY                         | ASSESSED VALUATION  | GENERAL OPERATING FUND REVENUE | BOND REDEMPTION CONTRACTUAL OBLIGATION REVENUE | ABATEMENTS TRANSPORT/INCENTIVES REVENUE | CAPITAL EXPENDITURE SPECIAL FUND* REVENUE | TOTAL REVENUES     |
|--------------------------------------|---------------------|--------------------------------|--|---|---|--------------------|
| <b>SCHOOLS</b>                       |                     |                                |  |   |   |                    |
| Districts                            | \$86,682,130        | \$3,573,821                    | \$1,328,193                                    | \$6,585                                 | \$0                                       | \$4,908,599        |
|                                      |                     |                                | \$0  | \$0                                     | \$0                                       |                    |
| <b>LOCAL GOVERNMENT</b>              |                     |                                |  |   |   |                    |
| Countries                            | \$86,682,130        | \$2,565,964                    | \$234,302                                      | \$0                                     | \$0                                       | \$2,800,266        |
| Cities and Towns                     | \$7,267,940         | \$134,353                      | \$0  | \$0                                     | \$0                                       | \$134,353          |
| Local Improv. & Service              | \$111,407,670       | \$583,294                      | \$24,491                                       | \$1                                     | \$0                                       | \$607,786          |
|                                      |                     |                                | \$0  |   | \$0                                       |                    |
| Sub-Total Local Gov't                | XXX                 | \$3,283,611                    | \$258,793                                      | \$1                                     | \$0                                       | \$3,542,405        |
|                                      |                     |                                | \$0  |   | \$0                                       |                    |
| <b>TOTAL VALUATION &amp; REVENUE</b> | <b>\$86,682,130</b> | <b>\$6,857,432</b>             | <b>\$1,586,986</b>                             | <b>\$6,587</b>                          | <b>\$0</b>                                | <b>\$8,451,005</b> |
|                                      |                     |                                | \$0  |   | \$0                                       |                    |

\* See detail for specific fund type and name.

CERTIFICATION OF LEVIES AND REVENUES  
As of January 1, 1992

EL PASO COUNTY

| District Number<br>and Name         | ASSESSED<br>VALUATION | PUBLIC SCHOOL FINANCE<br>AND GENERAL FUND |              | BOND REDEMPTION<br>CONTRACTUAL OBLIGATION |             | ABATEMENTS<br>TRANSPORTATION |         | CAPITAL EXPENDITURES<br>SPECIAL FUND* |         | TOTAL<br>REVENUE |
|-------------------------------------|-----------------------|---|--------------|---|-------------|------------------------------|---------|---------------------------------------|---------|------------------|
|                                     |                       | LEVY                                      | REVENUE      | LEVY                                      | REVENUE     | LEVY                         | REVENUE | LEVY                                  | REVENUE |                  |
| <b>SCHOOL DISTRICTS</b>             |                       |   |              |   |             |                              |         |                                       |         |                  |
| 0942 (1)<br>Simla (Big Sandy) 100 J | \$1,250,010           | 40.080                                    | \$50,100     | 13.570                                    | \$16,963    | 0.000                        | \$0     | 0.000                                 | \$0     | \$67,063         |
| 0971 (2)<br>Calhan Rj 1             | \$7,116,190           | 42.350                                    | \$301,371    | 0.000                                     | \$0         | 0.000                        | \$0     | 0.000                                 | \$0     | \$301,371        |
| 0980<br>Harrison 2                  | \$265,383,370         | 42.057                                    | \$11,161,228 | 12.464                                    | \$3,307,758 | 0.000                        | \$0     | 0.000                                 | \$0     | \$14,468,966     |
| 0990<br>Widefield 2                 | \$112,726,940         | 45.931                                    | \$5,177,661  | 0.000                                     | \$0         | 0.000                        | \$0     | 0.000                                 | \$0     | \$5,177,661      |
| 1000<br>Fountain 8                  | \$32,923,890          | 40.853                                    | \$1,345,040  | 0.000                                     | \$0         | 0.000                        | \$0     | 0.000                                 | \$0     | \$1,345,040      |
| 1010<br>Colorado Springs 11         | \$1,254,125,000       | 41.033                                    | \$51,460,511 | 0.000                                     | \$0         | 0.000                        | \$0     | 0.000                                 | \$0     | \$51,460,511     |
| 1020<br>Cheyenne Mountain 12        | \$149,924,170         | 41.958                                    | \$6,290,518  | 3.800                                     | \$569,712   | 0.000                        | \$0     | 0.000                                 | \$0     | \$6,860,230      |
| 1030<br>Manitou 14                  | \$47,111,440          | 40.080                                    | \$1,888,227  | 0.000                                     | \$0         | 0.000                        | \$0     | 0.000                                 | \$0     | \$1,888,227      |
| 1040<br>Academy 20                  | \$404,483,100         | 40.974                                    | \$16,573,291 | 19.500                                    | \$7,887,420 | 0.000                        | \$0     | 0.000                                 | \$0     | \$24,460,711     |
| 1050<br>Ellicott 22                 | \$11,292,880          | 40.080                                    | \$452,619    | 0.000                                     | \$0         | 0.000                        | \$0     | 0.000                                 | \$0     | \$452,619        |
| 1061 (3)<br>Peyton 23 J             | \$9,780,070           | 40.080                                    | \$391,985    | 7.500                                     | \$73,351    | 0.000                        | \$0     | 0.000                                 | \$0     | \$465,336        |
| 1070<br>Hanover 28                  | \$6,614,680           | 40.080                                    | \$265,116    | 0.000                                     | \$0         | 0.000                        | \$0     | 0.000                                 | \$0     | \$265,116        |
| 1080<br>Monument (Lewis Palmer) 38  | \$92,035,930          | 40.080                                    | \$3,688,800  | 5.000                                     | \$33,073    | 0.000                        | \$0     | 0.000                                 | \$0     | \$3,721,873      |
| 1110<br>Falcon 49                   | \$72,858,670          | 40.802                                    | \$2,972,779  | 0.000                                     | \$0         | 0.000                        | \$0     | 0.000                                 | \$0     | \$2,972,779      |
| 1121 (4) (5)<br>Edison 54 J         | \$1,117,740           | 55.628                                    | \$62,178     | 0.000                                     | \$0         | 0.000                        | \$0     | 0.000                                 | \$0     | \$62,178         |



CERTIFICATION OF LEVIES AND REVENUES  
As of January 1, 1992

EL PASO COUNTY

|   | ASSESSED VALUATION | GENERAL OPERATING |              | BOND REDEMPTION CONTRACTUAL OBLIGATION |             | ABATEMENTS INCENTIVE PAYMENTS |         | CAPITAL EXPENDITURES SPECIAL FUND* |         | TOTAL REVENUE |
|---|--------------------|-------------------|--------------|--|-------------|-------------------------------|---------|------------------------------------|---------|---------------|
|   |                    | LEVY              | REVENUE      | LEVY                                   | REVENUE     | LEVY                          | REVENUE | LEVY                               | REVENUE |               |
| CITIES AND TOWNS contd                  |                    |                   |              |  |             |                               |         |                                    |         |               |
| Fountain                                | \$34,898,290       | 9.609             | \$335,338    | 0.630                                  | \$21,986    | 0.000                         | \$0     | 0.000                              | \$0     | \$357,324     |
| Manitou Springs                         | \$25,505,440       | 13.236            | \$337,590    | 0.000                                  | \$0         | 0.000                         | \$0     | 0.000                              | \$0     | \$337,590     |
| Calhan                                  | \$2,223,440        | 17.563            | \$39,050     | 3.285                                  | \$7,304     | 0.000                         | \$0     | 0.000                              | \$0     | \$46,354      |
| Green Mountain Falls                    | \$4,610,660        | 14.588            | \$67,260     | 0.000                                  | \$0         | 0.000                         | \$0     | 0.000                              | \$0     | \$67,260      |
| Monument                                | \$8,436,540        | 11.156            | \$94,118     | 2.100                                  | \$17,717    | 0.000                         | \$0     | 0.000                              | \$0     | \$111,835     |
| Palmer Lake                             | \$7,531,150        | 9.976             | \$75,131     | 9.462                                  | \$71,260    | 0.000                         | \$0     | 0.000                              | \$0     | \$146,391     |
| Ramah                                   | \$222,740          | 19.585            | \$4,362      | 0.000                                  | \$0         | 0.242                         | \$54    | 0.000                              | \$0     | \$4,416       |
| TOTAL                                   | \$2,018,398,030    | XXX               | \$11,556,483 | XXX                                    | \$3,059,421 | XXX                           | \$54    | XXX                                | \$0     | \$14,615,958  |
| LOCAL IMPROVEMENT AND SERVICE DISTRICTS |                    |                   |              |  |             |                               |         |                                    |         |               |
| METROPOLITAN DISTRICTS                  |                    |                   |              |  |             |                               |         |                                    |         |               |
| Cheyenne Creek Metro Park & Water       | \$4,629,320        | 7.027             | \$32,530     | 0.000                                  | \$0         | 0.000                         | \$0     | 0.000                              | \$0     | \$32,530      |
| Cimarron Hills Street Improvement       | \$47,071,420       | 0.595             | \$28,007     | 0.000                                  | \$0         | 0.000                         | \$0     | 0.000                              | \$0     | \$28,007      |
| Colorado Centre Metro [1]               | \$4,131,170        | 36.055            | \$148,949    | 0.000                                  | \$0         | 0.000                         | \$0     | 0.000                              | \$0     | \$148,949     |
| Forest Lakes Metro                      | \$249,520          | 112.951           | \$28,184     | 0.000                                  | \$0         | 0.000                         | \$0     | 0.000                              | \$0     | \$28,184      |
| Manitou Springs Metropolitan            | \$1,695,340        | 3.000             | \$5,086      | 10.900                                 | \$18,479    | 0.000                         | \$0     | 0.000                              | \$0     | \$23,565      |

|                                      |                     |            |                  |            |                    |            |            |            |            |            |                    |
|--------------------------------------|---------------------|------------|------------------|------------|--------------------|------------|------------|------------|------------|------------|--------------------|
| Metex Metro                          | \$17,985,850        | 0.000      | \$0              | 15.000     | \$269,788          | 0.000      | \$0        | 0.000      | \$0        | 15.000     | \$269,788          |
| Nova Metro                           | \$0                 | 0.000      | \$0              | 0.000      | \$0                | 0.000      | \$0        | 0.000      | \$0        | 0.000      | \$0                |
| Paint Brush Hills<br>Metropolitan    | \$264,530           | 25.000     | \$6,613          | 0.000      | \$0                | 0.000      | \$0        | 0.000      | \$0        | 25.000     | \$6,613            |
| Sunset Metro                         | \$33,230            | 0.000      | \$0              | 22.864     | \$760              | 0.000      | \$0        | 0.000      | \$0        | 22.864     | \$760              |
| Triview Metro                        | \$92,420            | 0.000      | \$0              | 21070.000  | \$1,947,289        | 0.000      | \$0        | 0.000      | \$0        | 21070.000  | \$1,947,289        |
| <b>TOTAL</b>                         | <b>\$76,152,800</b> | <b>XXX</b> | <b>\$249,369</b> | <b>XXX</b> | <b>\$2,236,316</b> | <b>XXX</b> | <b>XXX</b> | <b>XXX</b> | <b>\$0</b> | <b>XXX</b> | <b>\$2,485,685</b> |
| <b>FIRE PROTECTION DISTRICTS</b>     |                     |            |                  |            |                    |            |            |            |            |            |                    |
| Black Forest Fire/Rescue             | \$36,308,280        | 4.965      | \$180,271        | 0.000      | \$0                | 0.000      | \$0        | 0.000      | \$0        | 4.965      | \$180,271          |
| Broadmoor Fire Prot                  | \$44,132,070        | 4.088      | \$180,412        | 0.000      | \$0                | 0.000      | \$0        | 0.000      | \$0        | 4.088      | \$180,412          |
| Cathlan Fire Prot                    | \$5,562,640         | 3.500      | \$19,469         | 0.000      | \$0                | 0.000      | \$0        | 0.000      | \$0        | 3.500      | \$19,469           |
| Cascade Fire Prot                    | \$4,578,930         | 7.585      | \$34,731         | 0.000      | \$0                | 0.000      | \$0        | 0.000      | \$0        | 7.585      | \$34,731           |
| Cimarron Hills Fire Prot             | \$54,201,930        | 5.104      | \$276,647        | 0.745      | \$40,380           | 0.000      | \$0        | 0.000      | \$0        | 5.849      | \$317,027          |
| Donald Westcott Fire Prot            | \$44,107,350        | 3.321      | \$146,481        | 0.000      | \$0                | 0.000      | \$0        | 0.000      | \$0        | 3.321      | \$146,481          |
| Elbert Fire Prot                     | \$1,836,530         | 5.506      | \$10,112         | 0.000      | \$0                | 0.000      | \$0        | 0.000      | \$0        | 5.506      | \$10,112           |
| Ellicott Fire Prot                   | \$8,419,660         | 2.336      | \$19,668         | 2.622      | \$22,076           | 0.000      | \$0        | 0.000      | \$0        | 4.958      | \$41,744           |
| Falcon Fire Prot                     | \$31,897,830        | 2.698      | \$86,060         | 0.000      | \$0                | 0.230      | \$7,337    | 1.000      | \$31,898   | 3.928      | \$125,295          |
| Green Mountain<br>Falls-Chipita Prot | \$9,818,190         | 5.996      | \$58,870         | 0.000      | \$0                | 0.000      | \$0        | 0.000      | \$0        | 5.996      | \$58,870           |
| Peyton Fire                          | \$8,849,770         | 2.746      | \$24,301         | 2.400      | \$21,239           | 0.000      | \$0        | 0.000      | \$0        | 5.146      | \$45,540           |
| Security Fire Prot                   | \$85,899,790        | 5.670      | \$487,052        | 0.710      | \$60,989           | 0.000      | \$0        | 0.000      | \$0        | 6.380      | \$548,041          |
| Stratmoor Hills Fire Prot            | \$25,953,500        | 7.485      | \$194,262        | 0.803      | \$20,841           | 0.103      | \$2,673    | 0.000      | \$0        | 8.391      | \$217,776          |





|                                |               |        |           |        |           |       |       |       |     |       |     |        |             |
|--------------------------------|---------------|--------|-----------|--------|-----------|-------|-------|-------|-----|-------|-----|--------|-------------|
| WATER DISTRICTS                |               |        |           |        |           |       |       |       |     |       |     |        |             |
| Forest View Acres Water        | \$4,385,400   | 0.000  | \$0       | 6.789  | \$29,772  | 0.000 | \$0   | 0.000 | \$0 | 0.000 | \$0 | 6.789  | \$29,772    |
| Park Forest Water              | \$4,368,530   | 10.727 | \$46,861  | 0.000  | \$0       | 0.000 | \$0   | 0.000 | \$0 | 0.000 | \$0 | 10.727 | \$46,861    |
| Red Rock Valley Estates Water  | \$1,603,430   | 12.644 | \$20,274  | 0.000  | \$0       | 0.000 | \$0   | 0.000 | \$0 | 0.000 | \$0 | 12.644 | \$20,274    |
| Rock Creek Mesa Water          | \$887,810     | 17.911 | \$15,902  | 0.000  | \$0       | 0.000 | \$0   | 0.000 | \$0 | 0.000 | \$0 | 17.911 | \$15,902    |
| Security Water                 | \$47,023,090  | 9.218  | \$433,459 | 2.327  | \$109,423 | 0.000 | \$0   | 0.000 | \$0 | 0.000 | \$0 | 11.545 | \$542,882   |
| Stratmoor Hills Water          | \$22,472,510  | 5.086  | \$114,295 | 0.000  | \$0       | 0.024 | \$539 | 0.000 | \$0 | 0.000 | \$0 | 6.378  | \$143,329   |
| TOTAL                          | \$80,740,770  | XXX    | \$630,791 | XXX    | \$139,195 | XXX   | \$539 | XXX   | \$0 | XXX   | \$0 | XXX    | \$799,020   |
| WATER AND SANITATION DISTRICTS |               |        |           |        |           |       |       |       |     |       |     |        |             |
| Academy Water & San            | \$4,687,030   | 4.009  | \$18,790  | 0.000  | \$0       | 0.000 | \$0   | 0.000 | \$0 | 0.000 | \$0 | 4.009  | \$18,790    |
| Cherokee Water & San           | \$56,921,930  | 0.000  | \$0       | 6.794  | \$386,728 | 0.000 | \$0   | 0.000 | \$0 | 0.000 | \$0 | 6.794  | \$386,728   |
| Donala Water & San             | \$15,013,470  | 3.486  | \$52,337  | 12.810 | \$192,323 | 0.000 | \$0   | 0.000 | \$0 | 0.000 | \$0 | 16.296 | \$244,660   |
| Garden Valley Water & San      | \$4,918,440   | 8.746  | \$43,017  | 0.000  | \$0       | 0.000 | \$0   | 0.000 | \$0 | 0.000 | \$0 | 8.746  | \$43,017    |
| Westmoor Water & San           | \$70,630      | 16.658 | \$1,177   | 0.000  | \$0       | 0.000 | \$0   | 0.000 | \$0 | 0.000 | \$0 | 16.658 | \$1,177     |
| Woodmen Water & San            | \$14,218,400  | 6.000  | \$85,310  | 0.000  | \$0       | 0.000 | \$0   | 0.000 | \$0 | 0.000 | \$0 | 6.000  | \$85,310    |
| Woodmoor Water & San No. 1     | \$38,407,930  | 0.000  | \$0       | 8.000  | \$307,263 | 0.000 | \$0   | 0.000 | \$0 | 0.000 | \$0 | 8.000  | \$307,263   |
| TOTAL                          | \$134,237,830 | XXX    | \$200,631 | XXX    | \$886,314 | XXX   | \$0   | XXX   | \$0 | XXX   | \$0 | XXX    | \$1,086,945 |

CERTIFICATION OF LEVIES AND REVENUES  
As of January 1, 1992

EL PASO COUNTY

|   | ASSESSED VALUATION  | GENERAL OPERATING |                 | BOND REDEMPTION CONTRACTUAL OBLIGATION |            | ABATEMENTS |            | CAPITAL EXPENDITURES SPECIAL FUND* |            | TOTAL REVENUE |                 |
|---|---------------------|-------------------|-----------------|--|------------|------------|------------|------------------------------------|------------|---------------|-----------------|
|   |                     | LEVY              | REVENUE         | LEVY                                   | REVENUE    | LEVY       | REVENUE    | LEVY                               | REVENUE    |               |                 |
| <b>GROUND WATER MANAGEMENT DISTRICTS</b>  |                     |                   |                 |  |            |            |            |                                    |            |               |                 |
| Upper Big Sandy   | \$3,825,620         | 0.532             | \$2,035         | 0.000                                  | \$0        | 0.000      | \$0        | 0.000                              | \$0        | 0.532         | \$2,035         |
| Groundwater Management  |                     |                   |                 | 0.000                                  | \$0        |            | \$0        | 0.000                              | \$0        |               | \$0             |
| Upper Black Squirrel  | \$33,895,450        | 1.040             | \$35,251        | 0.000                                  | \$0        | 0.000      | \$0        | 0.000                              | \$0        | 1.040         | \$35,251        |
| Creek Groundwater Mgmt  |                     |                   |                 | 0.000                                  | \$0        |            | \$0        | 0.000                              | \$0        |               | \$0             |
| <b>TOTAL</b>  | <b>\$37,721,070</b> | <b>XXX</b>        | <b>\$37,286</b> | <b>XXX</b>                             | <b>\$0</b> | <b>XXX</b> | <b>\$0</b> | <b>XXX</b>                         | <b>\$0</b> | <b>XXX</b>    | <b>\$37,286</b> |
| <b>PUBLIC IMPROVEMENT DISTRICT (MUNICIPAL, GENERAL)</b>                         |                     |                   |                 |  |            |            |            |                                    |            |               |                 |
| Colo Spgs Spring Creek  | \$3,096,940         | 0.000             | \$0             | 19.000                                 | \$58,842   | 0.000      | \$0        | 0.000                              | \$0        | 19.000        | \$58,842        |
| G.I.D.  |                     |                   |                 | 0.000                                  | \$0        |            | \$0        | 0.000                              | \$0        |               | \$0             |
| Peregrine G.I.D.  | \$5,924,770         | 0.000             | \$0             | 12.000                                 | \$71,097   | 0.000      | \$0        | 0.000                              | \$0        | 12.000        | \$71,097        |
| <b>TOTAL</b>  | <b>\$0</b>          | <b>XXX</b>        | <b>\$0</b>      | <b>XXX</b>                             | <b>\$0</b> | <b>XXX</b> | <b>\$0</b> | <b>XXX</b>                         | <b>\$0</b> | <b>XXX</b>    | <b>\$0</b>      |
| <b>SPECIAL IMPROVEMENT DISTRICT (MUNICIPAL, INCLUDES STORM SEWER DISTRICTS)</b> |                     |                   |                 |  |            |            |            |                                    |            |               |                 |
| Briargate Special   | \$53,301,780        | 5.000             | \$266,509       | 0.000                                  | \$0        | 0.000      | \$0        | 0.000                              | \$0        | 5.000         | \$266,509       |
| Improvement   |                     |                   |                 | 0.000                                  | \$0        |            | \$0        | 0.000                              | \$0        |               | \$0             |
| Countryside Special   | \$2,741,240         | 4.940             | \$13,542        | 0.000                                  | \$0        | 0.000      | \$0        | 0.000                              | \$0        | 4.940         | \$13,542        |
| Improvement   |                     |                   |                 | 0.000                                  | \$0        |            | \$0        | 0.000                              | \$0        |               | \$0             |
| Norwood Special   | \$19,981,180        | 5.000             | \$99,906        | 0.000                                  | \$0        | 0.000      | \$0        | 0.000                              | \$0        | 5.000         | \$99,906        |
| Improvement Maint Dist  |                     |                   |                 | 0.000                                  | \$0        |            | \$0        | 0.000                              | \$0        |               | \$0             |
| Old Colorado City   | \$1,977,960         | 23.000            | \$45,493        | 0.000                                  | \$0        | 0.000      | \$0        | 0.000                              | \$0        | 23.000        | \$45,493        |
| Security & Maintenance  |                     |                   |                 | 0.000                                  | \$0        |            | \$0        | 0.000                              | \$0        |               | \$0             |
| Pikes Peak Tejon MID  | \$3,587,720         | 3.740             | \$13,418        | 0.000                                  | \$0        | 0.000      | \$0        | 0.000                              | \$0        | 3.740         | \$13,418        |
|   |                     |                   |                 | 0.000                                  | \$0        |            | \$0        | 0.000                              | \$0        |               | \$0             |

|                          |                     |            |                  |            |            |            |            |            |            |            |                  |
|--------------------------|---------------------|------------|------------------|------------|------------|------------|------------|------------|------------|------------|------------------|
| Stetson Hills Spec. Imp. | \$4,056,190         | 5.000      | \$20,281         | 0.000      | \$0        | 0.000      | \$0        | 0.000      | \$0        | 5.000      | \$20,281         |
| Maint. District          |                     |            |                  | 0.000      | \$0        | 0.000      | \$0        | 0.000      | \$0        |            |                  |
| Woodstone Spec Imp Maint | \$1,502,820         | 3.750      | \$5,636          | 0.000      | \$0        | 0.000      | \$0        | 0.000      | \$0        | 3.750      | \$5,636          |
|                          |                     |            |                  | 0.000      | \$0        | 0.000      | \$0        | 0.000      | \$0        |            |                  |
| <b>TOTAL</b>             | <b>\$87,148,890</b> | <b>XXX</b> | <b>\$464,785</b> | <b>XXX</b> | <b>\$0</b> | <b>XXX</b> | <b>\$0</b> | <b>XXX</b> | <b>\$0</b> | <b>XXX</b> | <b>\$464,785</b> |

COUNTY LOCAL IMPROVEMENT DISTRICTS

|                      |                    |            |                |            |                  |            |            |            |            |            |                  |
|----------------------|--------------------|------------|----------------|------------|------------------|------------|------------|------------|------------|------------|------------------|
| Colo Spr Cottonwood  | \$6,355,040        | 0.000      | \$0            | 33.000     | \$209,716        | 0.000      | \$0        | 0.000      | \$0        | 33.000     | \$209,716        |
| G.I.D.               |                    |            |                | 0.000      | \$0              | 0.000      | \$0        | 0.000      | \$0        |            |                  |
| Colorado Ave/Gateway | \$1,338,990        | 2.250      | \$3,013        | 0.000      | \$0              | 0.000      | \$0        | 0.000      | \$0        | 2.250      | \$3,013          |
| Maint                |                    |            |                | 0.000      | \$0              | 0.000      | \$0        | 0.000      | \$0        |            |                  |
| <b>TOTAL</b>         | <b>\$7,694,030</b> | <b>XXX</b> | <b>\$3,013</b> | <b>XXX</b> | <b>\$209,716</b> | <b>XXX</b> | <b>\$0</b> | <b>XXX</b> | <b>\$0</b> | <b>XXX</b> | <b>\$212,729</b> |

OTHER DISTRICTS

|                       |                        |            |                     |            |                    |            |                  |            |            |            |                     |
|-----------------------|------------------------|------------|---------------------|------------|--------------------|------------|------------------|------------|------------|------------|---------------------|
| Pikes Peak Library    | \$2,335,205,340        | 3.550      | \$8,289,979         | 0.432      | \$1,008,809        | 0.072      | \$168,135        | 0.000      | \$0        | 4.054      | \$9,466,923         |
|                       |                        |            |                     | 0.000      | \$0                | 0.000      | \$0              | 0.000      | \$0        |            |                     |
| Southeastern Colorado | \$2,115,757,100        | 0.969      | \$2,050,169         | 0.000      | \$0                | 0.000      | \$0              | 0.000      | \$0        | 0.969      | \$2,050,169         |
| Water Co              |                        |            |                     | 0.000      | \$0                | 0.000      | \$0              | 0.000      | \$0        |            |                     |
| <b>TOTAL</b>          | <b>\$4,459,984,150</b> | <b>XXX</b> | <b>\$10,340,148</b> | <b>XXX</b> | <b>\$1,138,748</b> | <b>XXX</b> | <b>\$168,135</b> | <b>XXX</b> | <b>\$0</b> | <b>XXX</b> | <b>\$11,647,031</b> |

|  |                        |            |                     |            |                    |            |                  |            |                 |            |                     |
|--|------------------------|------------|---------------------|------------|--------------------|------------|------------------|------------|-----------------|------------|---------------------|
| <b>TOTAL LOCAL IMPROVEMENT AND SERVICE DISTRICTS</b> | <b>\$5,418,734,720</b> | <b>XXX</b> | <b>\$14,337,370</b> | <b>XXX</b> | <b>\$4,936,863</b> | <b>XXX</b> | <b>\$179,098</b> | <b>XXX</b> | <b>\$31,898</b> | <b>XXX</b> | <b>\$19,513,724</b> |
|  |                        |            |                     |            | <b>\$28,495</b>    |            |                  |            |                 |            |                     |

[1] District under Bankruptcy Court Orders

CERTIFICATION OF LEVIES AND REVENUES  
As of January 1, 1992

EL PASO COUNTY

SUMMARY OF LEVIES AND REVENUES

| TYPE OF LEVY                         | ASSESSED VALUATION     | GENERAL OPERATING FUND REVENUE | BOND REDEMPTION CONTRACTUAL OBLIGATION REVENUE | ABATEMENTS TRANSPORT/INCENTIVES REVENUE | CAPITAL EXPENDITURE SPECIAL FUND* REVENUE | TOTAL REVENUES       |
|--------------------------------------|------------------------|--------------------------------|--|---|---|----------------------|
| <b>SCHOOLS</b>                       |                        |                                |  |   |   |                      |
| Districts                            | \$2,473,437,720        | \$102,269,756                  | \$16,481,034                                   | \$0                                     | \$0                                       | \$118,750,790        |
|                                      |                        |                                | \$0  | \$0                                     | \$0                                       |                      |
| <b>LOCAL GOVERNMENT</b>              |                        |                                |  |   |   |                      |
| Countries                            | \$2,473,437,720        | \$27,455,159                   | \$2,226,094                                    | \$0                                     | \$0                                       | \$29,681,253         |
| Cities and Towns                     | \$2,018,398,030        | \$11,556,483                   | \$3,059,421                                    | \$54                                    | \$0                                       | \$14,615,958         |
| Local Improv. & Service              | \$5,418,734,720        | \$14,337,370                   | \$4,936,863                                    | \$0                                     | \$0                                       | \$19,513,724         |
|                                      |                        |                                | \$28,495                                       | \$179,098                               | \$31,898                                  |                      |
| Sub-Total Local Gov't                | XXX                    | \$53,349,013                   | \$10,222,378                                   | \$179,152                               | \$31,898                                  | \$63,810,936         |
|                                      |                        |                                | \$28,495                                       |   | \$0                                       |                      |
| <b>TOTAL VALUATION &amp; REVENUE</b> | <b>\$2,473,437,720</b> | <b>\$155,618,768</b>           | <b>\$26,703,412</b>                            | <b>\$179,152</b>                        | <b>\$31,898</b>                           | <b>\$182,561,725</b> |
|                                      |                        |                                | \$28,495                                       |   | \$0                                       |                      |

\* See detail for specific fund type and name.



CERTIFICATION OF LEVIES AND REVENUES  
As of January 1, 1992

FREMONT COUNTY

| District Number<br>and Name  | ASSESSED<br>VALUATION | PUBLIC SCHOOL FINANCE<br>AND GENERAL FUND |             | BOND REDEMPTION<br>CONTRACTUAL OBLIGATION |           | ABATEMENTS<br>TRANSPORTATION |         | CAPITAL EXPENDITURES<br>SPECIAL FUND* |         | TOTAL<br>REVENUE |
|------------------------------|-----------------------|---|-------------|---|-----------|------------------------------|---------|---------------------------------------|---------|------------------|
|                              |                       | LEVY                                      | REVENUE     | LEVY                                      | REVENUE   | LEVY                         | REVENUE | LEVY                                  | REVENUE |                  |
| SCHOOL DISTRICTS             |                       |   |             |   |           |                              |         |                                       |         |                  |
| 0502 (1)                     | \$1,188,350           | 40.080                                    | \$47,629    | 0.000                                     | \$0       | 0.000                        | \$0     | 0.000                                 | \$0     | \$47,629         |
| Salida R 32 J                |                       |   |             |   |           |                              |         |                                       |         |                  |
| 1140                         | \$97,941,000          | 40.427                                    | \$3,959,461 | 4.046                                     | \$396,269 | 0.000                        | \$0     | 0.000                                 | \$0     | \$4,355,730      |
| Canon City RE 1              |                       |   |             |   |           |                              |         |                                       |         |                  |
| 1151 (2) (3)                 | \$38,278,590          | 40.591                                    | \$1,553,766 | 0.000                                     | \$0       | 0.000                        | \$0     | 0.000                                 | \$0     | \$1,553,766      |
| Fremont City/Florence RE 2 J |                       |   |             |   |           |                              |         |                                       |         |                  |
| 1160                         | \$18,199,860          | 40.080                                    | \$729,450   | 0.000                                     | \$0       | 0.164                        | \$2,985 | 0.000                                 | \$0     | \$732,435        |
| Cotopaxi RE 3                |                       |   |             |   |           |                              |         |                                       |         |                  |
| TOTAL                        | \$155,607,800         | XXX                                       | \$6,290,306 | XXX                                       | \$396,269 | XXX                          | \$2,985 | XXX                                   | \$0     | \$6,689,560      |

(1) 0501 - Chaffee

(2) 1152 - Custer

(3) 1153 - El Paso

| LOCAL GOVERNMENT<br>COUNTY PURPOSES | ASSESSED<br>VALUATION | GENERAL<br>OPERATING |           | BOND REDEMPTION<br>CONTRACTUAL OBLIGATION |         | ABATEMENTS<br>INCENTIVE PAYMENTS |         | CAPITAL EXPENDITURES<br>SPECIAL FUND* |         | TOTAL<br>REVENUE |
|-------------------------------------|-----------------------|----------------------|-----------|---|---------|----------------------------------|---------|---------------------------------------|---------|------------------|
|                                     |                       | LEVY                 | REVENUE   | LEVY                                      | REVENUE | LEVY                             | REVENUE | LEVY                                  | REVENUE |                  |
| General                             | \$155,607,800         | 5.769                | \$897,701 | 0.000                                     | \$0     | 0.000                            | \$0     | 0.000                                 | \$0     | \$897,701        |
| Road and Bridge                     | \$155,607,800         | 1.372                | \$213,494 | 0.000                                     | \$0     | 0.000                            | \$0     | 0.000                                 | \$0     | \$213,494        |
| Public Welfare                      | \$155,607,800         | 3.505                | \$545,405 | 0.000                                     | \$0     | 0.000                            | \$0     | 0.000                                 | \$0     | \$545,405        |
| Capital Expenditures                | \$155,607,800         | 0.284                | \$44,193  | 0.000                                     | \$0     | 0.000                            | \$0     | 0.000                                 | \$0     | \$44,193         |

|   |               |        |             |       |           |       |         |       |     |       |     |        |             |
|---|---------------|--------|-------------|-------|-----------|-------|---------|-------|-----|-------|-----|--------|-------------|
| Solid Waste Disposal                    | \$155,607,800 | 1.229  | \$191,242   | 0.000 | \$0       | 0.000 | \$0     | 0.000 | \$0 | 0.000 | \$0 | 1.229  | \$191,242   |
| Airport                                 | \$155,607,800 | 0.135  | \$21,007    | 0.000 | \$0       | 0.000 | \$0     | 0.000 | \$0 | 0.000 | \$0 | 0.135  | \$21,007    |
| TOTAL                                   | \$155,607,800 | 12.294 | \$1,913,042 | 0.000 | \$0       | 0.000 | \$0     | 0.000 | \$0 | 0.000 | \$0 | 12.294 | \$1,913,042 |
| CITIES AND TOWNS                        |               |        |             |       |           |       |         |       |     |       |     |        |             |
| Canon City                              | \$56,549,620  | 3.119  | \$176,378   | 0.000 | \$0       | 0.000 | \$0     | 0.000 | \$0 | 0.000 | \$0 | 3.119  | \$176,378   |
| Florence                                | \$8,797,080   | 17.527 | \$154,186   | 0.000 | \$0       | 0.524 | \$4,610 | 0.000 | \$0 | 0.000 | \$0 | 18.051 | \$158,796   |
| Brookside                               | \$528,010     | 3.128  | \$1,652     | 0.000 | \$0       | 0.000 | \$0     | 0.000 | \$0 | 0.000 | \$0 | 3.128  | \$1,652     |
| Coal Creek                              | \$239,030     | 18.688 | \$4,467     | 0.000 | \$0       | 0.000 | \$0     | 0.000 | \$0 | 0.000 | \$0 | 18.688 | \$4,467     |
| Rockvale                                | \$472,680     | 13.512 | \$6,387     | 0.000 | \$0       | 0.000 | \$0     | 0.000 | \$0 | 0.000 | \$0 | 13.512 | \$6,387     |
| Williamsburg                            | \$606,510     | 5.370  | \$3,257     | 0.000 | \$0       | 0.000 | \$0     | 0.000 | \$0 | 0.000 | \$0 | 5.370  | \$3,257     |
| TOTAL                                   | \$67,192,930  | XXX    | \$346,327   | XXX   | \$0       | XXX   | \$4,610 | XXX   | \$0 | XXX   | \$0 | XXX    | \$350,937   |
| LOCAL IMPROVEMENT AND SERVICE DISTRICTS |               |        |             |       |           |       |         |       |     |       |     |        |             |
| PARK AND RECREATION DISTRICTS           |               |        |             |       |           |       |         |       |     |       |     |        |             |
| Canon City Metro Park & Rec             | \$77,746,060  | 3.653  | \$284,006   | 0.000 | \$0       | 0.000 | \$0     | 0.000 | \$0 | 0.000 | \$0 | 3.653  | \$284,006   |
| Penrose Park and Rec                    | \$12,422,590  | 2.331  | \$28,957    | 0.000 | \$0       | 0.000 | \$0     | 0.000 | \$0 | 0.000 | \$0 | 2.331  | \$28,957    |
| TOTAL                                   | \$90,168,650  | XXX    | \$312,963   | XXX   | \$0       | XXX   | \$0     | XXX   | \$0 | XXX   | \$0 | XXX    | \$312,963   |
| FIRE PROTECTION DISTRICTS               |               |        |             |       |           |       |         |       |     |       |     |        |             |
| Canon City Area Fire Prot               | \$88,864,080  | 6.946  | \$617,250   | 3.420 | \$303,915 | 0.078 | \$6,931 | 0.000 | \$0 | 0.000 | \$0 | 10.444 | \$928,096   |
| Deer Mountain Fire Prot                 | \$9,745,960   | 3.992  | \$38,906    | 0.000 | \$0       | 0.000 | \$0     | 0.000 | \$0 | 0.000 | \$0 | 3.992  | \$38,906    |
| TOTAL                                   | \$98,609,040  | 10.938 | \$656,156   | 3.420 | \$303,915 | 0.078 | \$6,931 | 0.000 | \$0 | 0.000 | \$0 | 14.436 | \$966,996   |



CERTIFICATION OF LEVIES AND REVENUES  
As of January 1, 1992

FREMONT COUNTY

| ASSESSED VALUATION                                  | GENERAL OPERATING |           | BOND REDEMPTION CONTRACTUAL OBLIGATION |           | ABATEMENTS |         | CAPITAL EXPENDITURES SPECIAL FUND* |         | TOTAL REVENUE |             |
|---|-------------------|-----------|--|-----------|------------|---------|------------------------------------|---------|---------------|-------------|
|   | LEVY              | REVENUE   | LEVY                                   | REVENUE   | LEVY       | REVENUE | LEVY                               | REVENUE |               |             |
| <b>FIRE PROTECTION DISTRICTS cont'd</b>             |                   |           |  |           |            |         |                                    |         |               |             |
| Florence Fire Prot                                  | 4.518             | \$145,727 | 0.600                                  | \$19,553  | 0.000      | \$0     | 0.000                              | \$0     | 5.118         | \$165,080   |
| South Arkansas Fire Prot                            | 4.304             | \$2,306   | 0.000                                  | \$0       | 0.000      | \$0     | 0.000                              | \$0     | 4.304         | \$2,306     |
| TOTAL   | XXX               | \$804,189 | XXX                                    | \$323,268 | XXX        | \$6,931 | XXX                                | \$0     | XXX           | \$1,134,388 |
| <b>WATER DISTRICTS</b>                              |                   |           |  |           |            |         |                                    |         |               |             |
| Park Center Water                                   | 2.176             | \$17,239  | 0.000                                  | \$0       | 0.000      | \$0     | 0.000                              | \$0     | 2.176         | \$17,239    |
| Penrose Water                                       | 1.524             | \$16,258  | 4.208                                  | \$44,890  | 0.000      | \$0     | 0.000                              | \$0     | 5.732         | \$61,148    |
| TOTAL   | XXX               | \$33,497  | XXX                                    | \$44,890  | XXX        | \$0     | XXX                                | \$0     | XXX           | \$78,387    |
| <b>WATER CONSERVANCY AND CONSERVATION DISTRICTS</b> |                   |           |  |           |            |         |                                    |         |               |             |
| Southeastern Colorado Water Co                      | 0.969             | \$121,995 | 0.000                                  | \$0       | 0.000      | \$0     | 0.000                              | \$0     | 0.969         | \$121,995   |
| Upper Arkansas Water Cons                           | 0.478             | \$9,261   | 0.000                                  | \$0       | 0.000      | \$0     | 0.000                              | \$0     | 0.478         | \$9,261     |
| TOTAL   | XXX               | \$131,256 | XXX                                    | \$0       | XXX        | \$0     | XXX                                | \$0     | XXX           | \$131,256   |



CERTIFICATION OF LEVIES AND REVENUES  
As of January 1, 1992

FREMONT COUNTY

SUMMARY OF LEVIES AND REVENUES

| TYPE OF LEVY                         | ASSESSED VALUATION   | GENERAL OPERATING FUND REVENUE | BOND REDEMPTION CONTRACTUAL OBLIGATION REVENUE | ABATEMENTS TRANSPORT/INCENTIVES REVENUE | CAPITAL EXPENDITURE SPECIAL FUND* REVENUE | TOTAL REVENUES      |
|--------------------------------------|----------------------|--------------------------------|--|---|---|---------------------|
| <b>SCHOOLS</b>                       |                      |                                |  |   |   |                     |
| Districts                            | \$155,607,800        | \$6,290,306                    | \$396,269                                      | \$2,985                                 | \$0                                       | \$6,689,560         |
|                                      |                      |                                | \$0  | \$0                                     | \$0                                       |                     |
| <b>LOCAL GOVERNMENT</b>              |                      |                                |  |   |   |                     |
| Counties                             | \$155,607,800        | \$1,913,042                    | \$0  | \$0                                     | \$0                                       | \$1,913,042         |
| Cities and Towns                     | \$67,192,930         | \$346,327                      | \$0  | \$4,610                                 | \$0                                       | \$350,937           |
| Local Improv. & Service              | \$519,931,090        | \$1,614,312                    | \$368,158                                      | \$6,931                                 | \$0                                       | \$1,989,401         |
|                                      |                      |                                | \$0  | -----                                   | \$0                                       |                     |
| Sub-Total Local Gov't                | XXX                  | \$3,873,681                    | \$368,158                                      | \$11,541                                | \$0                                       | \$4,253,380         |
|                                      |                      |                                | \$0  | -----                                   | \$0                                       |                     |
| <b>TOTAL VALUATION &amp; REVENUE</b> | <b>\$155,607,800</b> | <b>\$10,163,987</b>            | <b>\$764,427</b>                               | <b>\$14,526</b>                         | <b>\$0</b>                                | <b>\$10,942,940</b> |
|                                      |                      |                                | \$0  | -----                                   | \$0                                       |                     |

\* See detail for specific fund type and name.



CERTIFICATION OF LEVIES AND REVENUES  
As of January 1, 1992

GARFIELD COUNTY

| District Number<br>and Name          | ASSESSED<br>VALUATION | PUBLIC SCHOOL FINANCE<br>AND GENERAL FUND |              | BOND REDEMPTION<br>CONTRACTUAL OBLIGATION |             | ABATEMENTS<br>TRANSPORTATION |          | CAPITAL EXPENDITURES<br>SPECIAL FUND* |         | TOTAL<br>REVENUE      |
|--------------------------------------|-----------------------|---|--------------|---|-------------|------------------------------|----------|---------------------------------------|---------|-----------------------|
|                                      |                       | LEVY                                      | REVENUE      | LEVY                                      | REVENUE     | LEVY                         | REVENUE  | LEVY                                  | REVENUE |                       |
| SCHOOL DISTRICTS                     |                       |   |              |   |             |                              |          |                                       |         |                       |
| 0912 (1) (2)<br>Eagle County RE 50 J | \$1,266,630           | 25.170                                    | \$31,881     | 3.136                                     | \$3,972     | 0.000                        | \$0      | 0.000                                 | \$0     | 28.306<br>\$35,853    |
| 1181 (3) (4)<br>Roaring Fork 1 J     | \$152,888,390         | 40.256                                    | \$6,154,675  | 6.883                                     | \$1,052,331 | 0.000                        | \$0      | 0.000                                 | \$0     | 47.139<br>\$7,207,006 |
| 1195<br>Garfield (Rifle) RE 2        | \$69,739,500          | 40.080                                    | \$2,795,159  | 2.750                                     | \$191,784   | 0.000                        | \$0      | 0.000                                 | \$0     | 42.830<br>\$2,986,943 |
| 1220<br>Garfield 16                  | \$84,819,170          | 22.265                                    | \$1,888,499  | 0.000                                     | \$0         | 0.325                        | \$27,566 | 0.000                                 | \$0     | 22.590<br>\$1,916,065 |
| 1982 (5)<br>Debeque 48Jt             | \$15,003,370          | 40.080                                    | \$601,335    | 0.000                                     | \$0         | 0.000                        | \$0      | 0.000                                 | \$0     | 40.080<br>\$601,335   |
| TOTAL                                | \$323,717,060         | XXX                                       | \$11,471,549 | XXX                                       | \$1,248,087 | XXX                          | \$27,566 | XXX                                   | \$0     | XXX<br>\$12,747,202   |

(3) 1182 - Eagle (4) 1181 - Pitkin (5) 1981 - Mesa

| LOCAL GOVERNMENT<br>COUNTY PURPOSES | ASSESSED<br>VALUATION | GENERAL<br>OPERATING |             | BOND REDEMPTION<br>CONTRACTUAL OBLIGATION |         | ABATEMENTS<br>INCENTIVE PAYMENTS |         | CAPITAL EXPENDITURES<br>SPECIAL FUND* |         | TOTAL<br>REVENUE     |
|-------------------------------------|-----------------------|----------------------|-------------|---|---------|----------------------------------|---------|---------------------------------------|---------|----------------------|
|                                     |                       | LEVY                 | REVENUE     | LEVY                                      | REVENUE | LEVY                             | REVENUE | LEVY                                  | REVENUE |                      |
| General                             | \$323,717,060         | 9.273                | \$3,001,828 | 0.000                                     | \$0     | 0.000                            | \$0     | 0.000                                 | \$0     | 9.273<br>\$3,001,828 |
| Road and Bridge                     | 323,717,060           | 0.000                | \$600,171   | 0.000                                     | \$0     | 0.000                            | \$0     | 0.000                                 | \$0     | 0.000<br>\$600,171   |
| Public Welfare                      | \$323,717,060         | 1.824                | \$590,460   | 0.000                                     | \$0     | 0.000                            | \$0     | 0.000                                 | \$0     | 1.824<br>\$590,460   |

|                         |                      |               |                    |              |                 |              |            |              |            |              |            |               |                    |
|-------------------------|----------------------|---------------|--------------------|--------------|-----------------|--------------|------------|--------------|------------|--------------|------------|---------------|--------------------|
| Contingent Fund         | \$323,717,060        | 0.159         | \$51,471           | 0.000        | \$0             | 0.000        | \$0        | 0.000        | \$0        | 0.000        | \$0        | 0.159         | \$51,471           |
| Capital Expenditures    | \$323,717,060        | 0.031         | \$10,035           | 0.000        | \$0             | 0.000        | \$0        | 0.000        | \$0        | 0.000        | \$0        | 0.031         | \$10,035           |
| Retirement              | \$323,717,060        | 0.298         | \$96,468           | 0.000        | \$0             | 0.000        | \$0        | 0.000        | \$0        | 0.000        | \$0        | 0.298         | \$96,468           |
| Airport                 | \$323,717,060        | 0.216         | \$69,923           | 0.000        | \$0             | 0.000        | \$0        | 0.000        | \$0        | 0.000        | \$0        | 0.216         | \$69,923           |
| <b>TOTAL</b>            | <b>\$323,717,060</b> | <b>13.655</b> | <b>\$4,420,356</b> | <b>0.000</b> | <b>\$0</b>      | <b>0.000</b> | <b>\$0</b> | <b>0.000</b> | <b>\$0</b> | <b>0.000</b> | <b>\$0</b> | <b>13.655</b> | <b>\$4,420,356</b> |
| <b>CITIES AND TOWNS</b> |                      |               |                    |              |                 |              |            |              |            |              |            |               |                    |
| Glenwood Springs        | \$74,369,410         | 2.689         | \$199,979          | 0.000        | \$0             | 0.000        | \$0        | 0.000        | \$0        | 0.000        | \$0        | 2.689         | \$199,979          |
| Rifle                   | \$31,051,060         | 5.756         | \$178,730          | 0.000        | \$0             | 0.000        | \$0        | 0.000        | \$0        | 0.000        | \$0        | 5.756         | \$178,730          |
| Carbondale              | \$21,719,580         | 3.469         | \$75,345           | 0.000        | \$0             | 0.000        | \$0        | 0.000        | \$0        | 0.000        | \$0        | 3.469         | \$75,345           |
| New Castle              | \$3,280,110          | 6.906         | \$22,652           | 0.000        | \$0             | 0.000        | \$0        | 0.000        | \$0        | 0.000        | \$0        | 6.906         | \$22,652           |
| Parachute               | \$4,372,500          | 15.963        | \$69,798           | 0.000        | \$0             | 0.000        | \$0        | 0.000        | \$0        | 0.000        | \$0        | 15.963        | \$69,798           |
| Silt                    | \$3,386,050          | 11.571        | \$39,180           | 4.504        | \$15,251        | 0.000        | \$0        | 0.000        | \$0        | 0.000        | \$0        | 16.075        | \$54,431           |
| <b>TOTAL</b>            | <b>\$138,178,710</b> | <b>XXX</b>    | <b>\$585,684</b>   | <b>XXX</b>   | <b>\$15,251</b> | <b>XXX</b>   | <b>\$0</b> | <b>XXX</b>   | <b>\$0</b> | <b>XXX</b>   | <b>\$0</b> | <b>XXX</b>    | <b>\$600,935</b>   |
| <b>JUNIOR COLLEGES</b>  |                      |               |                    |              |                 |              |            |              |            |              |            |               |                    |
| Colorado Mtn College    | \$308,713,690        | 3.997         | \$1,233,929        | 0.000        | \$0             | 0.000        | \$0        | 0.000        | \$0        | 0.000        | \$0        | 3.997         | \$1,233,929        |
|                         |                      |               |                    | 0.000        | \$0             | 0.000        | \$0        | 0.000        | \$0        | 0.000        | \$0        |               |                    |

CERTIFICATION OF LEVIES AND REVENUES  
As of January 1, 1992

GARFIELD COUNTY

|  | ASSESSED VALUATION  | GENERAL OPERATING LEVY | REVENUE          | BOND REDEMPTION CONTRACTUAL OBLIGATION LEVY | ABATEMENTS       |            | CAPITAL EXPENDITURES SPECIAL FUND* |            | TOTAL REVENUE |                  |
|--|---------------------|------------------------|------------------|---|------------------|------------|------------------------------------|------------|---------------|------------------|
|  |                     |                        |                  |   | REVENUE          | LEVY       | REVENUE                            | LEVY       |               |                  |
| <b>LOCAL IMPROVEMENT AND SERVICE DISTRICTS</b> |                     |                        |                  |   |                  |            |                                    |            |               |                  |
| <b>METROPOLITAN DISTRICTS</b>                  |                     |                        |                  |   |                  |            |                                    |            |               |                  |
| Consolidated Metro                             | \$5,657,580         | 3.500                  | \$19,802         | 16.008                                      | \$90,567         | 0.000      | \$0                                | 0.000      | \$0           | \$110,369        |
| Rifle Village South Metro [1]                  | \$1,820,810         | 0.000                  | \$0              | 12.500                                      | \$22,760         | 0.000      | \$0                                | 0.000      | \$0           | \$22,760         |
| Saddleback Metro [2]                           | \$0                 | 0.000                  | \$0              | 0.000                                       | \$0              | 0.000      | \$0                                | 0.000      | \$0           | \$0              |
| <b>TOTAL</b>                                   | <b>\$7,478,390</b>  | <b>XXX</b>             | <b>\$19,802</b>  | <b>XXX</b>                                  | <b>\$113,327</b> | <b>XXX</b> | <b>\$0</b>                         | <b>XXX</b> | <b>\$0</b>    | <b>\$133,129</b> |
| <b>PARK AND RECREATION DISTRICTS</b>           |                     |                        |                  |   |                  |            |                                    |            |               |                  |
| Parachute/Battlement Mesa Park & Recreation    | \$48,516,830        | 2.729                  | \$132,402        | 0.000                                       | \$0              | 0.000      | \$0                                | 0.000      | \$0           | \$132,402        |
| Rifle Metro Park                               | \$31,051,060        | 1.211                  | \$37,603         | 0.810                                       | \$25,151         | 0.000      | \$0                                | 0.000      | \$0           | \$62,754         |
| <b>TOTAL</b>                                   | <b>\$79,567,890</b> | <b>XXX</b>             | <b>\$170,005</b> | <b>XXX</b>                                  | <b>\$25,151</b>  | <b>XXX</b> | <b>\$0</b>                         | <b>XXX</b> | <b>\$0</b>    | <b>\$195,156</b> |
| <b>FIRE PROTECTION DISTRICTS</b>               |                     |                        |                  |   |                  |            |                                    |            |               |                  |
| Carbondale & Rural Fire Prot                   | \$53,133,110        | 2.760                  | \$146,647        | 2.502                                       | \$132,939        | 0.018      | \$956                              | 0.000      | \$0           | \$280,543        |
| Glenwood Springs Debt Only                     | \$12,871,570        | 0.000                  | \$0              | 1.781                                       | \$22,924         | 0.000      | \$0                                | 0.000      | \$0           | \$22,924         |
| Glenwood Sprrs Rural                           | \$20,603,430        | 4.059                  | \$83,629         | 1.781                                       | \$36,695         | 0.000      | \$0                                | 0.000      | \$0           | \$120,324        |
| Grand Valley                                   | \$84,939,130        | 2.181                  | \$185,252        | 0.000                                       | \$0              | 0.000      | \$0                                | 0.000      | \$0           | \$185,252        |

|  |               |        |           |       |           |       |         |       |     |       |     |        |           |
|--|---------------|--------|-----------|-------|-----------|-------|---------|-------|-----|-------|-----|--------|-----------|
| Rifle - Rural Fire                           | \$44,896,110  | 3.353  | \$150,537 | 0.000 | \$0       | 0.000 | \$0     | 0.000 | \$0 | 0.000 | \$0 | 3.353  | \$150,537 |
| Silt - Newcastle                             | \$24,475,360  | 2.559  | \$62,632  | 0.000 | \$0       | 0.000 | \$0     | 0.000 | \$0 | 0.000 | \$0 | 2.559  | \$62,632  |
| TOTAL  | \$240,918,710 | XXX    | \$628,697 | XXX   | \$192,558 | XXX   | \$956   | XXX   | \$0 | XXX   | \$0 | XXX    | \$822,212 |
| SANITATION DISTRICTS                         |               |        |           |       |           |       |         |       |     |       |     |        |           |
| Spring Valley Sanitation                     | \$51,100      | 18.000 | \$920     | 0.000 | \$0       | 0.000 | \$0     | 0.000 | \$0 | 0.000 | \$0 | 18.000 | \$920     |
| West Glenwood Sprs Sanitation                | \$15,131,780  | 1.817  | \$27,494  | 1.455 | \$22,017  | 0.000 | \$0     | 0.000 | \$0 | 0.000 | \$0 | 3.272  | \$49,511  |
| TOTAL  | \$15,182,880  | XXX    | \$28,614  | XXX   | \$22,017  | XXX   | \$0     | XXX   | \$0 | XXX   | \$0 | XXX    | \$50,431  |
| WATER CONSERVANCY AND CONSERVATION DISTRICTS |               |        |           |       |           |       |         |       |     |       |     |        |           |
| Basalt Water Conservancy                     | \$41,799,890  | 0.140  | \$5,852   | 0.000 | \$0       | 0.000 | \$0     | 0.000 | \$0 | 0.000 | \$0 | 0.140  | \$5,852   |
| Bluestone Water Conservancy                  | \$82,005,300  | 0.227  | \$18,615  | 0.000 | \$0       | 0.000 | \$0     | 0.000 | \$0 | 0.000 | \$0 | 0.227  | \$18,615  |
| Silt Water Conservancy                       | \$32,622,630  | 1.631  | \$53,208  | 0.000 | \$0       | 0.000 | \$0     | 0.000 | \$0 | 0.000 | \$0 | 1.631  | \$53,208  |
| West Divide Water Conservancy                | \$113,774,850 | 0.329  | \$37,432  | 0.000 | \$0       | 0.001 | \$114   | 0.000 | \$0 | 0.000 | \$0 | 0.330  | \$37,546  |
| Yellow Jacket Water Conservancy              | \$291,890     | 0.300  | \$88      | 0.000 | \$0       | 0.000 | \$0     | 0.000 | \$0 | 0.000 | \$0 | 0.300  | \$88      |
| TOTAL  | \$270,494,560 | XXX    | \$115,195 | XXX   | \$0       | XXX   | \$114   | XXX   | \$0 | XXX   | \$0 | XXX    | \$115,308 |
| OTHER DISTRICTS                              |               |        |           |       |           |       |         |       |     |       |     |        |           |
| Grand River Hospital                         | \$160,708,200 | 3.262  | \$524,230 | 0.000 | \$0       | 0.011 | \$1,768 | 0.000 | \$0 | 0.000 | \$0 | 3.273  | \$525,998 |
| Battlement Mesa Water Sanitation [2]         | \$0           | 0.000  | \$0       | 0.000 | \$0       | 0.000 | \$0     | 0.000 | \$0 | 0.000 | \$0 | 0.000  | \$0       |
| Grand Valley Cemetary                        | \$84,819,170  | 0.300  | \$25,446  | 0.000 | \$0       | 0.000 | \$0     | 0.000 | \$0 | 0.000 | \$0 | 0.300  | \$25,446  |
| Rifle DDA                                    | \$2,696,630   | 3.774  | \$10,177  | 0.000 | \$0       | 0.000 | \$0     | 0.000 | \$0 | 0.000 | \$0 | 3.774  | \$10,177  |



CERTIFICATION OF LEVIES AND REVENUES

As of January 1, 1992

GARFIELD COUNTY

|   | ASSESSED VALUATION | GENERAL OPERATING |             | BOND REDEMPTION CONTRACTUAL OBLIGATION |           | ABATEMENTS |         | CAPITAL EXPENDITURES SPECIAL FUND* |         | TOTAL REVENUE |
|---|--------------------|-------------------|-------------|--|-----------|------------|---------|------------------------------------|---------|---------------|
|   |                    | LEVY              | REVENUE     | LEVY                                   | REVENUE   | LEVY       | REVENUE | LEVY                               | REVENUE |               |
| OTHER DISTRICTS cont'd                        |                    |                   |             |  |           |            |         |                                    |         |               |
| Glenwood Sprs Improvement No. 1               | \$8,331,470        | 2.641             | \$22,003    | 0.000                                  | \$0       | 0.000      | \$0     | 0.000                              | \$0     | \$22,003      |
| Colorado River Water Conservancy              | \$323,717,060      | 0.391             | \$126,573   | 0.000                                  | \$0       | 0.003      | \$971   | 0.000                              | \$0     | \$127,545     |
| TOTAL   | \$580,272,530      | XXX               | \$708,430   | XXX                                    | \$0       | XXX        | \$2,739 | XXX                                | \$0     | \$711,168     |
| TOTAL LOCAL IMPROVEMENT AND SERVICE DISTRICTS | \$1,193,914,960    | XXX               | \$1,670,543 | XXX                                    | \$353,053 | XXX        | \$3,809 | XXX                                | \$0     | \$2,027,405   |

[1] District Dissolved; Debt Thru 1998 [2] Consolidated to Form Consolidated Metro

SUMMARY OF LEVIES AND REVENUES

| TYPE OF LEVY                         | ASSESSED VALUATION | GENERAL OPERATING FUND REVENUE | BOND REDEMPTION CONTRACTUAL OBLIGATION REVENUE | ABATEMENTS TRANSPORT/INCENTIVES REVENUE | CAPITAL EXPENDITURE SPECIAL FUND* REVENUE | TOTAL REVENUES |
|--------------------------------------|--------------------|--------------------------------|--|---|---|----------------|
| <b>SCHOOLS</b>                       |                    |                                |  |   |   |                |
| Districts                            | \$323,717,060      | \$11,471,549                   | \$1,248,087                                    | \$27,566                                | \$0                                       | \$12,747,202   |
| Junior Colleges                      | \$308,713,690      | \$1,233,929                    | \$0  | \$0                                     | \$0                                       | \$1,233,929    |
| Sub-Total Schools                    | XXX                | \$12,705,478                   | \$1,248,087                                    | \$27,566                                | \$0                                       | \$13,981,131   |
| <b>LOCAL GOVERNMENT</b>              |                    |                                |  |   |   |                |
| Counties                             | \$323,717,060      | \$4,420,356                    | \$0  | \$0                                     | \$0                                       | \$4,420,356    |
| Cities and Towns                     | \$138,178,710      | \$585,684                      | \$15,251                                       | \$0                                     | \$0                                       | \$600,935      |
| Local Improv. & Service              | \$1,193,914,960    | \$1,670,543                    | \$353,053                                      | \$3,809                                 | \$0                                       | \$2,027,405    |
| Sub-Total Local Gov't                | XXX                | \$6,676,583                    | \$368,304                                      | \$3,809                                 | \$0                                       | \$7,048,696    |
| <b>TOTAL VALUATION &amp; REVENUE</b> | \$323,717,060      | \$19,382,060                   | \$1,616,391                                    | \$31,375                                | \$0                                       | \$21,029,826   |

\* See detail for specific fund type and name.

CERTIFICATION OF LEVIES AND REVENUES  
As of January 1, 1992

GILPIN COUNTY

| District Number<br>and Name | ASSESSED<br>VALUATION | PUBLIC SCHOOL FINANCE<br>AND GENERAL FUND |             | BOND REDEMPTION<br>CONTRACTUAL OBLIGATION |           | ABATEMENTS<br>TRANSPORTATION |         | CAPITAL EXPENDITURES<br>SPECIAL FUND* |         | TOTAL<br>REVENUE |             |
|-----------------------------|-----------------------|---|-------------|---|-----------|------------------------------|---------|---------------------------------------|---------|------------------|-------------|
|                             |                       | LEVY                                      | REVENUE     | LEVY                                      | REVENUE   | LEVY                         | REVENUE | LEVY                                  | REVENUE |                  |             |
| SCHOOL DISTRICTS            |                       |   |             |   |           |                              |         |                                       |         |                  |             |
| 0482 (1)                    | \$14,725,410          | 44.551                                    | \$656,032   | 5.000                                     | \$73,627  | 0.550                        | \$8,099 | 0.000                                 | \$0     | 50.101           | \$737,758   |
| Boulder RE 2 J              |                       |   |             | 0.000                                     | \$0       | 0.000                        | \$0     | 0.000                                 | \$0     |                  |             |
| 1330                        | \$20,064,530          | 40.080                                    | \$804,186   | 12.300                                    | \$246,794 | 0.000                        | \$0     | 0.000                                 | \$0     | 52.380           | \$1,050,980 |
| Gilpin County.RE 1          |                       |   |             | 0.000                                     | \$0       | 0.000                        | \$0     | 0.000                                 | \$0     |                  |             |
| TOTAL                       | \$34,789,940          | XXX                                       | \$1,460,218 | XXX                                       | \$320,421 | XXX                          | \$8,099 | XXX                                   | \$0     | XXX              | \$1,788,758 |

(1) 0481 - Boulder

| LOCAL GOVERNMENT<br>COUNTY PURPOSES | ASSESSED<br>VALUATION | GENERAL<br>OPERATING |           | BOND REDEMPTION<br>CONTRACTUAL OBLIGATION |         | ABATEMENTS<br>INCENTIVE PAYMENTS |          | CAPITAL EXPENDITURES<br>SPECIAL FUND* |         | TOTAL<br>REVENUE |           |
|-------------------------------------|-----------------------|----------------------|-----------|---|---------|----------------------------------|----------|---------------------------------------|---------|------------------|-----------|
|                                     |                       | LEVY                 | REVENUE   | LEVY                                      | REVENUE | LEVY                             | REVENUE  | LEVY                                  | REVENUE |                  |           |
| General                             | \$34,789,940          | 23.866               | \$830,297 | 0.000                                     | \$0     | 0.307                            | \$10,681 | 0.000                                 | \$0     | 24.173           | \$840,978 |
| Road and Bridge                     | \$34,789,940          | 6.299                | \$219,142 | 0.000                                     | \$0     | 0.000                            | \$0      | 0.000                                 | \$0     | 6.299            | \$219,142 |
| Public Welfare                      | \$34,789,940          | 1.288                | \$44,809  | 0.000                                     | \$0     | 0.000                            | \$0      | 0.000                                 | \$0     | 1.288            | \$44,809  |
| Library                             | \$34,789,940          | 1.293                | \$44,983  | 0.000                                     | \$0     | 0.000                            | \$0      | 0.000                                 | \$0     | 1.293            | \$44,983  |
| Retirement                          | \$34,789,940          | 0.546                | \$18,995  | 0.000                                     | \$0     | 0.000                            | \$0      | 0.000                                 | \$0     | 0.546            | \$18,995  |

|   |              |        |             |       |          |       |          |       |         |        |             |
|---|--------------|--------|-------------|-------|----------|-------|----------|-------|---------|--------|-------------|
| Ambulance                                     | \$34,789,940 | 0.285  | \$9,915     | 0.000 | \$0      | 0.000 | \$0      | 0.000 | \$0     | 0.285  | \$9,915     |
| Fire  | \$34,789,940 | 0.032  | \$1,113     | 0.000 | \$0      | 0.000 | \$0      | 0.000 | \$0     | 0.032  | \$1,113     |
| TOTAL   | \$34,789,940 | 33.609 | \$1,169,255 | 0.000 | \$0      | 0.307 | \$10,681 | 0.000 | \$0     | 33.916 | \$1,179,936 |
| CITIES AND TOWNS                              |              |        |             |       |          |       |          |       |         |        |             |
| Black Hawk                                    | \$1,827,970  | 2.500  | \$4,570     | 0.000 | \$0      | 0.000 | \$0      | 0.000 | \$0     | 2.500  | \$4,570     |
| Central City                                  | \$4,081,620  | 11.025 | \$45,000    | 0.000 | \$0      | 0.000 | \$0      | 0.000 | \$0     | 11.025 | \$45,000    |
| TOTAL   | \$5,909,590  | XXX    | \$49,570    | XXX   | \$0      | XXX   | \$0      | XXX   | \$0     | XXX    | \$49,570    |
| LOCAL IMPROVEMENT AND SERVICE DISTRICTS       |              |        |             |       |          |       |          |       |         |        |             |
| FIRE PROTECTION DISTRICTS                     |              |        |             |       |          |       |          |       |         |        |             |
| Coal Creek Canyon Fire Prot                   | \$1,463,790  | 7.395  | \$10,825    | 1.610 | \$2,357  | 0.000 | \$0      | 0.000 | \$0     | 9.005  | \$13,181    |
| Colorado Sierra Fire Prot                     | \$3,920,520  | 7.086  | \$27,781    | 0.000 | \$0      | 0.002 | \$8      | 0.612 | \$2,399 | 7.700  | \$30,188    |
| High Country Fire Prot                        | \$16,637,890 | 3.634  | \$60,462    | 1.714 | \$28,517 | 0.000 | \$0      | 0.000 | \$0     | 5.348  | \$88,979    |
| TOTAL   | \$22,022,200 | XXX    | \$99,068    | XXX   | \$30,874 | XXX   | \$8      | XXX   | \$2,399 | XXX    | \$132,349   |
| OTHER DISTRICTS                               |              |        |             |       |          |       |          |       |         |        |             |
| Black Hawk-Central City Sanitation            | \$5,909,590  | 3.400  | \$20,093    | 0.000 | \$0      | 0.000 | \$0      | 0.000 | \$0     | 3.400  | \$20,093    |
| TOTAL LOCAL IMPROVEMENT AND SERVICE DISTRICTS | \$27,931,790 | XXX    | \$119,161   | XXX   | \$30,874 | XXX   | \$8      | XXX   | \$2,399 | XXX    | \$152,442   |

CERTIFICATION OF LEVIES AND REVENUES  
As of January 1, 1992

GILPIN COUNTY

SUMMARY OF LEVIES AND REVENUES

| TYPE OF LEVY                         | ASSESSED VALUATION  | GENERAL OPERATING FUND REVENUE | BOND REDEMPTION CONTRACTUAL OBLIGATION REVENUE | ABATEMENTS TRANSPORT/INCENTIVES REVENUE | CAPITAL EXPENDITURE SPECIAL FUND* REVENUE | TOTAL REVENUES     |
|--------------------------------------|---------------------|--------------------------------|--|---|---|--------------------|
| <b>SCHOOLS</b>                       |                     |                                |  |   |   |                    |
| Districts                            | \$34,789,940        | \$1,460,218                    | \$320,421                                      | \$8,099                                 | \$0                                       | \$1,788,738        |
| <b>LOCAL GOVERNMENT</b>              |                     |                                |  |   |   |                    |
| Countries                            | \$34,789,940        | \$1,169,255                    | \$0  | \$10,681                                | \$0                                       | \$1,179,936        |
| Cities and Towns                     | \$5,909,590         | \$49,570                       | \$0  | \$0                                     | \$0                                       | \$49,570           |
| Local Improv. & Service              | \$27,931,790        | \$119,161                      | \$30,874                                       | \$8                                     | \$2,399                                   | \$152,442          |
| Sub-Total Local Gov't                | X00                 | \$1,337,986                    | \$30,874                                       | \$10,689                                | \$2,399                                   | \$1,381,948        |
| <b>TOTAL VALUATION &amp; REVENUE</b> | <b>\$34,789,940</b> | <b>\$2,798,204</b>             | <b>\$351,295</b>                               | <b>\$18,788</b>                         | <b>\$2,399</b>                            | <b>\$3,170,686</b> |

\* See detail for specific fund type and name.



CERTIFICATION OF LEVIES AND REVENUES  
As of January 1, 1992

GRAND COUNTY

| District Number<br>and Name | ASSESSED<br>VALUATION | PUBLIC SCHOOL FINANCE<br>AND GENERAL FUND |             | BOND REDEMPTION<br>CONTRACTUAL OBLIGATION |             | ABATEMENTS<br>TRANSPORTATION |         | CAPITAL EXPENDITURES<br>SPECIAL FUND* |         | TOTAL<br>REVENUE |
|-----------------------------|-----------------------|---|-------------|---|-------------|------------------------------|---------|---------------------------------------|---------|------------------|
|                             |                       | LEVY                                      | REVENUE     | LEVY                                      | REVENUE     | LEVY                         | REVENUE | LEVY                                  | REVENUE |                  |
| SCHOOL DISTRICTS            |                       |   |             |   |             |                              |         |                                       |         |                  |
| 1340                        | 789,900               | 0.000                                     | \$0         | 4.297                                     | \$3,394     | 0.000                        | \$0     | 0.000                                 | \$0     | 4.297            |
| West Grand (Bond Only)      |                       |   |             | 0.000                                     | \$0         | 0.000                        | \$0     | 0.000                                 | \$0     |                  |
| 1340 (1) (2)                | \$76,560,260          | 32.699                                    | \$2,503,444 | 4.297                                     | \$328,979   | 0.000                        | \$0     | 0.000                                 | \$0     | 36.996           |
| West Grand 1 J              |                       |   |             | 0.000                                     | \$0         | 0.000                        | \$0     | 0.000                                 | \$0     |                  |
| 1350                        | \$133,092,870         | 38.631                                    | \$5,141,511 | 8.130                                     | \$1,082,045 | 0.000                        | \$0     | 0.000                                 | \$0     | 46.761           |
| East Grand 2                |                       |   |             | 0.000                                     | \$0         | 0.000                        | \$0     | 0.000                                 | \$0     |                  |
| TOTAL                       | \$209,653,130         | XXX                                       | \$7,644,955 | XXX                                       | \$1,414,418 | XXX                          | \$0     | XXX                                   | \$0     | XXX              |
|                             |                       |   |             | XXX                                       | \$0         | XXX                          | \$0     | XXX                                   | \$0     | \$9,059,373      |

(2) 1343 - Summit

(1) 1342 - Eagle

| LOCAL GOVERNMENT<br>COUNTY PURPOSES | ASSESSED<br>VALUATION | GENERAL<br>OPERATING |             | BOND REDEMPTION<br>CONTRACTUAL OBLIGATION |           | ABATEMENTS<br>INCENTIVE PAYMENTS |         | CAPITAL EXPENDITURES<br>SPECIAL FUND* |         | TOTAL<br>REVENUE |
|-------------------------------------|-----------------------|----------------------|-------------|---|-----------|----------------------------------|---------|---------------------------------------|---------|------------------|
|                                     |                       | LEVY                 | REVENUE     | LEVY                                      | REVENUE   | LEVY                             | REVENUE | LEVY                                  | REVENUE |                  |
| General                             | \$209,653,130         | 7.690                | \$1,612,233 | 0.000                                     | \$0       | 0.000                            | \$0     | 0.000                                 | \$0     | 7.690            |
| Road and Bridge                     | \$209,653,130         | 1.687                | \$353,685   | 0.000                                     | \$0       | 0.000                            | \$0     | 0.000                                 | \$0     | 1.687            |
| Public Welfare                      | \$209,653,130         | 0.633                | \$132,710   | 0.000                                     | \$0       | 0.000                            | \$0     | 0.000                                 | \$0     | 0.633            |
| Library                             | \$209,653,130         | 0.729                | \$152,837   | 0.000                                     | \$0       | 0.000                            | \$0     | 0.000                                 | \$0     | 0.729            |
|                                     |                       |                      |             | 0.000                                     | \$0       | 0.000                            | \$0     | 0.000                                 | \$0     |                  |
|                                     |                       |                      |             | 0.000                                     | \$0       | 0.000                            | \$0     | 0.000                                 | \$0     | \$1,612,233      |
|                                     |                       |                      |             | 0.000                                     | \$0       | 0.000                            | \$0     | 0.000                                 | \$0     | \$353,685        |
|                                     |                       |                      |             | 0.000                                     | \$132,710 | 0.000                            | \$0     | 0.000                                 | \$0     | \$132,710        |
|                                     |                       |                      |             | 0.000                                     | \$152,837 | 0.000                            | \$0     | 0.000                                 | \$0     | \$152,837        |
|                                     |                       |                      |             | 0.000                                     | \$0       | 0.000                            | \$0     | 0.000                                 | \$0     | \$0              |

|   |               |        |             |       |           |       |         |       |       |       |     |        |             |
|---|---------------|--------|-------------|-------|-----------|-------|---------|-------|-------|-------|-----|--------|-------------|
| Retirement                              | \$209,653,130 | 0.765  | \$160,385   | 0.000 | \$0       | 0.000 | \$0     | 0.000 | \$0   | 0.000 | \$0 | 0.765  | \$160,385   |
| Ambulance                               | \$209,653,130 | 1.651  | \$346,137   | 0.000 | \$0       | 0.000 | \$0     | 0.000 | \$0   | 0.000 | \$0 | 1.651  | \$346,137   |
| TOTAL                                   | \$209,653,130 | 13.155 | \$2,757,987 | 0.000 | \$0       | 0.000 | \$0     | 0.000 | \$0   | 0.000 | \$0 | 13.155 | \$2,757,987 |
| CITIES AND TOWNS                        |               |        |             |       |           |       |         |       |       |       |     |        |             |
| Winter Park                             | \$23,140,510  | 3.924  | \$90,803    | 0.000 | \$0       | 0.000 | \$0     | 0.000 | \$0   | 0.000 | \$0 | 3.924  | \$90,803    |
| Fraser                                  | \$8,152,490   | 7.447  | \$60,712    | 0.000 | \$0       | 0.000 | \$0     | 0.000 | \$0   | 0.000 | \$0 | 8.999  | \$73,365    |
| Granby                                  | \$8,158,240   | 9.472  | \$77,275    | 1.552 | \$12,653  | 0.000 | \$0     | 0.056 | \$457 | 0.000 | \$0 | 9.528  | \$77,732    |
| Grand Lake                              | \$12,300,740  | 9.409  | \$115,738   | 0.000 | \$0       | 0.000 | \$0     | 0.000 | \$0   | 0.000 | \$0 | 9.409  | \$115,738   |
| Hot Sulphur Springs                     | \$1,791,070   | 17.503 | \$31,349    | 0.000 | \$0       | 0.000 | \$0     | 0.000 | \$0   | 0.000 | \$0 | 17.503 | \$31,349    |
| Kremmling                               | \$8,400,210   | 10.000 | \$84,002    | 0.000 | \$0       | 0.000 | \$0     | 0.000 | \$0   | 0.000 | \$0 | 10.000 | \$84,002    |
| TOTAL                                   | \$61,943,260  | XXX    | \$459,879   | XXX   | \$0       | XXX   | \$457   | XXX   | \$0   | XXX   | \$0 | XXX    | \$472,989   |
| LOCAL IMPROVEMENT AND SERVICE DISTRICTS |               |        |             |       |           |       |         |       |       |       |     |        |             |
| PARK AND RECREATION DISTRICTS           |               |        |             |       |           |       |         |       |       |       |     |        |             |
| Fraser Valley Metro Rec                 | \$67,279,140  | 3.500  | \$235,477   | 0.000 | \$0       | 0.031 | \$2,086 | 0.000 | \$0   | 0.000 | \$0 | 3.531  | \$237,563   |
| Grand Lake Metro Rec                    | \$37,966,850  | 3.454  | \$131,137   | 0.000 | \$0       | 0.000 | \$0     | 0.000 | \$0   | 0.000 | \$0 | 3.454  | \$131,137   |
| TOTAL                                   | \$105,245,990 | XXX    | \$366,614   | XXX   | \$0       | XXX   | \$2,086 | XXX   | \$0   | XXX   | \$0 | XXX    | \$368,700   |
| FIRE PROTECTION DISTRICTS               |               |        |             |       |           |       |         |       |       |       |     |        |             |
| East Grand County Fire Prot No. 4       | \$60,112,170  | 3.944  | \$237,082   | 7.660 | \$460,459 | 0.105 | \$6,312 | 0.000 | \$0   | 0.000 | \$0 | 11.709 | \$703,853   |
| Grand Fire Prot                         | \$33,790,230  | 5.252  | \$177,466   | 3.491 | \$117,962 | 0.063 | \$2,129 | 0.000 | \$0   | 0.000 | \$0 | 8.806  | \$297,557   |
| Grand Lake Fire Prot                    | \$31,760,230  | 4.139  | \$131,456   | 5.000 | \$158,801 | 0.014 | \$445   | 0.000 | \$0   | 0.000 | \$0 | 9.153  | \$290,702   |



CERTIFICATION OF LEVIES AND REVENUES  
As of January 1, 1992

GRAND COUNTY

|  | ASSESSED VALUATION | GENERAL OPERATING |           | BOND REDEMPTION CONTRACTUAL OBLIGATION |           | ABATEMENTS |         | CAPITAL EXPENDITURES SPECIAL FUND* |         | TOTAL REVENUE |
|--|--------------------|-------------------|-----------|--|-----------|------------|---------|------------------------------------|---------|---------------|
|  |                    | LEVY              | REVENUE   | LEVY                                   | REVENUE   | LEVY       | REVENUE | LEVY                               | REVENUE |               |
| <b>FIRE PROTECTION DISTRICTS contd</b> |                    |                   |           |  |           |            |         |                                    |         |               |
| Hot Sulphur                            | \$2,941,410        | 7.066             | \$20,784  | 0.000                                  | \$0       | 0.000      | \$0     | 0.000                              | \$0     | \$20,784      |
| Springs-Parshall Fire                  |                    |                   | \$0       | 0.000                                  | \$0       | 0.000      | \$0     | 0.000                              | \$0     |               |
| Kremmling Fire                         | \$14,233,840       | 5.023             | \$71,497  | 0.000                                  | \$0       | 0.000      | \$0     | 0.000                              | \$0     | \$71,497      |
| TOTAL                                  | \$142,837,880      | XXX               | \$638,285 | XXX                                    | \$737,222 | XXX        | \$8,886 | XXX                                | \$0     | \$1,384,393   |
| <b>SANITATION DISTRICTS</b>            |                    |                   |           |  |           |            |         |                                    |         |               |
| Fraser Sanitation                      | \$6,606,340        | 2.973             | \$19,641  | 0.000                                  | \$0       | 0.107      | \$707   | 0.000                              | \$0     | \$20,348      |
| Granby Sanitation                      | \$8,184,250        | 8.550             | \$69,975  | 0.000                                  | \$0       | 0.000      | \$0     | 0.000                              | \$0     | \$69,975      |
| Kremmling Sanitation                   | \$4,861,020        | 2.095             | \$10,184  | 0.000                                  | \$0       | 0.000      | \$0     | 0.000                              | \$0     | \$10,184      |
| TOTAL                                  | \$19,651,610       | XXX               | \$99,800  | XXX                                    | \$0       | XXX        | \$707   | XXX                                | \$0     | \$100,507     |
| <b>WATER AND SANITATION DISTRICTS</b>  |                    |                   |           |  |           |            |         |                                    |         |               |
| Columbine Lake Water & San             | \$3,203,150        | 0.000             | \$0       | 16.000                                 | \$51,250  | 0.000      | \$0     | 0.000                              | \$0     | \$51,250      |
| Grand County Water & San               | \$20,200,530       | 9.890             | \$199,783 | 0.000                                  | \$0       | 0.000      | \$0     | 0.000                              | \$0     | \$199,783     |
| North Shore Water & San                | \$1,014,760        | 6.012             | \$6,101   | 4.287                                  | \$4,350   | 0.000      | \$0     | 0.000                              | \$0     | \$10,451      |
| Silver Creek Water & San               | \$7,297,100        | 16.303            | \$118,965 | 7.550                                  | \$55,093  | 0.000      | \$0     | 0.000                              | \$0     | \$174,058     |
| Winter Park Highlands Water & San      | \$342,210          | 2.340             | \$801     | 0.000                                  | \$0       | 0.000      | \$0     | 0.000                              | \$0     | \$801         |

|  |                      |            |                    |            |                    |            |                 |            |            |            |                    |
|--|----------------------|------------|--------------------|------------|--------------------|------------|-----------------|------------|------------|------------|--------------------|
| Winter Park Water & San                              | \$5,212,420          | 0.000      | \$0                | 4.000      | \$20,850           | 0.000      | \$0             | 0.000      | \$0        | 4.000      | \$20,850           |
| Winter Park West Water & San                         | \$10,623,910         | 11.833     | \$125,713          | 0.000      | \$0                | 0.000      | \$0             | 0.000      | \$0        | 0.000      | \$0                |
|  |                      |            |                    | 19.821     | \$210,577          | 0.000      | \$0             | 0.000      | \$0        | 31.654     | \$336,290          |
|  |                      |            |                    | 0.000      | \$0                | 0.000      | \$0             | 0.000      | \$0        |            |                    |
| <b>TOTAL</b>   | <b>\$47,894,080</b>  | <b>XXX</b> | <b>\$451,363</b>   | <b>XXX</b> | <b>\$342,120</b>   | <b>XXX</b> | <b>\$0</b>      | <b>XXX</b> | <b>\$0</b> | <b>XXX</b> | <b>\$793,483</b>   |
| <b>OTHER DISTRICTS</b>                               |                      |            |                    |            |                    |            |                 |            |            |            |                    |
| Blue Valley Metro                                    | \$513,530            | 7.891      | \$4,052            | 0.000      | \$0                | 0.000      | \$0             | 0.000      | \$0        | 7.891      | \$4,052            |
| Kremmling Memorial Hospital                          | \$77,333,260         | 7.490      | \$579,226          | 0.000      | \$0                | 0.000      | \$0             | 0.000      | \$0        | 0.000      | \$0                |
| Middle Park Water Conservancy                        | \$209,653,130        | 0.144      | \$30,190           | 0.000      | \$0                | 0.000      | \$0             | 0.000      | \$0        | 0.144      | \$30,190           |
| Three Lakes Water & San                              | \$36,051,700         | 2.385      | \$85,983           | 0.000      | \$0                | 0.000      | \$0             | 0.000      | \$0        | 0.144      | \$30,190           |
| Colorado River Water Conservancy                     | \$209,653,130        | 0.391      | \$81,974           | 4.816      | \$173,625          | 0.013      | \$469           | 0.000      | \$0        | 7.214      | \$260,077          |
|  |                      |            |                    | 0.000      | \$0                | 0.000      | \$0             | 0.000      | \$0        | 0.394      | \$82,603           |
|  |                      |            |                    | 0.000      | \$0                | 0.000      | \$0             | 0.000      | \$0        |            |                    |
| <b>TOTAL</b>   | <b>\$533,204,750</b> | <b>XXX</b> | <b>\$781,426</b>   | <b>XXX</b> | <b>\$301,457</b>   | <b>XXX</b> | <b>\$1,098</b>  | <b>XXX</b> | <b>\$0</b> | <b>XXX</b> | <b>\$1,243,674</b> |
| <b>TOTAL LOCAL IMPROVEMENT AND SERVICE DISTRICTS</b> | <b>\$848,834,310</b> | <b>XXX</b> | <b>\$2,337,488</b> | <b>XXX</b> | <b>\$1,380,799</b> | <b>XXX</b> | <b>\$12,777</b> | <b>XXX</b> | <b>\$0</b> | <b>XXX</b> | <b>\$3,890,757</b> |

CERTIFICATION OF LEVIES AND REVENUES  
As of January 1, 1992

GRAND COUNTY

SUMMARY OF LEVIES AND REVENUES

| TYPE OF LEVY                         | ASSESSED VALUATION | GENERAL OPERATING FUND REVENUE | BOND REDEMPTION CONTRACTUAL OBLIGATION REVENUE | ABATEMENTS TRANSPORT/INCENTIVES REVENUE | CAPITAL EXPENDITURE SPECIAL FUND* REVENUE | TOTAL REVENUES |
|--------------------------------------|--------------------|--------------------------------|--|---|---|----------------|
| <b>SCHOOLS.</b>                      |                    |                                |  |   |   |                |
| Districts                            | \$209,653,130      | \$7,644,955                    | \$1,414,418                                    | \$0                                     | \$0                                       | \$9,059,373    |
|                                      |                    |                                | \$0  | \$0                                     | \$0                                       |                |
| <b>LOCAL GOVERNMENT</b>              |                    |                                |  |   |   |                |
| Counties                             | \$209,653,130      | \$2,757,987                    | \$0  | \$0                                     | \$0                                       | \$2,757,987    |
| Cities and Towns                     | \$61,943,260       | \$459,879                      | \$0  | \$457                                   | \$0                                       | \$472,989      |
| Local Improv. & Service              | \$848,834,310      | \$2,337,488                    | \$12,653                                       | \$0                                     | \$0                                       | \$3,890,757    |
|                                      |                    |                                | \$1,380,799                                    | \$12,777                                | \$0                                       |                |
|                                      |                    |                                | \$0  | -----                                   | \$0                                       |                |
| Sub-Total Local Gov't                | XXX                | \$5,555,354                    | \$1,380,799                                    | \$13,234                                | \$0                                       | \$7,121,733    |
|                                      |                    |                                | \$12,653                                       | -----                                   | \$0                                       |                |
| <b>TOTAL VALUATION &amp; REVENUE</b> | \$209,653,130      | \$13,200,308                   | \$2,795,217                                    | \$13,234                                | \$0                                       | \$16,181,106   |
|                                      |                    |                                | \$12,653                                       | -----                                   | \$0                                       |                |

\* See detail for specific fund type and name.



CERTIFICATION OF LEVIES AND REVENUES  
As of January 1, 1992

GUNNISON COUNTY

| District Number<br>and Name                 | ASSESSED<br>VALUATION | PUBLIC SCHOOL FINANCE<br>AND GENERAL FUND |             | BOND REDEMPTION<br>CONTRACTUAL OBLIGATION |           | ABATEMENTS<br>TRANSPORTATION |           | CAPITAL EXPENDITURES<br>SPECIAL FUND* |         | TOTAL<br>REVENUE   |
|---|-----------------------|---|-------------|---|-----------|------------------------------|-----------|---------------------------------------|---------|--------------------|
|   |                       | LEVY                                      | REVENUE     | LEVY                                      | REVENUE   | LEVY                         | REVENUE   | LEVY                                  | REVENUE |                    |
| SCHOOL DISTRICTS                            |                       |   |             |   |           |                              |           |                                       |         |                    |
| 0872 (1) (2) (3)<br>Delta County/Maher 50 J | \$7,409,880           | 40.080                                    | \$296,988   | 12.630                                    | \$93,587  | 0.000                        | \$0       | 0.000                                 | \$0     | 52.710 \$390,575   |
| 1361 (4)<br>Gunnison (Watershed) RE 1 J     | \$121,572,040         | 40.080                                    | \$4,872,607 | 0.000                                     | \$0       | 1.252                        | \$152,208 | 0.000                                 | \$0     | 41.332 \$5,024,816 |
| 2182 (5) (6)<br>Montrose County East RE 1 J | \$1,827,410           | 40.080                                    | \$73,243    | 5.027                                     | \$9,186   | 0.000                        | \$0       | 0.000                                 | \$0     | 45.107 \$82,429    |
| TOTAL                                       | \$130,809,330         | XXX                                       | \$5,242,838 | XXX                                       | \$102,773 | XXX                          | \$152,208 | XXX                                   | \$0     | XXX \$5,497,819    |

(6) 2183 - Ouray

(5) 2181 - Montrose

(3) 0874 - Montrose

(4) 1362 - Saguache

| District Number<br>and Name         | ASSESSED<br>VALUATION | GENERAL<br>OPERATING |             | BOND REDEMPTION<br>CONTRACTUAL OBLIGATION |         | ABATEMENTS<br>INCENTIVE PAYMENTS |         | CAPITAL EXPENDITURES<br>SPECIAL FUND* |         | TOTAL<br>REVENUE   |
|-------------------------------------|-----------------------|----------------------|-------------|---|---------|----------------------------------|---------|---------------------------------------|---------|--------------------|
|                                     |                       | LEVY                 | REVENUE     | LEVY                                      | REVENUE | LEVY                             | REVENUE | LEVY                                  | REVENUE |                    |
| LOCAL GOVERNMENT<br>COUNTY PURPOSES |                       |                      |             |   |         |                                  |         |                                       |         |                    |
| General                             | \$130,809,330         | 13.454               | \$1,759,909 | 0.000                                     | \$0     | 0.000                            | \$0     | 0.000                                 | \$0     | 13.454 \$1,759,909 |
| Road and Bridge                     | \$130,809,330         | 1.000                | \$130,809   | 0.000                                     | \$0     | 0.000                            | \$0     | 0.000                                 | \$0     | 1.000 \$130,809    |
| Public Welfare                      | \$130,809,330         | 0.815                | \$106,610   | 0.000                                     | \$0     | 0.000                            | \$0     | 0.000                                 | \$0     | 0.815 \$106,610    |

|   |               |        |             |        |          |       |      |       |     |       |     |        |             |
|---|---------------|--------|-------------|--------|----------|-------|------|-------|-----|-------|-----|--------|-------------|
| Library                                 | \$130,809,330 | 1.050  | \$137,350   | 0.000  | \$0      | 0.000 | \$0  | 0.000 | \$0 | 0.000 | \$0 | 1.050  | \$137,350   |
| Public Hospital                         | \$130,809,330 | 0.956  | \$125,054   | 0.000  | \$0      | 0.000 | \$0  | 0.000 | \$0 | 0.000 | \$0 | 0.956  | \$125,054   |
| TOTAL                                   | \$130,809,330 | 17.275 | \$2,259,731 | 0.000  | \$0      | 0.000 | \$0  | 0.000 | \$0 | 0.000 | \$0 | 17.275 | \$2,259,731 |
| CITIES AND TOWNS                        |               |        |             |        |          |       |      |       |     |       |     |        |             |
| Crested Butte                           | \$14,676,960  | 14.350 | \$210,614   | 0.000  | \$0      | 0.000 | \$0  | 0.000 | \$0 | 0.000 | \$0 | 14.350 | \$210,614   |
| Gunnison                                | \$22,489,450  | 5.540  | \$124,592   | 0.000  | \$0      | 0.000 | \$0  | 0.000 | \$0 | 0.000 | \$0 | 5.540  | \$124,592   |
| Mt. Crested Butte                       | \$24,354,290  | 4.635  | \$112,882   | 0.370  | \$9,011  | 0.000 | \$0  | 0.000 | \$0 | 0.000 | \$0 | 5.005  | \$121,893   |
| Marble                                  | \$958,080     | 6.505  | \$6,232     | 0.000  | \$0      | 0.000 | \$0  | 0.000 | \$0 | 0.000 | \$0 | 6.505  | \$6,232     |
| Pitkin                                  | \$1,410,410   | 4.310  | \$6,079     | 0.000  | \$0      | 0.000 | \$0  | 0.000 | \$0 | 0.000 | \$0 | 4.310  | \$6,079     |
| TOTAL                                   | \$63,889,190  | XXX    | \$460,399   | XXX    | \$9,011  | XXX   | \$0  | XXX   | \$0 | XXX   | \$0 | XXX    | \$469,410   |
| LOCAL IMPROVEMENT AND SERVICE DISTRICTS |               |        |             |        |          |       |      |       |     |       |     |        |             |
| METROPOLITAN DISTRICTS                  |               |        |             |        |          |       |      |       |     |       |     |        |             |
| Crested Butte South Metro               | \$1,811,740   | 45.611 | \$82,635    | 13.621 | \$24,678 | 0.000 | \$0  | 0.000 | \$0 | 0.000 | \$0 | 59.232 | \$107,313   |
| Marble Metro                            | \$948,110     | 7.384  | \$7,001     | 0.000  | \$0      | 0.000 | \$0  | 0.000 | \$0 | 0.000 | \$0 | 7.384  | \$7,001     |
| Skyland Metro                           | \$3,034,230   | 4.332  | \$13,144    | 16.168 | \$49,057 | 0.000 | \$0  | 0.000 | \$0 | 0.000 | \$0 | 20.500 | \$62,201    |
| TOTAL                                   | \$5,794,080   | XXX    | \$102,780   | XXX    | \$73,735 | XXX   | \$0  | XXX   | \$0 | XXX   | \$0 | XXX    | \$176,515   |
| FIRE PROTECTION DISTRICTS               |               |        |             |        |          |       |      |       |     |       |     |        |             |
| Carbondale & Rural Fire Prot            | \$3,442,460   | 2.760  | \$9,501     | 2.502  | \$8,613  | 0.018 | \$62 | 0.000 | \$0 | 0.000 | \$0 | 5.280  | \$18,176    |

CERTIFICATION OF LEVIES AND REVENUES

As of January 1, 1992

GUNNISON COUNTY

|   | ASSESSED VALUATION   | GENERAL OPERATING |                  | BOND REDEMPTION CONTRACTUAL OBLIGATION |                 | ABATEMENTS |                 | CAPITAL EXPENDITURES SPECIAL FUND* |            | TOTAL      |                  |
|---|----------------------|-------------------|------------------|--|-----------------|------------|-----------------|------------------------------------|------------|------------|------------------|
|   |                      | LEVY              | REVENUE          | LEVY                                   | REVENUE         | LEVY       | REVENUE         | LEVY                               | REVENUE    |            |                  |
| <b>FIRE PROTECTION DISTRICTS contd</b>              |                      |                   |                  |  |                 |            |                 |                                    |            |            |                  |
| Crested Butte Fire Prot                             | \$39,665,400         | 5.036             | \$199,755        | 1.073                                  | \$42,561        | 0.190      | \$7,536         | 0.000                              | \$0        | 6.299      | \$249,852        |
|   |                      |                   | \$0              | 0.000                                  | \$0             |            |                 | 0.000                              | \$0        |            | \$0              |
| Gunnison County Fire Prot                           | \$56,917,700         | 1.910             | \$108,713        | 0.000                                  | \$0             | 0.067      | \$3,813         | 0.000                              | \$0        | 1.977      | \$112,526        |
|   |                      |                   | \$0              | 0.000                                  | \$0             |            |                 | 0.000                              | \$0        |            | \$0              |
| <b>TOTAL</b>  | <b>\$100,025,560</b> | <b>XXX</b>        | <b>\$317,969</b> | <b>XXX</b>                             | <b>\$51,174</b> | <b>XXX</b> | <b>\$11,411</b> | <b>XXX</b>                         | <b>\$0</b> | <b>XXX</b> | <b>\$380,554</b> |
|   |                      |                   | \$0              | XXX                                    | \$0             |            |                 | XXX                                | \$0        |            | \$0              |
| <b>WATER CONSERVANCY AND CONSERVATION DISTRICTS</b> |                      |                   |                  |  |                 |            |                 |                                    |            |            |                  |
| Bostwick Park Water Conservancy                     | \$911,440            | 0.985             | \$898            | 0.000                                  | \$0             | 0.000      | \$0             | 0.000                              | \$0        | 0.985      | \$898            |
| Crawford Water Conservancy                          | \$14,840             | 0.960             | \$14             | 0.000                                  | \$0             | 0.000      | \$0             | 0.000                              | \$0        | 0.960      | \$14             |
| Fruitland Mesa Water Conservancy                    | \$28,540             | 1.500             | \$43             | 0.000                                  | \$0             | 0.000      | \$0             | 0.000                              | \$0        | 1.500      | \$43             |
| North Fork Water Conservancy                        | \$6,798,240          | 0.156             | \$1,061          | 0.500                                  | \$3,399         | 0.000      | \$0             | 0.000                              | \$0        | 0.656      | \$4,460          |
| Upper Gunnison River Water Con                      | \$115,039,240        | 1.607             | \$184,868        | 0.000                                  | \$0             | 0.000      | \$0             | 0.000                              | \$0        | 1.607      | \$184,868        |
|   |                      |                   | \$0              | 0.000                                  | \$0             |            |                 | 0.000                              | \$0        |            | \$0              |
| <b>TOTAL</b>  | <b>\$122,792,300</b> | <b>XXX</b>        | <b>\$186,883</b> | <b>XXX</b>                             | <b>\$3,399</b>  | <b>XXX</b> | <b>\$0</b>      | <b>XXX</b>                         | <b>\$0</b> | <b>XXX</b> | <b>\$190,283</b> |
|   |                      |                   | \$0              | XXX                                    | \$0             |            |                 | XXX                                | \$0        |            | \$0              |
| <b>OTHER DISTRICTS</b>                              |                      |                   |                  |  |                 |            |                 |                                    |            |            |                  |
| Gunnison County Metro Rec                           | \$118,793,260        | 0.853             | \$101,331        | 0.000                                  | \$0             | 0.025      | \$2,970         | 0.000                              | \$0        | 0.878      | \$104,300        |
|   |                      |                   | \$0              | 0.000                                  | \$0             |            |                 | 0.000                              | \$0        |            | \$0              |
| East River Regional Sanitation                      | \$3,038,250          | 0.000             | \$0              | 12.200                                 | \$37,067        | 0.000      | \$0             | 0.000                              | \$0        | 12.200     | \$37,067         |
|   |                      |                   | \$0              | 0.000                                  | \$0             |            |                 | 0.000                              | \$0        |            | \$0              |
| Mt. Crested Butte Water & San                       | \$24,461,350         | 12.309            | \$301,095        | 1.955                                  | \$47,822        | 0.000      | \$0             | 0.000                              | \$0        | 14.264     | \$348,917        |
|   |                      |                   | \$0              | 0.000                                  | \$0             |            |                 | 0.000                              | \$0        |            | \$0              |

|   |               |       |             |       |           |       |          |       |     |       |             |
|---|---------------|-------|-------------|-------|-----------|-------|----------|-------|-----|-------|-------------|
| Gunnison Cemetery No. 1                       | \$54,724,980  | 1.036 | \$56,695    | 0.000 | \$0       | 0.042 | \$2,298  | 0.000 | \$0 | 1.078 | \$58,993    |
| Colorado River Water Conservancy              | \$130,809,330 | 0.391 | \$51,146    | 0.000 | \$0       | 0.003 | \$392    | 0.000 | \$0 | 0.394 | \$51,539    |
| TOTAL   | \$331,827,170 | XXX   | \$510,267   | XXX   | \$84,889  | XXX   | \$5,660  | XXX   | \$0 | XXX   | \$600,816   |
| TOTAL LOCAL IMPROVEMENT AND SERVICE DISTRICTS | \$560,439,110 | XXX   | \$1,117,900 | XXX   | \$213,197 | XXX   | \$17,072 | XXX   | \$0 | XXX   | \$1,348,168 |



CERTIFICATION OF LEVIES AND REVENUES  
As of January 1, 1992

GUNNISON COUNTY

SUMMARY OF LEVIES AND REVENUES

| TYPE OF LEVY                         | ASSESSED VALUATION | GENERAL OPERATING FUND REVENUE | BOND REDEMPTION CONTRACTUAL OBLIGATION REVENUE | ABATEMENTS TRANSPORT/INCENTIVES REVENUE | CAPITAL EXPENDITURE SPECIAL FUND* REVENUE | TOTAL REVENUES |
|--------------------------------------|--------------------|--------------------------------|--|---|---|----------------|
| <b>SCHOOLS</b>                       |                    |                                |  |   |   |                |
| Districts                            | \$130,809,330      | \$5,242,838                    | \$102,773                                      | \$152,208                               | \$0                                       | \$5,497,819    |
|                                      |                    |                                | \$0  | \$0                                     | \$0                                       |                |
| <b>LOCAL GOVERNMENT</b>              |                    |                                |  |   |   |                |
| Countries                            | \$130,809,330      | \$2,259,731                    | \$0  | \$0                                     | \$0                                       | \$2,259,731    |
| Cities and Towns                     | \$63,889,190       | \$460,399                      | \$9,011  | \$0                                     | \$0                                       | \$469,410      |
| Local Improv. & Service              | \$560,439,110      | \$1,117,900                    | \$213,197                                      | \$17,072                                | \$0                                       | \$1,348,168    |
|                                      |                    |                                | \$0  | -----                                   | \$0                                       |                |
| Sub-Total Local Gov't                | XXX                | \$3,838,030                    | \$222,208                                      | \$17,072                                | \$0                                       | \$4,077,309    |
|                                      |                    |                                | \$0  | -----                                   | \$0                                       |                |
| <b>TOTAL VALUATION &amp; REVENUE</b> | \$130,809,330      | \$9,080,867                    | \$324,981                                      | \$169,280                               | \$0                                       | \$9,575,129    |
|                                      |                    |                                | \$0  | -----                                   | \$0                                       |                |

\* See detail for specific fund type and name.



CERTIFICATION OF LEVIES AND REVENUES  
As of January 1, 1992

HINSDALE COUNTY

| District Number<br>and Name | ASSESSED<br>VALUATION | PUBLIC SCHOOL FINANCE<br>AND GENERAL FUND |           | BOND REDEMPTION<br>CONTRACTUAL OBLIGATION |         | ABATEMENTS<br>TRANSPORTATION |         | CAPITAL EXPENDITURES<br>SPECIAL FUND* |         | TOTAL<br>REVENUE |           |
|-----------------------------|-----------------------|---|-----------|---|---------|------------------------------|---------|---------------------------------------|---------|------------------|-----------|
|                             |                       | LEVY                                      | REVENUE   | LEVY                                      | REVENUE | LEVY                         | REVENUE | LEVY                                  | REVENUE |                  |           |
| SCHOOL DISTRICTS            |                       |   |           |   |         |                              |         |                                       |         |                  |           |
| 0222 (1)                    | \$848,230             | 40.080                                    | \$33,997  | 5.981                                     | \$5,073 | 0.000                        | \$0     | 0.000                                 | \$0     | 46.061           | \$39,070  |
| Pagosa Springs 50 JT        |                       |   |           | 0.000                                     | \$0     | 0.000                        | \$0     | 0.000                                 | \$0     |                  |           |
| 1380                        | \$17,122,090          | 28.839                                    | \$493,784 | 0.000                                     | \$0     | 0.003                        | \$51    | 0.000                                 | \$0     | 28.842           | \$493,835 |
| Lake City RE 1              |                       |   |           | 0.000                                     | \$0     | 0.000                        | \$0     | 0.000                                 | \$0     |                  |           |
| TOTAL                       | \$17,970,320          | XXX                                       | \$527,781 | XXX                                       | \$5,073 | XXX                          | \$51    | XXX                                   | \$0     | XXX              | \$532,905 |

(1) 0221 - Archuleta

| LOCAL GOVERNMENT<br>COUNTY PURPOSES | ASSESSED<br>VALUATION | GENERAL<br>OPERATING |           | BOND REDEMPTION<br>CONTRACTUAL OBLIGATION |         | ABATEMENTS<br>INCENTIVE PAYMENTS |         | CAPITAL EXPENDITURES<br>SPECIAL FUND* |         | TOTAL<br>REVENUE |           |
|-------------------------------------|-----------------------|----------------------|-----------|---|---------|----------------------------------|---------|---------------------------------------|---------|------------------|-----------|
|                                     |                       | LEVY                 | REVENUE   | LEVY                                      | REVENUE | LEVY                             | REVENUE | LEVY                                  | REVENUE |                  |           |
| General                             | \$17,970,320          | 11.410               | \$205,041 | 0.000                                     | \$0     | 0.000                            | \$0     | 0.000                                 | \$0     | 11.410           | \$205,041 |
| Road and Bridge                     | \$17,970,320          | 0.632                | \$11,357  | 0.000                                     | \$0     | 0.000                            | \$0     | 0.000                                 | \$0     | 0.632            | \$11,357  |
| Public Welfare                      | \$17,970,320          | 0.500                | \$8,985   | 0.000                                     | \$0     | 0.000                            | \$0     | 0.000                                 | \$0     | 0.500            | \$8,985   |
| Retirement                          | \$17,970,320          | 0.610                | \$10,962  | 0.000                                     | \$0     | 0.000                            | \$0     | 0.000                                 | \$0     | 0.610            | \$10,962  |
| Solid Waste Disposal                | \$17,970,320          | 1.400                | \$25,158  | 0.000                                     | \$0     | 0.000                            | \$0     | 0.000                                 | \$0     | 1.400            | \$25,158  |
| TOTAL                               | \$17,970,320          | 14.552               | \$261,504 | 0.000                                     | \$0     | 0.000                            | \$0     | 0.000                                 | \$0     | 14.552           | \$261,504 |

|   |              |       |          |        |           |       |      |       |     |        |           |
|---|--------------|-------|----------|--------|-----------|-------|------|-------|-----|--------|-----------|
| CITIES AND TOWNS                              |              |       |          |        |           |       |      |       |     |        |           |
| Lake City                                     | \$4,492,790  | 4.306 | \$19,346 | 0.000  | \$0       | 0.000 | \$0  | 0.000 | \$0 | 4.306  | \$19,346  |
|   |              |       |          | 0.000  | \$0       | 0.000 | \$0  | 0.000 | \$0 |        |           |
| LOCAL IMPROVEMENT AND SERVICE DISTRICTS       |              |       |          |        |           |       |      |       |     |        |           |
| WATER CONSERVANCY AND CONSERVATION DISTRICTS  |              |       |          |        |           |       |      |       |     |        |           |
| San Luis Valley Water Conservancy             | \$143,540    | 0.481 | \$69     | 0.000  | \$0       | 0.000 | \$0  | 0.000 | \$0 | 0.481  | \$69      |
| Upper Gunnison River Water Con                | \$14,751,210 | 1.607 | \$23,705 | 0.000  | \$0       | 0.000 | \$0  | 0.000 | \$0 | 1.607  | \$23,705  |
|   |              |       |          | 0.000  | \$0       | 0.000 | \$0  | 0.000 | \$0 |        |           |
| TOTAL   | \$14,894,750 | XXX   | \$23,774 | XXX    | \$0       | XXX   | \$0  | XXX   | \$0 | XXX    | \$23,774  |
|   |              |       |          | XXX    | \$0       | XXX   | \$0  | XXX   | \$0 |        |           |
| CONSERVATION DISTRICT (RIVER WATER)           |              |       |          |        |           |       |      |       |     |        |           |
| Colorado River Water Conservancy              | \$14,753,470 | 0.391 | \$5,769  | 0.000  | \$0       | 0.003 | \$44 | 0.000 | \$0 | 0.394  | \$5,813   |
| Southwestern Water Conservation               | \$3,216,850  | 0.426 | \$1,370  | 0.000  | \$0       | 0.002 | \$6  | 0.000 | \$0 | 0.428  | \$1,377   |
|   |              |       |          | 0.000  | \$0       | 0.000 | \$0  | 0.000 | \$0 |        |           |
| TOTAL   | \$17,970,320 | XXX   | \$7,139  | XXX    | \$0       | XXX   | \$51 | XXX   | \$0 | XXX    | \$7,190   |
|   |              |       |          | XXX    | \$0       | XXX   | \$0  | XXX   | \$0 |        |           |
| OTHER DISTRICTS                               |              |       |          |        |           |       |      |       |     |        |           |
| Lake City Area Fire Prot                      | \$7,881,420  | 4.447 | \$35,049 | 0.000  | \$0       | 0.000 | \$0  | 0.000 | \$0 | 4.447  | \$35,049  |
| Upper San Juan Hospital                       | \$848,220    | 2.018 | \$1,712  | 0.000  | \$0       | 0.024 | \$20 | 0.000 | \$0 | 2.042  | \$1,732   |
| Lake City Area Water & San                    | \$6,460,350  | 0.000 | \$0      | 15.768 | \$101,867 | 0.000 | \$0  | 0.000 | \$0 | 15.768 | \$101,867 |
| Hinsdale I O F Cemetary                       | \$14,349,310 | 0.417 | \$5,984  | 0.000  | \$0       | 0.000 | \$0  | 0.000 | \$0 | 0.417  | \$5,984   |
| Hinsdale County Regional Library              | \$14,347,050 | 1.229 | \$17,633 | 0.000  | \$0       | 0.000 | \$0  | 0.000 | \$0 | 1.229  | \$17,633  |
|   |              |       |          | 0.000  | \$0       | 0.000 | \$0  | 0.000 | \$0 |        |           |
| TOTAL   | \$43,886,350 | XXX   | \$60,378 | XXX    | \$101,867 | XXX   | \$20 | XXX   | \$0 | XXX    | \$162,265 |
|   |              |       |          | XXX    | \$0       | XXX   | \$0  | XXX   | \$0 |        |           |
| TOTAL LOCAL IMPROVEMENT AND SERVICE DISTRICTS |              |       |          |        |           |       |      |       |     |        |           |
|   | \$76,751,420 | XXX   | \$91,291 | XXX    | \$101,867 | XXX   | \$71 | XXX   | \$0 | XXX    | \$193,229 |
|   |              |       |          | XXX    | \$0       | XXX   | \$0  | XXX   | \$0 |        |           |

CERTIFICATION OF LEVIES AND REVENUES  
As of January 1, 1992

HINSDALE COUNTY

SUMMARY OF LEVIES AND REVENUES

| TYPE OF LEVY              | ASSESSED VALUATION | GENERAL OPERATING FUND REVENUE | BOND REDEMPTION CONTRACTUAL OBLIGATION REVENUE | ABATEMENTS TRANSPORT/INCENTIVES REVENUE | CAPITAL EXPENDITURE SPECIAL FUND* REVENUE | TOTAL REVENUES |
|---------------------------|--------------------|--------------------------------|--|---|---|----------------|
| SCHOOLS                   |                    |                                |  |   |   |                |
| Districts                 | \$17,970,320       | \$527,781                      | \$5,073  | \$51                                    | \$0                                       | \$532,905      |
|                           |                    |                                | \$0  | \$0                                     | \$0                                       |                |
| LOCAL GOVERNMENT          |                    |                                |  |   |   |                |
| Counties                  | \$17,970,320       | \$261,504                      | \$0  | \$0                                     | \$0                                       | \$261,504      |
| Cities and Towns          | \$4,492,790        | \$19,346                       | \$0  | \$0                                     | \$0                                       | \$19,346       |
| Local Improv. & Service   | \$76,751,420       | \$91,291                       | \$101,867                                      | \$71                                    | \$0                                       | \$193,229      |
|                           |                    |                                | \$0  |   | \$0                                       |                |
| Sub-Total Local Gov't     | XXX                | \$372,141                      | \$101,867                                      | \$71                                    | \$0                                       | \$474,079      |
|                           |                    |                                | \$0  |   | \$0                                       |                |
| TOTAL VALUATION & REVENUE | \$17,970,320       | \$899,922                      | \$106,940                                      | \$122                                   | \$0                                       | \$1,006,984    |
|                           |                    |                                | \$0  |   | \$0                                       |                |

\* See detail for specific fund type and name.



CERTIFICATION OF LEVIES AND REVENUES  
As of January 1, 1992

HUERFANO COUNTY

| District Number<br>and Name | ASSESSED<br>VALUATION | PUBLIC SCHOOL FINANCE<br>AND GENERAL FUND |             | BOND REDEMPTION<br>CONTRACTUAL OBLIGATION |           | ABATEMENTS<br>TRANSPORTATION |         | CAPITAL EXPENDITURES<br>SPECIAL FUND* |         | TOTAL<br>REVENUE |             |
|-----------------------------|-----------------------|---|-------------|---|-----------|------------------------------|---------|---------------------------------------|---------|------------------|-------------|
|                             |                       | LEVY                                      | REVENUE     | LEVY                                      | REVENUE   | LEVY                         | REVENUE | LEVY                                  | REVENUE |                  |             |
| SCHOOL DISTRICTS            |                       |   |             |   |           |                              |         |                                       |         |                  |             |
| 1390                        | \$61,955,140          | 42.864                                    | \$2,655,645 | 4.324                                     | \$267,894 | 0.000                        | \$0     | 0.000                                 | \$0     | 47.188           | \$2,923,539 |
| Walsenburg RE 1             |                       |   |             | 0.000                                     | \$0       | 0.000                        | \$0     | 0.000                                 | \$0     |                  |             |
| 1400                        | \$16,948,680          | 40.080                                    | \$679,303   | 7.000                                     | \$118,641 | 0.000                        | \$0     | 0.000                                 | \$0     | 47.080           | \$797,944   |
| La Veta RE 2                |                       |   |             | 0.000                                     | \$0       | 0.000                        | \$0     | 0.000                                 | \$0     |                  |             |
| TOTAL                       | \$78,903,820          | XXX                                       | \$3,334,948 | XXX                                       | \$386,535 | XXX                          | \$0     | XXX                                   | \$0     | XXX              | \$3,721,483 |

| LOCAL GOVERNMENT<br>COUNTY PURPOSES | ASSESSED<br>VALUATION | GENERAL<br>OPERATING |             | BOND REDEMPTION<br>CONTRACTUAL OBLIGATION |         | ABATEMENTS<br>INCENTIVE PAYMENTS |         | CAPITAL EXPENDITURES<br>SPECIAL FUND* |         | TOTAL<br>REVENUE |             |
|-------------------------------------|-----------------------|----------------------|-------------|---|---------|----------------------------------|---------|---------------------------------------|---------|------------------|-------------|
|                                     |                       | LEVY                 | REVENUE     | LEVY                                      | REVENUE | LEVY                             | REVENUE | LEVY                                  | REVENUE |                  |             |
| General                             | \$78,903,820          | 17.920               | \$1,413,956 | 0.000                                     | \$0     | 0.000                            | \$0     | 0.000                                 | \$0     | 17.920           | \$1,413,956 |
| Road and Bridge                     | \$78,903,820          | 0.800                | \$63,123    | 0.000                                     | \$0     | 0.000                            | \$0     | 0.000                                 | \$0     | 0.800            | \$63,123    |
| Public Welfare                      | \$78,903,820          | 3.530                | \$278,530   | 0.000                                     | \$0     | 0.000                            | \$0     | 0.000                                 | \$0     | 3.530            | \$278,530   |
| Retirement                          | \$78,903,820          | 0.500                | \$39,452    | 0.000                                     | \$0     | 0.000                            | \$0     | 0.000                                 | \$0     | 0.500            | \$39,452    |
| TOTAL                               | \$78,903,820          | 22.750               | \$1,795,062 | 0.000                                     | \$0     | 0.000                            | \$0     | 0.000                                 | \$0     | 22.750           | \$1,795,062 |

|   |              |        |           |        |           |       |         |       |     |        |           |
|---|--------------|--------|-----------|--------|-----------|-------|---------|-------|-----|--------|-----------|
| CITIES AND TOWNS                        |              |        |           |        |           |       |         |       |     |        |           |
| Walsenburg                              | \$8,973,250  | 18.547 | \$166,427 | 0.000  | \$0       | 0.000 | \$0     | 0.000 | \$0 | 18.547 | \$166,427 |
| La Veta                                 | \$4,273,040  | 0.000  | \$29,488  | 0.000  | \$0       | 0.000 | \$0     | 0.000 | \$0 | 0.000  | \$29,488  |
| TOTAL                                   | \$13,246,290 | XXX    | \$195,915 | XXX    | \$0       | XXX   | \$0     | XXX   | \$0 | XXX    | \$195,915 |
| LOCAL IMPROVEMENT AND SERVICE DISTRICTS |              |        |           |        |           |       |         |       |     |        |           |
| FIRE PROTECTION DISTRICTS               |              |        |           |        |           |       |         |       |     |        |           |
| Huerfano County Fire Prot               | \$20,545,700 | 2.794  | \$57,405  | 0.000  | \$0       | 0.000 | \$0     | 0.000 | \$0 | 2.794  | \$57,405  |
| La Veta Fire Prot                       | \$16,236,620 | 4.340  | \$70,467  | 0.000  | \$0       | 0.000 | \$0     | 0.000 | \$0 | 4.340  | \$70,467  |
| Rye Fire Prot                           | \$134,210    | 4.670  | \$627     | 0.000  | \$0       | 0.000 | \$0     | 0.000 | \$0 | 4.670  | \$627     |
| Upper Huerfano Fire Prot                | \$32,538,600 | 2.468  | \$80,305  | 0.000  | \$0       | 0.000 | \$0     | 0.000 | \$0 | 2.468  | \$80,305  |
| TOTAL                                   | \$69,455,130 | XXX    | \$208,804 | XXX    | \$0       | XXX   | \$0     | XXX   | \$0 | XXX    | \$208,804 |
| SOIL CONSERVATION DISTRICTS             |              |        |           |        |           |       |         |       |     |        |           |
| Purgatoire River Soil Cons.             | \$3,730      | 0.500  | \$2       | 0.000  | \$0       | 0.000 | \$0     | 0.000 | \$0 | 0.500  | \$2       |
| Upper Huerfano Soil Cons                | \$60,667,780 | 0.083  | \$5,035   | 0.000  | \$0       | 0.000 | \$0     | 0.000 | \$0 | 0.083  | \$5,035   |
| TOTAL                                   | \$60,671,510 | XXX    | \$5,037   | XXX    | \$0       | XXX   | \$0     | XXX   | \$0 | XXX    | \$5,037   |
| OTHER DISTRICTS                         |              |        |           |        |           |       |         |       |     |        |           |
| Huerfano County Hospital                | \$78,903,830 | 4.214  | \$332,501 | 8.306  | \$655,375 | 0.000 | \$0     | 0.000 | \$0 | 12.520 | \$987,876 |
| Navajo Western Water                    | \$1,224,880  | 10.977 | \$13,446  | 2.000  | \$2,450   | 0.118 | \$145   | 0.000 | \$0 | 13.095 | \$16,041  |
| Cuchara Water & San                     | \$7,792,540  | 19.251 | \$150,014 | 19.663 | \$153,225 | 0.198 | \$1,543 | 0.000 | \$0 | 39.112 | \$304,782 |
| La Veta Cemetery                        | \$16,984,420 | 0.450  | \$7,643   | 0.000  | \$0       | 0.000 | \$0     | 0.000 | \$0 | 0.450  | \$7,643   |



CERTIFICATION OF LEVIES AND REVENUES  
As of January 1, 1992

HUERFANO COUNTY

|   | ASSESSED VALUATION | GENERAL OPERATING |           | BOND REDEMPTION CONTRACTUAL OBLIGATION |           | ABATEMENTS |         | CAPITAL EXPENDITURES SPECIAL FUND* |         | TOTAL REVENUE |
|---|--------------------|-------------------|-----------|--|-----------|------------|---------|------------------------------------|---------|---------------|
|   |                    | LEVY              | REVENUE   | LEVY                                   | REVENUE   | LEVY       | REVENUE | LEVY                               | REVENUE |               |
| OTHER DISTRICTS cont'd                        |                    |                   |           |  |           |            |         |                                    |         |               |
| La Veta Public Library                        | \$16,984,420       | 1.375             | \$23,354  | 0.000                                  | \$0       | 0.000      | \$0     | 0.000                              | \$0     | \$23,354      |
| Huerfano County Water Cons                    | \$78,844,160       | 0.136             | \$10,723  | 0.000                                  | \$0       | 0.011      | \$867   | 0.000                              | \$0     | \$11,590      |
| Walsenburg Downtown Revitalization            | \$1,628,620        | 0.648             | \$1,055   | 0.000                                  | \$0       | 0.000      | \$0     | 0.000                              | \$0     | \$1,055       |
| TOTAL   | \$202,362,870      | XXX               | \$538,736 | XXX                                    | \$811,050 | XXX        | \$2,555 | XXX                                | \$0     | \$1,352,341   |
| TOTAL LOCAL IMPROVEMENT AND SERVICE DISTRICTS | \$332,489,510      | XXX               | \$752,577 | XXX                                    | \$811,050 | XXX        | \$2,555 | XXX                                | \$0     | \$1,566,182   |

## SUMMARY OF LEVIES AND REVENUES

| TYPE OF LEVY                         | ASSESSED VALUATION | GENERAL OPERATING FUND REVENUE | BOND REDEMPTION CONTRACTUAL OBLIGATION REVENUE | ABATEMENTS TRANSPORT/INCENTIVES REVENUE | CAPITAL EXPENDITURE SPECIAL FUND* REVENUE | TOTAL REVENUES |
|--------------------------------------|--------------------|--------------------------------|--|---|---|----------------|
| <b>SCHOOLS</b>                       |                    |                                |  |   |   |                |
| Districts                            | \$78,903,820       | \$3,334,948                    | \$386,535                                      | \$0                                     | \$0                                       | \$3,721,483    |
|                                      |                    |                                | \$0  | \$0                                     | \$0                                       |                |
| <b>LOCAL GOVERNMENT</b>              |                    |                                |  |   |   |                |
| Counties                             | \$78,903,820       | \$1,795,062                    | \$0  | \$0                                     | \$0                                       | \$1,795,062    |
| Cities and Towns                     | \$13,246,290       | \$195,915                      | \$0  | \$0                                     | \$0                                       | \$195,915      |
| Local Improv. & Service              | \$332,489,510      | \$752,577                      | \$811,050                                      | \$2,555                                 | \$0                                       | \$1,566,182    |
|                                      |                    |                                | \$0  | -----                                   | \$0                                       |                |
| Sub-Total Local Gov't                | XXX                | \$2,743,554                    | \$811,050                                      | \$2,555                                 | \$0                                       | \$3,557,159    |
|                                      |                    |                                | \$0  | -----                                   | \$0                                       |                |
| <b>TOTAL VALUATION &amp; REVENUE</b> | \$78,903,820       | \$6,078,502                    | \$1,197,585                                    | \$2,555                                 | \$0                                       | \$7,278,642    |
|                                      |                    |                                | \$0  | -----                                   | \$0                                       |                |

\* See detail for specific fund type and name.



| CITIES AND TOWNS                          | ASSESSED VALUATION | GENERAL OPERATING LEVY | GENERAL OPERATING REVENUE | BOND REDEMPTION CONTRACTUAL OBLIGATION |       | ABATEMENTS |       | CAPITAL EXPENDITURES SPECIAL FUND* |       | TOTAL REVENUE |
|---|--------------------|------------------------|---------------------------|--|-------|------------|-------|------------------------------------|-------|---------------|
|   |                    |                        |                           | REVENUE                                | LEVY  | REVENUE    | LEVY  | REVENUE                            | LEVY  |               |
| Walden                                    | \$3,024,250        | 14.089                 | \$42,609                  | 0.000                                  | 0.000 | \$0        | 0.000 | \$0                                | 0.000 | \$42,609      |
| LOCAL IMPROVEMENT AND SERVICE DISTRICTS : |                    |                        |                           |  |       |            |       |                                    |       |               |
| North Park Hospital                       | \$22,745,540       | 4.374 (A)              | \$99,489                  | 0.000                                  | 0.000 | \$0        | 0.000 | \$0                                | 0.000 | \$99,489      |
| Jackson County Water Conservancy          | \$22,745,540       | 0.550                  | \$12,510                  | 0.000                                  | 0.000 | \$0        | 0.000 | \$0                                | 0.000 | \$12,510      |
| TOTAL                                     | \$45,491,080       | XXX                    | \$111,999                 | XXX                                    | XXX   | \$0        | XXX   | \$0                                | XXX   | \$111,999     |

(A) Excess approved by the Division of Local Government

CERTIFICATION OF LEVIES AND REVENUES  
As of January 1, 1992

JACKSON COUNTY

SUMMARY OF LEVIES AND REVENUES

| TYPE OF LEVY                         | ASSESSED VALUATION | GENERAL OPERATING FUND REVENUE | BOND REDEMPTION CONTRACTUAL OBLIGATION REVENUE | ABATEMENTS TRANSPORT/INCENTIVES REVENUE | CAPITAL EXPENDITURE SPECIAL FUND* REVENUE | TOTAL REVENUES |
|--------------------------------------|--------------------|--------------------------------|--|---|---|----------------|
| <b>SCHOOLS</b>                       |                    |                                |  |   |   |                |
| Districts                            | \$22,745,540       | \$911,641                      | \$0  | \$0                                     | \$0                                       | \$911,641      |
| <b>LOCAL GOVERNMENT</b>              |                    |                                |  |   |   |                |
| Counties                             | \$22,745,540       | \$367,340                      | \$0  | \$0                                     | \$0                                       | \$367,340      |
| Cities and Towns                     | \$3,024,250        | \$42,609                       | \$0  | \$0                                     | \$0                                       | \$42,609       |
| Local Improv. & Service              | \$45,491,080       | \$111,999                      | \$0  | \$0                                     | \$0                                       | \$111,999      |
| Sub-Total Local Gov't                | XXX                | \$521,948                      | \$0  | \$0                                     | \$0                                       | \$521,948      |
| <b>TOTAL VALUATION &amp; REVENUE</b> | \$22,745,540       | \$1,433,589                    | \$0  | \$0                                     | \$0                                       | \$1,433,589    |

\* See detail for specific fund type and name.



CERTIFICATION OF LEVIES AND REVENUES  
As of January 1, 1992

JEFFERSON COUNTY

| District Number<br>and Name | ASSESSED<br>VALUATION | PUBLIC SCHOOL FINANCE<br>AND GENERAL FUND |               | BOND REDEMPTION<br>CONTRACTUAL OBLIGATION |              | ABATEMENTS<br>TRANSPORTATION |         | CAPITAL EXPENDITURES<br>SPECIAL FUND* |         | TOTAL<br>REVENUE     |
|-----------------------------|-----------------------|---|---------------|---|--------------|------------------------------|---------|---------------------------------------|---------|----------------------|
|                             |                       | LEVY                                      | REVENUE       | LEVY                                      | REVENUE      | LEVY                         | REVENUE | LEVY                                  | REVENUE |                      |
| SCHOOL DISTRICTS            |                       |   |               |   |              |                              |         |                                       |         |                      |
| 1420 #1                     | \$3,230,574,010       | 40.271                                    | \$130,098,446 | 4.150                                     | \$13,406,882 | 0.000                        | \$0     | 0.000                                 | \$0     | 44.421 \$143,505,328 |
| Jefferson County R 1        |                       |   |               | 0.000                                     | \$0          | 0.000                        | \$0     | 0.000                                 | \$0     |                      |

#1 See Footnote No. 1

| LOCAL GOVERNMENT<br>COUNTY PURPOSES | ASSESSED<br>VALUATION | GENERAL<br>OPERATING |              | BOND REDEMPTION<br>CONTRACTUAL OBLIGATION |         | ABATEMENTS<br>INCENTIVE PAYMENTS |         | CAPITAL EXPENDITURES<br>SPECIAL FUND* |         | TOTAL<br>REVENUE    |
|-------------------------------------|-----------------------|----------------------|--------------|---|---------|----------------------------------|---------|---------------------------------------|---------|---------------------|
|                                     |                       | LEVY                 | REVENUE      | LEVY                                      | REVENUE | LEVY                             | REVENUE | LEVY                                  | REVENUE |                     |
| General                             | \$3,230,574,010       | 11.324               | \$36,583,020 | 0.000                                     | \$0     | 0.000                            | \$0     | 0.000                                 | \$0     | 11.324 \$36,583,020 |
| Road and Bridge                     | \$3,230,574,010       | 4.176                | \$13,490,877 | 0.000                                     | \$0     | 0.000                            | \$0     | 0.000                                 | \$0     | 4.176 \$13,490,877  |
| Public Welfare                      | \$3,230,574,010       | 2.260                | \$7,301,097  | 0.000                                     | \$0     | 0.000                            | \$0     | 0.000                                 | \$0     | 2.260 \$7,301,097   |
| Contingent Fund                     | \$3,230,574,010       | 0.029                | \$93,687     | 0.000                                     | \$0     | 0.000                            | \$0     | 0.000                                 | \$0     | 0.029 \$93,687      |
| Capital Expenditures                | \$3,230,574,010       | 3.530                | \$11,403,926 | 0.000                                     | \$0     | 0.000                            | \$0     | 0.000                                 | \$0     | 3.530 \$11,403,926  |
| Library                             | \$3,230,574,010       | 2.972                | \$9,601,266  | 0.000                                     | \$0     | 0.000                            | \$0     | 0.000                                 | \$0     | 2.972 \$9,601,266   |
| Retirement                          | \$3,230,574,010       | 0.793                | \$2,561,845  | 0.000                                     | \$0     | 0.000                            | \$0     | 0.000                                 | \$0     | 0.793 \$2,561,845   |
| Developmentally Disabled            | \$3,230,574,010       | 0.500                | \$1,615,287  | 0.000                                     | \$0     | 0.000                            | \$0     | 0.000                                 | \$0     | 0.500 \$1,615,287   |
| TOTAL #2                            | \$3,230,574,010       | 25.584               | \$82,651,005 | 0.000                                     | \$0     | 0.000                            | \$0     | 0.000                                 | \$0     | 25.584 \$82,651,005 |

#2 See Footnote No. 2





CERTIFICATION OF LEVIES AND REVENUES  
As of January 1, 1992

JEFFERSON COUNTY

|                                    | ASSESSED VALUATION | GENERAL OPERATING LEVY | GENERAL OPERATING |        | BOND REDEMPTION CONTRACTUAL OBLIGATION |       | ABATEMENTS |       | CAPITAL EXPENDITURES SPECIAL FUND* |        | TOTAL REVENUE |  |
|------------------------------------|--------------------|------------------------|-------------------|--------|--|-------|------------|-------|------------------------------------|--------|---------------|--|
|                                    |                    |                        | REVENUE           | LEVY   | REVENUE                                | LEVY  | REVENUE    | LEVY  | REVENUE                            | LEVY   |               |  |
| METROPOLITAN DISTRICTS contd       |                    |                        |                   |        |  |       |            |       |                                    |        |               |  |
| Evergreen Central Metro            | \$5,706,100        | 18.231                 | \$104,028         | 0.000  | \$0                                    | 0.014 | \$80       | 0.000 | \$0                                | 18.245 | \$104,108     |  |
| Evergreen Metro                    | \$22,220,430       | 0.000                  | \$0               | 0.000  | \$0                                    | 0.000 | \$0        | 0.000 | \$0                                | 0.000  | \$0           |  |
| Forest Hills Metro                 | \$2,516,670        | 17.971                 | \$45,227          | 19.145 | \$48,182                               | 0.217 | \$546      | 0.000 | \$0                                | 37.333 | \$93,955      |  |
| Grant/Swedish Metro                | \$1,434,350        | 10.689                 | \$15,332          | 0.000  | \$0                                    | 0.000 | \$0        | 0.000 | \$0                                | 10.689 | \$15,332      |  |
| Hillgate Metro                     | \$166,740          | 20.000                 | \$3,335           | 0.000  | \$0                                    | 0.000 | \$0        | 0.000 | \$0                                | 20.000 | \$3,335       |  |
| Jefferson Center Metropolitan      | \$181,010          | 10.000                 | \$1,810           | 0.000  | \$0                                    | 0.000 | \$0        | 0.000 | \$0                                | 10.000 | \$1,810       |  |
| Ken-Caryl Ranch Metro              | \$84,219,250       | 14.926                 | \$1,257,057       | 0.000  | \$0                                    | 0.024 | \$2,021    | 0.000 | \$0                                | 14.950 | \$1,259,078   |  |
| Lakecrest Metro                    | \$12,296,650       | 2.655                  | \$32,648          | 25.208 | \$309,974                              | 0.037 | \$455      | 0.000 | \$0                                | 27.900 | \$343,077     |  |
| Meadowbrook-Fairview Metro         | \$13,223,750       | 9.214                  | \$121,844         | 6.165  | \$81,524                               | 0.000 | \$0        | 0.000 | \$0                                | 15.379 | \$203,368     |  |
| Mt Carbon Metro                    | \$643,750          | 1.908                  | \$1,228           | 22.092 | \$14,222                               | 0.000 | \$0        | 0.000 | \$0                                | 24.000 | \$15,450      |  |
| Mt. Carbon Metro - /Bond Indbt [5] | 2,600              | 0.000                  | \$0               | 22.092 | \$57                                   | 0.000 | \$0        | 0.000 | \$0                                | 22.092 | \$57          |  |
| North Evergreen Metro              | \$5,366,570        | 0.000                  | \$0               | 10.698 | \$57,412                               | 0.008 | \$43       | 0.000 | \$0                                | 10.706 | \$57,455      |  |
| North Ridge Metro                  | \$2,677,110        | 3.737                  | \$10,004          | 0.000  | \$0                                    | 0.000 | \$0        | 0.000 | \$0                                | 3.737  | \$10,004      |  |
| Plains Metro                       | \$1,070,620        | 16.663                 | \$17,840          | 1.442  | \$1,544                                | 0.000 | \$0        | 0.000 | \$0                                | 18.105 | \$19,384      |  |
| Pleasant View Metro                | \$27,082,550       | 5.569                  | \$150,823         | 1.680  | \$45,499                               | 0.000 | \$0        | 0.000 | \$0                                | 7.249  | \$196,322     |  |
|                                    |                    |                        |                   | 0.000  | \$0                                    |       |            | 0.000 | \$0                                |        | \$0           |  |

|                               |               |        |             |        |             |       |          |       |     |       |     |       |             |
|-------------------------------|---------------|--------|-------------|--------|-------------|-------|----------|-------|-----|-------|-----|-------|-------------|
| Raccoon Creek Metro           | \$258,000     | 0.000  | \$0         | 0.000  | \$0         | 0.000 | \$0      | 0.000 | \$0 | 0.000 | \$0 | 0.000 | \$0         |
| Red Rocks Centre Metropolitan | \$1,380       | 1.330  | \$2         | 0.000  | \$0         | 0.000 | \$0      | 0.000 | \$0 | 0.000 | \$0 | 0.000 | \$2         |
| Section 14 Metropolitan       | \$7,296,870   | 13.712 | \$100,055   | 18.288 | \$133,445   | 0.000 | \$0      | 0.000 | \$0 | 0.000 | \$0 | 0.000 | \$233,500   |
| South Sheridan Sanitary Sewer | \$11,248,070  | 9.774  | \$109,939   | 0.000  | \$0         | 0.000 | \$0      | 0.000 | \$0 | 0.000 | \$0 | 0.000 | \$109,939   |
| Southwest Plaza Metro         | \$27,688,760  | 1.625  | \$44,994    | 16.432 | \$454,982   | 0.000 | \$0      | 0.000 | \$0 | 0.000 | \$0 | 0.000 | \$499,976   |
| Timbers Estates Metro         | \$752,450     | 34.220 | \$25,749    | 0.000  | \$0         | 0.780 | \$587    | 0.000 | \$0 | 0.000 | \$0 | 0.000 | \$26,336    |
| Valley Metro                  | \$40,822,710  | 0.752  | \$30,699    | 8.138  | \$332,215   | 0.010 | \$408    | 0.000 | \$0 | 0.000 | \$0 | 0.000 | \$363,322   |
| West Jefferson County Metro   | \$30,390,830  | 0.000  | \$0         | 1.585  | \$48,169    | 0.000 | \$0      | 0.000 | \$0 | 0.000 | \$0 | 0.000 | \$48,169    |
| West Meadows Metro            | \$2,193,420   | 3.386  | \$7,427     | 0.000  | \$0         | 0.000 | \$0      | 0.000 | \$0 | 0.000 | \$0 | 0.000 | \$7,427     |
| Westglenn Metro               | \$13,758,990  | 2.500  | \$34,397    | 47.500 | \$653,552   | 0.000 | \$0      | 0.000 | \$0 | 0.000 | \$0 | 0.000 | \$687,949   |
| Westgold Meadows Metro        | \$2,110,760   | 5.999  | \$12,662    | 9.001  | \$18,999    | 0.000 | \$0      | 0.000 | \$0 | 0.000 | \$0 | 0.000 | \$31,661    |
| TOTAL                         | \$348,074,140 | XXX    | \$2,815,142 | XXX    | \$2,318,181 | XXX   | \$0      | XXX   | \$0 | XXX   | \$0 | XXX   | \$5,137,531 |
| PARK AND RECREATION DISTRICTS |               |        |             |        |             |       |          |       |     |       |     |       |             |
| Columbine Knolls Grove Metro  | \$21,622,370  | 2.458  | \$53,148    | 1.753  | \$37,904    | 0.001 | \$22     | 0.000 | \$0 | 0.000 | \$0 | 0.000 | \$91,074    |
| Evergreen Metro Rec & Park    | \$157,187,710 | 3.566  | \$560,531   | 0.501  | \$78,751    | 0.014 | \$2,201  | 0.000 | \$0 | 0.000 | \$0 | 0.000 | \$641,483   |
| Foothills Metro Rec & Park    | \$745,725,940 | 4.046  | \$3,017,207 | 0.893  | \$665,933   | 0.033 | \$24,609 | 0.000 | \$0 | 0.000 | \$0 | 0.000 | \$3,707,749 |
| Leewood Metro Rec & Park      | \$11,451,480  | 3.774  | \$43,218    | 0.669  | \$7,661     | 0.000 | \$0      | 0.000 | \$0 | 0.000 | \$0 | 0.000 | \$50,879    |
| N Jeffco Metro Rec #5         | \$529,300,970 | 3.146  | \$1,665,181 | 0.487  | \$257,770   | 0.017 | \$8,998  | 0.000 | \$0 | 0.000 | \$0 | 0.000 | \$1,931,949 |
| Normandy Estates Metro Rec    | \$4,128,570   | 1.367  | \$5,644     | 0.000  | \$0         | 0.000 | \$0      | 0.000 | \$0 | 0.000 | \$0 | 0.000 | \$5,644     |

CERTIFICATION OF LEVIES AND REVENUES  
As of January 1, 1992

JEFFERSON COUNTY

| ASSESSED VALUATION                   | LEVY            | GENERAL OPERATING |             | BOND REDEMPTION CONTRACTUAL OBLIGATION |             | ABATEMENTS |          | CAPITAL EXPENDITURES SPECIAL FUND* |      | TOTAL |             |
|--------------------------------------|-----------------|-------------------|-------------|--|-------------|------------|----------|------------------------------------|------|-------|-------------|
|                                      |                 | REVENUE           | LEVY        | REVENUE                                | LEVY        | REVENUE    | LEVY     | REVENUE                            | LEVY |       |             |
| PARK AND RECREATION DISTRICTS cont'd |                 |                   |             |  |             |            |          |                                    |      |       |             |
| North Jeffco Rec Bond                | 107,400,060     | 0.000             | \$0         | 0.167                                  | \$17,936    | 0.000      | \$0      | 0.000                              | \$0  | 0.167 | \$17,936    |
| Indebt [7]                           |                 |                   |             | 0.000                                  | \$0         |            |          | 0.000                              | \$0  |       |             |
| North Jeffco-Broomfield              | 14,441,670      | 0.000             | \$0         | 0.487                                  | \$7,033     | 0.000      | \$0      | 0.000                              | \$0  | 0.487 | \$7,033     |
| Exclus [7]                           |                 |                   |             | 0.000                                  | \$0         |            |          | 0.000                              | \$0  |       |             |
| TOTAL                                | \$1,469,417,040 | XXX               | \$5,344,929 | XXX                                    | \$1,072,988 | XXX        | \$35,830 | XXX                                | \$0  | XXX   | \$6,453,746 |
|                                      |                 |                   |             | XXX                                    | \$0         |            |          | XXX                                | \$0  |       |             |
| FIRE PROTECTION DISTRICTS            |                 |                   |             |  |             |            |          |                                    |      |       |             |
| Arvada Fire - Pension Fund 2006 [3]  | \$16,800        | 0.630             | \$11        | 0.316                                  | \$5         | 0.000      | \$0      | 0.000                              | \$0  | 0.946 | \$16        |
| Arvada Fire Pension Fund [3]         | \$14,188,070    | 0.478             | \$6,782     | 0.316                                  | \$4,483     | 0.000      | \$0      | 0.000                              | \$0  | 0.794 | \$11,265    |
| Arvada Fire Prot #7                  | \$564,646,000   | 3.492             | \$1,971,744 | 0.316                                  | \$178,428   | 0.000      | \$0      | 0.000                              | \$0  | 3.808 | \$2,150,172 |
| Bancroft Fire Prot                   | \$742,169,110   | 8.993             | \$6,674,327 | 0.000                                  | \$0         | 0.056      | \$41,561 | 0.000                              | \$0  | 9.049 | \$6,715,888 |
| Cherryvale Fire Protection District  | \$29,660        | 2.868             | \$85        | 1.545                                  | \$46        | 0.179      | \$5      | 0.000                              | \$0  | 4.592 | \$136       |
| Coal Creek Canyon Fire Prot          | \$13,642,730    | 7.395             | \$100,888   | 1.610                                  | \$21,965    | 0.000      | \$0      | 0.000                              | \$0  | 9.005 | \$122,853   |
| Elk Creek Fire Prot                  | \$64,381,310    | 5.396             | \$347,402   | 0.000                                  | \$0         | 0.024      | \$1,545  | 0.000                              | \$0  | 5.420 | \$348,947   |
| Evergreen Fire Prot                  | \$150,981,370   | 4.963             | \$749,321   | 0.660                                  | \$99,648    | 0.000      | \$0      | 0.000                              | \$0  | 5.623 | \$848,968   |
| Fairmount Fire Prot                  | \$76,035,210    | 5.149             | \$391,505   | 0.000                                  | \$0         | 0.000      | \$0      | 0.000                              | \$0  | 5.149 | \$391,505   |
| Genessee Fire Prot                   | \$39,544,390    | 5.116             | \$202,309   | 0.546                                  | \$21,591    | 0.000      | \$0      | 0.000                              | \$0  | 5.662 | \$223,900   |
| Golden Gate Fire Prot                | \$5,176,090     | 6.131             | \$31,735    | 0.000                                  | \$0         | 0.000      | \$0      | 0.000                              | \$0  | 6.131 | \$31,735    |

|   |                 |        |              |       |           |       |          |       |     |        |              |
|---|-----------------|--------|--------------|-------|-----------|-------|----------|-------|-----|--------|--------------|
| Idledate Fire Prot                      | \$9,518,390     | 4.340  | \$41,310     | 2.110 | \$20,084  | 0.046 | \$438    | 0.000 | \$0 | 6.496  | \$61,832     |
| Indian Hills Bond Indebt<br>[4]         | 279,970         | 0.000  | \$0          | 2.743 | \$768     | 0.000 | \$0      | 0.000 | \$0 | 2.743  | \$768        |
| Indian Hills Fire Prot                  | \$8,430,210     | 6.253  | \$52,714     | 2.743 | \$23,124  | 0.093 | \$784    | 0.000 | \$0 | 9.089  | \$76,622     |
| Inter-Canyon Fire Prot                  | \$26,631,190    | 3.792  | \$100,985    | 0.000 | \$51,665  | 0.000 | \$0      | 0.000 | \$0 | 5.732  | \$152,650    |
| Lakewood Fire Prot #8                   | \$569,716,000   | 11.930 | \$6,796,712  | 0.000 | \$0       | 0.076 | \$43,298 | 0.000 | \$0 | 12.006 | \$6,840,010  |
| Littleton Fire Prot                     | \$125,499,320   | 6.700  | \$840,845    | 0.000 | \$0       | 0.000 | \$0      | 0.000 | \$0 | 6.700  | \$840,845    |
| Lookout Mt Fire Prot                    | \$20,865,380    | 3.062  | \$63,890     | 2.442 | \$50,953  | 0.009 | \$188    | 0.000 | \$0 | 5.513  | \$115,031    |
| Mt Vernon Fire Prot                     | \$2,616,160     | 4.196  | \$10,977     | 0.000 | \$0       | 0.009 | \$24     | 0.000 | \$0 | 4.205  | \$11,001     |
| W Adams County Fire Prot                | \$30,318,680    | 7.688  | \$233,090    | 0.833 | \$25,255  | 0.122 | \$3,699  | 0.000 | \$0 | 8.643  | \$262,044    |
| W Adams No. 1 Pension Exc               | \$309,430       | 0.500  | \$155        | 0.000 | \$0       | 0.000 | \$0      | 0.000 | \$0 | 0.500  | \$155        |
| W. Adams Fire Exclusion                 | \$200,690       | 0.500  | \$100        | 0.000 | \$0       | 0.000 | \$0      | 0.000 | \$0 | 0.500  | \$100        |
| West Adams Fire -Excl '92               | \$6,652,420     | 0.500  | \$3,326      | 0.000 | \$0       | 0.000 | \$0      | 0.000 | \$0 | 0.500  | \$3,326      |
| Wheat Ridge Fire Prot #9                | \$171,010,690   | 3.716  | \$635,476    | 0.000 | \$0       | 0.041 | \$7,011  | 0.000 | \$0 | 3.757  | \$642,487    |
| TOTAL                                   | \$2,642,579,300 | XXX    | \$19,255,688 | XXX   | \$498,015 | XXX   | \$98,553 | XXX   | \$0 | XXX    | \$19,852,256 |
| SANITATION DISTRICTS                    |                 |        |              |       |           |       |          |       |     |        |              |
| Applewood Sanitation                    | \$19,263,620    | 5.571  | \$107,318    | 0.000 | \$0       | 0.025 | \$482    | 0.000 | \$0 | 5.596  | \$107,800    |
| Bel-Aire Sanitation                     | \$653,800       | 10.000 | \$6,538      | 0.000 | \$0       | 0.000 | \$0      | 0.000 | \$0 | 10.000 | \$6,538      |
| Daniels Sanitation                      | \$40,106,530    | 3.984  | \$159,784    | 0.000 | \$0       | 0.000 | \$0      | 0.000 | \$0 | 3.984  | \$159,784    |
| East Jefferson County<br>Sanitation #10 | \$24,341,610    | 2.000  | \$48,683     | 0.000 | \$0       | 0.000 | \$0      | 0.000 | \$0 | 2.000  | \$48,683     |
| East Lakewood Sanitation                | \$3,303,020     | 7.350  | \$24,277     | 0.000 | \$0       | 1.080 | \$3,567  | 0.000 | \$0 | 8.430  | \$27,844     |
|   |                 |        |              | 0.000 | \$0       |       |          | 0.000 | \$0 |        | \$0          |

CERTIFICATION OF LEVIES AND REVENUES  
As of January 1, 1992

JEFFERSON COUNTY

|                               | ASSESSED VALUATION | GENERAL OPERATING LEVY | BOND REDEMPTION CONTRACTUAL OBLIGATION |              | ABATEMENTS   |              | CAPITAL EXPENDITURES SPECIAL FUND* |              | TOTAL REVENUE |             |
|-------------------------------|--------------------|------------------------|--|--------------|--------------|--------------|------------------------------------|--------------|---------------|-------------|
|                               |                    |                        | REVENUE LEVY                           | REVENUE LEVY | REVENUE LEVY | REVENUE LEVY | REVENUE LEVY                       | REVENUE LEVY |               |             |
| SANITATION DISTRICTS contd    |                    |                        |  |              |              |              |                                    |              |               |             |
| Fruitdale Sanitation          | \$35,995,740       | 4.396                  | \$158,237                              | 0.000        | \$0          | 0.000        | \$0                                | 0.000        | 4.396         | \$158,237   |
| Northwest Lakewood Sanitation | \$94,382,610       | 7.727                  | \$729,294                              | 0.000        | \$0          | 0.000        | \$0                                | 0.000        | 7.727         | \$729,294   |
| Westridge Sanitation          | \$25,076,390       | 8.028                  | \$201,313                              | 0.000        | \$0          | 0.000        | \$0                                | 0.000        | 8.028         | \$201,313   |
| Wheat Ridge Sanitation #11    | \$104,753,850      | 3.595                  | \$376,590                              | 0.000        | \$0          | 0.000        | \$0                                | 0.000        | 3.595         | \$376,590   |
| TOTAL                         | \$347,877,150      | XXX                    | \$1,812,034                            | XXX          | \$0          | XXX          | \$4,049                            | XXX          | XXX           | \$1,816,083 |
| WATER DISTRICTS               |                    |                        |  |              |              |              |                                    |              |               |             |
| Blue Mountain Water           | \$2,169,550        | 11.251                 | \$24,410                               | 31.938       | \$69,291     | 0.000        | \$0                                | 0.000        | 43.189        | \$93,701    |
| Brook Forest Water            | \$3,455,000        | 19.253                 | \$66,519                               | 10.380       | \$35,863     | 0.000        | \$0                                | 0.000        | 29.633        | \$102,382   |
| High View Water               | \$22,573,360       | 3.231                  | \$72,935                               | 0.000        | \$0          | 0.000        | \$0                                | 0.000        | 3.231         | \$72,935    |
| Indian Hills Water            | \$5,721,190        | 11.487                 | \$65,719                               | 0.000        | \$0          | 0.128        | \$732                              | 0.000        | 11.615        | \$66,451    |
| Ken Caryl West Ranch Water    | \$1,860,780        | 0.000                  | \$0                                    | 29.826       | \$55,500     | 0.000        | \$0                                | 0.000        | 29.826        | \$55,500    |
| Leyden Water                  | \$284,250          | 25.052                 | \$7,121                                | 0.000        | \$0          | 0.000        | \$0                                | 0.000        | 25.052        | \$7,121     |
| Lookout Mountain Water        | \$10,276,480       | 0.000                  | \$0                                    | 23.000       | \$236,359    | 0.051        | \$524                              | 0.000        | 23.051        | \$236,883   |
| Mary Lou Water                | \$524,740          | 0.000                  | \$0                                    | 0.000        | \$0          | 0.000        | \$0                                | 0.000        | 0.000         | \$0         |
| Meadowbrook Water             | \$13,235,650       | 4.066                  | \$53,816                               | 0.000        | \$0          | 0.000        | \$0                                | 0.000        | 4.066         | \$53,816    |

|                                       |                      |            |                  |            |                  |            |                |            |            |            |                  |
|---------------------------------------|----------------------|------------|------------------|------------|------------------|------------|----------------|------------|------------|------------|------------------|
| Miller Heights Water [1]              | \$0                  | 0.000      | \$0              | 0.000      | \$0              | 0.000      | \$0            | 0.000      | \$0        | 0.000      | \$0              |
| Valley Water                          | \$72,478,000         | 1.949      | \$141,260        | 0.000      | \$0              | 0.000      | \$0            | 0.000      | \$0        | 1.949      | \$141,260        |
| Westland Water                        | \$5,439,580          | 6.000      | \$32,637         | 0.000      | \$0              | 0.000      | \$0            | 0.000      | \$0        | 6.000      | \$32,637         |
| Wheat Ridge Water                     | \$84,853,780         | 0.000      | \$0              | 0.000      | \$0              | 0.000      | \$0            | 0.000      | \$0        | 0.000      | \$0              |
| <b>TOTAL</b>                          | <b>\$222,872,360</b> | <b>XXX</b> | <b>\$464,417</b> | <b>XXX</b> | <b>\$397,013</b> | <b>XXX</b> | <b>\$1,256</b> | <b>XXX</b> | <b>\$0</b> | <b>XXX</b> | <b>\$862,686</b> |
| <b>WATER AND SANITATION DISTRICTS</b> |                      |            |                  |            |                  |            |                |            |            |            |                  |
| Alameda Water & San                   | \$56,861,660         | 7.000      | \$398,032        | 0.000      | \$0              | 0.000      | \$0            | 0.000      | \$0        | 7.000      | \$398,032        |
| Bancroft-Clover Water & San           | \$176,954,420        | 1.757      | \$310,909        | 0.000      | \$0              | 0.000      | \$0            | 0.000      | \$0        | 1.757      | \$310,909        |
| Bear Creek Water & San                | \$53,901,820         | 5.593      | \$301,473        | 1.846      | \$99,503         | 0.000      | \$0            | 0.000      | \$0        | 7.439      | \$400,976        |
| Bennett Bear Creek Farm Water & San   | \$7,354,870          | 2.968      | \$21,829         | 0.000      | \$0              | 0.000      | \$0            | 0.000      | \$0        | 2.968      | \$21,829         |
| Berkeley Water & San                  | \$1,518,810          | 4.318      | \$6,558          | 0.000      | \$0              | 0.000      | \$0            | 0.000      | \$0        | 4.318      | \$6,558          |
| Bonvue Water & San                    | \$3,494,490          | 0.000      | \$0              | 0.000      | \$0              | 0.000      | \$0            | 0.000      | \$0        | 0.000      | \$0              |
| Bow Mar Water & San                   | \$2,556,350          | 1.447      | \$3,699          | 0.000      | \$0              | 0.000      | \$0            | 0.000      | \$0        | 1.447      | \$3,699          |
| Clear Creek Valley Water & San #12    | \$65,733,250         | 4.653      | \$305,857        | 0.000      | \$0              | 0.000      | \$0            | 0.000      | \$0        | 4.653      | \$305,857        |
| College Park Water & San              | \$26,818,420         | 5.631      | \$151,015        | 4.271      | \$114,541        | 0.004      | \$107          | 0.000      | \$0        | 9.906      | \$265,663        |
| Genessee Water & San                  | \$41,548,060         | 0.000      | \$0              | 19.666     | \$817,084        | 0.000      | \$0            | 0.000      | \$0        | 19.666     | \$817,084        |
| Grant Water & San                     | \$8,938,680          | 5.215      | \$46,615         | 11.246     | \$100,524        | 0.000      | \$0            | 0.000      | \$0        | 16.461     | \$147,140        |
| Grant Water & San Bond Indebt [6]     | 254,700              | 0.000      | \$0              | 4.120      | \$1,049          | 0.000      | \$0            | 0.000      | \$0        | 4.120      | \$1,049          |
| Green Mountain Water & San            | \$182,113,760        | 0.000      | \$0              | 0.000      | \$0              | 0.000      | \$0            | 0.000      | \$0        | 0.000      | \$0              |
| Idlede Water & San                    | \$1,266,390          | 9.907      | \$12,546         | 0.000      | \$0              | 0.000      | \$0            | 0.000      | \$0        | 9.907      | \$12,546         |



|  |                 |        |             |          |             |       |         |       |     |          |             |
|--|-----------------|--------|-------------|----------|-------------|-------|---------|-------|-----|----------|-------------|
| Wah Keeney Park Water & San                      | \$2,602,190     | 13.660 | \$35,546    | 0.000    | \$0         | 0.110 | \$286   | 0.000 | \$0 | 13.770   | \$35,832    |
| Willowbrook Water & San                          | \$32,497,870    | 1.984  | \$64,476    | 1.195    | \$38,835    | 0.000 | \$0     | 0.000 | \$0 | 3.179    | \$103,311   |
| TOTAL  | \$1,228,207,750 | XXX    | \$2,833,926 | XXX      | \$3,023,955 | XXX   | \$5,481 | XXX   | \$0 | XXX      | \$5,863,362 |
| PUBLIC IMPROVEMENT DISTRICT (MUNICIPAL, GENERAL) |                 |        |             |          |             |       |         |       |     |          |             |
| Golden Downtown Improvement                      | \$4,112,480     | 2.721  | \$11,190    | 0.000    | \$0         | 0.000 | \$0     | 0.000 | \$0 | 2.721    | \$11,190    |
| Lakewood G.I.D.                                  | \$744,030       | 0.000  | \$0         | 1689.840 | \$1,257,292 | 0.000 | \$0     | 0.000 | \$0 | 1689.840 | \$1,257,292 |
| TOTAL  | \$0             | XXX    | \$0         | XXX      | \$0         | XXX   | \$0     | XXX   | \$0 | XXX      | \$0         |
| PUBLIC IMPROVEMENT DISTRICTS (COUNTY)            |                 |        |             |          |             |       |         |       |     |          |             |
| Bear Mountain Vista G.I.D.                       | \$2,022,160     | 0.000  | \$0         | 0.000    | \$0         | 0.000 | \$0     | 0.000 | \$0 | 0.000    | \$0         |
| El Pinal Subdivision GID                         | \$3,856,920     | 0.000  | \$0         | 12.770   | \$49,253    | 0.000 | \$0     | 0.000 | \$0 | 12.770   | \$49,253    |
| Greenwood G.I.D.                                 | \$992,220       | 0.000  | \$0         | 0.000    | \$0         | 0.000 | \$0     | 0.000 | \$0 | 12.600   | \$12,502    |
| Hiwan Golf Club G.I.D.                           | \$10,826,320    | 0.000  | \$0         | 1.500    | \$16,239    | 0.000 | \$0     | 0.000 | \$0 | 1.500    | \$16,239    |
| TOTAL  | \$17,697,620    | XXX    | \$0         | XXX      | \$77,994    | XXX   | \$0     | XXX   | \$0 | XXX      | \$77,994    |



CERTIFICATION OF LEVIES AND REVENUES  
As of January 1, 1992

JEFFERSON COUNTY

|  | ASSESSED VALUATION     | GENERAL OPERATING |                    | BOND REDEMPTION CONTRACTUAL OBLIGATION |                    | ABATEMENTS |            | CAPITAL EXPENDITURES SPECIAL FUND* |            | TOTAL      |                    |
|--|------------------------|-------------------|--------------------|--|--------------------|------------|------------|------------------------------------|------------|------------|--------------------|
|  |                        | LEVY              | REVENUE            | LEVY                                   | REVENUE            | LEVY       | REVENUE    | LEVY                               | REVENUE    | LEVY       | REVENUE            |
| <b>URBAN DRAINAGE AND FLOOD CONTROL DISTRICT</b>     |                        |                   |                    |  |                    |            |            |                                    |            |            |                    |
| Urban Drainage & Flood Control #13                   | \$2,942,735,200        | 0.696             | \$2,048,144        | 0.000                                  | \$0                | 0.000      | \$0        | 0.000                              | \$0        | 0.696      | \$2,048,144        |
| Urban Dmg & Flood/S Platte #14                       | \$2,942,735,200        | 0.084             | \$247,190          | 0.000                                  | \$0                | 0.000      | \$0        | 0.000                              | \$0        | 0.084      | \$247,190          |
| <b>TOTAL</b>   | <b>\$5,885,470,400</b> | <b>XXX</b>        | <b>\$2,295,333</b> | <b>XXX</b>                             | <b>\$0</b>         | <b>XXX</b> | <b>\$0</b> | <b>XXX</b>                         | <b>\$0</b> | <b>XXX</b> | <b>\$2,295,333</b> |
| <b>OTHER DISTRICTS</b>                               |                        |                   |                    |  |                    |            |            |                                    |            |            |                    |
| Prospect Rec   | \$113,662,820          | 1.000             | \$113,663          | 0.000                                  | \$0                | 0.000      | \$0        | 0.000                              | \$0        | 1.000      | \$113,663          |
| Upper South Platte Water Cons                        | \$30,129,250           | 0.134             | \$4,037            | 0.000                                  | \$0                | 0.000      | \$0        | 0.000                              | \$0        | 0.134      | \$4,037            |
| Jefferson County Law Enforcement                     | \$1,332,686,400        | 3.223             | \$4,295,248        | 0.000                                  | \$0                | 0.000      | \$0        | 0.000                              | \$0        | 3.223      | \$4,295,248        |
| Moffat Tunnel Improvement                            | \$645,325,180          | 0.000             | \$0                | 0.000                                  | \$0                | 0.000      | \$0        | 0.000                              | \$0        | 0.000      | \$0                |
| <b>TOTAL</b>   | <b>\$2,126,660,160</b> | <b>XXX</b>        | <b>\$4,424,138</b> | <b>XXX</b>                             | <b>\$1,257,292</b> | <b>XXX</b> | <b>\$0</b> | <b>XXX</b>                         | <b>\$0</b> | <b>XXX</b> | <b>\$5,681,430</b> |
| <b>TOTAL LOCAL IMPROVEMENT AND SERVICE DISTRICTS</b> |                        |                   |                    |  |                    |            |            |                                    |            |            |                    |
|  | \$14,288,855,920       | XXX               | \$39,245,608       | XXX                                    | \$8,645,437        | XXX        | \$149,377  | XXX                                | \$0        | XXX        | \$48,040,423       |
|  |                        |                   |                    |  |                    |            |            |                                    |            |            |                    |

#6 See Footnote No. 6  
 #7 See Footnote No. 7  
 #8 See Footnote No. 8  
 #9 See Footnote No. 9  
 #10 See Footnote No. 10  
 #11 See Footnote No. 11  
 #12 See Footnote No. 12  
 #13 See Footnote No. 13  
 #14 See Footnote No. 14  
 [1] Dissolved 6/1/89  
 [2] Dissolved 7/27/90  
 [3] Sub-dist. of Arvada Fire Prot.  
 [4] Excluded from Indian Hills Fire Prot  
 [5] Excluded from Mt. Carbon Metro  
 [6] Excluded from Grant Water & San  
 [7] Excluded from N. Jeffco Metro Rec  
 [8] Excess Voted at a Special Election

SUMMARY OF LEVIES AND REVENUES

| TYPE OF LEVY                             | ASSESSED VALUATION     | GENERAL OPERATING FUND REVENUE | BOND REDEMPTION CONTRACTUAL OBLIGATION REVENUE | ABATEMENTS TRANSPORT/INCENTIVES REVENUE | CAPITAL EXPENDITURE SPECIAL FUND* REVENUE | TOTAL REVENUES       |
|--|------------------------|--------------------------------|--|---|---|----------------------|
| <b>SCHOOLS</b>                           |                        |                                |  |   |   |                      |
| Districts                                | \$3,230,574,010        | \$130,098,446                  | \$13,406,882                                   | \$0                                     | \$0                                       | \$143,505,328        |
| <b>LOCAL GOVERNMENT</b>                  |                        |                                |  |   |   |                      |
| Counties                                 | \$3,230,574,010        | \$82,651,005                   | \$0  | \$0                                     | \$0                                       | \$82,651,005         |
| Cities and Towns                         | \$1,888,604,480        | \$9,135,515                    | \$35,682                                       | \$0                                     | \$0                                       | \$9,171,197          |
| Local Improv. & Service                  | \$14,288,855,920       | \$39,245,608                   | \$8,645,437                                    | \$149,377                               | \$0                                       | \$48,040,423         |
| Sub-Total Local Gov't                    | XXX                    | \$131,032,128                  | \$8,681,119                                    | \$149,377                               | \$0                                       | \$139,862,625        |
| <b>TOTAL VALUATION &amp; REVENUE #15</b> | <b>\$3,230,574,010</b> | <b>\$261,130,574</b>           | <b>\$22,088,001</b>                            | <b>\$149,377</b>                        | <b>\$0</b>                                | <b>\$283,367,953</b> |

#15 See Footnote No. 15

\* See detail for specific fund type and name.

## CERTIFICATION OF LEVIES AND REVENUES

As of January 1, 1992

## JEFFERSON COUNTY

## FOOTNOTES:

- 1 Jefferson County School District R-1 Includes \$13,288,710 Assessed Valuation and \$590,298 Revenue Attributable To Arvada Urban Renewal Authority; \$1,614,010 Assessed Valuation And \$71,696 Revenue Attributable To Wheat Ridge Town Center Project; \$3,797,970 Assessed Valuation and \$168,710 Revenue To Edgewater Urban Renewal Authority.
- 2 County Purposes Include \$13,288,710 Assessed Valuation and \$339,978 Revenue Attributable To Arvada Urban Renewal Authority; \$1,614,010 Assessed Valuation and \$41,293 Revenue Attributable To Wheat Ridge Town Center/Project; and \$3,797,970 Assessed Valuation and \$97,167 Revenue Attributable To Edgewater Urban Renewal Authority.
- 3 City of Arvada Includes \$13,288,710 Assessed Valuation and \$57,407 Revenue Attributable To Arvada Urban Renewal Authority.
- 4 City of Wheat Ridge Includes \$1,614,010 Assessed Valuation and \$4,380 Revenue Attributable To Wheat Ridge Town Center Project.
- 5 City of Edgewater Includes \$3,797,970 Assessed Valuation and \$19,104 Revenue Attributable To Edgewater Urban Renewal Authority.
- 6 North Jeffco Metro Rec and Park Includes \$13,288,710 Assessed Valuation And \$48,504 Revenue Attributable To Arvada Urban Renewal Authority.
- 7 Arvada Fire Protection District Includes \$13,288,710 Assessed Valuation and \$50,603 Revenue Attributable To Arvada Urban Renewal Authority.
- 8 Lakewood Fire Protection District Includes \$3,797,970 Assessed Valuation and \$45,598 Revenue Attributable To Edgewater Urban Renewal Authority.
- 9 Wheat Ridge Fire Protection District Includes \$1,614,010 Assessed Valuation and \$6,064 Revenue Attributable To Wheat Ridge Town Center Project.
- 10 East Jeffco Sanitation Includes \$0 Assessed Valuation and \$0 Revenue Attributable To Edgewater Urban Renewal Authority. (All property excluded itself from district)
- 11 Wheat Ridge Sanitation District Includes \$1,614,010 Assessed Valuation and \$5,802 Revenue Attributable To Wheat Ridge Town Center Project.
- 12 Clear Creek Valley Water Includes \$1,359,090 Assessed Valuation and \$6,324 Revenue Attributable To Arvada Urban Renewal Authority.
- 13 Urban Drainage & Flood Control Includes \$13,288,710 Assessed Valuation and \$9,249 Revenue Attributable To Arvada Urban Renewal Authority; \$1,614,010 Assessed Valuation And \$1,123 Revenue Attributable To Wheat Ridge Town Center Project; \$3,797,970 Assessed Valuation and \$2,643 Revenue Attributable To Edgewater Urban Renewal Authority.
- 14 Urban Drainage & Flood Control - South Platte Includes \$13,288,710 Assessed Valuation and \$1,116 Revenue Attributable To Arvada Urban Renewal Authority; \$1,614,010 Assessed Valuation and \$136 Revenue Attributable To Wheat Ridge Town Project Center; \$3,797,970 Assessed Valuation and \$319 Revenue Attributable To Edgewater Urban Renewal Authority.
- 15 Total Valuation & Revenue Includes \$13,288,710 Assessed Valuation and \$1,103,479 Revenue Attributable To Arvada Urban Renewal Authority; \$1,624,010 Assessed Valuation and \$130,494 Revenue Attributable To Wheat Ridge Town Project Center; \$3,797,970 Assessed Valuation and \$333,542 Revenue Attributable To Edgewater Urban Renewal Authority.



CERTIFICATION OF LEVIES AND REVENUES  
As of January 1, 1992

KIOWA COUNTY

| District Number<br>and Name    | ASSESSED<br>VALUATION | PUBLIC SCHOOL FINANCE<br>AND GENERAL FUND |             | BOND REDEMPTION<br>CONTRACTUAL OBLIGATION |         | ABATEMENTS<br>TRANSPORTATION |         | CAPITAL EXPENDITURES<br>SPECIAL FUND* |         | TOTAL<br>REVENUE |
|--------------------------------|-----------------------|---|-------------|---|---------|------------------------------|---------|---------------------------------------|---------|------------------|
|                                |                       | LEVY                                      | REVENUE     | LEVY                                      | REVENUE | LEVY                         | REVENUE | LEVY                                  | REVENUE |                  |
| SCHOOL DISTRICTS               |                       |   |             |   |         |                              |         |                                       |         |                  |
| 1430                           | \$18,990,940          | 40.080                                    | \$761,157   | 0.000                                     | \$0     | 0.000                        | \$0     | 0.000                                 | \$0     | \$761,157        |
| Eads RE 1                      |                       |   |             |   |         |                              |         |                                       |         |                  |
| 1440                           | \$13,081,800          | 40.352                                    | \$527,877   | 0.000                                     | \$0     | 0.000                        | \$0     | 0.000                                 | \$0     | \$527,877        |
| Sheridan Lake (Plainview) RE 2 |                       |   |             |   |         |                              |         |                                       |         |                  |
| TOTAL                          | \$32,072,740          | XXX                                       | \$1,289,034 | XXX                                       | \$0     | XXX                          | \$0     | XXX                                   | \$0     | \$1,289,034      |

| LOCAL GOVERNMENT<br>COUNTY PURPOSES | ASSESSED<br>VALUATION | GENERAL<br>OPERATING |             | BOND REDEMPTION<br>CONTRACTUAL OBLIGATION |         | ABATEMENTS<br>INCENTIVE PAYMENTS |          | CAPITAL EXPENDITURES<br>SPECIAL FUND* |         | TOTAL<br>REVENUE |
|-------------------------------------|-----------------------|----------------------|-------------|---|---------|----------------------------------|----------|---------------------------------------|---------|------------------|
|                                     |                       | LEVY                 | REVENUE     | LEVY                                      | REVENUE | LEVY                             | REVENUE  | LEVY                                  | REVENUE |                  |
| General                             | \$32,072,740          | 18.012               | \$577,694   | 0.000                                     | \$0     | 0.388                            | \$12,444 | 0.000                                 | \$0     | \$590,138        |
| Road and Bridge                     | \$32,072,740          | 15.433               | \$494,979   | 0.000                                     | \$0     | 0.000                            | \$0      | 0.000                                 | \$0     | \$494,979        |
| Public Welfare                      | \$32,072,740          | 1.500                | \$48,109    | 0.000                                     | \$0     | 0.000                            | \$0      | 0.000                                 | \$0     | \$48,109         |
| Capital Expenditures                | \$32,072,740          | 1.600                | \$51,316    | 0.000                                     | \$0     | 0.000                            | \$0      | 0.000                                 | \$0     | \$51,316         |
| Retirement                          | \$32,072,740          | 0.800                | \$25,658    | 0.000                                     | \$0     | 0.000                            | \$0      | 0.000                                 | \$0     | \$25,658         |
| Public Hospital -<br>Weisbrod       | \$32,072,740          | 5.000                | \$160,364   | 0.000                                     | \$0     | 0.000                            | \$0      | 0.000                                 | \$0     | \$160,364        |
| TOTAL                               | \$32,072,740          | 42.345               | \$1,358,120 | 0.000                                     | \$0     | 0.388                            | \$12,444 | 0.000                                 | \$0     | \$1,370,564      |

|   |              |        |           |       |     |       |      |       |     |       |        |           |
|---|--------------|--------|-----------|-------|-----|-------|------|-------|-----|-------|--------|-----------|
| CITIES AND TOWNS                        |              |        |           |       |     |       |      |       |     |       |        |           |
| Eads                                    | \$1,871,130  | 49,600 | \$92,808  | 0.000 | \$0 | 0.000 | \$0  | 0.000 | \$0 | 0.000 | 49,600 | \$92,808  |
| Haswell                                 | \$257,240    | 13,959 | \$3,591   | 0.000 | \$0 | 0.000 | \$0  | 0.000 | \$0 | 0.000 | 13,959 | \$3,591   |
| Sheridan Lake                           | \$377,880    | 11,390 | \$4,304   | 0.000 | \$0 | 0.000 | \$0  | 0.000 | \$0 | 0.000 | 11,390 | \$4,304   |
| TOTAL                                   | \$2,506,250  | XXX    | \$100,703 | XXX   | \$0 | XXX   | \$0  | XXX   | \$0 | XXX   | XXX    | \$100,703 |
| LOCAL IMPROVEMENT AND SERVICE DISTRICTS |              |        |           |       |     |       |      |       |     |       |        |           |
| COUNTY RECREATION DISTRICTS             |              |        |           |       |     |       |      |       |     |       |        |           |
| Central Kiowa County Rec                | \$12,454,010 | 1,000  | \$12,454  | 0.000 | \$0 | 0.000 | \$0  | 0.000 | \$0 | 0.000 | 1,000  | \$12,454  |
| Sheridan Lake-Brandon Rec               | \$8,887,010  | 0.966  | \$8,585   | 0.000 | \$0 | 0.009 | \$80 | 0.000 | \$0 | 0.000 | 0.975  | \$8,665   |
| Towner Rec                              | \$3,758,770  | 0.771  | \$2,898   | 0.000 | \$0 | 0.000 | \$0  | 0.000 | \$0 | 0.000 | 0.771  | \$2,898   |
| West Kiowa Rec                          | \$4,652,390  | 0.523  | \$2,433   | 0.000 | \$0 | 0.000 | \$0  | 0.000 | \$0 | 0.000 | 0.523  | \$2,433   |
| TOTAL                                   | \$29,752,180 | XXX    | \$26,370  | XXX   | \$0 | XXX   | \$80 | XXX   | \$0 | XXX   | XXX    | \$26,450  |
| CEMETARY DISTRICTS                      |              |        |           |       |     |       |      |       |     |       |        |           |
| Pioneer Cemetary                        | \$14,175,290 | 1.160  | \$16,443  | 0.000 | \$0 | 0.000 | \$0  | 0.000 | \$0 | 0.000 | 1.160  | \$16,443  |
| Sheridan Lake-Brandon Cemetary          | \$9,441,250  | 0.972  | \$9,177   | 0.000 | \$0 | 0.000 | \$0  | 0.000 | \$0 | 0.000 | 0.972  | \$9,177   |
| Towner Cemetary                         | \$3,758,770  | 0.485  | \$1,823   | 0.000 | \$0 | 0.000 | \$0  | 0.000 | \$0 | 0.000 | 0.485  | \$1,823   |
| West Kiowa County Cemetary              | \$4,652,390  | 0.349  | \$1,624   | 0.000 | \$0 | 0.000 | \$0  | 0.000 | \$0 | 0.000 | 0.349  | \$1,624   |
| TOTAL                                   | \$32,027,700 | XXX    | \$29,067  | XXX   | \$0 | XXX   | \$0  | XXX   | \$0 | XXX   | XXX    | \$29,067  |

CERTIFICATION OF LEVIES AND REVENUES  
As of January 1, 1992

KIOWA COUNTY

|   | ASSESSED VALUATION | GENERAL OPERATING |           | BOND REDEMPTION CONTRACTUAL OBLIGATION |         | ABATEMENTS |         | CAPITAL EXPENDITURES SPECIAL FUND* |         | TOTAL REVENUE |
|---|--------------------|-------------------|-----------|--|---------|------------|---------|------------------------------------|---------|---------------|
|   |                    | LEVY              | REVENUE   | LEVY                                   | REVENUE | LEVY       | REVENUE | LEVY                               | REVENUE |               |
| OTHER DISTRICTS                               |                    |                   |           |  |         |            |         |                                    |         |               |
| Kiowa County Hospital                         | \$32,072,740       | 14.560 (B)        | \$466,979 | 0.000                                  | \$0     | 0.000      | \$0     | 0.000                              | \$0     | \$466,979     |
| Kiowa County Library District                 | \$32,072,740       | 1.500             | \$48,109  | 0.000                                  | \$0     | 0.000      | \$0     | 0.000                              | \$0     | \$48,109      |
| Southeastern Colorado Water Co                | \$1,871,130        | 0.970             | \$1,815   | 0.000                                  | \$0     | 0.000      | \$0     | 0.000                              | \$0     | \$1,815       |
| TOTAL   | \$66,016,610       | XXX               | \$516,903 | XXX                                    | \$0     | XXX        | \$0     | XXX                                | \$0     | \$516,903     |
| TOTAL LOCAL IMPROVEMENT AND SERVICE DISTRICTS | \$127,796,490      | XXX               | \$572,340 | XXX                                    | \$0     | XXX        | \$80    | XXX                                | \$0     | \$572,420     |

(B) 11.300 Mills Approved by Elect.

SUMMARY OF LEVIES AND REVENUES

| TYPE OF LEVY                         | ASSESSED VALUATION | GENERAL OPERATING FUND REVENUE | BOND REDEMPTION CONTRACTUAL OBLIGATION REVENUE | ABATEMENTS TRANSPORT/INCENTIVES REVENUE | CAPITAL EXPENDITURE SPECIAL FUND* REVENUE | TOTAL REVENUES |
|--------------------------------------|--------------------|--------------------------------|--|---|---|----------------|
| <b>SCHOOLS</b>                       |                    |                                |  |   |   |                |
| Districts                            | \$32,072,740       | \$1,289,034                    | \$0  | \$0                                     | \$0                                       | \$1,289,034    |
| <b>LOCAL GOVERNMENT</b>              |                    |                                |  |   |   |                |
| Counties                             | \$32,072,740       | \$1,358,120                    | \$0  | \$12,444                                | \$0                                       | \$1,370,564    |
| Cities and Towns                     | \$2,506,250        | \$100,703                      | \$0  | \$0                                     | \$0                                       | \$100,703      |
| Local Improv. & Service              | \$127,796,490      | \$572,340                      | \$0  | \$80                                    | \$0                                       | \$572,420      |
| Sub-Total Local Gov't                | X00                | \$2,031,163                    | \$0  | \$12,524                                | \$0                                       | \$2,043,687    |
| <b>TOTAL VALUATION &amp; REVENUE</b> | \$32,072,740       | \$3,320,197                    | \$0  | \$12,524                                | \$0                                       | \$3,332,721    |

\* See detail for specific fund type and name.



CERTIFICATION OF LEVIES AND REVENUES  
As of January 1, 1992

KIT CARSON COUNTY

| District Number<br>and Name           | ASSESSED<br>VALUATION | PUBLIC SCHOOL FINANCE<br>AND GENERAL FUND |             | BOND REDEMPTION<br>CONTRACTUAL OBLIGATION |           | ABATEMENTS<br>TRANSPORTATION |         | CAPITAL EXPENDITURES<br>SPECIAL FUND* |         | TOTAL<br>REVENUE |             |
|---------------------------------------|-----------------------|---|-------------|---|-----------|------------------------------|---------|---------------------------------------|---------|------------------|-------------|
|                                       |                       | LEVY                                      | REVENUE     | LEVY                                      | REVENUE   | LEVY                         | REVENUE | LEVY                                  | REVENUE |                  |             |
| <b>SCHOOL DISTRICTS</b>               |                       |   |             |   |           |                              |         |                                       |         |                  |             |
| 1450 (1)<br>Arriba-Flagler C.S.D. R 1 | \$8,112,580           | 40.080                                    | \$325,152   | 5.483                                     | \$44,481  | 0.000                        | \$0     | 0.000                                 | \$0     | 45.563           | \$369,633   |
| 1470<br>Hi-Plains R-23                | \$10,144,150          | 40.080                                    | \$406,578   | 0.000                                     | \$0       | 0.000                        | \$0     | 0.000                                 | \$0     | 40.080           | \$406,578   |
| 1480<br>Stratton R 4                  | \$12,230,640          | 40.080                                    | \$490,204   | 15.500                                    | \$189,575 | 0.000                        | \$0     | 0.000                                 | \$0     | 55.580           | \$679,779   |
| 1490<br>Bethune R 5                   | \$5,635,390           | 40.080                                    | \$225,866   | 0.000                                     | \$0       | 0.000                        | \$0     | 0.000                                 | \$0     | 40.080           | \$225,866   |
| 1501 (2)<br>Burlington RE 6 J         | \$32,994,880          | 40.080                                    | \$1,322,435 | 0.000                                     | \$0       | 0.000                        | \$0     | 0.000                                 | \$0     | 40.080           | \$1,322,435 |
| 3422 (3)<br>West Yuma County R 1 J    | \$809,270             | 40.091                                    | \$32,444    | 5.021                                     | \$4,063   | 0.000                        | \$0     | 0.000                                 | \$0     | 45.112           | \$36,508    |
| 3432 (4)<br>East Yuma County R 2 J    | \$24,050              | 40.080                                    | \$964       | 19.460                                    | \$468     | 0.000                        | \$0     | 0.000                                 | \$0     | 59.540           | \$1,432     |
| TOTAL                                 | \$69,950,960          | XXX                                       | \$2,803,643 | XXX                                       | \$238,588 | XXX                          | \$0     | XXX                                   | \$0     | XXX              | \$3,042,231 |

(1) 1451 - Lincoln (2) 1502 - Yuma (3) 3421 - Yuma (4) 3431 - Yuma

| District Number<br>and Name                 | ASSESSED<br>VALUATION | GENERAL<br>OPERATING |             | BOND REDEMPTION<br>CONTRACTUAL OBLIGATION |         | ABATEMENTS<br>INCENTIVE PAYMENTS |         | CAPITAL EXPENDITURES<br>SPECIAL FUND* |         | TOTAL<br>REVENUE |             |
|---|-----------------------|----------------------|-------------|---|---------|----------------------------------|---------|---------------------------------------|---------|------------------|-------------|
|   |                       | LEVY                 | REVENUE     | LEVY                                      | REVENUE | LEVY                             | REVENUE | LEVY                                  | REVENUE |                  |             |
| <b>LOCAL GOVERNMENT<br/>COUNTY PURPOSES</b> |                       |                      |             |   |         |                                  |         |                                       |         |                  |             |
| General                                     | \$69,950,960          | 19.080               | \$1,334,664 | 0.000                                     | \$0     | 0.000                            | \$0     | 0.000                                 | \$0     | 19.080           | \$1,334,664 |
| Road and Bridge                             | \$69,950,960          | 14.370               | \$1,005,195 | 0.000                                     | \$0     | 0.000                            | \$0     | 0.000                                 | \$0     | 14.370           | \$1,005,195 |
| TOTAL                                       | \$69,950,960          | 33.450               | \$2,339,859 | 0.000                                     | \$0     | 0.000                            | \$0     | 0.000                                 | \$0     | 33.450           | \$2,339,859 |

|   |              |        |             |       |          |       |     |       |     |       |     |        |             |
|---|--------------|--------|-------------|-------|----------|-------|-----|-------|-----|-------|-----|--------|-------------|
| Public Welfare                          | \$69,950,960 | 1.665  | \$116,468   | 0.000 | \$0      | 0.000 | \$0 | 0.000 | \$0 | 0.000 | \$0 | 1.665  | \$116,468   |
| Contingent Fund                         | \$69,950,960 | 0.027  | \$1,889     | 0.000 | \$0      | 0.000 | \$0 | 0.000 | \$0 | 0.000 | \$0 | 0.027  | \$1,889     |
| Capital Expenditures                    | \$69,950,960 | 0.485  | \$33,926    | 0.000 | \$0      | 0.000 | \$0 | 0.000 | \$0 | 0.000 | \$0 | 0.485  | \$33,926    |
| Solid Waste Disposal                    | \$69,950,960 | 2.315  | \$161,936   | 0.000 | \$0      | 0.000 | \$0 | 0.000 | \$0 | 0.000 | \$0 | 2.315  | \$161,936   |
| Public Hospital                         | \$69,950,960 | 3.000  | \$209,853   | 0.000 | \$0      | 0.000 | \$0 | 0.000 | \$0 | 0.000 | \$0 | 3.000  | \$209,853   |
| TOTAL                                   | \$69,950,960 | 40.942 | \$2,863,932 | 0.000 | \$0      | 0.000 | \$0 | 0.000 | \$0 | 0.000 | \$0 | 40.942 | \$2,863,932 |
| CITIES AND TOWNS                        |              |        |             |       |          |       |     |       |     |       |     |        |             |
| Burlington                              | \$12,539,160 | 8.600  | \$107,837   | 0.000 | \$0      | 0.000 | \$0 | 0.000 | \$0 | 0.000 | \$0 | 8.600  | \$107,837   |
| Bethune                                 | \$362,750    | 4.347  | \$1,577     | 0.000 | \$0      | 0.000 | \$0 | 0.000 | \$0 | 0.000 | \$0 | 4.347  | \$1,577     |
| Flagler                                 | \$1,851,140  | 40.210 | \$74,434    | 0.000 | \$0      | 0.000 | \$0 | 0.000 | \$0 | 0.000 | \$0 | 40.820 | \$75,563    |
| Seibert                                 | \$997,250    | 15.829 | \$15,785    | 0.000 | \$0      | 0.000 | \$0 | 0.000 | \$0 | 0.000 | \$0 | 15.829 | \$15,785    |
| Stratton                                | \$2,291,980  | 31.067 | \$71,205    | 3.926 | \$8,998  | 0.000 | \$0 | 0.000 | \$0 | 0.000 | \$0 | 34.993 | \$80,203    |
| Vona                                    | \$197,570    | 14.755 | \$2,915     | 0.000 | \$0      | 0.000 | \$0 | 0.000 | \$0 | 0.000 | \$0 | 14.755 | \$2,915     |
| TOTAL                                   | \$18,239,850 | XXX    | \$273,753   | XXX   | \$10,127 | XXX   | \$0 | XXX   | \$0 | XXX   | \$0 | XXX    | \$283,880   |
| LOCAL IMPROVEMENT AND SERVICE DISTRICTS |              |        |             |       |          |       |     |       |     |       |     |        |             |
| FIRE PROTECTION DISTRICTS               |              |        |             |       |          |       |     |       |     |       |     |        |             |
| Burlington Fire                         | \$38,948,920 | 0.886  | \$34,509    | 0.000 | \$0      | 0.000 | \$0 | 0.000 | \$0 | 0.000 | \$0 | 0.886  | \$34,509    |
| Flagler Fire Prot                       | \$9,040,640  | 1.438  | \$13,000    | 0.000 | \$0      | 0.000 | \$0 | 0.000 | \$0 | 0.000 | \$0 | 1.438  | \$13,000    |
| Seibert Fire Prot                       | \$4,575,370  | 4.744  | \$21,706    | 1.737 | \$7,947  | 0.000 | \$0 | 0.000 | \$0 | 0.000 | \$0 | 6.481  | \$29,653    |

CERTIFICATION OF LEVIES AND REVENUES  
As of January 1, 1992

KIT CARSON COUNTY

|  | ASSESSED VALUATION | LEVY  | GENERAL OPERATING |       | BOND REDEMPTION CONTRACTUAL OBLIGATION |       | ABATEMENTS |       | CAPITAL EXPENDITURES SPECIAL FUND* |       | TOTAL REVENUE |           |
|--|--------------------|-------|-------------------|-------|--|-------|------------|-------|------------------------------------|-------|---------------|-----------|
|  |                    |       | REVENUE           | LEVY  | REVENUE                                | LEVY  | REVENUE    | LEVY  | REVENUE                            | LEVY  |               |           |
| <b>FIRE PROTECTION DISTRICTS contd</b> |                    |       |                   |       |  |       |            |       |                                    |       |               |           |
| Stratton Fire Prot                     | \$13,708,770       | 1.163 | \$15,943          | 0.708 | \$9,706                                | 0.000 | \$0        | 0.000 | \$0                                | 0.000 | 1.871         | \$25,649  |
| Vona Fire Prot                         | \$3,593,850        | 4.870 | \$17,502          | 0.000 | \$0                                    | 0.000 | \$0        | 0.000 | \$0                                | 0.000 | 4.870         | \$17,502  |
| TOTAL                                  | \$69,867,550       | XXX   | \$102,660         | XXX   | \$17,653                               | XXX   | \$0        | XXX   | \$0                                | XXX   | XXX           | \$120,313 |
| <b>CEMETERY DISTRICTS</b>              |                    |       |                   |       |  |       |            |       |                                    |       |               |           |
| Fairview Cemetery                      | \$37,710,290       | 0.650 | \$24,512          | 0.000 | \$0                                    | 0.000 | \$0        | 0.000 | \$0                                | 0.000 | 0.650         | \$24,512  |
| Flagler Cemetery                       | \$7,975,760        | 1.955 | \$15,593          | 0.000 | \$0                                    | 0.000 | \$0        | 0.000 | \$0                                | 0.000 | 1.955         | \$15,593  |
| Seibert Cemetery                       | \$6,267,790        | 0.354 | \$2,219           | 0.000 | \$0                                    | 0.000 | \$0        | 0.000 | \$0                                | 0.000 | 0.354         | \$2,219   |
| Stratton Cemetery                      | \$12,442,900       | 0.400 | \$4,977           | 0.000 | \$0                                    | 0.000 | \$0        | 0.000 | \$0                                | 0.000 | 0.400         | \$4,977   |
| Vona Cemetery                          | \$4,240,660        | 0.990 | \$4,198           | 0.000 | \$0                                    | 0.000 | \$0        | 0.000 | \$0                                | 0.000 | 0.990         | \$4,198   |
| TOTAL                                  | \$68,637,400       | XXX   | \$51,499          | XXX   | \$0                                    | XXX   | \$0        | XXX   | \$0                                | XXX   | XXX           | \$51,499  |

|   |               |       |           |       |          |       |     |       |     |        |           |
|---|---------------|-------|-----------|-------|----------|-------|-----|-------|-----|--------|-----------|
| GROUND WATER MANAGEMENT DISTRICTS             |               |       |           |       |          |       |     |       |     |        |           |
| Arikaree Groundwater Mgmt                     | \$9,058,550   | 0.282 | \$2,555   | 0.000 | \$0      | 0.000 | \$0 | 0.000 | \$0 | 0.282  | \$2,555   |
| Plains Groundwater Mgmt                       | \$54,165,940  | 0.000 | \$0       | 0.000 | \$0      | 0.000 | \$0 | 0.000 | \$0 | 0.000  | \$0       |
| -----   |               |       |           |       |          |       |     |       |     |        |           |
| TOTAL   | \$63,224,490  | XXX   | \$2,555   | XXX   | \$0      | XXX   | \$0 | XXX   | \$0 | XXX    | \$2,555   |
| OTHER DISTRICTS                               |               |       |           |       |          |       |     |       |     |        |           |
| Flagler Sanitation                            | \$1,768,810   | 6.977 | \$12,341  | 6.784 | \$12,000 | 0.000 | \$0 | 0.000 | \$0 | 13.761 | \$24,341  |
|   |               |       |           | 0.000 | \$0      | 0.000 | \$0 | 0.000 | \$0 |        |           |
| TOTAL LOCAL IMPROVEMENT AND SERVICE DISTRICTS |               |       |           |       |          |       |     |       |     |        |           |
|   | \$203,498,250 | XXX   | \$169,055 | XXX   | \$29,653 | XXX   | \$0 | XXX   | \$0 | XXX    | \$198,708 |
|   |               |       |           | XXX   | \$0      | XXX   | \$0 | XXX   | \$0 |        |           |

CERTIFICATION OF LEVIES AND REVENUES  
As of January 1, 1992

KIT CARSON COUNTY

SUMMARY OF LEVIES AND REVENUES

| TYPE OF LEVY                         | ASSESSED VALUATION | GENERAL OPERATING FUND REVENUE | BOND REDEMPTION CONTRACTUAL OBLIGATION REVENUE | ABATEMENTS TRANSPORT/INCENTIVES REVENUE | CAPITAL EXPENDITURE SPECIAL FUND* REVENUE | TOTAL REVENUES |
|--------------------------------------|--------------------|--------------------------------|--|---|---|----------------|
| <b>SCHOOLS</b>                       |                    |                                |  |   |   |                |
| Districts                            | \$69,950,960       | \$2,803,643                    | \$238,588                                      | \$0                                     | \$0                                       | \$3,042,231    |
|                                      |                    |                                | \$0  | \$0                                     | \$0                                       |                |
| <b>LOCAL GOVERNMENT</b>              |                    |                                |  |   |   |                |
| Countries                            | \$69,950,960       | \$2,863,932                    | \$0  | \$0                                     | \$0                                       | \$2,863,932    |
| Cities and Towns                     | \$18,239,850       | \$273,753                      | \$10,127                                       | \$0                                     | \$0                                       | \$283,880      |
| Local Improv. & Service              | \$203,498,250      | \$169,055                      | \$29,653                                       | \$0                                     | \$0                                       | \$198,708      |
|                                      |                    |                                | \$0  | -----                                   | \$0                                       |                |
| Sub-Total Local Gov't                | XXX                | \$3,306,740                    | \$39,780                                       | \$0                                     | \$0                                       | \$3,346,520    |
|                                      |                    |                                | \$0  | -----                                   | \$0                                       |                |
| <b>TOTAL VALUATION &amp; REVENUE</b> | \$69,950,960       | \$6,110,383                    | \$278,368                                      | \$0                                     | \$0                                       | \$6,388,751    |
|                                      |                    |                                | \$0  | -----                                   | \$0                                       |                |

\* See detail for specific fund type and name.



CERTIFICATION OF LEVIES AND REVENUES  
As of January 1, 1992

LAKE COUNTY

| District Number<br>and Name                 | ASSESSED<br>VALUATION | PUBLIC SCHOOL FINANCE<br>AND GENERAL FUND |                    | BOND REDEMPTION<br>CONTRACTUAL OBLIGATION |            | ABATEMENTS<br>TRANSPORTATION |            | CAPITAL EXPENDITURES<br>SPECIAL FUND* |            | TOTAL<br>REVENUE   |
|---|-----------------------|---|--------------------|---|------------|------------------------------|------------|---------------------------------------|------------|--------------------|
|   |                       | LEVY                                      | REVENUE            | LEVY                                      | REVENUE    | LEVY                         | REVENUE    | LEVY                                  | REVENUE    |                    |
| <b>SCHOOL DISTRICTS</b>                     |                       |   |                    |   |            |                              |            |                                       |            |                    |
| 1510  | \$47,938,410          | 44.775                                    | \$2,146,442        | 9.366                                     | \$448,991  | 0.000                        | \$0        | 0.000                                 | \$0        | \$2,595,433        |
| Lake County R 1                             |                       |   |                    | 0.000                                     | \$0        | 0.000                        | \$0        | 0.000                                 | \$0        |                    |
| <b>LOCAL GOVERNMENT<br/>COUNTY PURPOSES</b> |                       |   |                    |   |            |                              |            |                                       |            |                    |
| General                                     | \$47,938,410          | 34.300                                    | \$1,644,287        | 0.000                                     | \$0        | 0.000                        | \$0        | 0.000                                 | \$0        | \$1,644,287        |
| Road and Bridge                             | \$47,938,410          | 4.000                                     | \$191,754          | 0.000                                     | \$0        | 0.000                        | \$0        | 0.000                                 | \$0        | \$191,754          |
| Public Welfare                              | \$47,938,410          | 2.000                                     | \$95,877           | 0.000                                     | \$0        | 0.000                        | \$0        | 0.000                                 | \$0        | \$95,877           |
| Retirement                                  | \$47,938,410          | 1.700                                     | \$81,495           | 0.000                                     | \$0        | 0.000                        | \$0        | 0.000                                 | \$0        | \$81,495           |
| <b>TOTAL</b>                                | <b>\$47,938,410</b>   | <b>42.000</b>                             | <b>\$2,013,413</b> | <b>0.000</b>                              | <b>\$0</b> | <b>0.000</b>                 | <b>\$0</b> | <b>0.000</b>                          | <b>\$0</b> | <b>\$2,013,413</b> |
| <b>CITIES AND TOWNS</b>                     |                       |   |                    |   |            |                              |            |                                       |            |                    |
| Leadville                                   | \$9,881,350           | 21.000                                    | \$207,508          | 0.000                                     | \$0        | 0.000                        | \$0        | 0.000                                 | \$0        | \$207,508          |

|  | ASSESSED VALUATION  | GENERAL OPERATING LEVY | BOND REDEMPTION CONTRACTUAL OBLIGATION |            | ABATEMENTS |            | CAPITAL EXPENDITURES SPECIAL FUND* |            | TOTAL REVENUE    |
|--|---------------------|------------------------|--|------------|------------|------------|------------------------------------|------------|------------------|
|  |                     |                        | REVENUE                                | LEVY       | REVENUE    | LEVY       | REVENUE                            | LEVY       |                  |
| <b>JUNIOR COLLEGES</b>                               |                     |                        |  |            |            |            |                                    |            |                  |
| Colorado Mtn College                                 | \$47,938,410        | 3.997                  | \$191,610                              | 0.000      | \$0        | 0.000      | \$0                                | 0.000      | \$191,610        |
|  |                     |                        | \$0                                    | 0.000      | \$0        | 0.000      | \$0                                | 0.000      | \$0              |
| <b>LOCAL IMPROVEMENT AND SERVICE DISTRICTS</b>       |                     |                        |  |            |            |            |                                    |            |                  |
| <b>SANITATION DISTRICTS</b>                          |                     |                        |  |            |            |            |                                    |            |                  |
| Leadville Sanitation                                 | \$14,464,670        | 3.222                  | \$46,605                               | 0.000      | \$0        | 0.000      | \$0                                | 0.000      | \$46,605         |
|  |                     |                        | \$0                                    | 0.000      | \$0        | 0.000      | \$0                                | 0.000      | \$0              |
| Silverhills Sanitation                               | \$506,170           | 36.150                 | \$18,298                               | 0.000      | \$0        | 0.000      | \$0                                | 0.000      | \$18,298         |
|  |                     |                        | \$0                                    | 0.000      | \$0        | 0.000      | \$0                                | 0.000      | \$0              |
| <b>TOTAL</b>   | <b>\$14,970,840</b> | <b>XXX</b>             | <b>\$64,903</b>                        | <b>XXX</b> | <b>\$0</b> | <b>XXX</b> | <b>\$0</b>                         | <b>XXX</b> | <b>\$64,903</b>  |
|  |                     |                        | \$0                                    | XXX        | \$0        | XXX        | \$0                                | XXX        | \$0              |
| <b>OTHER DISTRICTS</b>                               |                     |                        |  |            |            |            |                                    |            |                  |
| St. Vincent Hospital                                 | \$33,649,250        | 5.941                  | \$199,910                              | 0.000      | \$0        | 0.000      | \$0                                | 0.000      | \$199,910        |
|  |                     |                        | \$0                                    | 0.000      | \$0        | 0.000      | \$0                                | 0.000      | \$0              |
| Sylvan Lakes Water & San                             | \$300,510           | 4.660                  | \$1,400                                | 0.000      | \$0        | 0.000      | \$0                                | 0.000      | \$1,400          |
|  |                     |                        | \$0                                    | 0.000      | \$0        | 0.000      | \$0                                | 0.000      | \$0              |
| <b>TOTAL</b>   | <b>\$33,949,760</b> | <b>XXX</b>             | <b>\$201,310</b>                       | <b>XXX</b> | <b>\$0</b> | <b>XXX</b> | <b>\$0</b>                         | <b>XXX</b> | <b>\$201,310</b> |
|  |                     |                        | \$0                                    | XXX        | \$0        | XXX        | \$0                                | XXX        | \$0              |
| <b>TOTAL LOCAL IMPROVEMENT AND SERVICE DISTRICTS</b> |                     |                        |  |            |            |            |                                    |            |                  |
|  | \$48,920,600        | XXX                    | \$266,213                              | XXX        | \$0        | XXX        | \$0                                | XXX        | \$266,213        |
|  |                     |                        | \$0                                    | XXX        | \$0        | XXX        | \$0                                | XXX        | \$0              |



CERTIFICATION OF LEVIES AND REVENUES  
As of January 1, 1992

LAKE COUNTY

SUMMARY OF LEVIES AND REVENUES

| TYPE OF LEVY                         | ASSESSED VALUATION | GENERAL OPERATING FUND REVENUE | BOND REDEMPTION CONTRACTUAL OBLIGATION REVENUE | ABATEMENTS TRANSPORT/INCENTIVES REVENUE | CAPITAL EXPENDITURE |         | TOTAL REVENUES |
|--------------------------------------|--------------------|--------------------------------|--|---|---------------------|---------|----------------|
|                                      |                    |                                |  |   | SPECIAL FUND*       | REVENUE |                |
| <b>SCHOOLS</b>                       |                    |                                |  |   |                     |         |                |
| Districts                            | \$47,938,410       | \$2,146,442                    | \$448,991                                      | \$0                                     | \$0                 | \$0     | \$2,595,433    |
| Junior Colleges                      | \$47,938,410       | \$191,610                      | \$0  | \$0                                     | \$0                 | \$0     | \$191,610      |
| Sub-Total Schools                    | XXX                | \$2,338,052                    | \$448,991                                      | \$0                                     | \$0                 | \$0     | \$2,787,043    |
| <b>LOCAL GOVERNMENT</b>              |                    |                                |  |   |                     |         |                |
| Counties                             | \$47,938,410       | \$2,013,413                    | \$0  | \$0                                     | \$0                 | \$0     | \$2,013,413    |
| Cities and Towns                     | \$9,881,350        | \$207,508                      | \$0  | \$0                                     | \$0                 | \$0     | \$207,508      |
| Local Improv. & Service              | \$48,920,600       | \$266,213                      | \$0  | \$0                                     | \$0                 | \$0     | \$266,213      |
| Sub-Total Local Gov't                | XXX                | \$2,487,134                    | \$0  | \$0                                     | \$0                 | \$0     | \$2,487,134    |
| <b>TOTAL VALUATION &amp; REVENUE</b> | \$47,938,410       | \$4,825,186                    | \$448,991                                      | \$0                                     | \$0                 | \$0     | \$5,274,177    |

\* See detail for specific fund type and name.



CERTIFICATION OF LEVIES AND REVENUES  
As of January 1, 1992

LA PLATA COUNTY

| District Number<br>and Name | ASSESSED<br>VALUATION | PUBLIC SCHOOL FINANCE<br>AND GENERAL FUND |              | BOND REDEMPTION<br>CONTRACTUAL OBLIGATION |           | ABATEMENTS<br>TRANSPORTATION |           | CAPITAL EXPENDITURES<br>SPECIAL FUND* |         | TOTAL<br>REVENUE |
|-----------------------------|-----------------------|---|--------------|---|-----------|------------------------------|-----------|---------------------------------------|---------|------------------|
|                             |                       | LEVY                                      | REVENUE      | LEVY                                      | REVENUE   | LEVY                         | REVENUE   | LEVY                                  | REVENUE |                  |
| SCHOOL DISTRICTS            |                       |   |              |   |           |                              |           |                                       |         |                  |
| 1520 Durango 9 R            | \$320,592,580         | 40.080                                    | \$12,849,351 | 0.000                                     | \$0       | 0.263                        | \$84,316  | 0.000                                 | \$0     | \$12,933,667     |
| 1531 Bayfield 10 JT R (1)   | \$54,628,950          | 40.080                                    | \$2,189,528  | 6.600                                     | \$360,551 | 0.851                        | \$46,489  | 0.000                                 | \$0     | \$2,596,569      |
| 1541 Ignacio 11 JT (2)      | \$55,152,680          | 40.080                                    | \$2,210,519  | 0.000                                     | \$0       | 0.000                        | \$0       | 0.000                                 | \$0     | \$2,210,519      |
| TOTAL                       | \$430,374,210         | XXX                                       | \$17,249,399 | XXX                                       | \$360,551 | XXX                          | \$130,805 | XXX                                   | \$0     | \$17,740,755     |

(2) 1542 - Archuleta

(1) 1532 - Archuleta

| LOCAL GOVERNMENT<br>COUNTY PURPOSES | ASSESSED<br>VALUATION | GENERAL<br>OPERATING |             | BOND REDEMPTION<br>CONTRACTUAL OBLIGATION |         | ABATEMENTS<br>INCENTIVE PAYMENTS |         | CAPITAL EXPENDITURES<br>SPECIAL FUND* |         | TOTAL<br>REVENUE |
|-------------------------------------|-----------------------|----------------------|-------------|---|---------|----------------------------------|---------|---------------------------------------|---------|------------------|
|                                     |                       | LEVY                 | REVENUE     | LEVY                                      | REVENUE | LEVY                             | REVENUE | LEVY                                  | REVENUE |                  |
| General                             | \$430,374,210         | 5.886                | \$2,533,183 | 0.000                                     | \$0     | 0.000                            | \$0     | 0.000                                 | \$0     | \$2,533,183      |
| Road and Bridge                     | \$430,374,210         | 1.382                | \$594,777   | 0.000                                     | \$0     | 0.000                            | \$0     | 0.000                                 | \$0     | \$594,777        |
| Public Welfare                      | \$430,374,210         | 1.156                | \$497,513   | 0.000                                     | \$0     | 0.000                            | \$0     | 0.000                                 | \$0     | \$497,513        |
| Home Rule Charter                   | \$430,374,210         | 0.076                | \$32,708    | 0.000                                     | \$0     | 0.000                            | \$0     | 0.000                                 | \$0     | \$32,708         |
| TOTAL                               | \$430,374,210         | 8.500                | \$3,658,181 | 0.000                                     | \$0     | 0.000                            | \$0     | 0.000                                 | \$0     | \$3,658,181      |

|                  |               |       |           |       |     |       |     |       |     |       |           |
|------------------|---------------|-------|-----------|-------|-----|-------|-----|-------|-----|-------|-----------|
| CITIES AND TOWNS |               |       |           |       |     |       |     |       |     |       |           |
| Durango          | \$101,483,270 | 2.597 | \$263,552 | 0.000 | \$0 | 0.000 | \$0 | 0.000 | \$0 | 0.000 | \$263,552 |
| Bayfield         | \$4,642,950   | 8.060 | \$37,422  | 0.000 | \$0 | 0.000 | \$0 | 0.000 | \$0 | 0.000 | \$37,422  |
| Ignacio          | \$2,149,020   | 5.531 | \$11,886  | 0.000 | \$0 | 0.000 | \$0 | 0.000 | \$0 | 0.000 | \$11,886  |
| -----            |               |       |           |       |     |       |     |       |     |       |           |
| TOTAL            | \$108,275,240 | XXX   | \$312,860 | XXX   | \$0 | XXX   | \$0 | XXX   | \$0 | XXX   | \$312,860 |

|   |               |        |           |        |           |       |         |       |     |       |           |
|---|---------------|--------|-----------|--------|-----------|-------|---------|-------|-----|-------|-----------|
| LOCAL IMPROVEMENT AND SERVICE DISTRICTS |               |        |           |        |           |       |         |       |     |       |           |
| METROPOLITAN DISTRICTS                  |               |        |           |        |           |       |         |       |     |       |           |
| Animas Mosquito Control                 | \$148,762,510 | 0.475  | \$70,662  | 0.000  | \$0       | 0.000 | \$0     | 0.000 | \$0 | 0.000 | \$70,662  |
| Durango West Metro No. 1                | \$1,025,780   | 0.000  | \$0       | 61.200 | \$62,778  | 0.000 | \$0     | 0.000 | \$0 | 0.000 | \$62,778  |
| Durango West Metro No. 2                | \$3,636,840   | 0.000  | \$0       | 34.500 | \$125,471 | 0.000 | \$0     | 0.000 | \$0 | 0.000 | \$125,471 |
| Edgemont Ranch Metro                    | \$1,891,780   | 9.802  | \$18,543  | 0.000  | \$0       | 0.871 | \$1,648 | 0.000 | \$0 | 0.000 | \$20,191  |
| El Rancho Florida Metro                 | \$1,185,660   | 0.000  | \$0       | 13.748 | \$16,300  | 0.000 | \$0     | 0.000 | \$0 | 0.000 | \$16,300  |
| Florida Mosquito Control                | \$65,321,160  | 0.490  | \$32,007  | 0.000  | \$0       | 0.000 | \$0     | 0.000 | \$0 | 0.000 | \$32,007  |
| Forest Lake Metro                       | \$3,909,310   | 42.109 | \$164,617 | 0.000  | \$0       | 0.000 | \$0     | 0.000 | \$0 | 0.000 | \$164,617 |
| Purgatory Metro                         | \$7,739,850   | 6.250  | \$48,374  | 18.463 | \$142,900 | 0.000 | \$0     | 0.000 | \$0 | 0.000 | \$191,274 |
| -----                                   |               |        |           |        |           |       |         |       |     |       |           |
| TOTAL                                   | \$233,472,870 | XXX    | \$334,203 | XXX    | \$347,449 | XXX   | \$0     | XXX   | \$0 | XXX   | \$683,300 |

|                           |               |       |           |       |          |       |         |       |     |       |           |
|---------------------------|---------------|-------|-----------|-------|----------|-------|---------|-------|-----|-------|-----------|
| FIRE PROTECTION DISTRICTS |               |       |           |       |          |       |         |       |     |       |           |
| Animas Fire Prot          | \$107,455,810 | 3.280 | \$352,455 | 0.000 | \$0      | 0.000 | \$0     | 0.000 | \$0 | 0.000 | \$352,455 |
| Fort Lewis Mesa Fire Prot | \$13,787,980  | 3.472 | \$47,872  | 3.239 | \$44,659 | 0.087 | \$1,200 | 0.000 | \$0 | 0.000 | \$93,731  |
| Hermosa Cliff Fire Prot   | \$22,661,300  | 6.830 | \$154,777 | 4.062 | \$92,050 | 0.000 | \$0     | 0.000 | \$0 | 0.000 | \$246,827 |
| Los Pinos Fire Prot       | \$59,780,360  | 1.736 | \$103,779 | 1.256 | \$75,084 | 0.000 | \$0     | 0.000 | \$0 | 0.000 | \$178,863 |
| -----                     |               |       |           |       |          |       |         |       |     |       |           |

CERTIFICATION OF LEVIES AND REVENUES  
As of January 1, 1992

LA PLATA COUNTY

|                                  | ASSESSED VALUATION | GENERAL OPERATING |           | BOND REDEMPTION CONTRACTUAL OBLIGATION |           | ABATEMENTS |         | CAPITAL EXPENDITURES SPECIAL FUND* |         | TOTAL REVENUE |             |
|----------------------------------|--------------------|-------------------|-----------|--|-----------|------------|---------|------------------------------------|---------|---------------|-------------|
|                                  |                    | LEVY              | REVENUE   | LEVY                                   | REVENUE   | LEVY       | REVENUE | LEVY                               | REVENUE |               |             |
| FIRE PROTECTION DISTRICTS cont'd |                    |                   |           |  |           |            |         |                                    |         |               |             |
| Rafter J Fire Prot               | \$3,535,900        | 6.279             | \$22,202  | 0.000                                  | \$0       | 0.000      | \$0     | 0.000                              | \$0     | 6.279         | \$22,202    |
| Upper Pine River Fire Prot       | \$60,728,170       | 2.984             | \$181,213 | 0.000                                  | \$0       | 0.052      | \$3,158 | 0.000                              | \$0     | 3.036         | \$184,371   |
| TOTAL                            | \$267,949,520      | XXX               | \$862,298 | XXX                                    | \$211,793 | XXX        | \$4,358 | XXX                                | \$0     | XXX           | \$1,078,449 |
| SANITATION DISTRICTS             |                    |                   |           |  |           |            |         |                                    |         |               |             |
| Bayfield Sanitation-A            | \$4,642,950        | 5.380             | \$24,979  | 0.000                                  | \$0       | 0.000      | \$0     | 0.000                              | \$0     | 5.380         | \$24,979    |
| Bayfield Sanitation-B [2]        | \$1,057,390        | 0.000             | \$0       | 0.000                                  | \$0       | 0.000      | \$0     | 0.000                              | \$0     | 0.000         | \$0         |
| Bayfield Sanitation-C [2]        | \$428,350          | 5.486             | \$2,350   | 5.836                                  | \$2,500   | 0.000      | \$0     | 0.000                              | \$0     | 11.322        | \$4,850     |
| Hermosa Sanitation               | \$3,857,170        | 0.000             | \$0       | 0.000                                  | \$0       | 0.000      | \$0     | 0.000                              | \$0     | 0.000         | \$0         |
| Lightner Creek Sanitation        | \$1,895,340        | 0.128             | \$243     | 7.570                                  | \$14,348  | 0.000      | \$0     | 0.000                              | \$0     | 7.698         | \$14,591    |
| Loma Linda Sanitation            | \$1,272,420        | 10.000            | \$12,724  | 0.000                                  | \$0       | 0.000      | \$0     | 0.000                              | \$0     | 10.000        | \$12,724    |
| South Durango Sanitation         | \$3,396,650        | 7.180             | \$24,388  | 0.000                                  | \$0       | 0.000      | \$0     | 0.000                              | \$0     | 7.180         | \$24,388    |
| TOTAL                            | \$16,550,270       | XXX               | \$64,684  | XXX                                    | \$16,848  | XXX        | \$0     | XXX                                | \$0     | XXX           | \$81,532    |

|   |                      |            |                  |            |            |            |              |            |            |            |            |                  |
|---|----------------------|------------|------------------|------------|------------|------------|--------------|------------|------------|------------|------------|------------------|
| <b>CEMETARY DISTRICTS</b>                           |                      |            |                  |            |            |            |              |            |            |            |            |                  |
| Ignacio-Allison-Oxford Cemetery                     | \$36,499,500         | 0.290      | \$10,585         | 0.000      | \$0        | 0.000      | \$0          | 0.000      | \$0        | 0.000      | 0.290      | \$10,585         |
| Pine River Cemetery                                 | \$56,543,650         | 0.442      | \$24,992         | 0.000      | \$0        | 0.000      | \$0          | 0.000      | \$0        | 0.000      | 0.442      | \$24,992         |
| <b>TOTAL</b>  | <b>\$93,043,150</b>  | <b>XXX</b> | <b>\$35,577</b>  | <b>XXX</b> | <b>\$0</b> | <b>XXX</b> | <b>\$0</b>   | <b>XXX</b> | <b>\$0</b> | <b>XXX</b> | <b>XXX</b> | <b>\$35,577</b>  |
| <b>LIBRARY DISTRICTS</b>                            |                      |            |                  |            |            |            |              |            |            |            |            |                  |
| Ignacio Community Library                           | \$55,152,680         | 0.750      | \$41,365         | 0.000      | \$0        | 0.000      | \$0          | 0.000      | \$0        | 0.000      | 0.750      | \$41,365         |
| Pine River Public Library                           | \$54,628,950         | 0.705      | \$38,513         | 0.000      | \$0        | 0.000      | \$0          | 0.000      | \$0        | 0.000      | 0.705      | \$38,513         |
| <b>TOTAL</b>  | <b>\$109,781,630</b> | <b>XXX</b> | <b>\$79,878</b>  | <b>XXX</b> | <b>\$0</b> | <b>XXX</b> | <b>\$0</b>   | <b>XXX</b> | <b>\$0</b> | <b>XXX</b> | <b>XXX</b> | <b>\$79,878</b>  |
| <b>WATER CONSERVANCY AND CONSERVATION DISTRICTS</b> |                      |            |                  |            |            |            |              |            |            |            |            |                  |
| Animas-La Plata Water Cons                          | \$194,854,190        | 0.389      | \$75,798         | 0.000      | \$0        | 0.003      | \$585        | 0.000      | \$0        | 0.000      | 0.389      | \$81,449         |
| Florida Water Conservancy                           | \$62,246,120         | 0.393      | \$24,463         | 0.000      | \$0        | 0.000      | \$0          | 0.000      | \$0        | 0.000      | 0.393      | \$24,463         |
| La Plata Water Conservancy                          | \$14,327,330         | 0.332      | \$4,757          | 0.000      | \$0        | 0.000      | \$0          | 0.000      | \$0        | 0.000      | 0.332      | \$4,757          |
| <b>TOTAL</b>  | <b>\$271,427,640</b> | <b>XXX</b> | <b>\$105,018</b> | <b>XXX</b> | <b>\$0</b> | <b>XXX</b> | <b>\$585</b> | <b>XXX</b> | <b>\$0</b> | <b>XXX</b> | <b>XXX</b> | <b>\$110,669</b> |
| <b>OTHER DISTRICTS</b>                              |                      |            |                  |            |            |            |              |            |            |            |            |                  |
| Television Translator Assoc.                        | \$14,760,170         | 0.838      | \$12,369         | 0.000      | \$0        | 0.000      | \$0          | 0.000      | \$0        | 0.000      | 0.838      | \$12,369         |
| La Plata County Hospital                            | \$430,374,210        | 1.625      | \$699,358        | 0.000      | \$0        | 0.012      | \$5,164      | 0.000      | \$0        | 0.000      | 1.625      | \$704,522        |
| South Durango Water                                 | \$17,491,710         | 2.350      | \$41,106         | 0.000      | \$0        | 0.000      | \$0          | 0.000      | \$0        | 0.000      | 2.350      | \$41,106         |
| Elbert Creek Water & San                            | \$1,196,280          | 0.000      | \$0              | 0.000      | \$0        | 0.000      | \$0          | 0.000      | \$0        | 0.000      | 0.000      | \$0              |

CERTIFICATION OF LEVIES AND REVENUES  
As of January 1, 1992

LA PLATA COUNTY

| OTHER DISTRICTS contd                         | ASSESSED VALUATION | GENERAL OPERATING |             | BOND REDEMPTION CONTRACTUAL OBLIGATION |           | ABATEMENTS |          | CAPITAL EXPENDITURES SPECIAL FUND* |         | TOTAL REVENUE |
|---|--------------------|-------------------|-------------|--|-----------|------------|----------|------------------------------------|---------|---------------|
|   |                    | LEVY              | REVENUE     | LEVY                                   | REVENUE   | LEVY       | REVENUE  | LEVY                               | REVENUE |               |
| Durango Hills Road Improvement                | \$910,330          | 24.361            | \$22,177    | 0.000                                  | \$0       | 0.000      | \$0      | 0.000                              | \$0     | \$22,177      |
| Southwestern Water Conservation               | \$430,374,210      | 0.426             | \$183,339   | 0.000                                  | \$0       | 0.002      | \$861    | 0.000                              | \$0     | \$184,200     |
| TOTAL   | \$895,106,910      | XXX               | \$958,349   | XXX                                    | \$0       | XXX        | \$6,025  | XXX                                | \$0     | \$964,374     |
| TOTAL LOCAL IMPROVEMENT AND SERVICE DISTRICTS | \$1,887,331,990    | XXX               | \$2,440,007 | XXX                                    | \$576,090 | XXX        | \$12,616 | XXX                                | \$0     | \$3,033,779   |

[1] Sub-Dist. of Animas Fire

[2] Sub-Dist. of Bayfield Sanitation - A [3] formerly Montezuma/Dolores Recreation

SUMMARY OF LEVIES AND REVENUES

| TYPE OF LEVY                         | ASSESSED VALUATION   | GENERAL OPERATING FUND REVENUE | BOND REDEMPTION CONTRACTUAL OBLIGATION REVENUE | ABATEMENTS TRANSPORT/INCENTIVES REVENUE | CAPITAL EXPENDITURE SPECIAL FUND* REVENUE | TOTAL REVENUES      |
|--------------------------------------|----------------------|--------------------------------|--|---|---|---------------------|
| <b>SCHOOLS</b>                       |                      |                                |  |   |   |                     |
| Districts                            | \$430,374,210        | \$17,249,399                   | \$360,551<br>\$0                               | \$130,805<br>\$0                        | \$0<br>\$0                                | \$17,740,755        |
| <b>LOCAL GOVERNMENT</b>              |                      |                                |  |   |   |                     |
| Counties                             | \$430,374,210        | \$3,658,181                    | \$0<br>\$0                                     | \$0<br>\$0                              | \$0<br>\$0                                | \$3,658,181         |
| Cities and Towns                     | \$108,275,240        | \$312,860                      | \$0<br>\$0                                     | \$0<br>\$0                              | \$0<br>\$0                                | \$312,860           |
| Local Improv. & Service              | \$1,887,331,990      | \$2,440,007                    | \$576,090<br>\$5,066                           | \$12,616<br>-----                       | \$0<br>\$0                                | \$3,033,779         |
| Sub-Total Local Gov't                | XXX                  | \$6,411,048                    | \$576,090<br>\$5,066                           | \$12,616<br>-----                       | \$0<br>\$0                                | \$7,004,820         |
| <b>TOTAL VALUATION &amp; REVENUE</b> | <b>\$430,374,210</b> | <b>\$23,660,447</b>            | <b>\$936,641</b><br><b>\$5,066</b>             | <b>\$143,421</b><br><b>-----</b>        | <b>\$0</b><br><b>\$0</b>                  | <b>\$24,745,575</b> |

\* See detail for specific fund type and name.



CERTIFICATION OF LEVIES AND REVENUES  
As of January 1, 1992

LARIMER COUNTY

| District Number<br>and Name             | ASSESSED<br>VALUATION  | PUBLIC SCHOOL FINANCE<br>AND GENERAL FUND |                     | BOND REDEMPTION<br>CONTRACTUAL OBLIGATION |                     | ABATEMENTS<br>TRANSPORTATION |                  | CAPITAL EXPENDITURES<br>SPECIAL FUND* |            | TOTAL<br>REVENUE    |
|---|------------------------|---|---------------------|---|---------------------|------------------------------|------------------|---------------------------------------|------------|---------------------|
|   |                        | LEVY                                      | REVENUE             | LEVY                                      | REVENUE             | LEVY                         | REVENUE          | LEVY                                  | REVENUE    |                     |
| <b>SCHOOL DISTRICTS</b>                 |                        |   |                     |   |                     |                              |                  |                                       |            |                     |
| 0472 (1) (2)<br>St. Vrain Valley RE 1 J | \$3,483,080            | 40.080                                    | \$139,602           | 10.742                                    | \$37,415            | 0.532                        | \$1,853          | 0.000                                 | \$0        | \$178,870           |
| 1550 #1<br>Poudre R 1                   | \$903,098,440          | 43.495                                    | \$39,280,267        | 7.000                                     | \$6,321,689         | 0.353                        | \$318,794        | 0.000                                 | \$0        | \$45,920,750        |
| 1561 (3) (4)<br>Thompson/Loveland R 2 J | \$363,598,870          | 40.581                                    | \$14,755,206        | 10.274                                    | \$3,735,615         | 0.000                        | \$0              | 0.000                                 | \$0        | \$18,490,821        |
| 1571 #2 (5)<br>Park R 3 J               | \$111,776,740          | 41.826                                    | \$4,675,174         | 2.755                                     | \$307,945           | 1.005                        | \$112,336        | 0.000                                 | \$0        | \$5,095,454         |
| 3112 (6)<br>Lar-Weld/Johnstown RE 5 J   | \$204,420              | 40.080                                    | \$8,193             | 7.588                                     | \$1,551             | 0.000                        | \$0              | 0.000                                 | \$0        | \$9,744             |
| <b>TOTAL</b>                            | <b>\$1,382,161,550</b> | <b>XXX</b>                                | <b>\$58,858,442</b> | <b>XXX</b>                                | <b>\$10,404,215</b> | <b>XXX</b>                   | <b>\$432,983</b> | <b>XXX</b>                            | <b>\$0</b> | <b>\$69,695,639</b> |

#1 See Footnote No. 1 (1) 0471 - Boulder (3) 1562 - Boulder (5) 1572 - Boulder  
 #2 See Footnote No. 2 (2) 0473 - Weld (4) 1563 - Weld (6) 3111 - Weld

| LOCAL GOVERNMENT<br>COUNTY PURPOSES | ASSESSED<br>VALUATION | GENERAL<br>OPERATING |              | BOND REDEMPTION<br>CONTRACTUAL OBLIGATION |         | ABATEMENTS<br>INCENTIVE PAYMENTS |         | CAPITAL EXPENDITURES<br>SPECIAL FUND* |         | TOTAL<br>REVENUE |
|-------------------------------------|-----------------------|----------------------|--------------|---|---------|----------------------------------|---------|---------------------------------------|---------|------------------|
|                                     |                       | LEVY                 | REVENUE      | LEVY                                      | REVENUE | LEVY                             | REVENUE | LEVY                                  | REVENUE |                  |
| General                             | \$1,382,161,550       | 14.980               | \$20,704,780 | 0.000                                     | \$0     | 0.000                            | \$0     | 0.000                                 | \$0     | \$20,704,780     |
| Road and Bridge                     | \$1,382,161,550       | 2.749                | \$3,799,562  | 0.000                                     | \$0     | 0.000                            | \$0     | 0.000                                 | \$0     | \$3,799,562      |
| Public Welfare                      | \$1,382,161,550       | 2.370                | \$3,275,723  | 0.000                                     | \$0     | 0.000                            | \$0     | 0.000                                 | \$0     | \$3,275,723      |
| Capital Expenditures                | \$1,382,161,550       | 0.423                | \$584,654    | 0.000                                     | \$0     | 0.000                            | \$0     | 0.000                                 | \$0     | \$584,654        |

|                 |                        |               |                     |              |            |              |            |              |            |               |                     |
|-----------------|------------------------|---------------|---------------------|--------------|------------|--------------|------------|--------------|------------|---------------|---------------------|
| Fair            | \$1,382,161,550        | 0.114         | \$157,566           | 0.000        | \$0        | 0.000        | \$0        | 0.000        | \$0        | 0.114         | \$157,566           |
| Mental Health   | \$1,382,161,550        | 0.128         | \$176,917           | 0.000        | \$0        | 0.000        | \$0        | 0.000        | \$0        | 0.128         | \$176,917           |
| Public Health   | \$1,382,161,550        | 0.807         | \$1,115,404         | 0.000        | \$0        | 0.000        | \$0        | 0.000        | \$0        | 0.807         | \$1,115,404         |
| <b>TOTAL #3</b> | <b>\$1,382,161,550</b> | <b>21.571</b> | <b>\$29,814,607</b> | <b>0.000</b> | <b>\$0</b> | <b>0.000</b> | <b>\$0</b> | <b>0.000</b> | <b>\$0</b> | <b>21.571</b> | <b>\$29,814,607</b> |

#3 See Footnote No. 3

CITIES AND TOWNS

|                 |                      |            |                    |            |                  |            |                |            |            |            |                    |
|-----------------|----------------------|------------|--------------------|------------|------------------|------------|----------------|------------|------------|------------|--------------------|
| Fort Collins #5 | \$658,573,310        | 8.717      | \$5,740,784        | 1.080      | \$711,259        | 0.000      | \$0            | 0.000      | \$0        | 9.797      | \$6,452,043        |
| Loveland        | \$224,329,700        | 9.564      | \$2,145,489        | 0.000      | \$0              | 0.000      | \$0            | 0.000      | \$0        | 9.564      | \$2,145,489        |
| Berthoud        | \$15,370,670         | 7.895      | \$121,321          | 0.000      | \$0              | 0.002      | \$31           | 0.000      | \$0        | 7.895      | \$121,352          |
| Estes Park #4   | \$50,695,340         | 3.587      | \$181,844          | 0.000      | \$0              | 0.032      | \$1,622        | 0.000      | \$0        | 3.619      | \$183,466          |
| Timnath         | \$984,140            | 0.000      | \$0                | 0.000      | \$0              | 0.000      | \$0            | 0.000      | \$0        | 0.000      | \$0                |
| Wellington      | \$3,967,410          | 23.353     | \$92,651           | 30.246     | \$119,998        | 0.000      | \$0            | 0.000      | \$0        | 53.599     | \$212,649          |
| <b>TOTAL</b>    | <b>\$953,920,570</b> | <b>XXX</b> | <b>\$8,282,089</b> | <b>XXX</b> | <b>\$831,257</b> | <b>XXX</b> | <b>\$1,653</b> | <b>XXX</b> | <b>\$0</b> | <b>XXX</b> | <b>\$9,114,999</b> |

#4 See Footnote No. 4

#5 See Footnote No. 5

|                        | ASSESSED VALUATION | GENERAL OPERATING LEVY | BOND REDEMPTION CONTRACTUAL OBLIGATION | ABATEMENTS |       | CAPITAL EXPENDITURES |       | TOTAL REVENUE |
|------------------------|--------------------|------------------------|--|------------|-------|----------------------|-------|---------------|
|                        |                    |                        |  | REVENUE    | LEVY  | REVENUE              | LEVY  |               |
| JUNIOR COLLEGES        | \$204,420          | 5.953                  | 0.000                                  | 0.040      | 0.000 | 0.000                | 0.000 | \$1,225       |
| Ains Community College |                    |                        | 0.000                                  |            | 0.000 |                      |       | \$0           |

CERTIFICATION OF LEVIES AND REVENUES  
As of January 1, 1992

LARIMER COUNTY

|  | ASSESSED VALUATION | GENERAL OPERATING |             | BOND REDEMPTION CONTRACTUAL OBLIGATION |          | ABATEMENTS |          | CAPITAL EXPENDITURES SPECIAL FUND* |         | TOTAL REVENUE |             |
|--|--------------------|-------------------|-------------|--|----------|------------|----------|------------------------------------|---------|---------------|-------------|
|  |                    | LEVY              | REVENUE     | LEVY                                   | REVENUE  | LEVY       | REVENUE  | LEVY                               | REVENUE |               |             |
| <b>LOCAL IMPROVEMENT AND SERVICE DISTRICTS</b> |                    |                   |             |  |          |            |          |                                    |         |               |             |
| <b>PARK AND RECREATION DISTRICTS</b>           |                    |                   |             |  |          |            |          |                                    |         |               |             |
| Estes Valley Metro #10                         | \$110,706,840      | 1.543             | \$170,821   | 0.514                                  | \$56,903 | 0.049      | \$5,425  | 0.000                              | \$0     | 2.106         | \$233,149   |
| West Loveland Rec                              | \$25,130           | 4.346             | \$109       | 0.000                                  | \$0      | 0.000      | \$0      | 0.000                              | \$0     | 4.346         | \$109       |
| TOTAL  | \$110,731,970      | XXX               | \$170,930   | XXX                                    | \$56,903 | XXX        | \$5,425  | XXX                                | \$0     | XXX           | \$233,258   |
| <b>FIRE PROTECTION DISTRICTS</b>               |                    |                   |             |  |          |            |          |                                    |         |               |             |
| Allenspark Fire Prot                           | \$3,528,540        | 6.488             | \$22,893    | 0.000                                  | \$0      | 0.031      | \$109    | 0.000                              | \$0     | 6.519         | \$23,003    |
| Berthoud Fire Prot                             | \$39,453,520       | 7.288             | \$287,537   | 1.760                                  | \$69,438 | 0.000      | \$0      | 0.000                              | \$0     | 9.048         | \$356,975   |
| Glacier View Fire                              | \$4,615,870        | 5.254             | \$24,252    | 0.000                                  | \$0      | 0.000      | \$0      | 0.000                              | \$0     | 5.254         | \$24,252    |
| Loveland Rural Fire Prot                       | \$91,308,700       | 5.609             | \$512,150   | 0.000                                  | \$0      | 0.199      | \$18,170 | 0.000                              | \$0     | 5.808         | \$530,320   |
| Lyons Fire                                     | \$3,289,570        | 4.757             | \$15,648    | 2.210                                  | \$7,270  | 0.033      | \$109    | 0.000                              | \$0     | 7.000         | \$23,027    |
| Pinehood Springs Fire Prot                     | \$3,699,600        | 5.278             | \$19,526    | 0.000                                  | \$0      | 0.000      | \$0      | 0.000                              | \$0     | 5.278         | \$19,526    |
| Poudre Canyon Fire                             | \$4,227,380        | 4.743             | \$20,050    | 0.000                                  | \$0      | 0.000      | \$0      | 0.000                              | \$0     | 4.743         | \$20,050    |
| Poudre Valley Fire Prot                        | \$186,856,420      | 9.301             | \$1,737,952 | 0.000                                  | \$0      | 0.000      | \$0      | 0.000                              | \$0     | 9.301         | \$1,737,952 |
| Red Feather Lakes Fire Prot                    | \$7,733,890        | 5.554             | \$42,954    | 0.000                                  | \$0      | 0.000      | \$0      | 0.000                              | \$0     | 5.554         | \$42,954    |

|                               |                 |       |             |       |           |       |          |       |     |       |             |
|-------------------------------|-----------------|-------|-------------|-------|-----------|-------|----------|-------|-----|-------|-------------|
| Wellington Fire Prot          | \$18,045,470    | 7.816 | \$141,043   | 0.000 | \$0       | 0.089 | \$1,606  | 0.000 | \$0 | 7.905 | \$142,649   |
| Windsor-Severence Fire Prot   | \$2,701,700     | 1.627 | \$4,396     | 0.000 | \$0       | 0.000 | \$0      | 0.000 | \$0 | 1.627 | \$4,396     |
| TOTAL                         | \$365,460,660   | XXX   | \$2,828,401 | XXX   | \$76,708  | XXX   | \$19,994 | XXX   | \$0 | XXX   | \$2,925,103 |
| HOSPITAL DISTRICTS            |                 |       |             |       |           |       |          |       |     |       |             |
| Park Hospital #6              | \$112,073,200   | 3.499 | \$392,144   | 3.611 | \$404,696 | 0.173 | \$19,389 | 0.000 | \$0 | 7.283 | \$816,229   |
| Poudre Valley Hospital #7     | \$903,943,780   | 1.946 | \$1,759,075 | 0.000 | \$0       | 0.013 | \$11,751 | 0.000 | \$0 | 1.959 | \$1,770,826 |
| Thompson Valley Hospital      | \$366,144,570   | 1.255 | \$459,511   | 0.000 | \$0       | 0.011 | \$4,028  | 0.000 | \$0 | 1.266 | \$463,539   |
| TOTAL                         | \$1,382,161,550 | XXX   | \$2,610,730 | XXX   | \$404,696 | XXX   | \$35,168 | XXX   | \$0 | XXX   | \$3,050,594 |
| SANITATION DISTRICTS          |                 |       |             |       |           |       |          |       |     |       |             |
| Boxelder Sanitation           | \$40,688,160    | 0.000 | \$0         | 0.000 | \$0       | 0.000 | \$0      | 0.000 | \$0 | 0.000 | \$0         |
| Cherry Hills Sanitation       | \$26,757,920    | 0.000 | \$0         | 0.000 | \$0       | 0.000 | \$0      | 0.000 | \$0 | 0.000 | \$0         |
| Estes Park Sanitation #8      | \$34,065,060    | 6.632 | \$225,919   | 0.000 | \$0       | 0.000 | \$0      | 0.000 | \$0 | 6.632 | \$225,919   |
| Horseshoe Lake Sanitation     | \$4,336,590     | 0.000 | \$0         | 0.000 | \$0       | 0.000 | \$0      | 0.000 | \$0 | 0.000 | \$0         |
| Low Point Sanitation          | \$9,510         | 0.000 | \$0         | 0.000 | \$0       | 0.000 | \$0      | 0.000 | \$0 | 0.000 | \$0         |
| Mountain View Sanitation [2]  | \$0             | 0.000 | \$0         | 0.000 | \$0       | 0.000 | \$0      | 0.000 | \$0 | 0.000 | \$0         |
| South Fort Collins Sanitation | \$79,769,150    | 1.050 | \$83,758    | 1.650 | \$131,619 | 0.000 | \$0      | 0.000 | \$0 | 2.700 | \$215,377   |
| Upper Thompson Sanitation #9  | \$50,789,330    | 0.000 | \$0         | 8.319 | \$422,516 | 0.000 | \$0      | 0.000 | \$0 | 8.319 | \$422,516   |
| TOTAL                         | \$236,415,720   | XXX   | \$309,677   | XXX   | \$554,135 | XXX   | \$0      | XXX   | \$0 | XXX   | \$863,812   |

CERTIFICATION OF LEVIES AND REVENUES  
As of January 1, 1992

LARIMER COUNTY

|                                       | ASSESSED VALUATION   | GENERAL OPERATING |                 | BOND REDEMPTION CONTRACTUAL OBLIGATION |                  | ABATEMENTS |            | CAPITAL EXPENDITURES SPECIAL FUND* |            | TOTAL REVENUE    |
|---------------------------------------|----------------------|-------------------|-----------------|--|------------------|------------|------------|------------------------------------|------------|------------------|
|                                       |                      | LEVY              | REVENUE         | LEVY                                   | REVENUE          | LEVY       | REVENUE    | LEVY                               | REVENUE    |                  |
| <b>WATER DISTRICTS</b>                |                      |                   |                 |  |                  |            |            |                                    |            |                  |
| East Larimer County Water             | \$182,059,300        | 0.000             | \$0             | 0.000                                  | \$0              | 0.000      | \$0        | 0.000                              | \$0        | \$0              |
| Fort Collins - Loveland Water         | \$120,544,000        | 0.000             | \$0             | 1.750                                  | \$210,952        | 0.000      | \$0        | 0.000                              | \$0        | \$210,952        |
| High Drive Water                      | \$1,070,950          | 0.000             | \$0             | 0.000                                  | \$0              | 0.000      | \$0        | 0.000                              | \$0        | \$0              |
| Little Thompson Water                 | \$63,828,720         | 0.000             | \$0             | 0.000                                  | \$0              | 0.000      | \$0        | 0.000                              | \$0        | \$0              |
| North Carter Lake Water               | \$1,171,910          | 17.000            | \$19,922        | 0.000                                  | \$0              | 0.000      | \$0        | 0.000                              | \$0        | \$19,922         |
| North Weld County Water               | \$1,109,730          | 0.000             | \$0             | 0.000                                  | \$0              | 0.000      | \$0        | 0.000                              | \$0        | \$0              |
| Pinewood Springs Water                | \$2,962,680          | 4.826             | \$14,298        | 24.612                                 | \$72,917         | 0.000      | \$0        | 0.000                              | \$0        | \$87,215         |
| Sunset Water                          | \$1,430,060          | 0.000             | \$0             | 0.000                                  | \$0              | 0.000      | \$0        | 0.000                              | \$0        | \$0              |
| West Fort Collins Water               | \$13,379,340         | 0.000             | \$0             | 0.000                                  | \$0              | 0.000      | \$0        | 0.000                              | \$0        | \$0              |
| <b>TOTAL</b>                          | <b>\$387,556,690</b> | <b>XXX</b>        | <b>\$34,220</b> | <b>XXX</b>                             | <b>\$283,869</b> | <b>XXX</b> | <b>\$0</b> | <b>XXX</b>                         | <b>\$0</b> | <b>\$318,089</b> |
| <b>WATER AND SANITATION DISTRICTS</b> |                      |                   |                 |  |                  |            |            |                                    |            |                  |
| La Porte Water & San                  | \$7,144,460          | 0.000             | \$0             | 0.000                                  | \$0              | 0.000      | \$0        | 0.000                              | \$0        | \$0              |

|  |                 |        |             |        |          |       |         |       |     |        |             |
|--|-----------------|--------|-------------|--------|----------|-------|---------|-------|-----|--------|-------------|
| Spring Canon Water & San                         | \$4,530,780     | 4.826  | \$21,866    | 11.791 | \$53,422 | 0.723 | \$3,276 | 0.000 | \$0 | 17.340 | \$78,564    |
| West Loveland Water & San                        | \$25,130        | 12.382 | \$311       | 0.000  | \$0      | 0.000 | \$0     | 0.000 | \$0 | 12.382 | \$311       |
| TOTAL  | \$11,700,370    | XXX    | \$22,177    | XXX    | \$53,422 | XXX   | \$3,276 | XXX   | \$0 | XXX    | \$78,875    |
| WATER CONSERVANCY AND CONSERVATION DISTRICTS     |                 |        |             |        |          |       |         |       |     |        |             |
| Northern Colorado Water Conservancy #12 [1]      | \$1,291,931,410 | 1.000  | \$1,291,931 | 0.000  | \$0      | 0.000 | \$0     | 0.000 | \$0 | 1.000  | \$1,291,931 |
| St Vrain & Left Hand Water Con                   | \$2,182,980     | 0.432  | \$943       | 0.000  | \$0      | 0.005 | \$11    | 0.000 | \$0 | 0.437  | \$954       |
| TOTAL  | \$1,294,114,390 | XXX    | \$1,292,874 | XXX    | \$0      | XXX   | \$11    | XXX   | \$0 | XXX    | \$1,292,885 |
| DOWNTOWN DEVELOPMENT AUTHORITY                   |                 |        |             |        |          |       |         |       |     |        |             |
| Fort Collins DDA                                 | \$34,513,580    | 4.050  | \$139,780   | 0.000  | \$0      | 0.000 | \$0     | 0.000 | \$0 | 4.050  | \$139,780   |
| Loveland DDA                                     | \$9,315,280     | 5.000  | \$46,576    | 0.000  | \$0      | 0.000 | \$0     | 0.000 | \$0 | 5.000  | \$46,576    |
| TOTAL  | \$43,828,860    | XXX    | \$186,356   | XXX    | \$0      | XXX   | \$0     | XXX   | \$0 | XXX    | \$186,356   |
| PUBLIC IMPROVEMENT DISTRICT (MUNICIPAL, GENERAL) |                 |        |             |        |          |       |         |       |     |        |             |
| Fort Collins G.I.D. #14                          | \$31,765,390    | 4.924  | \$156,413   | 0.000  | \$0      | 0.000 | \$0     | 0.000 | \$0 | 4.924  | \$156,413   |
| Loveland G.I.D.                                  | \$5,787,020     | 2.717  | \$15,723    | 0.000  | \$0      | 0.001 | \$6     | 0.000 | \$0 | 2.718  | \$15,729    |
| TOTAL  | \$37,552,410    | XXX    | \$172,136   | XXX    | \$0      | XXX   | \$6     | XXX   | \$0 | XXX    | \$172,142   |
| PUBLIC IMPROVEMENT DISTRICTS (COUNTY)            |                 |        |             |        |          |       |         |       |     |        |             |
| Larimer County GID No. 1991-1                    | \$195,510       | 0.000  | \$0         | 65.290 | \$12,765 | 0.000 | \$0     | 0.000 | \$0 | 65.290 | \$12,765    |
| Larimer Cty. G.I.D. No. 1                        | \$1,950,170     |        | \$0         | 0.000  | \$0      | 0.000 | \$0     | 0.000 | \$0 | 0.000  | \$0         |
| Larimer Cty G.I.D. No. 10                        | \$522,460       | 0.547  | \$286       | 0.000  | \$0      | 0.000 | \$0     | 0.000 | \$0 | 0.547  | \$286       |

CERTIFICATION OF LEVIES AND REVENUES  
As of January 1, 1992

LARIMER COUNTY

| ASSESSED VALUATION                                  | GENERAL OPERATING      |            | BOND REDEMPTION CONTRACTUAL OBLIGATION |            | ABATEMENTS      |            | CAPITAL EXPENDITURES SPECIAL FUND* |            | TOTAL REVENUE |            |                  |
|---|------------------------|------------|--|------------|-----------------|------------|------------------------------------|------------|---------------|------------|------------------|
|   | LEVY                   | REVENUE    | LEVY                                   | REVENUE    | LEVY            | REVENUE    | LEVY                               | REVENUE    |               |            |                  |
| <b>PUBLIC IMPROVEMENT DISTRICTS (COUNTY) cont'd</b> |                        |            |  |            |                 |            |                                    |            |               |            |                  |
| Larimer Cty G.I.D. No. 2                            | \$3,271,600            | 2.883      | \$9,432                                | 0.000      | \$0             | 0.000      | \$0                                | 0.000      | \$0           | 2.883      | \$9,432          |
| Larimer Cty G.I.D. No. 4                            | \$6,439,730            | 1.798      | \$11,579                               | 0.000      | \$0             | 0.000      | \$0                                | 0.000      | \$0           | 1.798      | \$11,579         |
| Larimer Cty G.I.D. No. 6                            | \$479,140              | 0.000      | \$0                                    | 4.174      | \$2,000         | 0.000      | \$0                                | 0.000      | \$0           | 4.174      | \$2,000          |
| Larimer Cty G.I.D. No. 8                            | \$2,421,760            | 8.331      | \$20,176                               | 0.000      | \$0             | 0.000      | \$0                                | 0.000      | \$0           | 8.331      | \$20,176         |
| Larimer Cty CID No. 11                              | \$851,840              | 3.381      | \$2,880                                | 0.000      | \$0             | 0.000      | \$0                                | 0.000      | \$0           | 3.381      | \$2,880          |
| <b>TOTAL</b>  | <b>\$16,132,210</b>    | <b>XXX</b> | <b>\$44,353</b>                        | <b>XXX</b> | <b>\$14,765</b> | <b>XXX</b> | <b>\$0</b>                         | <b>XXX</b> | <b>\$0</b>    | <b>XXX</b> | <b>\$59,118</b>  |
| <b>OTHER DISTRICTS</b>                              |                        |            |  |            |                 |            |                                    |            |               |            |                  |
| Baldpate Metro                                      | \$113,190              | 28.000     | \$3,169                                | 0.000      | \$0             | 0.000      | \$0                                | 0.000      | \$0           | 28.000     | \$3,169          |
| Estes Valley Public Library #11                     | \$112,579,210          | 2.500      | \$281,448                              | 0.249      | \$28,032        | 0.072      | \$8,106                            | 0.000      | \$0           | 2.821      | \$317,586        |
| Larimer Cty Pest Control #13                        | \$1,025,702,770        | 0.142      | \$145,650                              | 0.000      | \$0             | 0.000      | \$0                                | 0.000      | \$0           | 0.142      | \$145,650        |
| <b>TOTAL</b>  | <b>\$1,175,947,580</b> | <b>XXX</b> | <b>\$602,403</b>                       | <b>XXX</b> | <b>\$28,032</b> | <b>XXX</b> | <b>\$8,112</b>                     | <b>XXX</b> | <b>\$0</b>    | <b>XXX</b> | <b>\$638,547</b> |

TOTAL LOCAL IMPROVEMENT AND SERVICE DISTRICTS \$5,024,050,000 XXX \$8,102,121 XXX \$1,472,530 XXX \$71,985 XXX \$0 XXX \$9,646,637

#6 See Footnote No. 6 #9 See Footnote No. 9 #12 See Footnote No. 12 [1] Contractual Obligation W/Fed Govt  
 #7 See Footnote No. 7 #10 See Footnote No. 10 #13 See Footnote No. 13 [2] Dissolved 10/16/90  
 #8 See Footnote No. 8 #11 See Footnote No. 11 #14 See Footnote No. 14

SUMMARY OF LEVIES AND REVENUES

| TYPE OF LEVY                  | ASSESSED VALUATION | GENERAL OPERATING FUND REVENUE | BOND REDEMPTION CONTRACTUAL OBLIGATION REVENUE | ABATEMENTS TRANSPORT/INCENTIVES REVENUE | CAPITAL EXPENDITURE |         | TOTAL REVENUES |
|-------------------------------|--------------------|--------------------------------|--|---|---------------------|---------|----------------|
|                               |                    |                                |  |   | SPECIAL FUND*       | REVENUE |                |
| <b>SCHOOLS</b>                |                    |                                |  |   |                     |         |                |
| Districts                     | \$1,382,161,550    | \$58,858,442                   | \$10,404,215                                   | \$432,983                               | \$0                 | \$0     | \$69,695,639   |
| Junior Colleges               | \$204,420          | \$1,217                        | \$0  | \$8                                     | \$0                 | \$0     | \$1,225        |
| Sub-Total Schools             | XXX                | \$58,859,659                   | \$10,404,215                                   | \$432,991                               | \$0                 | \$0     | \$69,696,864   |
| <b>LOCAL GOVERNMENT</b>       |                    |                                |  |   |                     |         |                |
| Counties                      | \$1,382,161,550    | \$29,814,607                   | \$0  | \$0                                     | \$0                 | \$0     | \$29,814,607   |
| Cities and Towns              | \$953,920,570      | \$8,282,089                    | \$831,257                                      | \$1,653                                 | \$0                 | \$0     | \$9,114,999    |
| Local Improv. & Service       | \$5,024,050,000    | \$8,102,121                    | \$1,472,530                                    | \$71,985                                | \$0                 | \$0     | \$9,646,637    |
| Sub-Total Local Gov't         | XXX                | \$46,198,817                   | \$2,303,787                                    | \$73,638                                | \$0                 | \$0     | \$48,576,243   |
| TOTAL VALUATION & REVENUE #15 | \$1,382,161,550    | \$105,058,476                  | \$12,708,003                                   | \$506,629                               | \$0                 | \$0     | \$118,273,108  |

#15 See Footnote No. 15

\* See detail for specific fund type and name.



## CERTIFICATION OF LEVIES AND REVENUES

As of January 1, 1992

## LARIMER COUNTY

## FOOTNOTES:

- 1 Poudre School District R-1 includes \$10,004,770 Assessed Valuation and \$508,723 Revenue Attributable To Fort Collins Downtown Development Authority.
- 2 Park School District R-3 Includes \$3,679,440 Assessed Valuation and \$167,731 Revenue Attributable To Estes Park Urban Renewal Authority.
- 3 County Purposes Include \$10,004,770 Assessed Valuation and \$215,813 Revenue Attributable To Fort Collins Downtown Development Authority; And, \$3,679,440 Assessed Valuation And \$79,369 Revenue Attributable To Estes Park Urban Renewal Authority.
- 4 City of Estes Park Includes \$3,695,870 Assessed Valuation and \$13,375 Revenue Attributable To Estes Park Urban Renewal Authority.
- 5 City of Fort Collins Includes \$10,116,170 Assessed Valuation and \$99,108 Revenue Attributable To Fort Collins Downtown Development Authority.
- 6 Park Hospital Includes \$3,679,440 Assessed Valuation and \$26,797 Revenue Attributable To Estes Park Urban Renewal Authority.
- 7 Poudre Valley Hospital Includes \$10,004,770 Assessed Valuation and \$19,599 Revenue Attributable To Fort Collins Downtown Development Authority.
- 8 Estes Park Sanitation Includes \$3,679,440 Assessed Valuation and \$24,402 Revenue Attributable To Estes Park Urban Renewal Authority.
- 9 Upper Thompson Sanitation Includes \$69,380 Assessed Valuation and \$577 Revenue Attributable To Estes Park Urban Renewal Authority.
- 10 Estes Valley Recreation & Park Includes \$3,679,440 Assessed Valuation and \$7,748 Revenue Attributable To Estes Park Urban Renewal Authority.
- 11 Estes Park Library Includes \$3,679,440 Assessed Valuation and \$10,379 Revenue Attributable To Estes Park Urban Renewal Authority.
- 12 Northern Colorado Water Conservancy Includes \$10,004,770 Assessed Valuation and \$10,004 Revenue Attributable To Fort Collins Downtown Development Authority; And, \$3,679,440 Assessed Valuation And \$3,679 Revenue Attributable To Estes Park Urban Renewal Authority.
- 13 Larimer County Pest Control Includes \$10,004,770 Assessed Valuation and \$1,420 Revenue Attributable To Fort Collins Downtown Development Authority.
- 14 Fort Collins GID #1 Includes \$7,525,110 Assessed Valuation and \$37,053 Revenue Attributable To Fort Collins Downtown Development Authority.
- 15 Total Valuation and Revenue Includes \$10,004,770 Assessed Valuation And \$890,629 Revenue Attributable To Fort Collins Downtown Development Authority; And, \$3,679,440 Assessed Valuation and \$333,997 Revenue Attributable To Estes Park Urban Renewal Authority.



CERTIFICATION OF LEVIES AND REVENUES  
As of January 1, 1992

LAS ANIMAS COUNTY

| District Number<br>and Name | ASSESSED<br>VALUATION | PUBLIC SCHOOL FINANCE<br>AND GENERAL FUND |             | BOND REDEMPTION<br>CONTRACTUAL OBLIGATION |          | ABATEMENTS<br>TRANSPORTATION |         | CAPITAL EXPENDITURES<br>SPECIAL FUND* |         | TOTAL<br>REVENUE |
|-----------------------------|-----------------------|---|-------------|---|----------|------------------------------|---------|---------------------------------------|---------|------------------|
|                             |                       | LEVY                                      | REVENUE     | LEVY                                      | REVENUE  | LEVY                         | REVENUE | LEVY                                  | REVENUE |                  |
| SCHOOL DISTRICTS            |                       |   |             |   |          |                              |         |                                       |         |                  |
| 1580                        | \$34,765,340          | 40.080                                    | \$1,393,395 | 0.000                                     | \$0      | 0.000                        | \$0     | 0.000                                 | \$0     | \$1,393,395      |
| Trinidad 1                  |                       |   |             |   |          |                              |         |                                       |         |                  |
| 1590                        | \$17,078,030          | 40.080                                    | \$684,487   | 0.000                                     | \$0      | 0.000                        | \$0     | 0.000                                 | \$0     | \$684,487        |
| Primerio R 2                |                       |   |             |   |          |                              |         |                                       |         |                  |
| 1600                        | \$13,357,270          | 40.080                                    | \$535,359   | 3.850                                     | \$51,425 | 0.000                        | \$0     | 0.000                                 | \$0     | \$586,784        |
| Hoehne R 3                  |                       |   |             |   |          |                              |         |                                       |         |                  |
| 1620                        | \$9,977,110           | 40.080                                    | \$399,883   | 0.000                                     | \$0      | 0.000                        | \$0     | 0.000                                 | \$0     | \$399,883        |
| Aguilar R 6                 |                       |   |             |   |          |                              |         |                                       |         |                  |
| 1750                        | \$6,856,380           | 44.513                                    | \$305,198   | 0.000                                     | \$0      | 0.000                        | \$0     | 0.000                                 | \$0     | \$305,198        |
| Branson R 82                |                       |   |             |   |          |                              |         |                                       |         |                  |
| 1760                        | \$4,929,090           | 40.080                                    | \$197,558   | 0.000                                     | \$0      | 0.000                        | \$0     | 0.000                                 | \$0     | \$197,558        |
| Kim R 88                    |                       |   |             |   |          |                              |         |                                       |         |                  |
| TOTAL                       | \$86,963,220          | XXX                                       | \$3,515,880 | XXX                                       | \$51,425 | XXX                          | \$0     | XXX                                   | \$0     | \$3,567,305      |

| District Number<br>and Name         | ASSESSED<br>VALUATION | GENERAL<br>OPERATING |             | BOND REDEMPTION<br>CONTRACTUAL OBLIGATION |         | ABATEMENTS<br>INCENTIVE PAYMENTS |         | CAPITAL EXPENDITURES<br>SPECIAL FUND* |         | TOTAL<br>REVENUE |
|-------------------------------------|-----------------------|----------------------|-------------|---|---------|----------------------------------|---------|---------------------------------------|---------|------------------|
|                                     |                       | LEVY                 | REVENUE     | LEVY                                      | REVENUE | LEVY                             | REVENUE | LEVY                                  | REVENUE |                  |
| LOCAL GOVERNMENT<br>COUNTY PURPOSES |                       |                      |             |   |         |                                  |         |                                       |         |                  |
| General                             | \$86,963,220          | 17.450               | \$1,517,508 | 0.000                                     | \$0     | 0.000                            | \$0     | 0.000                                 | \$0     | \$1,517,508      |
| Road and Bridge                     | \$86,963,220          | 2.460                | \$213,930   | 0.000                                     | \$0     | 0.000                            | \$0     | 0.000                                 | \$0     | \$213,930        |

|   |              |        |             |       |     |       |     |       |     |       |     |        |             |
|---|--------------|--------|-------------|-------|-----|-------|-----|-------|-----|-------|-----|--------|-------------|
| Public Welfare                          | \$86,963,220 | 3.750  | \$326,112   | 0.000 | \$0 | 0.000 | \$0 | 0.000 | \$0 | 0.000 | \$0 | 3.750  | \$326,112   |
| Contingent Fund                         | \$86,963,220 | 0.070  | \$6,087     | 0.000 | \$0 | 0.000 | \$0 | 0.000 | \$0 | 0.000 | \$0 | 0.070  | \$6,087     |
| TOTAL                                   | \$86,963,220 | 23.730 | \$2,063,637 | 0.000 | \$0 | 0.000 | \$0 | 0.000 | \$0 | 0.000 | \$0 | 23.730 | \$2,063,637 |
| CITIES AND TOWNS                        |              |        |             |       |     |       |     |       |     |       |     |        |             |
| Trinidad                                | \$25,039,010 | 17.579 | \$440,161   | 0.000 | \$0 | 0.000 | \$0 | 0.000 | \$0 | 0.000 | \$0 | 17.579 | \$440,161   |
| Aguilar                                 | \$1,197,130  | 16.890 | \$20,220    | 0.000 | \$0 | 0.000 | \$0 | 0.000 | \$0 | 0.000 | \$0 | 16.890 | \$20,220    |
| Branson                                 | \$199,520    | 7.016  | \$1,400     | 0.000 | \$0 | 0.000 | \$0 | 0.000 | \$0 | 0.000 | \$0 | 7.016  | \$1,400     |
| Cokedale                                | \$248,390    | 8.637  | \$2,145     | 0.000 | \$0 | 0.000 | \$0 | 0.000 | \$0 | 0.000 | \$0 | 8.637  | \$2,145     |
| Kim                                     | \$236,320    | 19.110 | \$4,516     | 0.000 | \$0 | 0.000 | \$0 | 0.000 | \$0 | 0.000 | \$0 | 19.110 | \$4,516     |
| TOTAL                                   | \$26,920,370 | XXX    | \$468,442   | XXX   | \$0 | XXX   | \$0 | XXX   | \$0 | XXX   | \$0 | XXX    | \$468,442   |
| LOCAL IMPROVEMENT AND SERVICE DISTRICTS |              |        |             |       |     |       |     |       |     |       |     |        |             |
| SOIL CONSERVATION DISTRICTS             |              |        |             |       |     |       |     |       |     |       |     |        |             |
| Purgatoire River Soil Cons.             | \$15,491,790 | 0.500  | \$7,746     | 0.000 | \$0 | 0.000 | \$0 | 0.000 | \$0 | 0.000 | \$0 | 0.500  | \$7,746     |
| Spanish Peaks Soil Cons                 | \$11,646,460 | 0.500  | \$5,823     | 0.000 | \$0 | 0.000 | \$0 | 0.000 | \$0 | 0.000 | \$0 | 0.500  | \$5,823     |
| Upper Huerfano Soil Cons                | \$180,150    | 0.083  | \$15        | 0.000 | \$0 | 0.000 | \$0 | 0.000 | \$0 | 0.000 | \$0 | 0.083  | \$15        |
| TOTAL                                   | \$27,318,400 | XXX    | \$13,584    | XXX   | \$0 | XXX   | \$0 | XXX   | \$0 | XXX   | \$0 | XXX    | \$13,584    |
| OTHER DISTRICTS                         |              |        |             |       |     |       |     |       |     |       |     |        |             |
| Valley Metro Rec                        | \$2,821,410  | 2.793  | \$7,880     | 0.000 | \$0 | 0.000 | \$0 | 0.000 | \$0 | 0.000 | \$0 | 2.793  | \$7,880     |
| Fishers Peak Fire Prot                  | \$3,798,880  | 5.529  | \$21,004    | 0.000 | \$0 | 0.000 | \$0 | 0.000 | \$0 | 0.000 | \$0 | 5.529  | \$21,004    |

CERTIFICATION OF LEVIES AND REVENUES  
As of January 1, 1992

LAS ANIMAS COUNTY

|   | ASSESSED VALUATION | GENERAL OPERATING |           | BOND REDEMPTION CONTRACTUAL OBLIGATION |         | ABATEMENTS |         | CAPITAL EXPENDITURES SPECIAL FUND* |         | TOTAL REVENUE |
|---|--------------------|-------------------|-----------|--|---------|------------|---------|------------------------------------|---------|---------------|
|   |                    | LEVY              | REVENUE   | LEVY                                   | REVENUE | LEVY       | REVENUE | LEVY                               | REVENUE |               |
| OTHER DISTRICTS contd                         |                    |                   |           |  |         |            |         |                                    |         |               |
| Purgatoire River Water                        | \$33,137,960       | 2.774             | \$91,925  | 0.000                                  | \$0     | 0.000      | \$0     | 0.000                              | \$0     | \$91,925      |
| Coins   |                    |                   |           | 0.000                                  | \$0     | 0.000      | \$0     | 0.000                              | \$0     |               |
| Trinidad Ambulance                            | \$24,924,880       | 3.932             | \$98,005  | 0.000                                  | \$0     | 0.000      | \$0     | 0.000                              | \$0     | \$98,005      |
|   |                    |                   |           | 0.000                                  | \$0     | 0.000      | \$0     | 0.000                              | \$0     |               |
| TOTAL   | \$64,683,130       | XXX               | \$218,814 | XXX                                    | \$0     | XXX        | \$0     | XXX                                | \$0     | \$218,814     |
|   |                    |                   |           | XXX                                    | \$0     | XXX        | \$0     | XXX                                | \$0     |               |
| TOTAL LOCAL IMPROVEMENT AND SERVICE DISTRICTS | \$92,001,530       | XXX               | \$232,398 | XXX                                    | \$0     | XXX        | \$0     | XXX                                | \$0     | \$232,398     |
|   |                    |                   |           | XXX                                    | \$0     | XXX        | \$0     | XXX                                | \$0     |               |

SUMMARY OF LEVIES AND REVENUES

| TYPE OF LEVY                         | ASSESSED VALUATION | GENERAL OPERATING FUND REVENUE | BOND REDEMPTION CONTRACTUAL OBLIGATION REVENUE | ABATEMENTS TRANSPORT/INCENTIVES REVENUE | CAPITAL EXPENDITURE SPECIAL FUND* REVENUE | TOTAL REVENUES |
|--------------------------------------|--------------------|--------------------------------|--|---|---|----------------|
| <b>SCHOOLS</b>                       |                    |                                |  |   |   |                |
| Districts                            | \$86,963,220       | \$3,515,880                    | \$51,425                                       | \$0                                     | \$0                                       | \$3,567,305    |
|                                      |                    |                                | \$0  | \$0                                     | \$0                                       |                |
| <b>LOCAL GOVERNMENT</b>              |                    |                                |  |   |   |                |
| Countries                            | \$86,963,220       | \$2,063,637                    | \$0  | \$0                                     | \$0                                       | \$2,063,637    |
| Cities and Towns                     | \$26,920,370       | \$468,442                      | \$0  | \$0                                     | \$0                                       | \$468,442      |
| Local Improv. & Service              | \$92,001,530       | \$232,398                      | \$0  | \$0                                     | \$0                                       | \$232,398      |
|                                      |                    |                                | \$0  | ---                                     | \$0                                       |                |
| Sub-Total Local Gov't                | XXX                | \$2,764,477                    | \$0  | \$0                                     | \$0                                       | \$2,764,477    |
|                                      |                    |                                | \$0  | -----                                   | \$0                                       |                |
| <b>TOTAL VALUATION &amp; REVENUE</b> | \$86,963,220       | \$6,280,357                    | \$51,425                                       | \$0                                     | \$0                                       | \$6,331,782    |
|                                      |                    |                                | \$0  | -----                                   | \$0                                       |                |

\* See detail for specific fund type and name.

CERTIFICATION OF LEVIES AND REVENUES  
As of January 1, 1992

LINCOLN COUNTY

| District Number<br>and Name           | ASSESSED<br>VALUATION | PUBLIC SCHOOL FINANCE<br>AND GENERAL FUND |             | BOND REDEMPTION<br>CONTRACTUAL OBLIGATION |          | ABATEMENTS<br>TRANSPORTATION |         | CAPITAL EXPENDITURES<br>SPECIAL FUND* |         | TOTAL<br>REVENUE |             |
|---------------------------------------|-----------------------|---|-------------|---|----------|------------------------------|---------|---------------------------------------|---------|------------------|-------------|
|                                       |                       | LEVY                                      | REVENUE     | LEVY                                      | REVENUE  | LEVY                         | REVENUE | LEVY                                  | REVENUE |                  |             |
| SCHOOL DISTRICTS                      |                       |   |             |   |          |                              |         |                                       |         |                  |             |
| 0772 (1)<br>Crowley County RE 1 J     | \$432,150             | 40.184                                    | \$17,366    | 0.000                                     | \$0      | 0.000                        | \$0     | 0.000                                 | \$0     | 40.184           | \$17,366    |
| 1122 (2) (3)<br>Edison 54 J           | \$677,210             | 55.628                                    | \$37,672    | 0.000                                     | \$0      | 0.000                        | \$0     | 0.000                                 | \$0     | 55.628           | \$37,672    |
| 1133 (4) (5)<br>Miami-Yoder 60 JT     | \$1,081,120           | 40.080                                    | \$43,331    | 0.000                                     | \$0      | 0.000                        | \$0     | 0.000                                 | \$0     | 40.080           | \$43,331    |
| 1451 (6)<br>Arriba-Flagler C.S.D. R 1 | \$6,840,040           | 40.080                                    | \$274,149   | 0.000                                     | \$0      | 0.000                        | \$0     | 0.000                                 | \$0     | 40.080           | \$274,149   |
| 1791 (7)<br>Limon RE 4 J              | \$15,899,160          | 40.080                                    | \$637,238   | 4.897                                     | \$77,858 | 0.000                        | \$0     | 0.000                                 | \$0     | 44.977           | \$715,097   |
| 1800<br>Genoa/Hugo RE 1               | \$15,976,700          | 40.080                                    | \$640,346   | 0.000                                     | \$0      | 0.000                        | \$0     | 0.000                                 | \$0     | 40.080           | \$640,346   |
| 1810<br>Karval RE 23                  | \$3,842,380           | 40.604                                    | \$156,016   | 0.000                                     | \$0      | 0.000                        | \$0     | 0.000                                 | \$0     | 40.604           | \$156,016   |
| TOTAL                                 | \$44,748,760          | XXX                                       | \$1,806,118 | XXX                                       | \$77,858 | XXX                          | \$0     | XXX                                   | \$0     | XXX              | \$1,883,976 |

(1) 0771 - Crowley (5) 1132 - Elbert (7) 1792 - Elbert  
(2) 1121 - El Paso (6) 1450 - Kit Carson

| GENERAL<br>OPERATING  | BOND REDEMPTION<br>CONTRACTUAL OBLIGATION | ABATEMENTS<br>INCENTIVE PAYMENTS |         | CAPITAL EXPENDITURES<br>SPECIAL FUND* |         | TOTAL<br>REVENUE |
|-----------------------|---|----------------------------------|---------|---------------------------------------|---------|------------------|
|                       |   | LEVY                             | REVENUE | LEVY                                  | REVENUE |                  |
| ASSESSED<br>VALUATION | LEVY                                      | REVENUE                          | LEVY    | REVENUE                               | LEVY    | REVENUE          |
| \$44,748,760          | 19.250                                    | \$861,414                        | 0.000   | \$0                                   | 0.000   | \$0              |
| General               | 0.000                                     | \$0                              | 0.000   | \$0                                   | 0.000   | \$0              |
|                       |   |                                  |         |                                       |         | \$861,414        |

LOCAL GOVERNMENT  
COUNTY PURPOSES

|   |              |        |             |       |     |       |     |       |     |       |     |        |             |
|---|--------------|--------|-------------|-------|-----|-------|-----|-------|-----|-------|-----|--------|-------------|
| Road and Bridge                         | \$44,748,760 | 11.750 | \$525,798   | 0.000 | \$0 | 0.000 | \$0 | 0.000 | \$0 | 0.000 | \$0 | 11.750 | \$525,798   |
| Public Welfare                          | \$44,748,760 | 3.000  | \$134,246   | 0.000 | \$0 | 0.000 | \$0 | 0.000 | \$0 | 0.000 | \$0 | 3.000  | \$134,246   |
| Capital Expenditures                    | \$44,748,760 | 0.000  | \$0         | 0.000 | \$0 | 0.000 | \$0 | 0.000 | \$0 | 0.000 | \$0 | 2.000  | \$89,498    |
| Library                                 | \$44,748,760 | 0.500  | \$22,374    | 0.000 | \$0 | 0.000 | \$0 | 0.000 | \$0 | 0.000 | \$0 | 0.500  | \$22,374    |
| Solid Waste Disposal                    | \$44,748,760 | 2.000  | \$89,498    | 0.000 | \$0 | 0.000 | \$0 | 0.000 | \$0 | 0.000 | \$0 | 2.000  | \$89,498    |
| Public Hospital                         | \$44,748,760 | 3.000  | \$134,246   | 0.000 | \$0 | 0.000 | \$0 | 0.000 | \$0 | 0.000 | \$0 | 3.000  | \$134,246   |
| Weed Control                            | \$44,748,760 | 2.000  | \$89,498    | 0.000 | \$0 | 0.000 | \$0 | 0.000 | \$0 | 0.000 | \$0 | 2.000  | \$89,498    |
| TOTAL                                   | \$44,748,760 | 41.500 | \$1,857,074 | 0.000 | \$0 | 0.000 | \$0 | 0.000 | \$0 | 0.000 | \$0 | 43.500 | \$1,946,572 |
| CITIES AND TOWNS                        |              |        |             |       |     |       |     |       |     |       |     |        |             |
| Arriba                                  | \$732,950    | 25.948 | \$19,019    | 0.000 | \$0 | 0.000 | \$0 | 0.000 | \$0 | 0.000 | \$0 | 25.948 | \$19,019    |
| Genoa                                   | \$453,450    | 30.075 | \$13,638    | 0.000 | \$0 | 0.000 | \$0 | 0.000 | \$0 | 0.000 | \$0 | 30.075 | \$13,638    |
| Hugo                                    | \$2,098,720  | 34.783 | \$73,000    | 0.000 | \$0 | 0.000 | \$0 | 0.000 | \$0 | 0.000 | \$0 | 40.283 | \$84,543    |
| Limon                                   | \$10,052,660 | 25.500 | \$256,343   | 0.000 | \$0 | 0.000 | \$0 | 0.000 | \$0 | 0.000 | \$0 | 25.500 | \$256,343   |
| TOTAL                                   | \$13,337,780 | XXX    | \$362,000   | XXX   | \$0 | XXX   | \$0 | XXX   | \$0 | XXX   | \$0 | XXX    | \$373,543   |
| LOCAL IMPROVEMENT AND SERVICE DISTRICTS |              |        |             |       |     |       |     |       |     |       |     |        |             |
| FIRE PROTECTION DISTRICTS               |              |        |             |       |     |       |     |       |     |       |     |        |             |
| Northeast Lincoln Fire                  | \$6,819,520  | 1.500  | \$10,229    | 0.000 | \$0 | 0.000 | \$0 | 0.000 | \$0 | 0.000 | \$0 | 1.500  | \$10,229    |
| Tri-County Fire                         | \$1,081,120  | 5.000  | \$5,406     | 0.000 | \$0 | 0.000 | \$0 | 0.000 | \$0 | 0.000 | \$0 | 5.000  | \$5,406     |
| TOTAL                                   | \$7,900,640  | XXX    | \$15,635    | XXX   | \$0 | XXX   | \$0 | XXX   | \$0 | XXX   | \$0 | XXX    | \$15,635    |



CERTIFICATION OF LEVIES AND REVENUES  
As of January 1, 1992

LINCOLN COUNTY

|  | ASSESSED VALUATION  | GENERAL OPERATING |                 | BOND REDEMPTION CONTRACTUAL OBLIGATION |            | ABATEMENTS |            | CAPITAL EXPENDITURES SPECIAL FUND* |            | TOTAL REVENUE |                 |
|--|---------------------|-------------------|-----------------|--|------------|------------|------------|------------------------------------|------------|---------------|-----------------|
|  |                     | LEVY              | REVENUE         | LEVY                                   | REVENUE    | LEVY       | REVENUE    | LEVY                               | REVENUE    |               |                 |
| <b>CEMETARY DISTRICTS</b>                            |                     |                   |                 |  |            |            |            |                                    |            |               |                 |
| Arriba Cemetery                                      | \$6,414,450         | 0.347             | \$2,226         | 0.000                                  | \$0        | 0.000      | \$0        | 0.000                              | \$0        | 0.347         | \$2,226         |
| Genoa Cemetery                                       | \$5,329,430         | 0.507             | \$2,702         | 0.000                                  | \$0        | 0.000      | \$0        | 0.000                              | \$0        | 0.507         | \$2,702         |
| <b>TOTAL</b>   | <b>\$11,743,880</b> | <b>XXX</b>        | <b>\$4,928</b>  | <b>XXX</b>                             | <b>\$0</b> | <b>XXX</b> | <b>\$0</b> | <b>XXX</b>                         | <b>\$0</b> | <b>XXX</b>    | <b>\$4,928</b>  |
| <b>OTHER DISTRICTS</b>                               |                     |                   |                 |  |            |            |            |                                    |            |               |                 |
| Arikaree Groundwater Mgmt                            | \$11,489,600        | 0.282             | \$3,240         | 0.000                                  | \$0        | 0.000      | \$0        | 0.000                              | \$0        | 0.282         | \$3,240         |
| <b>TOTAL LOCAL IMPROVEMENT AND SERVICE DISTRICTS</b> | <b>\$31,134,120</b> | <b>XXX</b>        | <b>\$23,803</b> | <b>XXX</b>                             | <b>\$0</b> | <b>XXX</b> | <b>\$0</b> | <b>XXX</b>                         | <b>\$0</b> | <b>XXX</b>    | <b>\$23,803</b> |

SUMMARY OF LEVIES AND REVENUES

| TYPE OF LEVY                         | ASSESSED VALUATION | GENERAL OPERATING FUND REVENUE | BOND REDEMPTION CONTRACTUAL OBLIGATION REVENUE | ABATEMENTS TRANSPORT/INCENTIVES REVENUE | CAPITAL EXPENDITURE SPECIAL FUND* REVENUE | TOTAL REVENUES |
|--------------------------------------|--------------------|--------------------------------|--|---|---|----------------|
| <b>SCHOOLS</b>                       |                    |                                |  |   |   |                |
| Districts                            | \$44,748,760       | \$1,806,118                    | \$77,858                                       | \$0                                     | \$0                                       | \$1,883,976    |
| <b>LOCAL GOVERNMENT</b>              |                    |                                |  |   |   |                |
| Countries                            | \$44,748,760       | \$1,857,074                    | \$0  | \$0                                     | \$89,498                                  | \$1,946,572    |
| Cities and Towns                     | \$13,337,780       | \$362,000                      | \$0  | \$0                                     | \$11,543                                  | \$373,543      |
| Local Improv. & Service              | \$31,134,120       | \$23,803                       | \$0  | \$0                                     | \$0                                       | \$23,803       |
| Sub-Total Local Gov't                | XXX                | \$2,242,877                    | \$0  | \$0                                     | \$101,041                                 | \$2,343,918    |
| <b>TOTAL VALUATION &amp; REVENUE</b> | \$44,748,760       | \$4,048,994                    | \$77,858                                       | \$0                                     | \$101,041                                 | \$4,227,894    |

\* See detail for specific fund type and name.

CERTIFICATION OF LEVIES AND REVENUES  
As of January 1, 1992

LOGAN COUNTY

| District Number<br>and Name | ASSESSED<br>VALUATION | PUBLIC SCHOOL FINANCE<br>AND GENERAL FUND |             | BOND REDEMPTION<br>CONTRACTUAL OBLIGATION |           | ABATEMENTS<br>TRANSPORTATION |          | CAPITAL EXPENDITURES<br>SPECIAL FUND* |         | TOTAL<br>REVENUE |             |
|-----------------------------|-----------------------|---|-------------|---|-----------|------------------------------|----------|---------------------------------------|---------|------------------|-------------|
|                             |                       | LEVY                                      | REVENUE     | LEVY                                      | REVENUE   | LEVY                         | REVENUE  | LEVY                                  | REVENUE |                  |             |
| <b>SCHOOL DISTRICTS</b>     |                       |   |             |   |           |                              |          |                                       |         |                  |             |
| 1826                        | \$83,300,570          | 40.080                                    | \$3,338,687 | 9.600                                     | \$799,685 | 1.028                        | \$85,633 | 0.000                                 | \$0     | 50.708           | \$4,224,005 |
| Sterling (Valley) RE 1      |                       |   |             | 0.000                                     | \$0       | 0.000                        | \$0      | 0.000                                 | \$0     |                  |             |
| 1850                        | \$7,639,970           | 40.080                                    | \$306,210   | 0.000                                     | \$0       | 0.000                        | \$0      | 0.000                                 | \$0     | 40.080           | \$306,210   |
| Frenchman RE 2              |                       |   |             | 0.000                                     | \$0       | 0.000                        | \$0      | 0.000                                 | \$0     |                  |             |
| 1861                        | \$7,042,090           | 40.080                                    | \$282,247   | 8.000                                     | \$56,337  | 0.000                        | \$0      | 0.000                                 | \$0     | 48.080           | \$338,584   |
| Merino (Buffalo) RE 4 J     |                       |   |             | 0.000                                     | \$0       | 0.000                        | \$0      | 0.000                                 | \$0     |                  |             |
| 1870                        | \$11,707,020          | 40.080                                    | \$469,217   | 0.000                                     | \$0       | 0.000                        | \$0      | 0.000                                 | \$0     | 40.080           | \$469,217   |
| Peetz (Plateau) RE 5        |                       |   |             | 0.000                                     | \$0       | 0.000                        | \$0      | 0.000                                 | \$0     |                  |             |
| 2632                        | \$1,848,400           | 40.232                                    | \$74,365    | 6.919                                     | \$12,789  | 0.000                        | \$0      | 0.000                                 | \$0     | 47.151           | \$87,154    |
| Haxtun RE 2 J               |                       |   |             | 0.000                                     | \$0       | 0.000                        | \$0      | 0.000                                 | \$0     |                  |             |
| 3162                        | \$13,460              | 33.098                                    | \$445       | 2.244                                     | \$30      | 0.000                        | \$0      | 0.000                                 | \$0     | 35.342           | \$476       |
| New Raymer/Prairie RE 11 J  |                       |   |             | 0.000                                     | \$0       | 0.000                        | \$0      | 0.000                                 | \$0     |                  |             |
| TOTAL                       | \$111,551,510         | XXX                                       | \$4,471,171 | XXX                                       | \$868,841 | XXX                          | \$85,633 | XXX                                   | \$0     | XXX              | \$5,425,645 |
|                             |                       |   |             | XXX                                       | \$0       | XXX                          | \$0      | XXX                                   | \$0     |                  |             |

(3) 2631 - Phillips (5) 2634 - Yuma (6) 3161 - Weld

(3) 2631 - Phillips

(4) 2633 - Sedgwick

| LOCAL GOVERNMENT<br>COUNTY PURPOSES | ASSESSED<br>VALUATION | GENERAL<br>OPERATING |             | BOND REDEMPTION<br>CONTRACTUAL OBLIGATION |         | ABATEMENTS<br>INCENTIVE PAYMENTS |          | CAPITAL EXPENDITURES<br>SPECIAL FUND* |         | TOTAL<br>REVENUE |             |
|-------------------------------------|-----------------------|----------------------|-------------|---|---------|----------------------------------|----------|---------------------------------------|---------|------------------|-------------|
|                                     |                       | LEVY                 | REVENUE     | LEVY                                      | REVENUE | LEVY                             | REVENUE  | LEVY                                  | REVENUE |                  |             |
| General                             | \$111,551,510         | 14.239               | \$1,588,382 | 0.000                                     | \$0     | 0.334                            | \$37,258 | 0.000                                 | \$0     | 14.573           | \$1,625,640 |
| Road and Bridge                     | \$111,551,510         | 8.742                | \$975,183   | 0.000                                     | \$0     | 0.000                            | \$0      | 0.000                                 | \$0     | 8.742            | \$975,183   |
|                                     |                       |                      |             | 0.000                                     | \$0     | 0.000                            | \$0      | 0.000                                 | \$0     |                  |             |

|  |               |        |             |       |         |       |          |       |     |       |     |        |             |
|--|---------------|--------|-------------|-------|---------|-------|----------|-------|-----|-------|-----|--------|-------------|
| Public Welfare                         | \$111,551,510 | 3.355  | \$374,255   | 0.000 | \$0     | 0.000 | \$0      | 0.000 | \$0 | 0.000 | \$0 | 3.355  | \$374,255   |
| Capital Expenditures                   | \$111,551,510 | 0.741  | \$82,660    | 0.000 | \$0     | 0.000 | \$0      | 0.000 | \$0 | 0.000 | \$0 | 0.741  | \$82,660    |
| Solid Waste Disposal                   | \$111,551,510 | 1.607  | \$179,263   | 0.000 | \$0     | 0.000 | \$0      | 0.000 | \$0 | 0.000 | \$0 | 1.607  | \$179,263   |
| Tv Translator                          | \$111,551,510 | 0.850  | \$94,819    | 0.000 | \$0     | 0.000 | \$0      | 0.000 | \$0 | 0.000 | \$0 | 0.850  | \$94,819    |
| TOTAL                                  | \$111,551,510 | 29.534 | \$3,294,562 | 0.000 | \$0     | 0.334 | \$37,258 | 0.000 | \$0 | 0.000 | \$0 | 29.868 | \$3,331,820 |
| CITIES AND TOWNS                       |               |        |             |       |         |       |          |       |     |       |     |        |             |
| Sterling                               | \$40,039,940  | 14.855 | \$594,793   | 0.000 | \$0     | 0.000 | \$0      | 0.000 | \$0 | 0.000 | \$0 | 14.855 | \$594,793   |
| Crook                                  | \$330,690     | 31.105 | \$10,286    | 0.000 | \$0     | 0.000 | \$0      | 0.000 | \$0 | 0.000 | \$0 | 31.105 | \$10,286    |
| Fleming                                | \$785,620     | 30.000 | \$23,569    | 2.000 | \$1,571 | 0.000 | \$0      | 0.000 | \$0 | 0.000 | \$0 | 32.000 | \$25,140    |
| Iliff                                  | \$301,060     | 11.137 | \$3,353     | 0.000 | \$0     | 0.000 | \$0      | 0.000 | \$0 | 0.000 | \$0 | 11.137 | \$3,353     |
| Merino                                 | \$751,850     | 19.897 | \$14,960    | 0.000 | \$0     | 0.000 | \$0      | 0.000 | \$0 | 0.000 | \$0 | 19.897 | \$14,960    |
| Peetz                                  | \$394,320     | 37.001 | \$14,590    | 0.000 | \$0     | 0.000 | \$0      | 0.000 | \$0 | 0.000 | \$0 | 37.001 | \$14,590    |
| TOTAL                                  | \$42,603,480  | XXX    | \$661,551   | XXX   | \$1,571 | XXX   | \$0      | XXX   | \$0 | XXX   | \$0 | XXX    | \$663,122   |
| GENERAL OPERATING                      |               |        |             |       |         |       |          |       |     |       |     |        |             |
| ASSESSED VALUATION                     |               |        |             |       |         |       |          |       |     |       |     |        |             |
| REVENUE LEVY                           |               |        |             |       |         |       |          |       |     |       |     |        |             |
| BOND REDEMPTION CONTRACTUAL OBLIGATION |               |        |             |       |         |       |          |       |     |       |     |        |             |
| REVENUE LEVY                           |               |        |             |       |         |       |          |       |     |       |     |        |             |
| ABATEMENTS                             |               |        |             |       |         |       |          |       |     |       |     |        |             |
| REVENUE LEVY                           |               |        |             |       |         |       |          |       |     |       |     |        |             |
| CAPITAL EXPENDITURES                   |               |        |             |       |         |       |          |       |     |       |     |        |             |
| SPECIAL FUND*                          |               |        |             |       |         |       |          |       |     |       |     |        |             |
| REVENUE LEVY                           |               |        |             |       |         |       |          |       |     |       |     |        |             |
| TOTAL                                  |               |        |             |       |         |       |          |       |     |       |     |        |             |
| JUNIOR COLLEGES                        |               |        |             |       |         |       |          |       |     |       |     |        |             |
| Aims Community College                 | \$13,460      | 5.953  | \$80        | 0.000 | \$0     | 0.040 | \$1      | 0.000 | \$0 | 0.000 | \$0 | 5.993  | \$81        |
|  |               |        |             | 0.000 | \$0     |       |          | 0.000 | \$0 |       |     |        | \$0         |

CERTIFICATION OF LEVIES AND REVENUES  
As of January 1, 1992

LOGAN COUNTY

|  | ASSESSED VALUATION | GENERAL OPERATING LEVY | REVENUE     | BOND REDEMPTION CONTRACTUAL OBLIGATION |         | ABATEMENTS |          | CAPITAL EXPENDITURES SPECIAL FUND* |         | TOTAL  |             |
|--|--------------------|------------------------|-------------|--|---------|------------|----------|------------------------------------|---------|--------|-------------|
|  |                    |                        |             | LEVY                                   | REVENUE | LEVY       | REVENUE  | LEVY                               | REVENUE |        | LEVY        |
| <b>CITIES AND TOWNS contd</b>                  |                    |                        |             |  |         |            |          |                                    |         |        |             |
| Northeastern Junior College                    | \$111,551,510      | 19.871                 | \$2,216,640 | 0.000                                  | \$0     | 0.272      | \$30,342 | 0.000                              | \$0     | 20.143 | \$2,246,982 |
| TOTAL  | \$111,564,970      | XXX                    | \$2,216,720 | XXX                                    | \$0     | XXX        | \$30,343 | XXX                                | \$0     | XXX    | \$2,247,063 |
| <b>LOCAL IMPROVEMENT AND SERVICE DISTRICTS</b> |                    |                        |             |  |         |            |          |                                    |         |        |             |
| <b>FIRE PROTECTION DISTRICTS</b>               |                    |                        |             |  |         |            |          |                                    |         |        |             |
| Crook Fire Prot                                | \$8,909,430        | 1.973                  | \$17,578    | 0.000                                  | \$0     | 0.000      | \$0      | 0.000                              | \$0     | 1.973  | \$17,578    |
| Fleming Fire Prot                              | \$5,780,160        | 5.996                  | \$34,658    | 0.000                                  | \$0     | 0.000      | \$0      | 0.000                              | \$0     | 5.996  | \$34,658    |
| Haxtun Fire Prot                               | \$2,844,050        | 1.404                  | \$3,993     | 0.000                                  | \$0     | 0.000      | \$0      | 0.000                              | \$0     | 1.404  | \$3,993     |
| Peetz Fire Prot                                | \$10,371,010       | 2.453                  | \$25,440    | 0.000                                  | \$0     | 0.000      | \$0      | 0.000                              | \$0     | 2.453  | \$25,440    |
| Sterling Rural Fire Prot                       | \$31,004,610       | 2.600                  | \$80,612    | 0.000                                  | \$0     | 0.000      | \$0      | 0.000                              | \$0     | 2.600  | \$80,612    |
| TOTAL  | \$58,909,260       | XXX                    | \$162,281   | XXX                                    | \$0     | XXX        | \$0      | XXX                                | \$0     | XXX    | \$162,281   |

WATER CONSERVANCY AND CONSERVATION DISTRICTS

|   |               |       |           |       |     |       |     |       |     |       |           |
|---|---------------|-------|-----------|-------|-----|-------|-----|-------|-----|-------|-----------|
| Lower South Platte Water Cons           | \$72,550,730  | 0.500 | \$36,275  | 0.000 | \$0 | 0.000 | \$0 | 0.000 | \$0 | 0.500 | \$36,275  |
| Northern Colorado Water Conservancy [1] | \$73,218,040  | 1.000 | \$73,218  | 0.000 | \$0 | 0.000 | \$0 | 0.000 | \$0 | 1.000 | \$73,218  |
| TOTAL                                   | \$145,768,770 | XXX   | \$109,493 | XXX   | \$0 | XXX   | \$0 | XXX   | \$0 | XXX   | \$109,493 |

OTHER DISTRICTS

|                            |              |       |          |       |     |       |     |       |     |       |          |
|----------------------------|--------------|-------|----------|-------|-----|-------|-----|-------|-----|-------|----------|
| Highland Park Sanitation   | \$0          | 0.000 | \$0      | 0.000 | \$0 | 0.000 | \$0 | 0.000 | \$0 | 0.000 | \$0      |
| Frenchman Groundwater Mgmt | \$8,169,260  | 0.153 | \$1,250  | 0.000 | \$0 | 0.000 | \$0 | 0.000 | \$0 | 0.153 | \$1,250  |
| Logan County Pest Control  | \$47,230,260 | 1.160 | \$54,787 | 0.000 | \$0 | 0.000 | \$0 | 0.000 | \$0 | 1.160 | \$54,787 |
| TOTAL                      | \$55,399,520 | XXX   | \$56,037 | XXX   | \$0 | XXX   | \$0 | XXX   | \$0 | XXX   | \$56,037 |

TOTAL LOCAL IMPROVEMENT AND SERVICE DISTRICTS

|  |               |     |           |     |     |     |     |     |     |     |           |
|--|---------------|-----|-----------|-----|-----|-----|-----|-----|-----|-----|-----------|
|  | \$260,077,550 | XXX | \$327,811 | XXX | \$0 | XXX | \$0 | XXX | \$0 | XXX | \$327,811 |
|--|---------------|-----|-----------|-----|-----|-----|-----|-----|-----|-----|-----------|

[1] Contractual Obligation w/Fed Govt

CERTIFICATION OF LEVIES AND REVENUES  
As of January 1, 1992

LOGAN COUNTY

SUMMARY OF LEVIES AND REVENUES

| TYPE OF LEVY                             | ASSESSED VALUATION | GENERAL OPERATING FUND REVENUE | BOND REDEMPTION CONTRACTUAL OBLIGATION REVENUE | ABATEMENTS TRANSPORT/INCENTIVES REVENUE | CAPITAL EXPENDITURE SPECIAL FUND* REVENUE | TOTAL REVENUES |
|--|--------------------|--------------------------------|--|---|---|----------------|
| <b>SCHOOLS</b>                           |                    |                                |  |   |   |                |
| Districts                                | \$111,551,510      | \$4,471,171                    | \$868,841                                      | \$85,633                                | \$0                                       | \$5,425,645    |
| Junior Colleges                          | \$111,564,970      | \$2,216,720                    | \$0  | \$30,343                                | \$0                                       | \$2,247,063    |
| Sub-Total Schools                        | XXX                | \$6,687,891                    | \$868,841                                      | \$115,976                               | \$0                                       | \$7,672,708    |
| <b>LOCAL GOVERNMENT</b>                  |                    |                                |  |   |   |                |
| Counties                                 | \$111,551,510      | \$3,294,562                    | \$0  | \$37,258                                | \$0                                       | \$3,331,820    |
| Cities and Towns                         | \$42,603,480       | \$661,551                      | \$1,571  | \$0                                     | \$0                                       | \$663,122      |
| Local Improv. & Service                  | \$260,077,550      | \$327,811                      | \$0  | \$0                                     | \$0                                       | \$327,811      |
| Sub-Total Local Gov't                    | XXX                | \$4,283,924                    | \$1,571  | \$37,258                                | \$0                                       | \$4,322,753    |
| <b>TOTAL VALUATION &amp; REVENUE #14</b> | \$111,551,510      | \$10,971,816                   | \$870,412                                      | \$153,234                               | \$0                                       | \$11,995,461   |

#14 No 1991 Tif, \$13,000 Net Loss

\* See detail for specific fund type and name.





CERTIFICATION OF LEVIES AND REVENUES  
As of January 1, 1992

MESA COUNTY

| District Number<br>and Name | ASSESSED<br>VALUATION | PUBLIC SCHOOL FINANCE<br>AND GENERAL FUND |              | BOND REDEMPTION<br>CONTRACTUAL OBLIGATION |             | ABATEMENTS<br>TRANSPORTATION |          | CAPITAL EXPENDITURES<br>SPECIAL FUND* |             | TOTAL<br>REVENUE    |
|-----------------------------|-----------------------|---|--------------|---|-------------|------------------------------|----------|---------------------------------------|-------------|---------------------|
|                             |                       | LEVY                                      | REVENUE      | LEVY                                      | REVENUE     | LEVY                         | REVENUE  | LEVY                                  | REVENUE     |                     |
| SCHOOL DISTRICTS            |                       |   |              |   |             |                              |          |                                       |             |                     |
| 0873 (1) (2) (3)            | \$51,200              | 40.080                                    | \$2,052      | 12.630                                    | \$647       | 0.000                        | \$0      | 0.000                                 | \$0         | 52.710 \$2,699      |
| Delta County/Maher 50 J     |                       |   |              | 0.000                                     | \$0         | 0.000                        | \$0      | 0.000                                 | \$0         |                     |
| 1981 (4)                    | \$3,339,820           | 40.080                                    | \$133,860    | 0.000                                     | \$0         | 0.000                        | \$0      | 0.000                                 | \$0         | 40.080 \$133,860    |
| Debeque 48Jt                |                       |   |              | 0.000                                     | \$0         | 0.000                        | \$0      | 0.000                                 | \$0         |                     |
| 1990                        | \$18,285,410          | 40.080                                    | \$732,879    | 0.000                                     | \$0         | 0.000                        | \$0      | 0.000                                 | \$0         | 40.080 \$732,879    |
| Collbran 50                 |                       |   |              | 0.000                                     | \$0         | 0.000                        | \$0      | 0.000                                 | \$0         |                     |
| 2000 #1                     | \$455,547,320         | 40.080                                    | \$18,258,337 | 6.620                                     | \$3,015,723 | 0.166                        | \$75,621 | 0.000                                 | \$0         | 55.246 \$25,167,168 |
| Mesa County 51              |                       |   |              | 0.000                                     | \$0         | 0.000                        | \$0      | 8.380 *1                              | \$3,817,487 |                     |
| TOTAL                       | \$477,223,750         | XXX                                       | \$19,127,128 | XXX                                       | \$3,016,370 | XXX                          | \$75,621 | XXX                                   | \$0         | XXX \$26,036,606    |

#1 See Footnote No. 1  
(1) 0871 - Delta (2) 0872 - Gunnison (3) 0874 - Montrose (4) 1982 - Garfield \*1 Spec Bldg Fund; Election 11/89

| LOCAL GOVERNMENT<br>COUNTY PURPOSES | ASSESSED<br>VALUATION | GENERAL<br>OPERATING |             | BOND REDEMPTION<br>CONTRACTUAL OBLIGATION |         | ABATEMENTS<br>INCENTIVE PAYMENTS |         | CAPITAL EXPENDITURES<br>SPECIAL FUND* |         | TOTAL<br>REVENUE   |
|-------------------------------------|-----------------------|----------------------|-------------|---|---------|----------------------------------|---------|---------------------------------------|---------|--------------------|
|                                     |                       | LEVY                 | REVENUE     | LEVY                                      | REVENUE | LEVY                             | REVENUE | LEVY                                  | REVENUE |                    |
| General                             | \$477,223,750         | 17.133               | \$8,176,275 | 0.000                                     | \$0     | 0.000                            | \$0     | 0.000                                 | \$0     | 17.133 \$8,176,275 |
| Road and Bridge                     | \$477,223,750         | 1.922                | \$917,224   | 0.000                                     | \$0     | 0.000                            | \$0     | 0.000                                 | \$0     | 1.922 \$917,224    |
| Public Welfare                      | \$477,223,750         | 4.680                | \$2,233,407 | 0.000                                     | \$0     | 0.000                            | \$0     | 0.000                                 | \$0     | 4.680 \$2,233,407  |
| Contingent Fund                     | \$477,223,750         | 0.577                | \$275,358   | 0.000                                     | \$0     | 0.000                            | \$0     | 0.000                                 | \$0     | 0.577 \$275,358    |

|  |                       |               |                     |              |                 |              |            |              |            |               |                     |
|--|-----------------------|---------------|---------------------|--------------|-----------------|--------------|------------|--------------|------------|---------------|---------------------|
| Capital Expenditures                           | \$4,77,223,750        | 0.005         | \$2,386             | 0.000        | \$0             | 0.000        | \$0        | 0.000        | \$0        | 0.005         | \$2,386             |
| Library  | \$4,77,223,750        | 2.812         | \$1,341,953         | 0.000        | \$0             | 0.000        | \$0        | 0.000        | \$0        | 2.812         | \$1,341,953         |
| Developmental Disabled                         | \$4,77,223,750        | 0.309         | \$147,462           | 0.000        | \$0             | 0.000        | \$0        | 0.000        | \$0        | 0.309         | \$147,462           |
| Tv Translator                                  | \$4,77,223,750        | 0.220         | \$104,989           | 0.000        | \$0             | 0.000        | \$0        | 0.000        | \$0        | 0.220         | \$104,989           |
| Lease Purchase                                 | \$4,77,223,750        | 0.300         | \$143,167           | 0.000        | \$0             | 0.000        | \$0        | 0.000        | \$0        | 0.300         | \$143,167           |
| <b>TOTAL #2</b>                                | <b>\$4,77,223,750</b> | <b>27.958</b> | <b>\$13,342,222</b> | <b>0.000</b> | <b>\$0</b>      | <b>0.000</b> | <b>\$0</b> | <b>0.000</b> | <b>\$0</b> | <b>27.958</b> | <b>\$13,342,222</b> |
| <b>#2 See Footnote No. 2</b>                   |                       |               |                     |              |                 |              |            |              |            |               |                     |
| <b>CITIES AND TOWNS</b>                        |                       |               |                     |              |                 |              |            |              |            |               |                     |
| Fruita   | \$10,746,770          | 15.979        | \$171,723           | 6.019        | \$64,685        | 0.000        | \$0        | 0.000        | \$0        | 21.998        | \$236,408           |
| Grand Junction #3                              | \$195,211,890         | 8.071         | \$1,575,555         | 0.000        | \$0             | 0.000        | \$0        | 0.000        | \$0        | 8.071         | \$1,575,555         |
| Collbran                                       | \$898,460             | 15.784        | \$14,181            | 0.000        | \$0             | 0.000        | \$0        | 0.000        | \$0        | 15.784        | \$14,181            |
| Debeque  | \$512,240             | 29.336        | \$15,027            | 0.000        | \$0             | 0.000        | \$0        | 0.000        | \$0        | 29.336        | \$15,027            |
| Palisade                                       | \$5,473,620           | 19.550        | \$107,009           | 0.000        | \$0             | 0.000        | \$0        | 0.000        | \$0        | 19.550        | \$107,009           |
| <b>TOTAL</b>                                   | <b>\$212,842,980</b>  | <b>XXX</b>    | <b>\$1,883,495</b>  | <b>XXX</b>   | <b>\$64,685</b> | <b>XXX</b>   | <b>\$0</b> | <b>XXX</b>   | <b>\$0</b> | <b>XXX</b>    | <b>\$1,948,180</b>  |
| <b>#3 See Footnote No. 3.</b>                  |                       |               |                     |              |                 |              |            |              |            |               |                     |
| <b>LOCAL IMPROVEMENT AND SERVICE DISTRICTS</b> |                       |               |                     |              |                 |              |            |              |            |               |                     |
| <b>METROPOLITAN DISTRICTS</b>                  |                       |               |                     |              |                 |              |            |              |            |               |                     |
| Panorama Improvement No. 1                     | \$3,832,500           | 16.575        | \$63,524            | 1.111        | \$4,258         | 0.000        | \$0        | 0.000        | \$0        | 17.686        | \$67,782            |
| Panorama Improvement No. 2                     | \$387,580             | 16.575        | \$6,424             | 0.000        | \$0             | 0.000        | \$0        | 0.000        | \$0        | 16.575        | \$6,424             |
| Panorama Improvement No. 3                     | \$946,450             | 14.699        | \$13,912            | 0.000        | \$0             | 0.000        | \$0        | 0.000        | \$0        | 14.699        | \$13,912            |
| Powderhorn Dist 1                              | \$12,630              |               | \$0                 | 0.000        | \$0             | 0.000        | \$0        | 0.000        | \$0        | 0.000         | \$0                 |

CERTIFICATION OF LEVIES AND REVENUES  
As of January 1, 1992

MESA COUNTY

|                                     | ASSESSED VALUATION   | GENERAL OPERATING |                    | BOND REDEMPTION CONTRACTUAL OBLIGATION |                  | ABATEMENTS |            | CAPITAL EXPENDITURES SPECIAL FUND* |            | TOTAL      |                    |
|-------------------------------------|----------------------|-------------------|--------------------|--|------------------|------------|------------|------------------------------------|------------|------------|--------------------|
|                                     |                      | LEVY              | REVENUE            | LEVY                                   | REVENUE          | LEVY       | REVENUE    | LEVY                               | REVENUE    |            |                    |
| <b>METROPOLITAN DISTRICTS contd</b> |                      |                   |                    |  |                  |            |            |                                    |            |            |                    |
| Powderhorn Dist 2 [1]               | \$1,851,510          | 29.028            | \$53,746           | 0.000                                  | \$0              | 0.000      | \$0        | 0.000                              | \$0        | 29.028     | \$53,746           |
| Redlands Mosquito Control           | \$23,635,600         | 2.350             | \$55,544           | 0.000                                  | \$0              | 0.000      | \$0        | 0.000                              | \$0        | 2.350      | \$55,544           |
| Ridges Metro                        | \$5,834,460          | 0.000             | \$0                | 35.839                                 | \$209,101        | 0.000      | \$0        | 0.000                              | \$0        | 35.839     | \$209,101          |
| Ridges Metro II [2]                 | \$106,900            | 0.000             | \$0                | 516.062                                | \$55,167         | 0.000      | \$0        | 0.000                              | \$0        | 516.062    | \$55,167           |
| <b>TOTAL</b>                        | <b>\$36,607,630</b>  | <b>XXX</b>        | <b>\$193,150</b>   | <b>XXX</b>                             | <b>\$268,526</b> | <b>XXX</b> | <b>\$0</b> | <b>XXX</b>                         | <b>\$0</b> | <b>XXX</b> | <b>\$461,676</b>   |
| <b>FIRE PROTECTION DISTRICTS</b>    |                      |                   |                    |  |                  |            |            |                                    |            |            |                    |
| Central Orchard Mesa Fire Prot      | \$4,465,590          | 4.753             | \$21,225           | 0.000                                  | \$0              | 0.000      | \$0        | 0.000                              | \$0        | 4.753      | \$21,225           |
| Clifton Fire Prot                   | \$52,590,920         | 4.209             | \$221,355          | 0.814                                  | \$42,809         | 0.000      | \$0        | 0.000                              | \$0        | 5.023      | \$264,164          |
| East Orchard Mesa Fire Prot         | \$2,472,270          | 2.997             | \$7,409            | 0.000                                  | \$0              | 0.000      | \$0        | 0.000                              | \$0        | 2.997      | \$7,409            |
| Grand Junction Rural Fire Prot      | \$126,305,880        | 7.303             | \$922,412          | 0.000                                  | \$0              | 0.000      | \$0        | 0.000                              | \$0        | 7.303      | \$922,412          |
| Lower Valley Fire Prot              | \$32,438,240         | 4.602             | \$149,281          | 0.000                                  | \$0              | 0.000      | \$0        | 0.000                              | \$0        | 4.602      | \$149,281          |
| Palisade Fire Prot                  | \$6,362,470          | 1.645             | \$10,466           | 0.000                                  | \$0              | 0.000      | \$0        | 0.000                              | \$0        | 1.645      | \$10,466           |
| Plateau Valley Fire Prot            | \$15,481,730         | 4.720             | \$73,074           | 0.000                                  | \$0              | 0.000      | \$0        | 0.000                              | \$0        | 4.720      | \$73,074           |
| <b>TOTAL</b>                        | <b>\$240,117,100</b> | <b>XXX</b>        | <b>\$1,405,222</b> | <b>XXX</b>                             | <b>\$42,809</b>  | <b>XXX</b> | <b>\$0</b> | <b>XXX</b>                         | <b>\$0</b> | <b>XXX</b> | <b>\$1,448,031</b> |

|                                 |              |       |          |        |           |       |      |       |     |        |           |
|---------------------------------|--------------|-------|----------|--------|-----------|-------|------|-------|-----|--------|-----------|
| HOSPITAL DISTRICTS              |              |       |          |        |           |       |      |       |     |        |           |
| Grand River Hospital            | \$755,800    | 3.262 | \$2,465  | 0.000  | \$0       | 0.011 | \$8  | 0.000 | \$0 | 3.273  | \$2,474   |
| Plateau Valley Hospital         | \$16,848,920 | 3.355 | \$56,528 | 0.000  | \$0       | 0.002 | \$34 | 0.000 | \$0 | 3.357  | \$56,562  |
| TOTAL                           | \$17,604,720 | XXX   | \$58,993 | XXX    | \$0       | XXX   | \$42 | XXX   | \$0 | XXX    | \$59,036  |
| SANITATION DISTRICTS            |              |       |          |        |           |       |      |       |     |        |           |
| Central Grand Valley Sanitation | \$37,367,950 | 0.000 | \$0      | 0.000  | \$0       | 0.000 | \$0  | 0.000 | \$0 | 0.000  | \$0       |
| Clifton Sanitation No. 1        | \$2,553,670  | 0.000 | \$0      | 6.148  | \$15,700  | 0.000 | \$0  | 0.000 | \$0 | 6.148  | \$15,700  |
| Clifton Sanitation No. 2        | \$23,899,400 | 0.932 | \$22,274 | 0.000  | \$0       | 0.000 | \$0  | 0.000 | \$0 | 0.932  | \$22,274  |
| Mack Sanitation                 | \$0 <1>      | 0.000 | \$0      | 0.000  | \$0       | 0.000 | \$0  | 0.000 | \$0 | 0.000  | \$0       |
| Orchard Mesa Sanitation         | \$16,236,080 | 3.696 | \$60,009 | 0.000  | \$0       | 0.000 | \$0  | 0.000 | \$0 | 3.696  | \$60,009  |
| TOTAL                           | \$80,057,100 | XXX   | \$82,283 | XXX    | \$15,700  | XXX   | \$0  | XXX   | \$0 | XXX    | \$97,983  |
| WATER AND SANITATION DISTRICTS  |              |       |          |        |           |       |      |       |     |        |           |
| Fruitvale Water & San           | \$20,845,050 | 0.000 | \$0      | 0.000  | \$0       | 0.000 | \$0  | 0.000 | \$0 | 0.000  | \$0       |
| Grand Junction West Water & San | \$2,784,500  | 0.000 | \$0      | 42.200 | \$117,506 | 0.000 | \$0  | 0.000 | \$0 | 42.200 | \$117,506 |
| Mesa Water & San                | \$474,920    | 0.000 | \$0      | 6.220  | \$2,954   | 0.000 | \$0  | 0.000 | \$0 | 6.220  | \$2,954   |
| Railhead Water & San            | \$172,420    | 0.000 | \$0      | 0.000  | \$0       | 0.000 | \$0  | 0.000 | \$0 | 0.000  | \$0       |
| Valley West Water & San         | \$3,090,500  | 0.000 | \$0      | 0.000  | \$0       | 0.000 | \$0  | 0.000 | \$0 | 0.000  | \$0       |
| TOTAL                           | \$27,367,390 | XXX   | \$0      | XXX    | \$120,460 | XXX   | \$0  | XXX   | \$0 | XXX    | \$120,460 |

CERTIFICATION OF LEVIES AND REVENUES  
As of January 1, 1992

MESA COUNTY

|   | ASSESSED VALUATION   | GENERAL OPERATING |                 | BOND REDEMPTION CONTRACTUAL OBLIGATION |                  | ABATEMENTS |            | CAPITAL EXPENDITURES SPECIAL FUND* |            | TOTAL REVENUE    |
|---|----------------------|-------------------|-----------------|--|------------------|------------|------------|------------------------------------|------------|------------------|
|   |                      | LEVY              | REVENUE         | LEVY                                   | REVENUE          | LEVY       | REVENUE    | LEVY                               | REVENUE    |                  |
| <b>CEMETARY DISTRICTS</b>                           |                      |                   |                 |  |                  |            |            |                                    |            |                  |
| Collbran Cemetery                                   | \$6,386,570          | 1.132             | \$7,230         | 0.000                                  | \$0              | 0.000      | \$0        | 0.000                              | \$0        | \$7,230          |
| Mesa-Molina Cemetery                                | \$10,620,990         | 0.484             | \$5,141         | 0.000                                  | \$0              | 0.000      | \$0        | 0.000                              | \$0        | \$5,141          |
| New Elmwood Cemetery                                | \$28,308,340         | 1.623             | \$45,944        | 0.000                                  | \$0              | 0.000      | \$0        | 0.000                              | \$0        | \$45,944         |
| <b>TOTAL</b>  | <b>\$45,315,900</b>  | <b>XXX</b>        | <b>\$58,315</b> | <b>XXX</b>                             | <b>\$0</b>       | <b>XXX</b> | <b>\$0</b> | <b>XXX</b>                         | <b>\$0</b> | <b>\$58,315</b>  |
| <b>WATER CONSERVANCY AND CONSERVATION DISTRICTS</b> |                      |                   |                 |  |                  |            |            |                                    |            |                  |
| Battlement Mesa Water Conservancy                   | \$1,074,450          | 2.033             | \$2,184         | 0.000                                  | \$0              | 0.000      | \$0        | 0.000                              | \$0        | \$2,184          |
| Bluestone Water Conservancy                         | \$4,178,470          | 0.227             | \$949           | 0.000                                  | \$0              | 0.000      | \$0        | 0.000                              | \$0        | \$949            |
| Collbran Water Conservancy                          | \$8,715,900          | 1.046             | \$9,117         | 0.000                                  | \$0              | 0.000      | \$0        | 0.000                              | \$0        | \$9,117          |
| Ute Water Conservancy                               | \$316,973,910        | 0.000             | \$0             | 2.000                                  | \$633,948        | 0.000      | \$0        | 0.000                              | \$0        | \$633,948        |
| West Divide Water Conservancy                       | \$950,550            | 0.329             | \$313           | 0.000                                  | \$0              | 0.001      | \$1        | 0.000                              | \$0        | \$314            |
| <b>TOTAL</b>  | <b>\$331,893,280</b> | <b>XXX</b>        | <b>\$12,562</b> | <b>XXX</b>                             | <b>\$633,948</b> | <b>XXX</b> | <b>\$1</b> | <b>XXX</b>                         | <b>\$0</b> | <b>\$646,511</b> |

COUNTY PEST CONTROL DISTRICTS

|                                   |                      |            |                 |            |            |            |              |            |            |            |                 |
|-----------------------------------|----------------------|------------|-----------------|------------|------------|------------|--------------|------------|------------|------------|-----------------|
| Central Grand Valley Pest Control | \$66,752,170         | 0.136      | \$9,078         | 0.000      | \$0        | 0.000      | \$0          | 0.000      | \$0        | 0.136      | \$9,078         |
| Upper Grand Valley Pest Control   | \$42,646,630         | 0.209      | \$8,913         | 0.000      | \$0        | 0.010      | \$426        | 0.000      | \$0        | 0.219      | \$9,339         |
| <b>TOTAL</b>                      | <b>\$109,398,800</b> | <b>XXX</b> | <b>\$17,991</b> | <b>XXX</b> | <b>\$0</b> | <b>XXX</b> | <b>\$426</b> | <b>XXX</b> | <b>\$0</b> | <b>XXX</b> | <b>\$18,417</b> |

IRRIGATION DISTRICTS

|                             |            |            |                  |            |            |            |            |            |            |            |                  |
|-----------------------------|------------|------------|------------------|------------|------------|------------|------------|------------|------------|------------|------------------|
| Collbran Water - Irrigation | 0          | 4.000      | \$61,200         | 0.000      | \$0        | 0.000      | \$0        | 0.000      | \$0        | 4.000      | \$61,200         |
| Mesa County Irrigation      | 0          | 13.690 (D) | \$38,003         | 0.000      | \$0        | 0.000      | \$0        | 0.000      | \$0        | 13.690     | \$38,003         |
| Orchard Mesa Irrigation     | 1,241,514  | 414.000    | \$513,987        | 0.000      | \$0        | 0.000      | \$0        | 0.000      | \$0        | 414.000    | \$513,987        |
| Palisade Irrigation         | 0          | 10.500 (D) | \$100,842        | 0.000      | \$0        | 0.000      | \$0        | 0.000      | \$0        | 10.500     | \$100,842        |
| <b>TOTAL</b>                | <b>\$0</b> | <b>XXX</b> | <b>\$714,032</b> | <b>XXX</b> | <b>\$0</b> | <b>XXX</b> | <b>\$0</b> | <b>XXX</b> | <b>\$0</b> | <b>XXX</b> | <b>\$714,032</b> |

OTHER DISTRICTS

|                                     |                      |            |                    |            |            |            |                |            |            |            |                    |
|-------------------------------------|----------------------|------------|--------------------|------------|------------|------------|----------------|------------|------------|------------|--------------------|
| Clifton Water                       | \$51,436,440         | 0.000      | \$0                | 0.000      | \$0        | 0.000      | \$0            | 0.000      | \$0        | 0.000      | \$0                |
| Palisade Drainage                   | 0                    | 5.000 (D)  | \$2,640            | 0.000      | \$0        | 0.000      | \$0            | 0.000      | \$0        | 5.000      | \$2,640            |
| Grand Junction DDA #6               | \$14,572,470         | 5.000      | \$72,862           | 0.000      | \$0        | 0.000      | \$0            | 0.000      | \$0        | 5.000      | \$72,862           |
| Grand Junction Drainage #5          | \$283,922,150        | 3.273      | \$929,277          | 0.000      | \$0        | 0.000      | \$0            | 0.000      | \$0        | 3.273      | \$929,277          |
| Colorado River Water Conservancy #4 | \$477,223,750        | 0.391      | \$186,594          | 0.000      | \$0        | 0.003      | \$1,432        | 0.000      | \$0        | 0.394      | \$188,026          |
| <b>TOTAL</b>                        | <b>\$827,154,810</b> | <b>XXX</b> | <b>\$1,191,373</b> | <b>XXX</b> | <b>\$0</b> | <b>XXX</b> | <b>\$1,432</b> | <b>XXX</b> | <b>\$0</b> | <b>XXX</b> | <b>\$1,192,805</b> |

CERTIFICATION OF LEVIES AND REVENUES  
As of January 1, 1992

MESA COUNTY

| ASSESSED VALUATION                            | GENERAL OPERATING |             | BOND REDEMPTION CONTRACTUAL OBLIGATION |             | ABATEMENTS |         | CAPITAL EXPENDITURES SPECIAL FUND* |         | TOTAL REVENUE |
|---|-------------------|-------------|--|-------------|------------|---------|------------------------------------|---------|---------------|
|   | LEVY              | REVENUE     | LEVY                                   | REVENUE     | LEVY       | REVENUE | LEVY                               | REVENUE |               |
| \$1,715,516,730                               | XXX               | \$3,733,922 | XXX                                    | \$1,081,443 | XXX        | \$1,901 | XXX                                | \$0     | \$4,817,266   |
|   |                   |             | XXX                                    | \$0         |            |         | XXX                                | \$0     |               |
| TOTAL LOCAL IMPROVEMENT AND SERVICE DISTRICTS |                   |             |  |             |            |         |                                    |         |               |

#4 See Footnote No. 4.

#5 See Footnote No. 5

#6 See Footnote No. 6

[2] Sub-Dist. of Ridges Metro

(D) Acres - Per Acre

[1] Preliminary Court Injunction 1/92 - No Bond<1> Assessed Valuation Not Available.

SUMMARY OF LEVIES AND REVENUES

| TYPE OF LEVY                            | ASSESSED VALUATION | GENERAL OPERATING FUND REVENUE | BOND REDEMPTION CONTRACTUAL OBLIGATION REVENUE | ABATEMENTS TRANSPORT/INCENTIVES REVENUE | CAPITAL EXPENDITURE SPECIAL FUND* REVENUE | TOTAL REVENUES |
|---|--------------------|--------------------------------|--|---|---|----------------|
| <b>SCHOOLS</b>                          |                    |                                |  |   |   |                |
| Districts                               | \$477,223,750      | \$19,127,128                   | \$3,016,370                                    | \$75,621                                | \$0                                       | \$26,036,606   |
|   |                    |                                | \$0  | \$0                                     | \$3,817,487                               |                |
| <b>LOCAL GOVERNMENT</b>                 |                    |                                |  |   |   |                |
| Countries                               | \$477,223,750      | \$13,342,222                   | \$0  | \$0                                     | \$0                                       | \$13,342,222   |
| Cities and Towns                        | \$212,842,980      | \$1,883,495                    | \$64,685                                       | \$0                                     | \$0                                       | \$1,948,180    |
| Local Improv. & Service                 | \$1,715,516,730    | \$3,733,922                    | \$1,081,443                                    | \$1,901                                 | \$0                                       | \$4,817,266    |
|   |                    |                                | \$0  | -----                                   | \$0                                       |                |
| Sub-Total Local Gov't                   | XXX                | \$18,959,639                   | \$1,146,128                                    | \$1,901                                 | \$0                                       | \$20,107,668   |
|   |                    |                                | \$0  | -----                                   | \$0                                       |                |
| <b>TOTAL VALUATION &amp; REVENUE #7</b> | \$477,223,750      | \$38,086,767                   | \$4,162,498                                    | \$77,522                                | \$0                                       | \$46,144,274   |
|   |                    |                                | \$0  | -----                                   | \$3,817,487                               |                |

#7 See Footnote No. 7

\* See detail for specific fund type and name.

FOOTNOTES:

- 1 Mesa County School District #51 Includes \$1,931,340 Assessed Valuation and \$106,699 Revenue Attributable To Grand Junction Downtown Development Authority.
- 2 County Purposes Include \$1,931,340 Assessed Valuation and \$53,997 Revenue Attributable To Grand Junction Downtown Development Authority.
- 3 City of Grand Junction Includes \$1,931,340 Assessed Valuation and \$15,588 Revenue Attributable To Grand Junction Downtown Development Authority.
- 4 Colorado River Water District Includes \$1,931,340 Assessed Valuation and \$760 Revenue Attributable To Grand Junction Downtown Development Authority.
- 5 Grand Junction Drainage District Includes \$1,931,340 Assessed Valuation and \$6,321 Revenue Attributable To Grand Junction Downtown Development Authority.
- 6 Grand Junction Downtown Development Authority Includes \$1,931,340 Assessed Valuation and \$9,656 Revenue Attributable To Grand Junction Downtown Development Authority.
- 7 Total Valuation and Revenue Includes \$1,931,340 Assessed Valuation And \$193,020 Revenue Attributable To Grand Junction Downtown Development Authority.





|   |              |       |          |       |       |       |      |       |       |       |     |       |          |
|---|--------------|-------|----------|-------|-------|-------|------|-------|-------|-------|-----|-------|----------|
| LOCAL IMPROVEMENT AND SERVICE DISTRICTS       |              |       |          |       |       |       |      |       |       |       |     |       |          |
| CONSERVATION DISTRICT (RIVER WATER)           |              |       |          |       |       |       |      |       |       |       |     |       |          |
| Rio Grande Water Conservation                 | \$14,300,690 | 2.488 | \$35,580 | 0.000 | \$0   | 0.000 | \$0  | 0.000 | \$0   | 0.000 | \$0 | 2.488 | \$35,580 |
| Southwestern Water Conservation               | \$988,340    | 0.426 | \$421    | 0.000 | \$0   | 0.000 | \$2  | 0.000 | \$0   | 0.000 | \$0 | 0.426 | \$423    |
| TOTAL   | \$15,289,030 | XXX   | \$36,001 | XXX   | \$0   | XXX   | \$2  | XXX   | \$0   | XXX   | \$0 | XXX   | \$36,003 |
| OTHER DISTRICTS                               |              |       |          |       |       |       |      |       |       |       |     |       |          |
| Mineral County Fire Prot                      | \$9,168,070  | 2.000 | \$18,336 | 0.000 | \$0   | 0.000 | \$0  | 0.000 | \$0   | 0.000 | \$0 | 2.000 | \$18,336 |
| Upper San Juan Hospital                       | \$988,340    | 2.018 | \$1,994  | 0.000 | \$0   | 0.000 | \$24 | 0.000 | \$0   | 0.000 | \$0 | 2.042 | \$2,018  |
| Deep Creek Water & San.                       | \$112,950    | 0.000 | \$0      | 0.000 | \$0   | 0.000 | \$0  | 0.000 | \$945 | 0.000 | \$0 | 8.367 | \$945    |
| San Luis Valley Water Conservancy             | \$216,980    | 0.481 | \$104    | 0.000 | \$0   | 0.000 | \$0  | 0.000 | \$0   | 0.000 | \$0 | 0.481 | \$104    |
| TOTAL   | \$10,486,340 | XXX   | \$20,435 | XXX   | \$945 | XXX   | \$24 | XXX   | \$0   | XXX   | \$0 | XXX   | \$21,404 |
| TOTAL LOCAL IMPROVEMENT AND SERVICE DISTRICTS |              |       |          |       |       |       |      |       |       |       |     |       |          |
|   | \$25,775,370 | XXX   | \$56,436 | XXX   | \$945 | XXX   | \$26 | XXX   | \$0   | XXX   | \$0 | XXX   | \$57,407 |

CERTIFICATION OF LEVIES AND REVENUES  
As of January 1, 1992

MINERAL COUNTY

SUMMARY OF LEVIES AND REVENUES

| TYPE OF LEVY                         | ASSESSED VALUATION | GENERAL OPERATING FUND REVENUE | BOND REDEMPTION CONTRACTUAL OBLIGATION REVENUE | ABATEMENTS TRANSPORT/INCENTIVES REVENUE | CAPITAL EXPENDITURE SPECIAL FUND* REVENUE | TOTAL REVENUES |
|--------------------------------------|--------------------|--------------------------------|--|---|---|----------------|
| <b>SCHOOLS</b>                       |                    |                                |  |   |   |                |
| Districts                            | \$15,289,040       | \$612,785                      | \$0  | \$0                                     | \$0                                       | \$612,785      |
|                                      |                    |                                | \$0  | \$0                                     | \$0                                       |                |
| <b>LOCAL GOVERNMENT</b>              |                    |                                |  |   |   |                |
| Counties                             | \$15,289,040       | \$358,696                      | \$0  | \$0                                     | \$0                                       | \$358,696      |
| Cities and Towns                     | \$2,035,330        | \$29,010                       | \$0  | \$0                                     | \$0                                       | \$29,010       |
| Local Improv. & Service              | \$25,775,370       | \$56,436                       | \$945  | \$26                                    | \$0                                       | \$57,407       |
|                                      |                    |                                | \$0  |   | \$0                                       |                |
| Sub-Total Local Gov't                | XXX                | \$444,142                      | \$945  | \$26                                    | \$0                                       | \$445,113      |
|                                      |                    |                                | \$0  |   | \$0                                       |                |
| <b>TOTAL VALUATION &amp; REVENUE</b> | \$15,289,040       | \$1,056,927                    | \$945  | \$26                                    | \$0                                       | \$1,057,898    |
|                                      |                    |                                | \$0  |   | \$0                                       |                |

\* See detail for specific fund type and name.



CERTIFICATION OF LEVIES AND REVENUES  
As of January 1, 1992

MOFFAT COUNTY

| District Number<br>and Name         | ASSESSED<br>VALUATION | PUBLIC SCHOOL FINANCE<br>AND GENERAL FUND |              | BOND REDEMPTION<br>CONTRACTUAL OBLIGATION |           | ABATEMENTS<br>TRANSPORTATION |         | CAPITAL EXPENDITURES<br>SPECIAL FUND* |         | TOTAL        |
|-------------------------------------|-----------------------|---|--------------|---|-----------|------------------------------|---------|---------------------------------------|---------|--------------|
|                                     |                       | LEVY                                      | REVENUE      | LEVY                                      | REVENUE   | LEVY                         | REVENUE | LEVY                                  | REVENUE |              |
| SCHOOL DISTRICTS                    |                       |   |              |   |           |                              |         |                                       |         |              |
| 2020                                | \$274,946,530         | 38.358                                    | \$10,546,399 | 2.700                                     | \$742,356 | 0.000                        | \$0     | 0.000                                 | \$0     | \$11,288,755 |
| Craig (Moffat) RE 1                 |                       |   |              | 0.000                                     | \$0       | 0.000                        | \$0     | 0.000                                 | \$0     |              |
| LOCAL GOVERNMENT<br>COUNTY PURPOSES |                       |   |              |   |           |                              |         |                                       |         |              |
| General                             | \$274,946,530         | 15.539                                    | \$4,272,394  | 0.000                                     | \$0       | 0.026                        | \$7,149 | 0.000                                 | \$0     | \$4,279,543  |
| Road and Bridge                     | \$274,946,530         | 2.500                                     | \$687,366    | 0.000                                     | \$0       | 0.000                        | \$0     | 0.000                                 | \$0     | \$687,366    |
| Public Welfare                      | \$274,946,530         | 0.959                                     | \$263,674    | 0.000                                     | \$0       | 0.000                        | \$0     | 0.000                                 | \$0     | \$263,674    |
| Library                             | \$274,946,530         | 1.521                                     | \$418,194    | 0.000                                     | \$0       | 0.000                        | \$0     | 0.000                                 | \$0     | \$418,194    |
| Retirement                          | \$274,946,530         | 0.607                                     | \$166,893    | 0.000                                     | \$0       | 0.000                        | \$0     | 0.000                                 | \$0     | \$166,893    |
| Public Hospital                     | \$274,946,530         | 1.720                                     | \$472,908    | 0.000                                     | \$0       | 0.000                        | \$0     | 0.000                                 | \$0     | \$472,908    |
| TOTAL                               | \$274,946,530         | 22.846                                    | \$6,281,428  | 0.000                                     | \$0       | 0.026                        | \$7,149 | 0.000                                 | \$0     | \$6,288,577  |

| CITIES AND TOWNS                                    | ASSESSED VALUATION   | GENERAL OPERATING LEVY | BOND REDEMPTION CONTRACTUAL OBLIGATION |            | ABATEMENTS       |            | CAPITAL EXPENDITURES SPECIAL FUND* |            | TOTAL REVENUE |            |                  |
|---|----------------------|------------------------|--|------------|------------------|------------|------------------------------------|------------|---------------|------------|------------------|
|   |                      |                        | REVENUE                                | LEVY       | REVENUE          | LEVY       | REVENUE                            | LEVY       |               |            |                  |
| Craig   | \$25,921,850         | 16.996                 | \$440,568                              | 0.000      | \$0              | 2.000      | \$51,844                           | 0.000      | \$0           | 18.996     | \$492,412        |
| Dinosaur  | \$775,580            | 22.085                 | \$17,129                               | 0.000      | \$0              | 0.000      | \$0                                | 0.000      | \$0           | 22.085     | \$17,129         |
| <b>TOTAL</b>  | <b>\$26,697,430</b>  | <b>XXX</b>             | <b>\$457,697</b>                       | <b>XXX</b> | <b>\$0</b>       | <b>XXX</b> | <b>\$51,844</b>                    | <b>XXX</b> | <b>\$0</b>    | <b>XXX</b> | <b>\$509,541</b> |
| <b>JUNIOR COLLEGES</b>                              |                      |                        |  |            |                  |            |                                    |            |               |            |                  |
| Moffat Cty Affiliated Jr. College Dist.             | \$274,946,530        | 3.500                  | \$962,313                              | 0.000      | \$0              | 0.000      | \$0                                | 0.000      | \$0           | 3.500      | \$962,313        |
| <b>LOCAL IMPROVEMENT AND SERVICE DISTRICTS</b>      |                      |                        |  |            |                  |            |                                    |            |               |            |                  |
| <b>FIRE PROTECTION DISTRICTS</b>                    |                      |                        |  |            |                  |            |                                    |            |               |            |                  |
| Artesia Fire Prot                                   | \$5,209,850          | 8.491                  | \$44,237                               | 0.000      | \$0              | 0.000      | \$0                                | 0.000      | \$0           | 8.491      | \$44,237         |
| Craig Rural Fire Prot                               | \$203,585,390        | 2.392                  | \$486,976                              | 0.000      | \$0              | 0.001      | \$204                              | 0.000      | \$0           | 2.393      | \$487,180        |
| <b>TOTAL</b>  | <b>\$208,795,240</b> | <b>XXX</b>             | <b>\$531,213</b>                       | <b>XXX</b> | <b>\$0</b>       | <b>XXX</b> | <b>\$204</b>                       | <b>XXX</b> | <b>\$0</b>    | <b>XXX</b> | <b>\$531,417</b> |
| <b>WATER CONSERVANCY AND CONSERVATION DISTRICTS</b> |                      |                        |  |            |                  |            |                                    |            |               |            |                  |
| Great Northern Water Conservancy                    | \$30,037,010         | 0.000                  | \$0                                    | 0.000      | \$0              | 0.000      | \$0                                | 0.000      | \$0           | 0.000      | \$0              |
| Juniper Water Conservancy                           | \$30,535,360         | 0.000                  | \$0                                    | 0.000      | \$0              | 0.000      | \$0                                | 0.000      | \$0           | 0.000      | \$0              |
| Pot Hook Water Conservancy                          | \$2,874,500          | 0.000                  | \$0                                    | 0.000      | \$0              | 0.000      | \$0                                | 0.000      | \$0           | 0.000      | \$0              |
| Upper Yampa Water Conservancy                       | \$155,715,070        | 0.193                  | \$30,053                               | 2.057      | \$320,306        | 0.000      | \$0                                | 0.000      | \$0           | 2.250      | \$350,359        |
| Yellow Jacket Water Conservancy                     | \$22,897,510         | 0.300                  | \$6,869                                | 0.000      | \$0              | 0.000      | \$0                                | 0.000      | \$0           | 0.300      | \$6,869          |
| <b>TOTAL</b>  | <b>\$242,059,450</b> | <b>XXX</b>             | <b>\$36,922</b>                        | <b>XXX</b> | <b>\$320,306</b> | <b>XXX</b> | <b>\$0</b>                         | <b>XXX</b> | <b>\$0</b>    | <b>XXX</b> | <b>\$357,228</b> |

CERTIFICATION OF LEVIES AND REVENUES  
As of January 1, 1992

MOFFAT COUNTY

|   | ASSESSED VALUATION | GENERAL OPERATING |           | BOND REDEMPTION CONTRACTUAL OBLIGATION |           | ABATEMENTS |         | CAPITAL EXPENDITURES SPECIAL FUND* |         | TOTAL REVENUE |
|---|--------------------|-------------------|-----------|--|-----------|------------|---------|------------------------------------|---------|---------------|
|   |                    | LEVY              | REVENUE   | LEVY                                   | REVENUE   | LEVY       | REVENUE | LEVY                               | REVENUE |               |
| OTHER DISTRICTS                               |                    |                   |           |  |           |            |         |                                    |         |               |
| Maybell Irrigation                            | 49,570             | 0.205 (D)         | \$10,162  | 0.000                                  | \$0       | 0.000      | \$0     | 0.000                              | \$0     | \$10,162      |
| Colorado River Water Conservancy              | \$274,946,530      | 0.391             | \$107,504 | 0.000                                  | \$0       | 0.003      | \$825   | 0.000                              | \$0     | \$108,329     |
| TOTAL   | \$274,946,530      | XXX               | \$117,666 | XXX                                    | \$0       | XXX        | \$825   | XXX                                | \$0     | \$118,491     |
| TOTAL LOCAL IMPROVEMENT AND SERVICE DISTRICTS | \$725,801,220      | XXX               | \$685,802 | XXX                                    | \$320,306 | XXX        | \$1,028 | XXX                                | \$0     | \$1,007,136   |

(D) Acres - per acre

SUMMARY OF LEVIES AND REVENUES

| TYPE OF LEVY                         | ASSESSED VALUATION | GENERAL OPERATING FUND REVENUE | BOND REDEMPTION CONTRACTUAL OBLIGATION REVENUE | ABATEMENTS TRANSPORT/INCENTIVES REVENUE | CAPITAL EXPENDITURE SPECIAL FUND* REVENUE | TOTAL REVENUES |
|--------------------------------------|--------------------|--------------------------------|--|---|---|----------------|
| <b>SCHOOLS</b>                       |                    |                                |  |   |   |                |
| Districts                            | \$274,946,530      | \$10,546,399                   | \$742,356                                      | \$0                                     | \$0                                       | \$11,288,755   |
| Junior Colleges                      | \$274,946,530      | \$962,313                      | \$0  | \$0                                     | \$0                                       | \$962,313      |
| Sub-Total Schools                    | XXX                | \$11,508,712                   | \$742,356                                      | \$0                                     | \$0                                       | \$12,251,068   |
| <b>LOCAL GOVERNMENT</b>              |                    |                                |  |   |   |                |
| Counties                             | \$274,946,530      | \$6,281,428                    | \$0  | \$7,149                                 | \$0                                       | \$6,288,577    |
| Cities and Towns                     | \$26,697,430       | \$457,697                      | \$0  | \$51,844                                | \$0                                       | \$509,541      |
| Local Improv. & Service              | \$725,801,220      | \$685,802                      | \$320,306                                      | \$1,028                                 | \$0                                       | \$1,007,136    |
| Sub-Total Local Gov't                | XXX                | \$7,424,927                    | \$320,306                                      | \$60,021                                | \$0                                       | \$7,805,254    |
| <b>TOTAL VALUATION &amp; REVENUE</b> | \$274,946,530      | \$18,953,639                   | \$1,062,662                                    | \$60,021                                | \$0                                       | \$20,056,322   |

\* See detail for specific fund type and name.



CERTIFICATION OF LEVIES AND REVENUES  
As of January 1, 1992

MONTEZUMA COUNTY

| District Number<br>and Name | ASSESSED<br>VALUATION | PUBLIC SCHOOL FINANCE<br>AND GENERAL FUND |             | BOND REDEMPTION<br>CONTRACTUAL OBLIGATION |           | ABATEMENTS<br>TRANSPORTATION |         | CAPITAL EXPENDITURES<br>SPECIAL FUND* |         | TOTAL<br>REVENUE |             |
|-----------------------------|-----------------------|---|-------------|---|-----------|------------------------------|---------|---------------------------------------|---------|------------------|-------------|
|                             |                       | LEVY                                      | REVENUE     | LEVY                                      | REVENUE   | LEVY                         | REVENUE | LEVY                                  | REVENUE |                  |             |
| SCHOOL DISTRICTS            |                       |   |             |   |           |                              |         |                                       |         |                  |             |
| 2035                        | \$178,483,470         | 40.080                                    | \$7,153,617 | 0.000                                     | \$0       | 0.000                        | \$0     | 0.000                                 | \$0     | 40.080           | \$7,153,617 |
| Cortez RE 1                 |                       |   |             | 0.000                                     | \$0       | 0.000                        | \$0     | 0.000                                 | \$0     |                  |             |
| 2055                        | \$15,920,610          | 40.080                                    | \$638,098   | 2.750                                     | \$43,782  | 0.000                        | \$0     | 0.000                                 | \$0     | 42.830           | \$681,880   |
| Dolores RE 4-A              |                       |   |             | 0.000                                     | \$0       | 0.000                        | \$0     | 0.000                                 | \$0     |                  |             |
| 2070                        | \$12,244,130          | 40.080                                    | \$490,745   | 6.000                                     | \$73,465  | 0.000                        | \$0     | 0.000                                 | \$0     | 46.080           | \$564,210   |
| Mancos RE 6                 |                       |   |             | 0.000                                     | \$0       | 0.000                        | \$0     | 0.000                                 | \$0     |                  |             |
| TOTAL                       | \$206,648,210         | XXX                                       | \$8,282,460 | XXX                                       | \$117,247 | XXX                          | \$0     | XXX                                   | \$0     | XXX              | \$8,399,707 |

| LOCAL GOVERNMENT<br>COUNTY PURPOSES | ASSESSED<br>VALUATION | GENERAL<br>OPERATING |             | BOND REDEMPTION<br>CONTRACTUAL OBLIGATION |         | ABATEMENTS<br>INCENTIVE PAYMENTS |         | CAPITAL EXPENDITURES<br>SPECIAL FUND* |         | TOTAL<br>REVENUE |             |
|-------------------------------------|-----------------------|----------------------|-------------|---|---------|----------------------------------|---------|---------------------------------------|---------|------------------|-------------|
|                                     |                       | LEVY                 | REVENUE     | LEVY                                      | REVENUE | LEVY                             | REVENUE | LEVY                                  | REVENUE |                  |             |
| General                             | \$206,648,210         | 11.586               | \$2,394,226 | 0.000                                     | \$0     | 0.000                            | \$0     | 0.000                                 | \$0     | 11.586           | \$2,394,226 |
| Road and Bridge                     | \$206,648,210         | 2.398                | \$495,542   | 0.000                                     | \$0     | 0.000                            | \$0     | 0.000                                 | \$0     | 2.398            | \$495,542   |
| Public Welfare                      | \$206,648,210         | 1.930                | \$398,831   | 0.000                                     | \$0     | 0.000                            | \$0     | 0.000                                 | \$0     | 1.930            | \$398,831   |
| Airport                             | \$206,648,210         | 0.222                | \$45,876    | 0.000                                     | \$0     | 0.000                            | \$0     | 0.000                                 | \$0     | 0.222            | \$45,876    |
| TOTAL                               | \$206,648,210         | 16.136               | \$3,334,476 | 0.000                                     | \$0     | 0.000                            | \$0     | 0.000                                 | \$0     | 16.136           | \$3,334,476 |
| CITIES AND TOWNS                    |                       |                      |             |   |         |                                  |         |                                       |         |                  |             |
| Cortez                              | \$32,746,730          | 1.664                | \$54,491    | 0.000                                     | \$0     | 0.000                            | \$0     | 0.000                                 | \$0     | 1.664            | \$54,491    |

|         |              |        |           |       |     |       |     |       |     |       |     |        |           |
|---------|--------------|--------|-----------|-------|-----|-------|-----|-------|-----|-------|-----|--------|-----------|
| Dolores | \$2,848,820  | 17.508 | \$49,877  | 0.000 | \$0 | 0.000 | \$0 | 0.000 | \$0 | 0.000 | \$0 | 17.508 | \$49,877  |
| Marcos  | \$2,906,520  | 14.882 | \$43,255  | 0.000 | \$0 | 0.000 | \$0 | 0.000 | \$0 | 0.000 | \$0 | 14.882 | \$43,255  |
| TOTAL   | \$38,502,070 | XXX    | \$147,623 | XXX   | \$0 | XXX   | \$0 | XXX   | \$0 | XXX   | \$0 | XXX    | \$147,623 |

LOCAL IMPROVEMENT AND SERVICE DISTRICTS

FIRE PROTECTION DISTRICTS

|                         |               |       |           |       |          |       |     |       |     |       |     |       |           |
|-------------------------|---------------|-------|-----------|-------|----------|-------|-----|-------|-----|-------|-----|-------|-----------|
| Cortez Fire Prot        | \$48,059,210  | 4.173 | \$200,551 | 0.000 | \$0      | 0.000 | \$0 | 0.000 | \$0 | 0.000 | \$0 | 4.173 | \$200,551 |
| Dolores Fire Prot       | \$14,824,770  | 4.258 | \$63,124  | 0.000 | \$0      | 0.000 | \$0 | 0.000 | \$0 | 0.000 | \$0 | 4.258 | \$63,124  |
| Lewis-Arriola Fire Prot | \$47,803,910  | 2.885 | \$137,914 | 0.000 | \$0      | 0.000 | \$0 | 0.000 | \$0 | 0.000 | \$0 | 2.885 | \$137,914 |
| Marcos Fire Prot        | \$10,883,520  | 2.490 | \$27,100  | 1.817 | \$19,775 | 0.000 | \$0 | 0.000 | \$0 | 0.000 | \$0 | 4.307 | \$46,875  |
| Pleasant View Fire Prot | \$56,581,620  | 0.791 | \$44,756  | 0.000 | \$0      | 0.000 | \$0 | 0.000 | \$0 | 0.000 | \$0 | 0.791 | \$44,756  |
| TOTAL                   | \$178,153,030 | XXX   | \$473,445 | XXX   | \$19,775 | XXX   | \$0 | XXX   | \$0 | XXX   | \$0 | XXX   | \$493,220 |

WATER DISTRICTS

Montezuma County Water

|                    |             |       |          |       |          |       |     |       |     |       |     |       |          |
|--------------------|-------------|-------|----------|-------|----------|-------|-----|-------|-----|-------|-----|-------|----------|
| No. 1              | \$3,157,470 | 7.475 | \$23,602 | 0.000 | \$0      | 0.000 | \$0 | 0.000 | \$0 | 0.000 | \$0 | 7.475 | \$23,602 |
| Summit Ridge Water | \$3,412,630 | 0.000 | \$0      | 9.000 | \$30,714 | 0.000 | \$0 | 0.000 | \$0 | 0.000 | \$0 | 9.000 | \$30,714 |
| TOTAL              | \$6,570,100 | XXX   | \$23,602 | XXX   | \$30,714 | XXX   | \$0 | XXX   | \$0 | XXX   | \$0 | XXX   | \$54,316 |

CEMETARY DISTRICTS

|                     |              |       |          |       |     |       |     |       |          |       |     |       |           |
|---------------------|--------------|-------|----------|-------|-----|-------|-----|-------|----------|-------|-----|-------|-----------|
| Arriola Cemetery    | \$3,466,280  | 0.947 | \$3,283  | 0.000 | \$0 | 0.000 | \$0 | 0.000 | \$0      | 0.000 | \$0 | 0.947 | \$3,283   |
| Cortez Cemetery [1] | \$51,397,700 | 0.587 | \$30,170 | 0.000 | \$0 | 0.000 | \$0 | 1.413 | \$72,625 | 0.000 | \$0 | 2.000 | \$102,795 |
| Dolores Cemetery    | \$14,055,310 | 1.000 | \$14,055 | 0.000 | \$0 | 0.000 | \$0 | 0.000 | \$0      | 0.000 | \$0 | 1.000 | \$14,055  |
| Fairview Cemetery   | \$50,045,580 | 0.145 | \$7,257  | 0.000 | \$0 | 0.000 | \$0 | 0.000 | \$0      | 0.000 | \$0 | 0.145 | \$7,257   |

CERTIFICATION OF LEVIES AND REVENUES  
As of January 1, 1992

MONTEZUMA COUNTY

|   | ASSESSED VALUATION   | GENERAL OPERATING |                  | BOND REDEMPTION CONTRACTUAL OBLIGATION |            | ABATEMENTS |            | CAPITAL EXEPNDITURES SPECIAL FUND* |                 | TOTAL      |                  |
|---|----------------------|-------------------|------------------|--|------------|------------|------------|------------------------------------|-----------------|------------|------------------|
|   |                      | LEVY              | REVENUE          | LEVY                                   | REVENUE    | LEVY       | REVENUE    | LEVY                               | REVENUE         |            |                  |
| <b>CEMETERY DISTRICTS contd</b>                     |                      |                   |                  |  |            |            |            |                                    |                 |            |                  |
| Lebanon Cemetery                                    | \$1,876,330          | 1.306             | \$2,450          | 0.000                                  | \$0        | 0.000      | \$0        | 0.000                              | \$0             | 1.306      | \$2,450          |
| Lewis Cemetery                                      | \$1,704,790          | 1.752             | \$2,987          | 0.000                                  | \$0        | 0.000      | \$0        | 0.000                              | \$0             | 1.752      | \$2,987          |
| Mancos Cemetery                                     | \$11,735,070         | 0.727             | \$8,531          | 0.000                                  | \$0        | 0.000      | \$0        | 0.000                              | \$0             | 0.727      | \$8,531          |
| Sylvan Cemetery                                     | \$43,001,760         | 0.036             | \$1,548          | 0.000                                  | \$0        | 0.000      | \$0        | 0.000                              | \$0             | 0.036      | \$1,548          |
| <b>TOTAL</b>  | <b>\$177,282,820</b> | <b>XXX</b>        | <b>\$70,281</b>  | <b>XXX</b>                             | <b>\$0</b> | <b>XXX</b> | <b>\$0</b> | <b>XXX</b>                         | <b>\$72,625</b> | <b>XXX</b> | <b>\$142,906</b> |
| <b>LIBRARY DISTRICTS</b>                            |                      |                   |                  |  |            |            |            |                                    |                 |            |                  |
| Dolores Library                                     | \$15,926,100         | 1.500             | \$23,889         | 0.000                                  | \$0        | 0.000      | \$0        | 0.000                              | \$0             | 1.500      | \$23,889         |
| Mancos Library                                      | \$12,506,520         | 1.500             | \$18,760         | 0.000                                  | \$0        | 0.000      | \$0        | 0.000                              | \$0             | 1.500      | \$18,760         |
| <b>TOTAL</b>  | <b>\$28,432,620</b>  | <b>XXX</b>        | <b>\$42,649</b>  | <b>XXX</b>                             | <b>\$0</b> | <b>XXX</b> | <b>\$0</b> | <b>XXX</b>                         | <b>\$0</b>      | <b>XXX</b> | <b>\$42,649</b>  |
| <b>WATER CONSERVANCY AND CONSERVATION DISTRICTS</b> |                      |                   |                  |  |            |            |            |                                    |                 |            |                  |
| Dolores Water Conservancy                           | \$136,630,360        | 0.979             | \$133,761        | 0.000                                  | \$0        | 0.000      | \$0        | 0.000                              | \$0             | 1.565      | \$213,827        |
| Mancos Water Conservancy                            | \$8,284,660          | 0.830             | \$6,876          | 0.000                                  | \$80,065   | 0.000      | \$0        | 0.000                              | \$0             | 0.830      | \$6,876          |
| <b>TOTAL</b>  | <b>\$144,915,020</b> | <b>XXX</b>        | <b>\$140,637</b> | <b>XXX</b>                             | <b>\$0</b> | <b>XXX</b> | <b>\$0</b> | <b>XXX</b>                         | <b>\$0</b>      | <b>XXX</b> | <b>\$220,703</b> |

|   |                 |       |             |       |           |       |       |       |          |       |     |       |             |
|---|-----------------|-------|-------------|-------|-----------|-------|-------|-------|----------|-------|-----|-------|-------------|
| OTHER DISTRICTS                               |                 |       |             |       |           |       |       |       |          |       |     |       |             |
| Montezuma Mosquito Control                    | \$126,609,550   | 0.953 | \$120,659   | 0.000 | \$0       | 0.000 | \$0   | 0.000 | \$0      | 0.000 | \$0 | 0.953 | \$120,659   |
| Television Translator Assoc.                  | \$204,684,120   | 0.838 | \$171,525   | 0.000 | \$0       | 0.000 | \$0   | 0.000 | \$0      | 0.000 | \$0 | 0.838 | \$171,525   |
| Montezuma County Hospital                     | \$206,648,210   | 1.450 | \$299,640   | 0.737 | \$152,300 | 0.000 | \$0   | 0.000 | \$0      | 0.000 | \$0 | 2.187 | \$451,940   |
| Cortez Sanitation                             | \$32,335,520    | 0.000 | \$0         | 0.000 | \$0       | 0.000 | \$0   | 0.000 | \$0      | 0.000 | \$0 | 0.000 | \$0         |
| Southwestern Water Conservation               | \$206,648,210   | 0.426 | \$88,032    | 0.000 | \$0       | 0.002 | \$413 | 0.000 | \$0      | 0.000 | \$0 | 0.428 | \$88,445    |
| TOTAL   | \$776,925,610   | XXX   | \$679,856   | XXX   | \$152,300 | XXX   | \$413 | XXX   | \$0      | XXX   | \$0 | XXX   | \$832,570   |
| -----   |                 |       |             |       |           |       |       |       |          |       |     |       |             |
| TOTAL LOCAL IMPROVEMENT AND SERVICE DISTRICTS | \$1,312,279,200 | XXX   | \$1,430,471 | XXX   | \$202,789 | XXX   | \$413 | XXX   | \$72,625 | XXX   | \$0 | XXX   | \$1,786,363 |
|   |                 |       |             |       | \$80,065  |       |       |       |          |       |     |       |             |

[1] Cap Exp Levy Approved By DLG 1 yr [2] Formerly Montezuma/Dolores Recreation

CERTIFICATION OF LEVIES AND REVENUES  
As of January 1, 1992

MONTEZUMA COUNTY

SUMMARY OF LEVIES AND REVENUES

| TYPE OF LEVY                         | ASSESSED VALUATION | GENERAL OPERATING FUND REVENUE | BOND REDEMPTION CONTRACTUAL OBLIGATION REVENUE | ABATEMENTS TRANSPORT/INCENTIVES REVENUE | CAPITAL EXPENDITURE SPECIAL FUND* REVENUE | TOTAL REVENUES |
|--------------------------------------|--------------------|--------------------------------|--|---|---|----------------|
| <b>SCHOOLS</b>                       |                    |                                |  |   |   |                |
| Districts                            | \$206,648,210      | \$8,282,460                    | \$117,247                                      | \$0                                     | \$0                                       | \$8,399,707    |
| <b>LOCAL GOVERNMENT</b>              |                    |                                |  |   |   |                |
| Countries                            | \$206,648,210      | \$3,334,476                    | \$0  | \$0                                     | \$0                                       | \$3,334,476    |
| Cities and Towns                     | \$38,502,070       | \$147,623                      | \$0  | \$0                                     | \$0                                       | \$147,623      |
| Local Improv. & Service              | \$1,312,279,200    | \$1,430,471                    | \$202,789                                      | \$413                                   | \$72,625                                  | \$1,786,363    |
|                                      |                    |                                | \$80,065                                       |   | \$0                                       |                |
| Sub-Total Local Gov't                | XXX                | \$4,912,570                    | \$202,789                                      | \$413                                   | \$72,625                                  | \$5,288,462    |
|                                      |                    |                                | \$80,065                                       |   | \$0                                       |                |
| <b>TOTAL VALUATION &amp; REVENUE</b> | \$206,648,210      | \$13,195,030                   | \$320,036                                      | \$413                                   | \$72,625                                  | \$13,668,169   |
|                                      |                    |                                | \$80,065                                       |   | \$0                                       |                |

\* See detail for specific fund type and name.



CERTIFICATION OF LEVIES AND REVENUES  
As of January 1, 1992

MONTROSE COUNTY

| District Number<br>and Name                 | ASSESSED<br>VALUATION | PUBLIC SCHOOL FINANCE<br>AND GENERAL FUND |             | BOND REDEMPTION<br>CONTRACTUAL OBLIGATION |           | ABATEMENTS<br>TRANSPORTATION |         | CAPITAL EXPENDITURES<br>SPECIAL FUND* |         | TOTAL<br>REVENUE |
|---|-----------------------|---|-------------|---|-----------|------------------------------|---------|---------------------------------------|---------|------------------|
|   |                       | LEVY                                      | REVENUE     | LEVY                                      | REVENUE   | LEVY                         | REVENUE | LEVY                                  | REVENUE |                  |
| <b>SCHOOL DISTRICTS</b>                     |                       |   |             |   |           |                              |         |                                       |         |                  |
| 0874 (1) (2) (3)<br>Delta County/Maier 50 J | \$1,333,910           | 40.080                                    | \$53,463    | 12.630                                    | \$16,847  | 0.000                        | \$0     | 0.000                                 | \$0     | \$70,310         |
| 2181 (4) (5)<br>Montrose County East RE 1 J | \$114,325,170         | 40.080                                    | \$4,582,153 | 5.027                                     | \$574,713 | 0.000                        | \$0     | 0.000                                 | \$0     | \$5,156,865      |
| 2190<br>Montrose County West RE 2           | \$21,226,120          | 40.080                                    | \$850,743   | 0.000                                     | \$0       | 0.000                        | \$0     | 0.000                                 | \$0     | \$850,743        |
| 2842 (6)<br>Norwood/Redvale R 2 J           | \$1,452,750           | 40.080                                    | \$58,226    | 0.000                                     | \$0       | 0.000                        | \$0     | 0.000                                 | \$0     | \$58,226         |
| TOTAL                                       | \$138,337,950         | XXX                                       | \$5,544,585 | XXX                                       | \$591,560 | XXX                          | \$0     | XXX                                   | \$0     | \$6,136,145      |

(1) 0871 - Delta (3) 0873 - Mesa (5) 2181 - Ouray (6) 2840 - San Miguel  
(2) 0872 - Gunnison (4) 2182 - Gunnison

| LOCAL GOVERNMENT<br>COUNTY PURPOSES | ASSESSED<br>VALUATION | GENERAL<br>OPERATING |             | BOND REDEMPTION<br>CONTRACTUAL OBLIGATION |         | ABATEMENTS<br>INCENTIVE PAYMENTS |          | CAPITAL EXPENDITURES<br>SPECIAL FUND* |         | TOTAL<br>REVENUE |
|-------------------------------------|-----------------------|----------------------|-------------|---|---------|----------------------------------|----------|---------------------------------------|---------|------------------|
|                                     |                       | LEVY                 | REVENUE     | LEVY                                      | REVENUE | LEVY                             | REVENUE  | LEVY                                  | REVENUE |                  |
| General                             | \$138,337,950         | 14.839               | \$2,052,797 | 0.000                                     | \$0     | 0.474                            | \$65,572 | 0.000                                 | \$0     | \$2,118,369      |
| Road and Bridge                     | \$138,337,950         | 0.509                | \$70,414    | 0.000                                     | \$0     | 0.000                            | \$0      | 0.000                                 | \$0     | \$70,414         |
| Public Welfare                      | \$138,337,950         | 3.250                | \$449,598   | 0.000                                     | \$0     | 0.000                            | \$0      | 0.000                                 | \$0     | \$449,598        |
| Retirement                          | \$138,337,950         | 0.740                | \$102,370   | 0.000                                     | \$0     | 0.000                            | \$0      | 0.000                                 | \$0     | \$102,370        |

|   |               |        |             |       |          |       |          |       |     |       |     |        |             |
|---|---------------|--------|-------------|-------|----------|-------|----------|-------|-----|-------|-----|--------|-------------|
| Self-Insurance                          | \$138,337,950 | 3.411  | \$471,871   | 0.000 | \$0      | 0.000 | \$0      | 0.000 | \$0 | 0.000 | \$0 | 3.411  | \$471,871   |
| Solid Waste Disposal                    | \$138,337,950 | 1.307  | \$180,808   | 0.000 | \$0      | 0.000 | \$0      | 0.000 | \$0 | 0.000 | \$0 | 1.307  | \$180,808   |
| Public Hospital                         | \$138,337,950 | 1.741  | \$240,846   | 0.000 | \$0      | 0.000 | \$0      | 0.000 | \$0 | 0.000 | \$0 | 1.741  | \$240,846   |
| Tv Translator                           | \$138,337,950 | 0.350  | \$48,418    | 0.000 | \$0      | 0.000 | \$0      | 0.000 | \$0 | 0.000 | \$0 | 0.350  | \$48,418    |
| TOTAL                                   | \$138,337,950 | 26.147 | \$3,617,122 | 0.000 | \$0      | 0.474 | \$65,572 | 0.000 | \$0 | 0.000 | \$0 | 26.621 | \$3,682,694 |
| CITIES AND TOWNS                        |               |        |             |       |          |       |          |       |     |       |     |        |             |
| Montrose                                | \$57,898,760  | 0.000  | \$0         | 0.000 | \$0      | 0.000 | \$0      | 0.000 | \$0 | 0.000 | \$0 | 0.000  | \$0         |
| Naturita                                | \$1,558,440   | 8.140  | \$12,686    | 4.696 | \$7,318  | 0.465 | \$725    | 0.000 | \$0 | 0.000 | \$0 | 13.301 | \$20,729    |
| Nucila                                  | \$1,792,300   | 17.208 | \$30,842    | 0.000 | \$0      | 0.000 | \$0      | 0.000 | \$0 | 0.000 | \$0 | 17.208 | \$30,842    |
| Olathe                                  | \$3,334,190   | 11.597 | \$38,667    | 0.000 | \$0      | 0.000 | \$0      | 0.000 | \$0 | 0.000 | \$0 | 11.597 | \$38,667    |
| TOTAL                                   | \$64,583,690  | XXX    | \$82,195    | XXX   | \$7,318  | XXX   | \$725    | XXX   | \$0 | XXX   | \$0 | XXX    | \$90,238    |
| LOCAL IMPROVEMENT AND SERVICE DISTRICTS |               |        |             |       |          |       |          |       |     |       |     |        |             |
| FIRE PROTECTION DISTRICTS               |               |        |             |       |          |       |          |       |     |       |     |        |             |
| Crawford Fire Prot No. 5                | \$1,221,510   | 3.470  | \$4,239     | 0.000 | \$0      | 0.000 | \$0      | 0.000 | \$0 | 0.000 | \$0 | 3.470  | \$4,239     |
| Montrose Fire Prot                      | \$91,520,780  | 5.849  | \$535,305   | 0.840 | \$76,877 | 0.009 | \$824    | 0.000 | \$0 | 0.000 | \$0 | 6.698  | \$613,006   |
| Norwood Fire Prot                       | \$1,258,460   | 4.470  | \$5,625     | 0.000 | \$0      | 0.000 | \$0      | 0.000 | \$0 | 0.000 | \$0 | 4.470  | \$5,625     |
| Nucila-Naturita Fire Prot               | \$18,469,140  | 1.636  | \$26,522    | 0.617 | \$11,395 | 0.000 | \$0      | 0.000 | \$0 | 0.000 | \$0 | 2.053  | \$37,917    |
| TOTAL                                   |               |        |             | 0.000 | \$0      | 0.000 | \$0      | 0.000 | \$0 | 0.000 | \$0 |        |             |



CERTIFICATION OF LEVIES AND REVENUES  
As of January 1, 1992

MONTROSE COUNTY

|  | ASSESSED VALUATION | GENERAL OPERATING |           | BOND REDEMPTION CONTRACTUAL OBLIGATION |          | ABATEMENTS |         | CAPITAL EXPENDITURES SPECIAL FUND* |         | TOTAL  |           |
|--|--------------------|-------------------|-----------|--|----------|------------|---------|------------------------------------|---------|--------|-----------|
|  |                    | LEVY              | REVENUE   | LEVY                                   | REVENUE  | LEVY       | REVENUE | LEVY                               | REVENUE |        |           |
| <b>FIRE PROTECTION DISTRICTS contd</b> |                    |                   |           |  |          |            |         |                                    |         |        |           |
| Olathe Rural Fire Prot                 | \$17,464,330       | 3.608             | \$63,011  | 0.000                                  | \$0      | 0.000      | \$0     | 0.000                              | \$0     | 3.608  | \$63,011  |
| Paradox Fire Prot                      | \$644,780          | 7.000             | \$4,513   | 0.000                                  | \$0      | 0.000      | \$0     | 0.000                              | \$0     | 7.000  | \$4,513   |
| TOTAL                                  | \$130,579,000      | XXX               | \$639,215 | XXX                                    | \$88,272 | XXX        | \$824   | XXX                                | \$0     | XXX    | \$728,311 |
| <b>SANITATION DISTRICTS</b>            |                    |                   |           |  |          |            |         |                                    |         |        |           |
| Nucla Sanitation                       | \$1,925,400        | 14.848            | \$28,588  | 0.000                                  | \$0      | 0.000      | \$0     | 0.000                              | \$0     | 14.848 | \$28,588  |
| West Montrose Sanitation               | \$4,131,300        | 3.907             | \$16,141  | 0.000                                  | \$0      | 0.000      | \$0     | 0.000                              | \$0     | 3.907  | \$16,141  |
| TOTAL                                  | \$6,056,700        | XXX               | \$44,729  | XXX                                    | \$0      | XXX        | \$0     | XXX                                | \$0     | XXX    | \$44,729  |
| <b>CEMETARY DISTRICTS</b>              |                    |                   |           |  |          |            |         |                                    |         |        |           |
| Crawford Cemetery                      | \$1,333,910        | 1.091             | \$1,455   | 0.000                                  | \$0      | 0.000      | \$0     | 0.000                              | \$0     | 1.091  | \$1,455   |
| Nucla-Naturita Cemetery                | \$18,469,140       | 0.770             | \$14,221  | 0.000                                  | \$0      | 0.000      | \$0     | 0.000                              | \$0     | 0.770  | \$14,221  |
| Olathe Cemetery                        | \$15,348,110       | 1.964             | \$30,144  | 0.000                                  | \$0      | 0.000      | \$0     | 0.000                              | \$0     | 1.964  | \$30,144  |
| Pea Green Cemetery                     | \$1,812,760        | 0.459             | \$832     | 0.000                                  | \$0      | 0.000      | \$0     | 0.000                              | \$0     | 0.459  | \$832     |
| TOTAL                                  | \$36,963,920       | XXX               | \$46,652  | XXX                                    | \$0      | XXX        | \$0     | XXX                                | \$0     | XXX    | \$46,652  |

WATER CONSERVANCY AND CONSERVATION DISTRICTS

|                                  |               |       |           |       |     |       |     |       |     |       |     |       |           |
|----------------------------------|---------------|-------|-----------|-------|-----|-------|-----|-------|-----|-------|-----|-------|-----------|
| Bestwick Park Water Conservancy  | \$39,566,830  | 0.985 | \$38,973  | 0.000 | \$0 | 0.000 | \$0 | 0.000 | \$0 | 0.000 | \$0 | 0.985 | \$38,973  |
| Crawford Water Conservancy       | \$102,170     | 0.960 | \$98      | 0.000 | \$0 | 0.000 | \$0 | 0.000 | \$0 | 0.000 | \$0 | 0.960 | \$98      |
| Fruitland Mesa Water Conservancy | \$1,290,360   | 1.500 | \$1,936   | 0.000 | \$0 | 0.000 | \$0 | 0.000 | \$0 | 0.000 | \$0 | 1.500 | \$1,936   |
| Paradox Valley Water Conservancy | \$548,380     | 0.750 | \$411     | 0.000 | \$0 | 0.000 | \$0 | 0.000 | \$0 | 0.000 | \$0 | 0.750 | \$411     |
| San Miguel Water Conservancy     | \$3,527,020   | 0.480 | \$1,693   | 0.000 | \$0 | 0.000 | \$0 | 0.000 | \$0 | 0.000 | \$0 | 0.480 | \$1,693   |
| Tri-County Water Conservancy     | \$110,999,970 | 2.000 | \$222,000 | 0.000 | \$0 | 0.000 | \$0 | 0.000 | \$0 | 0.000 | \$0 | 2.000 | \$222,000 |
| TOTAL                            | \$156,034,730 | XXX   | \$265,111 | XXX   | \$0 | XXX   | \$0 | XXX   | \$0 | XXX   | \$0 | XXX   | \$265,111 |

CONSERVATION DISTRICT (RIVER WATER)

|                                  |               |       |          |       |     |       |       |       |     |       |     |       |          |
|----------------------------------|---------------|-------|----------|-------|-----|-------|-------|-------|-----|-------|-----|-------|----------|
| Colorado River Water Conservancy | \$114,549,770 | 0.391 | \$44,789 | 0.000 | \$0 | 0.003 | \$344 | 0.000 | \$0 | 0.000 | \$0 | 0.394 | \$45,133 |
| Southwestern Water Conservation  | \$23,788,180  | 0.426 | \$10,134 | 0.000 | \$0 | 0.002 | \$48  | 0.000 | \$0 | 0.000 | \$0 | 0.428 | \$10,181 |
| TOTAL                            | \$138,337,950 | XXX   | \$54,923 | XXX   | \$0 | XXX   | \$391 | XXX   | \$0 | XXX   | \$0 | XXX   | \$55,314 |

OTHER DISTRICTS

|                                 |               |       |           |       |           |       |         |       |     |       |     |       |           |
|---------------------------------|---------------|-------|-----------|-------|-----------|-------|---------|-------|-----|-------|-----|-------|-----------|
| Montrose Rec                    | \$79,959,390  | 2.928 | \$234,121 | 1.786 | \$142,807 | 0.015 | \$1,199 | 0.000 | \$0 | 0.000 | \$0 | 4.729 | \$378,127 |
| Montrose Library                | \$134,987,210 | 1.500 | \$202,481 | 0.000 | \$0       | 0.000 | \$0     | 0.000 | \$0 | 0.000 | \$0 | 1.500 | \$202,481 |
| Uncompahgre Valley Pest Control | \$21,374,950  | 0.100 | \$2,137   | 0.000 | \$0       | 0.000 | \$0     | 0.000 | \$0 | 0.000 | \$0 | 0.100 | \$2,137   |
| Montrose Downtown G.I.D.        | \$6,176,520   | 8.300 | \$51,265  | 0.000 | \$0       | 0.000 | \$0     | 0.000 | \$0 | 0.000 | \$0 | 8.300 | \$51,265  |
| TOTAL                           | \$242,498,070 | XXX   | \$490,004 | XXX   | \$142,807 | XXX   | \$1,199 | XXX   | \$0 | XXX   | \$0 | XXX   | \$634,010 |



SUMMARY OF LEVIES AND REVENUES

| TYPE OF LEVY                         | ASSESSED VALUATION | GENERAL OPERATING FUND REVENUE | BOND REDEMPTION CONTRACTUAL OBLIGATION REVENUE | ABATEMENTS TRANSPORT/INCENTIVES REVENUE | CAPITAL EXPENDITURE SPECIAL FUND* REVENUE | TOTAL REVENUES |
|--------------------------------------|--------------------|--------------------------------|--|---|---|----------------|
| <b>SCHOOLS</b>                       |                    |                                |  |   |   |                |
| Districts                            | \$138,337,950      | \$5,544,585                    | \$591,560                                      | \$0                                     | \$0                                       | \$6,136,145    |
|                                      |                    |                                | \$0  | \$0                                     | \$0                                       |                |
| <b>LOCAL GOVERNMENT</b>              |                    |                                |  |   |   |                |
| Counties                             | \$138,337,950      | \$3,617,122                    | \$0  | \$65,572                                | \$0                                       | \$3,682,694    |
| Cities and Towns                     | \$64,583,690       | \$82,195                       | \$7,318  | \$725                                   | \$0                                       | \$90,238       |
| Local Improv. & Service              | \$710,470,370      | \$1,540,634                    | \$231,079                                      | \$2,414                                 | \$0                                       | \$1,774,127    |
|                                      |                    |                                | \$0  | -----                                   | \$0                                       |                |
| Sub-Total Local Gov't                | XXX                | \$5,239,951                    | \$238,397                                      | \$68,711                                | \$0                                       | \$5,547,059    |
|                                      |                    |                                | \$0  | -----                                   | \$0                                       |                |
| <b>TOTAL VALUATION &amp; REVENUE</b> | \$138,337,950      | \$10,784,536                   | \$829,957                                      | \$68,711                                | \$0                                       | \$11,683,204   |
|                                      |                    |                                | \$0  | -----                                   | \$0                                       |                |

\* See detail for specific fund type and name.

CERTIFICATION OF LEVIES AND REVENUES  
As of January 1, 1992

MORGAN COUNTY

| District Number<br>and Name             | ASSESSED<br>VALUATION | PUBLIC SCHOOL FINANCE<br>AND GENERAL FUND |             | BOND REDEMPTION<br>CONTRACTUAL OBLIGATION |           | ABATEMENTS<br>TRANSPORTATION |         | CAPITAL EXPENDITURES<br>SPECIAL FUND* |         | TOTAL<br>REVENUE |             |
|---|-----------------------|---|-------------|---|-----------|------------------------------|---------|---------------------------------------|---------|------------------|-------------|
|   |                       | LEVY                                      | REVENUE     | LEVY                                      | REVENUE   | LEVY                         | REVENUE | LEVY                                  | REVENUE |                  |             |
| <b>SCHOOL DISTRICTS</b>                 |                       |   |             |   |           |                              |         |                                       |         |                  |             |
| 1862 (1) (2)<br>Merino (Buffalo) RE 4 J | \$328,340             | 40.080                                    | \$13,160    | 8.000                                     | \$2,627   | 0.000                        | \$0     | 0.000                                 | \$0     | 48.080           | \$15,787    |
| 2391 (3)<br>Brush RE 2 J                | \$115,818,030         | 40.080                                    | \$4,641,987 | 0.000                                     | \$0       | 0.000                        | \$0     | 0.000                                 | \$0     | 40.080           | \$4,641,987 |
| 2405<br>Fort Morgan RE 3                | \$78,361,300          | 40.080                                    | \$3,140,721 | 6.430                                     | \$503,863 | 0.000                        | \$0     | 0.000                                 | \$0     | 46.510           | \$3,644,584 |
| 2501 (4)<br>Weldona (Valley) RE 20 J    | \$7,888,240           | 40.080                                    | \$316,161   | 0.000                                     | \$0       | 0.000                        | \$0     | 0.000                                 | \$0     | 40.080           | \$316,161   |
| 2511 (5) (6)<br>Wiggins RE 50 J         | \$14,668,720          | 40.080                                    | \$587,922   | 0.000                                     | \$0       | 0.000                        | \$0     | 0.000                                 | \$0     | 40.080           | \$587,922   |
| 3152 (7)<br>Briggsdale RE 10 J          | \$16,430              | 40.080                                    | \$659       | 3.480                                     | \$57      | 0.000                        | \$0     | 0.000                                 | \$0     | 43.560           | \$716       |
| <b>TOTAL</b>                            | \$217,081,060         | XXX                                       | \$8,700,609 | XXX                                       | \$506,547 | XXX                          | \$0     | XXX                                   | \$0     | XXX              | \$9,207,156 |

(1) 1861 - Logan  
(2) 1863 - Washington  
(3) 2392 - Washington  
(4) 2502 - Weld  
(5) 2512 - Adams  
(6) 2513 - Weld  
(7) 3151 - Weld

| District Number<br>and Name                 | ASSESSED<br>VALUATION | GENERAL<br>OPERATING |             | BOND REDEMPTION<br>CONTRACTUAL OBLIGATION |         | ABATEMENTS<br>INCENTIVE PAYMENTS |         | CAPITAL EXPENDITURES<br>SPECIAL FUND* |         | TOTAL<br>REVENUE |             |
|---|-----------------------|----------------------|-------------|---|---------|----------------------------------|---------|---------------------------------------|---------|------------------|-------------|
|   |                       | LEVY                 | REVENUE     | LEVY                                      | REVENUE | LEVY                             | REVENUE | LEVY                                  | REVENUE |                  |             |
| <b>LOCAL GOVERNMENT<br/>COUNTY PURPOSES</b> |                       |                      |             |   |         |                                  |         |                                       |         |                  |             |
| General                                     | \$217,081,060         | 11.647               | \$2,528,343 | 0.000                                     | \$0     | 0.000                            | \$0     | 0.000                                 | \$0     | 11.647           | \$2,528,343 |
| Road and Bridge                             | \$217,081,060         | 9.466                | \$2,054,889 | 0.000                                     | \$0     | 0.000                            | \$0     | 0.000                                 | \$0     | 9.466            | \$2,054,889 |

|                            |                      |               |                    |              |                  |              |            |              |            |               |                    |
|----------------------------|----------------------|---------------|--------------------|--------------|------------------|--------------|------------|--------------|------------|---------------|--------------------|
| Public Welfare             | \$217,081,060        | 2.100         | \$455,870          | 0.000        | \$0              | 0.000        | \$0        | 0.000        | \$0        | 2.100         | \$455,870          |
| Contingent Fund            | \$217,081,060        | 0.500         | \$108,541          | 0.000        | \$0              | 0.000        | \$0        | 0.000        | \$0        | 0.500         | \$108,541          |
| Bond Redemption & Interest | \$217,081,060        | 0.000         | \$0                | 3.000        | \$651,243        | 0.000        | \$0        | 0.000        | \$0        | 3.000         | \$651,243          |
| Capital Equipment          | \$217,081,060        | 5.235         | \$1,136,419        | 0.000        | \$0              | 0.000        | \$0        | 0.000        | \$0        | 5.235         | \$1,136,419        |
| <b>TOTAL</b>               | <b>\$217,081,060</b> | <b>28.948</b> | <b>\$6,284,063</b> | <b>3.000</b> | <b>\$651,243</b> | <b>0.000</b> | <b>\$0</b> | <b>0.000</b> | <b>\$0</b> | <b>31.948</b> | <b>\$6,935,306</b> |
| <b>CITIES AND TOWNS</b>    |                      |               |                    |              |                  |              |            |              |            |               |                    |
| Fort Morgan                | \$42,693,970         | 13.254        | \$565,866          | 0.000        | \$0              | 0.000        | \$0        | 0.000        | \$0        | 13.254        | \$565,866          |
| Brush                      | \$23,243,060         | 15.660        | \$363,986          | 7.160        | \$166,420        | 0.000        | \$0        | 0.000        | \$0        | 22.820        | \$530,406          |
| Hillrose                   | \$367,610            | 18.106        | \$6,656            | 0.000        | \$0              | 0.000        | \$0        | 0.000        | \$0        | 18.106        | \$6,656            |
| Log Lane Village           | \$1,206,040          | 34.267        | \$41,327           | 0.000        | \$0              | 0.000        | \$0        | 0.000        | \$0        | 34.267        | \$41,327           |
| Wiggins                    | \$2,036,530          | 32.212        | \$65,601           | 0.000        | \$0              | 0.000        | \$0        | 0.000        | \$0        | 32.212        | \$65,601           |
| <b>TOTAL</b>               | <b>\$69,547,210</b>  | <b>XXX</b>    | <b>\$1,043,436</b> | <b>XXX</b>   | <b>\$166,420</b> | <b>XXX</b>   | <b>\$0</b> | <b>XXX</b>   | <b>\$0</b> | <b>XXX</b>    | <b>\$1,209,856</b> |
| <b>JUNIOR COLLEGES</b>     |                      |               |                    |              |                  |              |            |              |            |               |                    |
| Aims Community College     | \$16,430             | 5.953         | \$98               | 0.000        | \$0              | 0.040        | \$1        | 0.000        | \$0        | 5.993         | \$98               |
|                            |                      |               |                    | 0.000        | \$0              |              |            | 0.000        | \$0        |               |                    |

ASSESSED VALUATION      LEVY      GENERAL OPERATING      REVENUE      LEVY      BOND REDEMPTION CONTRACTUAL OBLIGATION      REVENUE      LEVY      ABATEMENTS      REVENUE      LEVY      CAPITAL EXPENDITURES SPECIAL FUND\*      REVENUE      LEVY      TOTAL REVENUE

CERTIFICATION OF LEVIES AND REVENUES  
As of January 1, 1992

MORGAN COUNTY

| ASSESSED VALUATION                             | GENERAL OPERATING LEVY | BOND REDEMPTION CONTRACTUAL OBLIGATION | ABATEMENTS |       | CAPITAL EXPENDITURES SPECIAL FUND* |      | TOTAL     |
|--|------------------------|--|------------|-------|------------------------------------|------|-----------|
|  |                        |  | REVENUE    | LEVY  | REVENUE                            | LEVY |           |
| <b>LOCAL IMPROVEMENT AND SERVICE DISTRICTS</b> |                        |  |            |       |                                    |      |           |
| <b>FIRE PROTECTION DISTRICTS</b>               |                        |  |            |       |                                    |      |           |
| Brush Rural Fire Prot                          | \$9,184,460            | 1.875                                  | \$17,221   | 0.000 | \$0                                | \$0  | \$17,221  |
| Fort Morgan Rural Fire Prot                    | \$28,327,990           | 3.230                                  | \$91,499   | 0.000 | \$0                                | \$0  | \$91,499  |
| Hillrose Rural Fire Prot                       | \$6,580,270            | 5.186 (B)                              | \$34,125   | 1.532 | \$10,081                           | \$0  | \$44,206  |
| New Raymer-Stoneham Fire Protection            | \$1,272,460            | 2.064                                  | \$2,626    | 0.000 | \$0                                | \$31 | \$3,929   |
| Wiggins Rural Fire Prot                        | \$14,227,360           | 7.500                                  | \$106,705  | 0.000 | \$0                                | \$0  | \$106,705 |
| TOTAL  | \$59,592,540           | XXX                                    | \$252,177  | XXX   | \$10,081                           | \$31 | \$263,561 |
| <b>GROUND WATER MANAGEMENT DISTRICTS</b>       |                        |  |            |       |                                    |      |           |
| Central Colo Water                             | \$1,905,130            | 1.855                                  | \$3,534    | 0.000 | \$0                                | \$19 | \$3,553   |
| Con-Groundwater Mgmt                           |                        |  |            |       |                                    |      |           |
| N Kiowa Bijou Spec Assess [2]                  | 336                    | 10.000 (F)                             | \$3,360    | 0.000 | \$0                                | \$0  | \$3,360   |
| North Kiowa Bijou Groundwater Mgmt             | \$11,623,250           | 0.176                                  | \$2,046    | 0.000 | \$0                                | \$0  | \$2,046   |
| TOTAL  | \$13,528,380           | XXX                                    | \$8,940    | XXX   | \$0                                | \$19 | \$8,959   |

WATER CONSERVANCY AND CONSERVATION DISTRICTS

|   |               |           |           |       |     |       |      |       |     |       |           |
|---|---------------|-----------|-----------|-------|-----|-------|------|-------|-----|-------|-----------|
| Badger & Beaver Water Conservancy       | \$3,025,750   | 1.000     | \$3,026   | 0.000 | \$0 | 0.000 | \$0  | 0.000 | \$0 | 1.000 | \$3,026   |
| Central Colorado Water Conservancy      | \$1,905,130   | 1.128     | \$2,149   | 0.000 | \$0 | 0.005 | \$10 | 0.000 | \$0 | 1.133 | \$2,159   |
| Lower South Platte Water Cons           | \$164,063,040 | 0.500     | \$82,032  | 0.000 | \$0 | 0.000 | \$0  | 0.000 | \$0 | 0.500 | \$82,032  |
| N. Colorado Water Con Spec Ass [3]      | 76            | 0.000 (E) | \$342     | 0.000 | \$0 | 0.000 | \$0  | 0.000 | \$0 | 4.500 | \$342     |
| Northern Colorado Water Conservancy [1] | \$183,393,960 | 1.000     | \$183,394 | 0.000 | \$0 | 0.000 | \$0  | 0.000 | \$0 | 1.000 | \$183,394 |
| TOTAL                                   | \$352,387,880 | XXX       | \$270,942 | XXX   | \$0 | XXX   | \$10 | XXX   | \$0 | XXX   | \$270,952 |

COUNTY PEST CONTROL DISTRICTS

|                                |              |       |          |       |     |       |     |       |     |       |          |
|--------------------------------|--------------|-------|----------|-------|-----|-------|-----|-------|-----|-------|----------|
| Fort Morgan Pest Control       | \$22,786,890 | 0.308 | \$7,018  | 0.000 | \$0 | 0.000 | \$0 | 0.000 | \$0 | 0.308 | \$7,018  |
| Wiggins Community Pest Control | \$14,296,180 | 0.445 | \$6,362  | 0.000 | \$0 | 0.000 | \$0 | 0.000 | \$0 | 0.445 | \$6,362  |
| TOTAL                          | \$37,083,070 | XXX   | \$13,380 | XXX   | \$0 | XXX   | \$0 | XXX   | \$0 | XXX   | \$13,380 |

IRRIGATION DISTRICTS

|                      |        |           |           |       |     |       |     |       |     |       |           |
|----------------------|--------|-----------|-----------|-------|-----|-------|-----|-------|-----|-------|-----------|
| Bijou Irrigation     | 19,177 | 8.000 (E) | \$153,416 | 0.000 | \$0 | 0.000 | \$0 | 0.000 | \$0 | 8.000 | \$153,416 |
| Hillrose Irrigation  | 7,328  | 2.000 (E) | \$14,656  | 0.000 | \$0 | 0.000 | \$0 | 0.000 | \$0 | 2.000 | \$14,656  |
| Riverside Irrigation | 22,634 | 8.000 (E) | \$181,072 | 0.000 | \$0 | 0.000 | \$0 | 0.000 | \$0 | 8.000 | \$181,072 |
| TOTAL                | \$0    | XXX       | \$349,144 | XXX   | \$0 | XXX   | \$0 | XXX   | \$0 | XXX   | \$349,144 |

OTHER DISTRICTS

|                             |               |        |          |       |     |       |     |       |     |        |           |
|-----------------------------|---------------|--------|----------|-------|-----|-------|-----|-------|-----|--------|-----------|
| East Morgan County Hospital | \$116,601,440 | 0.717  | \$83,603 | 0.000 | \$0 | 0.000 | \$0 | 0.000 | \$0 | 0.717  | \$83,603  |
| Snyder Sanitation           | \$199,620     | 11.902 | \$2,376  | 0.000 | \$0 | 0.000 | \$0 | 0.000 | \$0 | 11.902 | \$2,376   |
| Morgan County Quality Water | \$108,675,620 | 0.824  | \$89,549 | 0.000 | \$0 | 0.000 | \$0 | 0.000 | \$0 | 1.824  | \$198,224 |



CERTIFICATION OF LEVIES AND REVENUES  
As of January 1, 1992

MORGAN COUNTY

| OTHER DISTRICTS contd                                | ASSESSED VALUATION   | GENERAL OPERATING |                    | BOND REDEMPTION CONTRACTUAL OBLIGATION |                 | ABATEMENTS |             | CAPITAL EXPENDITURES SPECIAL FUND* |                | TOTAL REVENUE      |
|--|----------------------|-------------------|--------------------|--|-----------------|------------|-------------|------------------------------------|----------------|--------------------|
|  |                      | LEVY              | REVENUE            | LEVY                                   | REVENUE         | LEVY       | REVENUE     | LEVY                               | REVENUE        |                    |
| Munn's Addition Water & San                          | \$666,560            | 0.000             | \$0                | 0.000                                  | \$0             | 0.000      | \$0         | 0.000                              | \$0            | \$0                |
| East Morgan County Library                           | \$115,818,030        | 1.500             | \$173,727          | 0.000                                  | \$0             | 0.000      | \$0         | 0.000                              | \$0            | \$173,727          |
| Weldon Valley Drainage                               | 0 <1>                | 0.000             | \$250              | 0.000                                  | \$0             | 0.000      | \$0         | 0.000                              | \$0            | \$250              |
| <b>TOTAL:</b>  | <b>\$341,961,270</b> | <b>XXX</b>        | <b>\$349,505</b>   | <b>XXX</b>                             | <b>\$0</b>      | <b>XXX</b> | <b>\$0</b>  | <b>XXX</b>                         | <b>\$0</b>     | <b>\$458,180</b>   |
| <b>TOTAL LOCAL IMPROVEMENT AND SERVICE DISTRICTS</b> | <b>\$804,553,140</b> | <b>XXX</b>        | <b>\$1,244,087</b> | <b>XXX</b>                             | <b>\$10,081</b> | <b>XXX</b> | <b>\$59</b> | <b>XXX</b>                         | <b>\$1,272</b> | <b>\$1,364,176</b> |

[1] Contractual Obligation W/Fed Govt  
 [2] Sub-Dist. of N. Kiowa Grndwtr Mgmt  
 [3] Sub-Dist. of N. Colo Wtr Consv  
 (B) Excess voted at a Special Election  
 (E) Acre Feet - Per Foot  
 (F) Wells - Per Well

SUMMARY OF LEVIES AND REVENUES

| TYPE OF LEVY                         | ASSESSED VALUATION   | GENERAL OPERATING FUND REVENUE | BOND REDEMPTION CONTRACTUAL OBLIGATION REVENUE | ABATEMENTS TRANSPORT/INCENTIVES REVENUE | CAPITAL EXPENDITURE SPECIAL FUND* REVENUE | TOTAL REVENUES      |
|--------------------------------------|----------------------|--------------------------------|--|---|---|---------------------|
| <b>SCHOOLS</b>                       |                      |                                |  |   |   |                     |
| Districts                            | \$217,081,060        | \$8,700,609                    | \$506,547                                      | \$0                                     | \$0                                       | \$9,207,156         |
| Junior Colleges                      | \$16,430             | \$98                           | \$0  | \$1                                     | \$0                                       | \$98                |
| Sub-Total Schools                    | XXX                  | \$8,700,707                    | \$506,547                                      | \$1                                     | \$0                                       | \$9,207,254         |
| <b>LOCAL GOVERNMENT</b>              |                      |                                |  |   |   |                     |
| Counties                             | \$217,081,060        | \$6,284,063                    | \$651,243                                      | \$0                                     | \$0                                       | \$6,935,306         |
| Cities and Towns                     | \$69,547,210         | \$1,043,436                    | \$166,420                                      | \$0                                     | \$0                                       | \$1,209,856         |
| Local Improv. & Service              | \$804,553,140        | \$1,244,087                    | \$10,081                                       | \$59                                    | \$1,272                                   | \$1,364,176         |
| Sub-Total Local Gov't                | XXX                  | \$8,571,586                    | \$827,744                                      | \$59                                    | \$1,272                                   | \$9,509,338         |
| <b>TOTAL VALUATION &amp; REVENUE</b> | <b>\$217,081,060</b> | <b>\$17,272,293</b>            | <b>\$1,334,291</b>                             | <b>\$60</b>                             | <b>\$1,272</b>                            | <b>\$18,716,592</b> |

\* See detail for specific fund type and name.

CERTIFICATION OF LEVIES AND REVENUES  
As of January 1, 1992

OTERO COUNTY

| District Number<br>and Name | ASSESSED<br>VALUATION | PUBLIC SCHOOL FINANCE<br>AND GENERAL FUND |             | BOND REDEMPTION<br>CONTRACTUAL OBLIGATION |           | ABATEMENTS<br>TRANSPORTATION |         | CAPITAL EXPENDITURES<br>SPECIAL FUND* |         | TOTAL<br>REVENUE |
|-----------------------------|-----------------------|---|-------------|---|-----------|------------------------------|---------|---------------------------------------|---------|------------------|
|                             |                       | LEVY                                      | REVENUE     | LEVY                                      | REVENUE   | LEVY                         | REVENUE | LEVY                                  | REVENUE |                  |
| SCHOOL DISTRICTS            |                       |   |             |   |           |                              |         |                                       |         |                  |
| 2520 #1                     | \$30,468,140          | 40.214                                    | \$1,225,246 | 6.138                                     | \$187,013 | 0.000                        | \$0     | 0.000                                 | \$0     | \$1,412,259      |
| East Otero R 1              |                       |   |             | 0.000                                     | \$0       | 0.000                        | \$0     | 0.000                                 | \$0     |                  |
| 2530                        | \$19,584,570          | 40.180                                    | \$786,908   | 0.000                                     | \$0       | 0.000                        | \$0     | 0.000                                 | \$0     | \$786,908        |
| Rocky Ford R 2              |                       |   |             | 0.000                                     | \$0       | 0.000                        | \$0     | 0.000                                 | \$0     |                  |
| 2541 (1)                    | \$2,795,190           | 40.080                                    | \$112,031   | 2.500                                     | \$6,988   | 0.000                        | \$0     | 0.000                                 | \$0     | \$119,019        |
| Manzanola 3 J               |                       |   |             | 0.000                                     | \$0       | 0.000                        | \$0     | 0.000                                 | \$0     |                  |
| 2551 (2), (3)               | \$6,535,140           | 40.080                                    | \$261,928   | 0.000                                     | \$0       | 0.144                        | \$941   | 0.000                                 | \$0     | \$262,869        |
| Fowler R 4 J                |                       |   |             | 0.000                                     | \$0       | 0.000                        | \$0     | 0.000                                 | \$0     |                  |
| 2560                        | \$2,734,100           | 40.080                                    | \$109,583   | 10.000                                    | \$27,341  | 0.000                        | \$0     | 0.000                                 | \$0     | \$136,924        |
| Cheraw 31                   |                       |   |             | 0.000                                     | \$0       | 0.000                        | \$0     | 0.000                                 | \$0     |                  |
| 2570                        | \$5,127,610           | 43.228                                    | \$221,656   | 8.581                                     | \$44,000  | 0.000                        | \$0     | 0.000                                 | \$0     | \$265,656        |
| Swink 33                    |                       |   |             | 0.000                                     | \$0       | 0.000                        | \$0     | 0.000                                 | \$0     |                  |
| TOTAL                       | \$67,244,750          | XXX                                       | \$2,717,353 | XXX                                       | \$265,342 | XXX                          | \$941   | XXX                                   | \$0     | \$2,983,636      |

#1 See Footnote No. 1 (1) 2542 - Crowley (2) 2552 - Crowley (3) 2553 - Pueblo

| LOCAL GOVERNMENT<br>COUNTY PURPOSES | ASSESSED<br>VALUATION | GENERAL<br>OPERATING |           | BOND REDEMPTION<br>CONTRACTUAL OBLIGATION |         | ABATEMENTS<br>INCENTIVE PAYMENTS |         | CAPITAL EXPENDITURES<br>SPECIAL FUND* |         | TOTAL<br>REVENUE |
|-------------------------------------|-----------------------|----------------------|-----------|---|---------|----------------------------------|---------|---------------------------------------|---------|------------------|
|                                     |                       | LEVY                 | REVENUE   | LEVY                                      | REVENUE | LEVY                             | REVENUE | LEVY                                  | REVENUE |                  |
| General                             | \$67,244,750          | 8.140                | \$547,372 | 0.000                                     | \$0     | 0.000                            | \$0     | 0.000                                 | \$0     | \$547,372        |
| Road and Bridge                     | \$67,244,750          | 4.507                | \$303,072 | 0.000                                     | \$0     | 0.000                            | \$0     | 0.000                                 | \$0     | \$303,072        |
| Public Welfare                      | \$67,244,750          | 4.052                | \$272,476 | 0.000                                     | \$0     | 0.000                            | \$0     | 0.000                                 | \$0     | \$272,476        |



CERTIFICATION OF LEVIES AND REVENUES  
As of January 1, 1992

OTERO COUNTY

|  | ASSESSED VALUATION   | GENERAL OPERATING |                  | BOND REDEMPTION CONTRACTUAL OBLIGATION |            | ABATEMENTS |            | CAPITAL EXPENDITURES SPECIAL FUND* |            | TOTAL REVENUE    |
|--|----------------------|-------------------|------------------|--|------------|------------|------------|------------------------------------|------------|------------------|
|  |                      | LEVY              | REVENUE          | LEVY                                   | REVENUE    | LEVY       | REVENUE    | LEVY                               | REVENUE    |                  |
| <b>FIRE PROTECTION DISTRICTS cont'd</b>              |                      |                   |                  |  |            |            |            |                                    |            |                  |
| Manzanola Fire Prot                                  | \$2,354,440          | 3.816             | \$8,985          | 0.000                                  | \$0        | 0.000      | \$0        | 0.000                              | \$0        | \$8,985          |
| Rocky Ford Rural Fire Prot                           | \$20,579,250         | 2.391             | \$49,205         | 0.000                                  | \$0        | 0.000      | \$0        | 0.000                              | \$0        | \$49,205         |
| <b>TOTAL</b>   | <b>\$63,346,920</b>  | <b>XXX</b>        | <b>\$160,088</b> | <b>XXX</b>                             | <b>\$0</b> | <b>XXX</b> | <b>\$0</b> | <b>XXX</b>                         | <b>\$0</b> | <b>\$160,088</b> |
| <b>WATER CONSERVANCY AND CONSERVATION DISTRICTS</b>  |                      |                   |                  |  |            |            |            |                                    |            |                  |
| Crooked Arroyo Water Cons                            | \$1,437,350          | 0.196             | \$282            | 0.000                                  | \$0        | 0.000      | \$0        | 0.000                              | \$0        | \$282            |
| North La Junta Water Conservancy                     | \$1,684,500          | 1.000             | \$1,685          | 0.000                                  | \$0        | 0.000      | \$0        | 0.000                              | \$0        | \$1,685          |
| Southeastern Colorado Water Co #5                    | \$63,326,970         | 0.969             | \$61,364         | 0.000                                  | \$0        | 0.000      | \$0        | 0.000                              | \$0        | \$61,364         |
| <b>TOTAL</b>   | <b>\$66,448,820</b>  | <b>XXX</b>        | <b>\$63,331</b>  | <b>XXX</b>                             | <b>\$0</b> | <b>XXX</b> | <b>\$0</b> | <b>XXX</b>                         | <b>\$0</b> | <b>\$63,331</b>  |
| <b>OTHER DISTRICTS</b>                               |                      |                   |                  |  |            |            |            |                                    |            |                  |
| North La Junta Sanitation                            | \$1,141,690          | 1.885             | \$2,152          | 0.000                                  | \$0        | 0.000      | \$0        | 0.000                              | \$0        | \$2,152          |
| <b>TOTAL LOCAL IMPROVEMENT AND SERVICE DISTRICTS</b> | <b>\$130,937,430</b> | <b>XXX</b>        | <b>\$225,570</b> | <b>XXX</b>                             | <b>\$0</b> | <b>XXX</b> | <b>\$0</b> | <b>XXX</b>                         | <b>\$0</b> | <b>\$225,570</b> |

#4 See Footnote No. 4

#5 See Footnote No. 5

SUMMARY OF LEVIES AND REVENUES

| TYPE OF LEVY                            | ASSESSED VALUATION | GENERAL OPERATING FUND REVENUE | BOND REDEMPTION CONTRACTUAL OBLIGATION REVENUE | ABATEMENTS TRANSPORT/INCENTIVES REVENUE | CAPITAL EXPENDITURE SPECIAL FUND* REVENUE | TOTAL REVENUES |
|---|--------------------|--------------------------------|--|---|---|----------------|
| <b>SCHOOLS</b>                          |                    |                                |  |   |   |                |
| Districts                               | \$67,244,750       | \$2,717,353                    | \$265,342                                      | \$941                                   | \$0                                       | \$2,983,636    |
|   |                    |                                | \$0  | \$0                                     | \$0                                       |                |
| <b>LOCAL GOVERNMENT</b>                 |                    |                                |  |   |   |                |
| Countries                               | \$67,244,750       | \$1,475,888                    | \$0  | \$0                                     | \$0                                       | \$1,475,888    |
| Cities and Towns                        | \$37,975,500       | \$395,577                      | \$0  | \$0                                     | \$0                                       | \$395,577      |
| Local Improv. & Service                 | \$130,937,430      | \$225,570                      | \$0  | \$0                                     | \$0                                       | \$225,570      |
|   |                    |                                | \$0  | -----                                   | \$0                                       |                |
| Sub-Total Local Gov't                   | XXX                | \$2,097,035                    | \$0  | \$0                                     | \$0                                       | \$2,097,035    |
|   |                    |                                | \$0  | -----                                   | \$0                                       |                |
| <b>TOTAL VALUATION &amp; REVENUE #6</b> | \$67,244,750       | \$4,814,388                    | \$265,342                                      | \$941                                   | \$0                                       | \$5,080,671    |
|   |                    |                                | \$0  | -----                                   | \$0                                       |                |

#6 See Footnote No. 6

\* See detail for specific fund type and name.

FOOTNOTES:

- 1 East Otero School District R1 Includes \$589,530 Assessed Valuation and \$27,326 Revenue Attributable To Central Business Project - Urban Renewal.
- 2 County Purposes Include \$589,530 Assessed Valuation and \$12,939 Revenue Attributable To Central Business Project - Urban Renewal.
- 3 City of La Junta Includes \$589,530 Assessed Valuation and \$1,830 Revenue Attributable To Central Business Project - Urban Renewal.
- 4 La Junta Rural Fire Protection District Includes \$589,530 Assessed Valuation and \$1,315 Revenue Attributable To Central Business Project - Urban Renewal.
- 5 Southeast Colorado Water Conservancy District Includes \$589,530 Assessed Valuation and \$571 Revenue Attributable To Central Business Project - Urban Renewal.
- 6 Total Valuation and Revenue Includes \$589,530 Assessed Valuation And \$43,981 Revenue Attributable To Central Business Project - Urban Renewal.

CERTIFICATION OF LEVIES AND REVENUES  
As of January 1, 1992

OURAY COUNTY

| District Number<br>and Name | ASSESSED<br>VALUATION | PUBLIC SCHOOL FINANCE<br>AND GENERAL FUND |             | BOND REDEMPTION<br>CONTRACTUAL OBLIGATION |          | ABATEMENTS<br>TRANSPORTATION |         | CAPITAL EXPENDITURES<br>SPECIAL FUND* |         | TOTAL<br>REVENUE |
|-----------------------------|-----------------------|---|-------------|---|----------|------------------------------|---------|---------------------------------------|---------|------------------|
|                             |                       | LEVY                                      | REVENUE     | LEVY                                      | REVENUE  | LEVY                         | REVENUE | LEVY                                  | REVENUE |                  |
| SCHOOL DISTRICTS            |                       |   |             |   |          |                              |         |                                       |         |                  |
| 2183 (1) (2)                | \$1,688,010           | 40.080                                    | \$67,655    | 5.027                                     | \$8,486  | 0.000                        | \$0     | 0.000                                 | \$0     | \$76,141         |
| Montrose County East RE 1 J |                       |   |             |   |          |                              |         |                                       |         |                  |
| 2580                        | \$16,415,760          | 40.080                                    | \$657,944   | 1.290                                     | \$21,176 | 0.000                        | \$0     | 0.000                                 | \$0     | \$679,120        |
| Ouray R 1                   |                       |   |             |   |          |                              |         |                                       |         |                  |
| 2590                        | \$15,752,950          | 40.080                                    | \$631,378   | 0.000                                     | \$0      | 0.000                        | \$0     | 0.000                                 | \$0     | \$631,378        |
| Ridgway R 2                 |                       |   |             |   |          |                              |         |                                       |         |                  |
|                             |                       |   |             |   |          |                              |         |                                       |         |                  |
| TOTAL                       | \$33,856,720          | XXX                                       | \$1,356,977 | XXX                                       | \$29,662 | XXX                          | \$0     | XXX                                   | \$0     | \$1,386,639      |

(2) 2182 - Gurnison

| District Number<br>and Name         | ASSESSED<br>VALUATION | GENERAL<br>OPERATING |           | BOND REDEMPTION<br>CONTRACTUAL OBLIGATION |         | ABATEMENTS<br>INCENTIVE PAYMENTS |         | CAPITAL EXPENDITURES<br>SPECIAL FUND* |         | TOTAL<br>REVENUE |
|-------------------------------------|-----------------------|----------------------|-----------|---|---------|----------------------------------|---------|---------------------------------------|---------|------------------|
|                                     |                       | LEVY                 | REVENUE   | LEVY                                      | REVENUE | LEVY                             | REVENUE | LEVY                                  | REVENUE |                  |
| LOCAL GOVERNMENT<br>COUNTY PURPOSES |                       |                      |           |   |         |                                  |         |                                       |         |                  |
| General                             | \$33,856,720          | 13.288               | \$449,888 | 0.000                                     | \$0     | 0.052                            | \$1,761 | 0.000                                 | \$0     | \$451,649        |
| Road and Bridge                     | \$33,856,720          | 1.500                | \$50,785  | 0.000                                     | \$0     | 0.000                            | \$0     | 0.000                                 | \$0     | \$50,785         |
| Public Welfare                      | \$33,856,720          | 0.970                | \$32,841  | 0.000                                     | \$0     | 0.000                            | \$0     | 0.000                                 | \$0     | \$32,841         |
| Contingent Fund                     | \$33,856,720          | 1.000                | \$33,857  | 0.000                                     | \$0     | 0.000                            | \$0     | 0.000                                 | \$0     | \$33,857         |
|                                     |                       |                      |           |   |         |                                  |         |                                       |         |                  |
| TOTAL                               | \$33,856,720          | 16.758               | \$567,371 | 0.000                                     | \$0     | 0.052                            | \$1,761 | 0.000                                 | \$0     | \$569,132        |

|  |                     |            |                  |            |                 |            |              |            |            |            |                  |
|--|---------------------|------------|------------------|------------|-----------------|------------|--------------|------------|------------|------------|------------------|
| <b>CITIES AND TOWNS</b>                        |                     |            |                  |            |                 |            |              |            |            |            |                  |
| Ouray  | \$9,680,060         | 18.219     | \$176,361        | 4.105      | \$39,737        | 0.000      | \$0          | 0.000      | \$0        | 22.324     | \$216,098        |
| Ridgway  | \$3,104,630         | 11.910     | \$36,976         | 2.000      | \$6,209         | 0.000      | \$0          | 0.000      | \$0        | 13.910     | \$43,185         |
|  |                     |            |                  | 0.000      | \$0             | 0.000      | \$0          | 0.000      | \$0        |            |                  |
| <b>TOTAL</b>                                   | <b>\$12,784,690</b> | <b>XXX</b> | <b>\$213,337</b> | <b>XXX</b> | <b>\$45,946</b> | <b>XXX</b> | <b>\$0</b>   | <b>XXX</b> | <b>\$0</b> | <b>XXX</b> | <b>\$259,283</b> |
|  |                     |            |                  | XXX        | \$0             | XXX        | \$0          | XXX        | \$0        | XXX        | \$0              |
| <b>LOCAL IMPROVEMENT AND SERVICE DISTRICTS</b> |                     |            |                  |            |                 |            |              |            |            |            |                  |
| <b>FIRE PROTECTION DISTRICTS</b>               |                     |            |                  |            |                 |            |              |            |            |            |                  |
| Log Hill Mesa Fire Prot                        | \$6,979,640         | 2.792      | \$19,487         | 0.000      | \$0             | 0.000      | \$0          | 0.000      | \$0        | 2.792      | \$19,487         |
| Montrose Fire Prot                             | \$444,330           | 5.849      | \$2,599          | 0.840      | \$373           | 0.000      | \$0          | 0.000      | \$0        | 6.689      | \$2,972          |
| Ouray Fire Prot                                | \$1,745,820         | 5.996      | \$10,468         | 0.000      | \$0             | 0.000      | \$0          | 0.000      | \$0        | 5.996      | \$10,468         |
| Ridgway Fire Prot                              | \$11,546,300        | 2.930      | \$33,831         | 0.000      | \$0             | 0.013      | \$150        | 0.000      | \$0        | 2.943      | \$33,981         |
|  |                     |            |                  | 0.000      | \$0             | 0.000      | \$0          | 0.000      | \$0        |            |                  |
| <b>TOTAL</b>                                   | <b>\$20,716,090</b> | <b>XXX</b> | <b>\$66,385</b>  | <b>XXX</b> | <b>\$373</b>    | <b>XXX</b> | <b>\$150</b> | <b>XXX</b> | <b>\$0</b> | <b>XXX</b> | <b>\$66,908</b>  |
|  |                     |            |                  | XXX        | \$0             | XXX        | \$0          | XXX        | \$0        | XXX        | \$0              |
| <b>CEMETARY DISTRICTS</b>                      |                     |            |                  |            |                 |            |              |            |            |            |                  |
| Cedar Hill Cemetary                            | \$15,730,100        | 0.838      | \$13,182         | 0.000      | \$0             | 0.000      | \$0          | 0.000      | \$0        | 0.838      | \$13,182         |
| Dallas Park Cemetary                           | \$14,126,690        | 0.400      | \$5,651          | 0.000      | \$0             | 0.000      | \$0          | 0.000      | \$0        | 0.400      | \$5,651          |
|  |                     |            |                  | 0.000      | \$0             | 0.000      | \$0          | 0.000      | \$0        |            |                  |
| <b>TOTAL</b>                                   | <b>\$29,856,790</b> | <b>XXX</b> | <b>\$18,833</b>  | <b>XXX</b> | <b>\$0</b>      | <b>XXX</b> | <b>\$0</b>   | <b>XXX</b> | <b>\$0</b> | <b>XXX</b> | <b>\$18,833</b>  |
|  |                     |            |                  | XXX        | \$0             | XXX        | \$0          | XXX        | \$0        | XXX        | \$0              |
| <b>OTHER DISTRICTS</b>                         |                     |            |                  |            |                 |            |              |            |            |            |                  |
| Ouray Library                                  | \$16,415,760        | 1.218      | \$19,994         | 0.000      | \$0             | 0.000      | \$0          | 0.000      | \$0        | 1.218      | \$19,994         |
|  |                     |            |                  | 0.000      | \$0             | 0.000      | \$0          | 0.000      | \$0        |            |                  |



CERTIFICATION OF LEVIES AND REVENUES  
As of January 1, 1992

COURAY COUNTY

|   | ASSESSED VALUATION | GENERAL OPERATING |           | BOND REDEMPTION CONTRACTUAL OBLIGATION |         | ABATEMENTS |         | CAPITAL EXPENDITURES SPECIAL FUND* |         | TOTAL REVENUE |
|---|--------------------|-------------------|-----------|--|---------|------------|---------|------------------------------------|---------|---------------|
|   |                    | LEVY              | REVENUE   | LEVY                                   | REVENUE | LEVY       | REVENUE | LEVY                               | REVENUE |               |
| OTHER DISTRICTS contd                         |                    |                   |           |  |         |            |         |                                    |         |               |
| Tri-County Water Conservancy                  | \$24,176,660       | 2.000             | \$48,353  | 0.000                                  | \$0     | 0.000      | \$0     | 0.000                              | \$0     | \$48,353      |
| Colorado River Water Conservancy              | \$33,856,720       | 0.391             | \$13,238  | 0.000                                  | \$0     | 0.003      | \$102   | 0.000                              | \$0     | \$13,340      |
|   |                    |                   |           |  |         |            |         |                                    |         |               |
| TOTAL   | \$74,449,140       | XXX               | \$81,585  | XXX                                    | \$0     | XXX        | \$102   | XXX                                | \$0     | \$81,687      |
|   |                    |                   |           |  |         |            |         |                                    |         |               |
| TOTAL LOCAL IMPROVEMENT AND SERVICE DISTRICTS | \$125,022,020      | XXX               | \$166,803 | XXX                                    | \$373   | XXX        | \$252   | XXX                                | \$0     | \$167,428     |

SUMMARY OF LEVIES AND REVENUES

| TYPE OF LEVY                         | ASSESSED VALUATION  | GENERAL OPERATING FUND REVENUE | BOND REDEMPTION CONTRACTUAL OBLIGATION REVENUE | ABATEMENTS TRANSPORT/INCENTIVES REVENUE | CAPITAL EXPENDITURE SPECIAL FUND* REVENUE | TOTAL REVENUES     |
|--------------------------------------|---------------------|--------------------------------|--|---|---|--------------------|
| <b>SCHOOLS</b>                       |                     |                                |  |   |   |                    |
| Districts                            | \$33,856,720        | \$1,356,977                    | \$29,662                                       | \$0                                     | \$0                                       | \$1,386,639        |
|                                      |                     |                                | \$0  | \$0                                     | \$0                                       |                    |
| <b>LOCAL GOVERNMENT</b>              |                     |                                |  |   |   |                    |
| Counties                             | \$33,856,720        | \$567,371                      | \$0  | \$1,761                                 | \$0                                       | \$569,132          |
| Cities and Towns                     | \$12,784,690        | \$213,337                      | \$45,946                                       | \$0                                     | \$0                                       | \$259,283          |
| Local Improv. & Service              | \$125,022,020       | \$166,803                      | \$373  | \$252                                   | \$0                                       | \$167,428          |
|                                      |                     |                                | \$0  |   | \$0                                       |                    |
| Sub-Total Local Gov't                | XXX                 | \$947,511                      | \$46,319                                       | \$2,013                                 | \$0                                       | \$995,843          |
|                                      |                     |                                | \$0  |   | \$0                                       |                    |
| <b>TOTAL VALUATION &amp; REVENUE</b> | <b>\$33,856,720</b> | <b>\$2,304,489</b>             | <b>\$75,981</b>                                | <b>\$2,013</b>                          | <b>\$0</b>                                | <b>\$2,382,482</b> |
|                                      |                     |                                | \$0  |   | \$0                                       |                    |

\* See detail for specific fund type and name.

CERTIFICATION OF LEVIES AND REVENUES  
As of January 1, 1992

PARK COUNTY

| District Number<br>and Name | ASSESSED<br>VALUATION | PUBLIC SCHOOL FINANCE<br>AND GENERAL FUND |             | BOND REDEMPTION<br>CONTRACTUAL OBLIGATION |           | ABATEMENTS<br>TRANSPORTATION |          | CAPITAL EXPENDITURES<br>SPECIAL FUND* |         | TOTAL<br>REVENUE |
|-----------------------------|-----------------------|---|-------------|---|-----------|------------------------------|----------|---------------------------------------|---------|------------------|
|                             |                       | LEVY                                      | REVENUE     | LEVY                                      | REVENUE   | LEVY                         | REVENUE  | LEVY                                  | REVENUE |                  |
| SCHOOL DISTRICTS            |                       |   |             |   |           |                              |          |                                       |         |                  |
| 2600                        | \$37,076,060          | 45.750                                    | \$1,696,230 | 7.500                                     | \$278,070 | 0.196                        | \$7,267  | 0.000                                 | \$0     | \$1,981,567      |
| Bailey Sd 1                 |                       |   |             | 0.000                                     | \$0       | 0.000                        | \$0      | 0.000                                 | \$0     |                  |
| 2610- [1]                   | \$66,799,310          | 36.305                                    | \$2,425,149 | 1.692                                     | \$113,024 | 1.079                        | \$72,076 | 0.000                                 | \$0     | \$2,610,249      |
| Fairplay Sd RE 2            |                       |   |             | 0.000                                     | \$0       | 0.000                        | \$0      | 0.000                                 | \$0     |                  |
| TOTAL                       | \$103,875,370         | XXX                                       | \$4,121,379 | XXX                                       | \$391,094 | XXX                          | \$79,343 | XXX                                   | \$0     | \$4,591,816      |

[1] Prior 3-Yr. Abatement Levy

| LOCAL GOVERNMENT<br>COUNTY PURPOSES | ASSESSED<br>VALUATION | GENERAL<br>OPERATING |             | BOND REDEMPTION<br>CONTRACTUAL OBLIGATION |         | ABATEMENTS<br>INCENTIVE PAYMENTS |          | CAPITAL EXPENDITURES<br>SPECIAL FUND* |         | TOTAL<br>REVENUE |
|-------------------------------------|-----------------------|----------------------|-------------|---|---------|----------------------------------|----------|---------------------------------------|---------|------------------|
|                                     |                       | LEVY                 | REVENUE     | LEVY                                      | REVENUE | LEVY                             | REVENUE  | LEVY                                  | REVENUE |                  |
| General                             | \$103,875,370         | 20.759               | \$2,156,349 | 0.000                                     | \$0     | 0.138                            | \$14,335 | 0.000                                 | \$0     | \$2,170,684      |
| Road and Bridge                     | \$103,875,370         | 1.445                | \$150,100   | 0.000                                     | \$0     | 0.000                            | \$0      | 0.000                                 | \$0     | \$150,100        |
| Public Welfare                      | \$103,875,370         | 1.068                | \$110,939   | 0.000                                     | \$0     | 0.000                            | \$0      | 0.000                                 | \$0     | \$110,939        |
| Retirement                          | \$103,875,370         | 0.655                | \$68,038    | 0.000                                     | \$0     | 0.000                            | \$0      | 0.000                                 | \$0     | \$68,038         |
| TOTAL                               | \$103,875,370         | 23.927               | \$2,485,426 | 0.000                                     | \$0     | 0.138                            | \$14,335 | 0.000                                 | \$0     | \$2,499,761      |

|  |              |        |           |        |          |       |         |       |     |        |           |
|--|--------------|--------|-----------|--------|----------|-------|---------|-------|-----|--------|-----------|
| CITIES AND TOWNS                           |              |        |           |        |          |       |         |       |     |        |           |
| Alma                                       | \$825,760    | 15.339 | \$12,666  | 14.048 | \$11,600 | 0.004 | \$3     | 0.000 | \$0 | 29.391 | \$24,269  |
| Fairplay                                   | \$3,256,250  | 15.981 | \$52,038  | 8.477  | \$27,603 | 0.000 | \$0     | 0.000 | \$0 | 24.458 | \$79,641  |
| TOTAL                                      | \$4,082,010  | XXX    | \$64,704  | XXX    | \$39,203 | XXX   | \$3     | XXX   | \$0 | XXX    | \$103,910 |
| LOCAL IMPROVEMENT AND SERVICE DISTRICTS    |              |        |           |        |          |       |         |       |     |        |           |
| PARK AND RECREATION DISTRICTS              |              |        |           |        |          |       |         |       |     |        |           |
| Echo Valley Estates Metro                  | \$254,750    | 2.587  | \$659     | 0.000  | \$0      | 0.000 | \$0     | 0.000 | \$0 | 2.587  | \$659     |
| Indian Mountain Metro<br>Park & Recreation | \$4,215,730  | 8.027  | \$33,840  | 0.000  | \$0      | 0.018 | \$76    | 0.000 | \$0 | 8.045  | \$33,916  |
| TOTAL                                      | \$4,470,480  | XXX    | \$34,499  | XXX    | \$0      | XXX   | \$76    | XXX   | \$0 | XXX    | \$34,575  |
| FIRE PROTECTION DISTRICTS                  |              |        |           |        |          |       |         |       |     |        |           |
| Elk Creek Fire Prot                        | \$7,228,170  | 5.407  | \$39,083  | 0.000  | \$0      | 0.013 | \$94    | 0.000 | \$0 | 5.420  | \$39,177  |
| Hartsel Fire Prot                          | \$6,828,880  | 10.034 | \$68,521  | 0.000  | \$0      | 0.071 | \$485   | 0.000 | \$0 | 10.105 | \$69,006  |
| Jefferson-Compo Fire Prot                  | \$16,109,550 | 10.570 | \$170,278 | 0.000  | \$0      | 0.034 | \$548   | 0.000 | \$0 | 10.604 | \$170,826 |
| Lake George Fire Prot                      | \$7,680,930  | 5.318  | \$40,847  | 0.000  | \$0      | 0.040 | \$307   | 0.000 | \$0 | 5.358  | \$41,154  |
| Northwest Fire Prot                        | \$23,986,600 | 4.673  | \$112,089 | 2.847  | \$68,290 | 0.060 | \$1,439 | 0.000 | \$0 | 7.580  | \$181,818 |
| Platte Canyon Fire                         | \$29,847,890 | 5.831  | \$174,043 | 0.000  | \$0      | 0.038 | \$1,134 | 0.000 | \$0 | 7.869  | \$234,873 |
| Southern Park Co Fire                      | \$2,926,180  | 5.610  | \$16,416  | 2.000  | \$59,696 | 0.000 | \$0     | 0.000 | \$0 | 5.610  | \$16,416  |
| TOTAL                                      | \$94,608,200 | XXX    | \$621,277 | XXX    | \$68,290 | XXX   | \$4,007 | XXX   | \$0 | XXX    | \$753,270 |
|  |              |        |           | XXX    | \$59,696 |       |         | XXX   |     |        |           |

CERTIFICATION OF LEVIES AND REVENUES  
As of January 1, 1992

PARK COUNTY

|  | ASSESSED VALUATION | GENERAL OPERATING LEVY | BOND REDEMPTION CONTRACTUAL OBLIGATION |           | ABATEMENTS |         | CAPITAL EXPENDITURES SPECIAL FUND* |         | TOTAL REVENUE |
|--|--------------------|------------------------|--|-----------|------------|---------|------------------------------------|---------|---------------|
|  |                    |                        | LEVY                                   | REVENUE   | LEVY       | REVENUE | LEVY                               | REVENUE |               |
| <b>WATER AND SANITATION DISTRICTS</b>                |                    |                        |  |           |            |         |                                    |         |               |
| Bailey Water & San                                   | \$1,198,040        | 29.585                 | 0.000                                  | \$0       | 0.018      | \$22    | 0.000                              | \$0     | \$35,466      |
| Crowwater Hill W & San                               | \$256,440          | 12.177                 | 0.000                                  | \$0       | 0.000      | \$0     | 0.000                              | \$0     | \$3,123       |
| Harris Park Water & San                              | \$2,041,080        | 18.955                 | 13.705                                 | \$27,973  | 0.113      | \$231   | 0.000                              | \$0     | \$66,893      |
| Mountain Water & San                                 | \$0 <1>            | 9.326                  | 35.140                                 | \$0       | 0.070      | \$0     | 0.000                              | \$0     | \$0           |
| TOTAL  | \$3,495,560        | XXX                    | XXX                                    | \$27,973  | XXX        | \$253   | XXX                                | \$0     | \$105,482     |
| <b>OTHER DISTRICTS</b>                               |                    |                        |  |           |            |         |                                    |         |               |
| Will-O-Wisp Metro (2)                                | \$876,490          | 3.504                  | 23.000                                 | \$20,159  | 0.000      | \$0     | 0.000                              | \$0     | \$23,230      |
| Fairplay Sanitation                                  | \$3,435,090        | 12.436                 | 0.000                                  | \$0       | 0.000      | \$0     | 0.000                              | \$0     | \$42,719      |
| Upper South Platte Water Cons                        | \$103,875,370      | 0.134                  | 0.000                                  | \$0       | 0.000      | \$0     | 0.000                              | \$0     | \$13,919      |
| South Park Ambulance                                 | \$46,924,950       | 3.900                  | 0.000                                  | \$0       | 0.000      | \$0     | 0.000                              | \$0     | \$183,007     |
| TOTAL  | \$155,111,900      | XXX                    | XXX                                    | \$20,159  | XXX        | \$0     | XXX                                | \$0     | \$262,875     |
| <b>TOTAL LOCAL IMPROVEMENT AND SERVICE DISTRICTS</b> |                    |                        |  |           |            |         |                                    |         |               |
|  | \$257,686,140      | XXX                    | XXX                                    | \$116,422 | XXX        | \$4,336 | XXX                                | \$0     | \$1,156,202   |
|  |                    |                        | XXX                                    | \$59,696  |            |         | XXX                                |         | \$0           |

(2) Bond Levy Ordered By Bankruptcy Court <1> Federal Land - Tax Exempt

SUMMARY OF LEVIES AND REVENUES

| TYPE OF LEVY                         | ASSESSED VALUATION | GENERAL OPERATING FUND REVENUE | BOND REDEMPTION CONTRACTUAL OBLIGATION REVENUE | ABATEMENTS TRANSPORT/INCENTIVES REVENUE | CAPITAL EXPENDITURE SPECIAL FUND* REVENUE | TOTAL REVENUES |
|--------------------------------------|--------------------|--------------------------------|--|---|---|----------------|
| <b>SCHOOLS</b>                       |                    |                                |  |   |   |                |
| Districts                            | \$103,875,370      | \$4,121,379                    | \$391,094                                      | \$79,343                                | \$0                                       | \$4,591,816    |
|                                      |                    |                                | \$0  | \$0                                     | \$0                                       |                |
| <b>LOCAL GOVERNMENT</b>              |                    |                                |  |   |   |                |
| Counties                             | \$103,875,370      | \$2,485,426                    | \$0  | \$14,335                                | \$0                                       | \$2,499,761    |
| Cities and Towns                     | \$4,082,010        | \$64,704                       | \$39,203                                       | \$3                                     | \$0                                       | \$103,910      |
| Local Improv. & Service              | \$257,686,140      | \$975,748                      | \$0  | \$0                                     | \$0                                       | \$1,156,202    |
|                                      |                    |                                | \$116,422                                      | \$4,336                                 | \$0                                       |                |
|                                      |                    |                                | \$59,696                                       | -----                                   | \$0                                       |                |
| Sub-Total Local Gov't                | XXX                | \$3,525,878                    | \$155,625                                      | \$18,674                                | \$0                                       | \$3,759,873    |
|                                      |                    |                                | \$59,696                                       | -----                                   | \$0                                       |                |
| <b>TOTAL VALUATION &amp; REVENUE</b> | \$103,875,370      | \$7,647,257                    | \$546,719                                      | \$98,017                                | \$0                                       | \$8,351,689    |
|                                      |                    |                                | \$59,696                                       | -----                                   | \$0                                       |                |

\* See detail for specific fund type and name.

CERTIFICATION OF LEVIES AND REVENUES  
As of January 1, 1992

PHILLIPS COUNTY

| District Number<br>and Name       | ASSESSED<br>VALUATION | PUBLIC SCHOOL FINANCE<br>AND GENERAL FUND |             | BOND REDEMPTION<br>CONTRACTUAL OBLIGATION |          | ABATEMENTS<br>TRANSPORTATION |         | CAPITAL EXPENDITURES<br>SPECIAL FUND* |         | TOTAL<br>REVENUE |
|-----------------------------------|-----------------------|---|-------------|---|----------|------------------------------|---------|---------------------------------------|---------|------------------|
|                                   |                       | LEVY                                      | REVENUE     | LEVY                                      | REVENUE  | LEVY                         | REVENUE | LEVY                                  | REVENUE |                  |
| SCHOOL DISTRICTS                  |                       |   |             |   |          |                              |         |                                       |         |                  |
| 2620 (1) (2)<br>Holyoke RE 1 J    | \$25,983,670          | 40.080                                    | \$1,041,425 | 0.000                                     | \$0      | 0.000                        | \$0     | 0.000                                 | \$0     | \$1,041,425      |
| 2630 (3) (4) (5)<br>Haxtun RE 2 J | \$11,421,730          | 40.232                                    | \$459,519   | 6.919                                     | \$79,027 | 0.000                        | \$0     | 0.000                                 | \$0     | \$538,546        |
| 2863 (6)<br>Julesburg RE 1 J      | \$27,160              | 40.080                                    | \$1,089     | 0.000                                     | \$0      | 0.000                        | \$0     | 0.000                                 | \$0     | \$1,089          |
| TOTAL                             | \$37,432,560          | XXX                                       | \$1,502,033 | XXX                                       | \$79,027 | XXX                          | \$0     | XXX                                   | \$0     | \$1,581,060      |

(6) 2863 - Sedgwick

(5) 2631 - Yuma

(3) 2632 - Logan

(4) 2633 - Sedgwick

(1) 2621 - Sedgwick

(2) 2622 - Yuma

| District Number<br>and Name         | ASSESSED<br>VALUATION | GENERAL<br>OPERATING |           | BOND REDEMPTION<br>CONTRACTUAL OBLIGATION |         | ABATEMENTS<br>INCENTIVE PAYMENTS |         | CAPITAL EXPENDITURES<br>SPECIAL FUND* |         | TOTAL<br>REVENUE |
|-------------------------------------|-----------------------|----------------------|-----------|---|---------|----------------------------------|---------|---------------------------------------|---------|------------------|
|                                     |                       | LEVY                 | REVENUE   | LEVY                                      | REVENUE | LEVY                             | REVENUE | LEVY                                  | REVENUE |                  |
| LOCAL GOVERNMENT<br>COUNTY PURPOSES |                       |                      |           |   |         |                                  |         |                                       |         |                  |
| General                             | \$37,432,560          | 19.400               | \$726,192 | 0.000                                     | \$0     | 0.000                            | \$0     | 0.000                                 | \$0     | \$726,192        |
| Road and Bridge                     | \$37,432,560          | 6.420                | \$240,317 | 0.000                                     | \$0     | 0.000                            | \$0     | 0.000                                 | \$0     | \$240,317        |
| TOTAL                               | \$74,865,120          | 25.820               | \$966,509 | 0.000                                     | \$0     | 0.000                            | \$0     | 0.000                                 | \$0     | \$966,509        |

|                      |              |        |             |       |     |       |     |       |     |        |             |
|----------------------|--------------|--------|-------------|-------|-----|-------|-----|-------|-----|--------|-------------|
| Public Welfare       | \$37,432,560 | 1.460  | \$54,652    | 0.000 | \$0 | 0.000 | \$0 | 0.000 | \$0 | 1.460  | \$54,652    |
| Capital Expenditures | \$37,432,560 | 1.000  | \$37,433    | 0.000 | \$0 | 0.000 | \$0 | 0.000 | \$0 | 1.000  | \$37,433    |
| TOTAL                | \$37,432,560 | 28.280 | \$1,058,593 | 0.000 | \$0 | 0.000 | \$0 | 0.000 | \$0 | 28.280 | \$1,058,593 |
| CITIES AND TOWNS     |              |        |             |       |     |       |     |       |     |        |             |
| Holyoke              | \$7,823,340  | 21.800 | \$170,549   | 0.000 | \$0 | 0.000 | \$0 | 0.000 | \$0 | 21.800 | \$170,549   |
| Haxtun               | \$3,292,590  | 22.750 | \$74,906    | 0.000 | \$0 | 0.000 | \$0 | 0.000 | \$0 | 22.750 | \$74,906    |
| Peoli                | \$617,920    | 8.903  | \$5,501     | 0.000 | \$0 | 0.000 | \$0 | 0.000 | \$0 | 8.903  | \$5,501     |
| TOTAL                | \$11,733,850 | XXX    | \$250,956   | XXX   | \$0 | XXX   | \$0 | XXX   | \$0 | XXX    | \$250,956   |

|   |              |       |          |       |     |       |      |       |     |       |          |
|---|--------------|-------|----------|-------|-----|-------|------|-------|-----|-------|----------|
| LOCAL IMPROVEMENT AND SERVICE DISTRICTS |              |       |          |       |     |       |      |       |     |       |          |
| FIRE PROTECTION DISTRICTS               |              |       |          |       |     |       |      |       |     |       |          |
| Haxtun Fire Prot                        | \$6,335,830  | 1.396 | \$8,845  | 0.000 | \$0 | 0.008 | \$51 | 0.000 | \$0 | 1.404 | \$8,896  |
| Holyoke Fire Prot                       | \$18,542,620 | 1.745 | \$32,357 | 0.000 | \$0 | 0.000 | \$0  | 0.000 | \$0 | 1.745 | \$32,357 |
| TOTAL                                   | \$24,878,450 | XXX   | \$41,202 | XXX   | \$0 | XXX   | \$51 | XXX   | \$0 | XXX   | \$41,252 |

|                               |              |       |           |       |          |       |     |       |     |       |           |
|-------------------------------|--------------|-------|-----------|-------|----------|-------|-----|-------|-----|-------|-----------|
| HOSPITAL DISTRICTS            |              |       |           |       |          |       |     |       |     |       |           |
| East Phillips County Hospital | \$25,936,200 | 3.016 | \$78,224  | 0.000 | \$0      | 0.000 | \$0 | 0.000 | \$0 | 3.016 | \$78,224  |
| Haxtun Hospital               | \$11,494,840 | 6.923 | \$79,579  | 2.580 | \$29,657 | 0.000 | \$0 | 0.000 | \$0 | 9.503 | \$109,236 |
| TOTAL                         | \$37,431,040 | XXX   | \$157,803 | XXX   | \$29,657 | XXX   | \$0 | XXX   | \$0 | XXX   | \$187,460 |



CERTIFICATION OF LEVIES AND REVENUES  
As of January 1, 1992

PHILLIPS COUNTY

|  | ASSESSED VALUATION   | GENERAL OPERATING |                  | BOND REDEMPTION CONTRACTUAL OBLIGATION |                 | ABATEMENTS |             | CAPITAL EXPENDITURES SPECIAL FUND* |            | TOTAL      |                  |
|--|----------------------|-------------------|------------------|--|-----------------|------------|-------------|------------------------------------|------------|------------|------------------|
|  |                      | LEVY              | REVENUE          | LEVY                                   | REVENUE         | LEVY       | REVENUE     | LEVY                               | REVENUE    | LEVY       | REVENUE          |
| <b>OTHER DISTRICTS</b>                               |                      |                   |                  |  |                 |            |             |                                    |            |            |                  |
| Phillips County Rec                                  | \$37,432,560         | 1.000             | \$37,433         | 0.000                                  | \$0             | 0.000      | \$0         | 0.000                              | \$0        | 1.000      | \$37,433         |
| West Phillips County Cemetery                        | \$11,658,350         | 1.198             | \$13,967         | 0.000                                  | \$0             | 0.000      | \$0         | 0.000                              | \$0        | 1.198      | \$13,967         |
| Frenchman Groundwater Mgmt [1]                       | \$37,432,560         | 0.153             | \$5,727          | 0.000                                  | \$0             | 0.000      | \$0         | 0.000                              | \$0        | 0.153      | \$5,727          |
| <b>TOTAL</b>   | <b>\$86,523,470</b>  | <b>XXX</b>        | <b>\$57,127</b>  | <b>XXX</b>                             | <b>\$0</b>      | <b>XXX</b> | <b>\$0</b>  | <b>XXX</b>                         | <b>\$0</b> | <b>XXX</b> | <b>\$57,127</b>  |
| <b>TOTAL LOCAL IMPROVEMENT AND SERVICE DISTRICTS</b> | <b>\$148,832,960</b> | <b>XXX</b>        | <b>\$256,132</b> | <b>XXX</b>                             | <b>\$29,657</b> | <b>XXX</b> | <b>\$51</b> | <b>XXX</b>                         | <b>\$0</b> | <b>XXX</b> | <b>\$285,840</b> |

[1] Also Collects \$0.75 Per Acre Ft

## SUMMARY OF LEVIES AND REVENUES

| TYPE OF LEVY              | ASSESSED VALUATION | GENERAL OPERATING FUND REVENUE | BOND REDEMPTION CONTRACTUAL OBLIGATION REVENUE | ABATEMENTS TRANSPORT/INCENTIVES REVENUE | CAPITAL EXPENDITURE SPECIAL FUND* REVENUE | TOTAL REVENUES |
|---------------------------|--------------------|--------------------------------|--|---|---|----------------|
| SCHOOLS                   |                    |                                |  |   |   |                |
| Districts                 | \$37,432,560       | \$1,502,033                    | \$79,027                                       | \$0                                     | \$0                                       | \$1,581,060    |
| LOCAL GOVERNMENT          |                    |                                |  |   |   |                |
| Counties                  | \$37,432,560       | \$1,058,593                    | \$0  | \$0                                     | \$0                                       | \$1,058,593    |
| Cities and Towns          | \$11,733,850       | \$250,956                      | \$0  | \$0                                     | \$0                                       | \$250,956      |
| Local Improv. & Service   | \$148,832,960      | \$256,132                      | \$29,657                                       | \$51                                    | \$0                                       | \$285,840      |
| Sub-Total Local Gov't     | XXX                | \$1,565,681                    | \$29,657                                       | \$51                                    | \$0                                       | \$1,595,389    |
| TOTAL VALUATION & REVENUE | \$37,432,560       | \$3,067,714                    | \$108,684                                      | \$51                                    | \$0                                       | \$3,176,449    |

\* See detail for specific fund type and name.

CERTIFICATION OF LEVIES AND REVENUES  
As of January 1, 1992

PITKIN COUNTY

| District Number<br>and Name | ASSESSED<br>VALUATION | PUBLIC SCHOOL FINANCE<br>AND GENERAL FUND |              | BOND REDEMPTION<br>CONTRACTUAL OBLIGATION |             | ABATEMENTS<br>TRANSPORTATION |         | CAPITAL EXPENDITURES<br>SPECIAL FUND* |         | TOTAL<br>REVENUE |              |
|-----------------------------|-----------------------|---|--------------|---|-------------|------------------------------|---------|---------------------------------------|---------|------------------|--------------|
|                             |                       | LEVY                                      | REVENUE      | LEVY                                      | REVENUE     | LEVY                         | REVENUE | LEVY                                  | REVENUE |                  |              |
| SCHOOL DISTRICTS            |                       |   |              |   |             |                              |         |                                       |         |                  |              |
| 1183 (1) (2)                | \$51,690,510          | 40.256                                    | \$2,080,853  | 6.883                                     | \$355,786   | 0.000                        | \$0     | 0.000                                 | \$0     | 47.139           | \$2,436,639  |
| Roaring Fork 1 J            |                       |   |              | 0.000                                     | \$0         | 0.000                        | \$0     | 0.000                                 | \$0     |                  |              |
| 2640                        | \$753,350,870         | 12.415                                    | \$9,352,851  | 2.097                                     | \$1,579,777 | 0.000                        | \$0     | 0.000                                 | \$0     | 14.512           | \$10,932,628 |
| Aspen 1                     |                       |   |              | 0.000                                     | \$0         | 0.000                        | \$0     | 0.000                                 | \$0     |                  |              |
| TOTAL                       | \$805,041,380         | XXX                                       | \$11,433,704 | XXX                                       | \$1,935,563 | XXX                          | \$0     | XXX                                   | \$0     | XXX              | \$13,369,267 |

(1) 1181 - Garfield

(2) 1182 - Eagle

| LOCAL GOVERNMENT<br>COUNTY PURPOSES | ASSESSED<br>VALUATION | GENERAL<br>OPERATING |             | BOND REDEMPTION<br>CONTRACTUAL OBLIGATION |         | ABATEMENTS<br>INCENTIVE PAYMENTS |          | CAPITAL EXPENDITURES<br>SPECIAL FUND* |           | TOTAL<br>REVENUE |             |
|-------------------------------------|-----------------------|----------------------|-------------|---|---------|----------------------------------|----------|---------------------------------------|-----------|------------------|-------------|
|                                     |                       | LEVY                 | REVENUE     | LEVY                                      | REVENUE | LEVY                             | REVENUE  | LEVY                                  | REVENUE   |                  |             |
| General                             | \$805,041,380         | 3.061                | \$2,464,232 | 0.000                                     | \$0     | 0.028                            | \$22,541 | 0.000                                 | \$0       | 3.089            | \$2,486,773 |
| Road and Bridge                     | \$805,041,380         | 0.226                | \$181,939   | 0.000                                     | \$0     | 0.000                            | \$0      | 0.000                                 | \$0       | 0.226            | \$181,939   |
| Public Welfare                      | \$805,041,380         | 0.095                | \$76,479    | 0.000                                     | \$0     | 0.000                            | \$0      | 0.000                                 | \$0       | 0.095            | \$76,479    |
| Bond Redemption &<br>Interest       | \$805,041,380         | 0.000                | \$0         | 0.000                                     | \$0     | 0.000                            | \$0      | 0.000                                 | \$0       | 0.755            | \$591,705   |
| SBOE Reappraisal<br>Reimbursement   | \$805,041,380         | 0.000                | \$0         | 0.000                                     | \$0     | 0.000                            | \$0      | 0.000                                 | \$0       | 0.371            | \$298,670   |
|                                     |                       |                      |             | 0.000                                     | \$0     | 0.000                            | \$0      | 0.371                                 | \$298,670 |                  |             |

|                  |               |           |             |       |           |       |          |       |           |       |           |       |             |
|------------------|---------------|-----------|-------------|-------|-----------|-------|----------|-------|-----------|-------|-----------|-------|-------------|
| Tv Translator    | \$805,041,380 | 0.279     | \$224,607   | 0.000 | \$0       | 0.000 | \$0      | 0.000 | \$0       | 0.000 | \$0       | 0.279 | \$224,607   |
| Open Space       | \$805,041,380 | 0.000     | \$0         | 0.000 | \$0       | 0.000 | \$0      | 0.000 | \$0       | 0.000 | \$0       | 1.786 | \$1,437,804 |
| TOTAL            | \$805,041,380 | 3.661     | \$2,947,256 | 0.755 | \$591,705 | 0.028 | \$22,541 | 0.000 | \$0       | 0.371 | \$298,670 | 6.581 | \$5,297,976 |
| CITIES AND TOWNS |               |           |             |       |           |       |          |       |           |       |           |       |             |
| Aspen            | \$347,275,060 | 5.091     | \$1,767,977 | 0.310 | \$107,655 | 0.000 | \$0      | 0.000 | \$0       | 0.000 | \$0       | 5.401 | \$1,875,632 |
| Snowmass Village | \$174,004,830 | 1.137 (1) | \$197,843   | 1.970 | \$342,790 | 0.000 | \$0      | 2.104 | \$366,106 | 0.000 | \$0       | 5.211 | \$906,739   |
| Basalt           | \$2,796,940   | 6.205     | \$17,355    | 0.000 | \$0       | 0.000 | \$0      | 0.000 | \$0       | 0.000 | \$0       | 6.205 | \$17,355    |
| TOTAL            | \$524,076,830 | XXX       | \$1,983,175 | XXX   | \$450,445 | XXX   | \$0      | XXX   | \$366,106 | XXX   | \$0       | XXX   | \$2,799,726 |

|   | ASSESSED VALUATION | GENERAL OPERATING LEVY | REVENUE     | BOND REDEMPTION CONTRACTUAL OBLIGATION LEVY | REVENUE   | ABATEMENTS LEVY | REVENUE | CAPITAL EXPENDITURES SPECIAL FUND* LEVY | REVENUE | TOTAL LEVY | REVENUE     |
|---|--------------------|------------------------|-------------|---|-----------|-----------------|---------|---|---------|------------|-------------|
| JUNIOR COLLEGES                         |                    |                        |             |   |           |                 |         |   |         |            |             |
| Colorado Mtn College                    | \$805,041,380      | 3.997                  | \$3,217,750 | 0.000                                       | \$0       | 0.000           | \$0     | 0.000                                   | \$0     | 3.997      | \$3,217,750 |
| LOCAL IMPROVEMENT AND SERVICE DISTRICTS |                    |                        |             |   |           |                 |         |   |         |            |             |
| FIRE PROTECTION DISTRICTS               |                    |                        |             |   |           |                 |         |   |         |            |             |
| Aspen Fire Prot                         | \$573,108,800      | 0.874                  | \$500,897   | 0.000                                       | \$0       | 0.000           | \$0     | 0.000                                   | \$0     | 0.874      | \$500,897   |
| Basalt & Rural Fire Prot                | \$34,048,560       | 4.378                  | \$149,065   | 0.285                                       | \$9,704   | 0.044           | \$1,498 | 0.000                                   | \$0     | 4.707      | \$160,267   |
| Carbondale & Rural Fire Prot            | \$12,441,610       | 2.760                  | \$34,339    | 2.502                                       | \$31,129  | 0.018           | \$224   | 0.000                                   | \$0     | 5.280      | \$65,692    |
| Snowmass-Wildcat Fire Prot              | \$175,607,570      | 2.365                  | \$415,312   | 1.189                                       | \$208,797 | 0.013           | \$2,283 | 0.000                                   | \$0     | 3.567      | \$626,392   |
| TOTAL                                   | \$795,206,540      | XXX                    | \$1,099,612 | XXX   | \$249,630 | XXX             | \$4,005 | XXX                                     | \$0     | XXX        | \$1,353,247 |



|  |               |        |           |        |           |       |         |       |     |        |           |
|--|---------------|--------|-----------|--------|-----------|-------|---------|-------|-----|--------|-----------|
| Snowmass Water & San                         | \$171,545,580 | 0.000  | \$0       | 4.560  | \$782,248 | 0.000 | \$0     | 0.000 | \$0 | 4.560  | \$782,248 |
| White Horse Springs Water & San              | \$7,177,730   | 0.355  | \$2,548   | 13.640 | \$97,904  | 0.000 | \$0     | 0.000 | \$0 | 13.995 | \$100,452 |
| TOTAL  | \$189,311,010 | XXX    | \$59,557  | XXX    | \$891,047 | XXX   | \$0     | XXX   | \$0 | XXX    | \$950,604 |
| LIBRARY DISTRICTS                            |               |        |           |        |           |       |         |       |     |        |           |
| Basalt Regional Library                      | \$39,248,900  | 1.502  | \$58,952  | 0.000  | \$0       | 0.000 | \$0     | 0.000 | \$0 | 1.502  | \$58,952  |
| Pitkin County Library                        | \$765,792,480 | 1.009  | \$772,685 | 0.000  | \$0       | 0.005 | \$3,829 | 0.000 | \$0 | 1.014  | \$776,514 |
| TOTAL  | \$805,041,380 | XXX    | \$831,637 | XXX    | \$0       | XXX   | \$3,829 | XXX   | \$0 | XXX    | \$835,466 |
| WATER CONSERVANCY AND CONSERVATION DISTRICTS |               |        |           |        |           |       |         |       |     |        |           |
| Basalt Water Conservancy                     | \$12,127,410  | 0.140  | \$1,698   | 0.000  | \$0       | 0.000 | \$0     | 0.000 | \$0 | 0.140  | \$1,698   |
| West Divide Water Conservancy                | \$9,202,940   | 0.329  | \$3,028   | 0.000  | \$0       | 0.001 | \$9     | 0.000 | \$0 | 0.330  | \$3,037   |
| TOTAL  | \$21,330,350  | XXX    | \$4,726   | XXX    | \$0       | XXX   | \$9     | XXX   | \$0 | XXX    | \$4,735   |
| PUBLIC IMPROVEMENT DISTRICTS (COUNTY)        |               |        |           |        |           |       |         |       |     |        |           |
| Crystal River G.I.D.                         | \$454,060     | 0.000  | \$0       | 16.042 | \$7,284   | 0.000 | \$0     | 0.000 | \$0 | 16.042 | \$7,284   |
| Highlands G.I.D.                             | \$2,630,020   | 0.000  | \$0       | 4.283  | \$11,264  | 0.000 | \$0     | 0.000 | \$0 | 4.283  | \$11,264  |
| Holland Hills G.I.D.                         | \$1,670,830   | 10.133 | \$16,931  | 7.722  | \$12,902  | 0.000 | \$0     | 0.000 | \$0 | 17.855 | \$29,833  |
| Mountain Valley G.I.D.                       | \$0           | 0.000  | \$0       | 0.000  | \$0       | 0.000 | \$0     | 0.000 | \$0 | 0.000  | \$0       |
| Redstone Ranch Acres GID                     | \$831,600     | 4.964  | \$4,128   | 0.000  | \$0       | 0.000 | \$0     | 0.000 | \$0 | 4.964  | \$4,128   |
| TOTAL  | \$5,586,510   | XXX    | \$21,059  | XXX    | \$31,450  | XXX   | \$0     | XXX   | \$0 | XXX    | \$52,509  |

CERTIFICATION OF LEVIES AND REVENUES  
As of January 1, 1992

PITKIN COUNTY

|  | ASSESSED VALUATION     | GENERAL OPERATING |                    | BOND REDEMPTION CONTRACTUAL OBLIGATION |                    | ABATEMENTS |                 | CAPITAL EXPENDITURES SPECIAL FUND* |            | TOTAL      |                    |
|--|------------------------|-------------------|--------------------|--|--------------------|------------|-----------------|------------------------------------|------------|------------|--------------------|
|  |                        | LEVY              | REVENUE            | LEVY                                   | REVENUE            | LEVY       | REVENUE         | LEVY                               | REVENUE    |            |                    |
| <b>COUNTY HOUSING AUTHORITY</b>                      |                        |                   |                    |  |                    |            |                 |                                    |            |            |                    |
| Brush Creek G.I.D.                                   | \$6,558,140            | 0.000             | \$0                | 8.541                                  | \$56,013           | 0.000      | \$0             | 0.000                              | \$0        | 8.541      | \$56,013           |
| Twining Flats G.I.D.                                 | \$1,209,160            | 0.000             | \$0                | 8.139                                  | \$9,841            | 0.000      | \$0             | 0.000                              | \$0        | 8.139      | \$9,841            |
| <b>TOTAL</b>   | <b>\$7,767,300</b>     | <b>XXX</b>        | <b>\$0</b>         | <b>XXX</b>                             | <b>\$65,854</b>    | <b>XXX</b> | <b>\$0</b>      | <b>XXX</b>                         | <b>\$0</b> | <b>XXX</b> | <b>\$65,854</b>    |
| <b>OTHER DISTRICTS</b>                               |                        |                   |                    |  |                    |            |                 |                                    |            |            |                    |
| Aspen Valley Hospital                                | \$792,599,770          | 0.000             | \$0                | 0.414                                  | \$328,136          | 0.000      | \$0             | 0.000                              | \$0        | 0.414      | \$328,136          |
| Colorado River Water Conservancy                     | \$805,041,380          | 0.391             | \$314,771          | 0.000                                  | \$0                | 0.003      | \$2,415         | 0.000                              | \$0        | 0.394      | \$317,186          |
| Aspen Ambulance District                             | \$572,995,140          | 0.284             | \$162,731          | 0.000                                  | \$0                | 0.001      | \$573           | 0.000                              | \$0        | 0.285      | \$163,304          |
| <b>TOTAL</b>   | <b>\$2,170,636,290</b> | <b>XXX</b>        | <b>\$477,502</b>   | <b>XXX</b>                             | <b>\$328,136</b>   | <b>XXX</b> | <b>\$2,988</b>  | <b>XXX</b>                         | <b>\$0</b> | <b>XXX</b> | <b>\$808,626</b>   |
| <b>TOTAL LOCAL IMPROVEMENT AND SERVICE DISTRICTS</b> | <b>\$4,495,955,330</b> | <b>XXX</b>        | <b>\$2,832,457</b> | <b>XXX</b>                             | <b>\$1,982,093</b> | <b>XXX</b> | <b>\$10,831</b> | <b>XXX</b>                         | <b>\$0</b> | <b>XXX</b> | <b>\$4,825,382</b> |

[1] Consolidated With Redstone W & S

SUMMARY OF LEVIES AND REVENUES

| TYPE OF LEVY              | ASSESSED VALUATION | GENERAL OPERATING FUND REVENUE | BOND REDEMPTION CONTRACTUAL OBLIGATION REVENUE | ABATEMENTS TRANSPORT/INCENTIVES REVENUE | CAPITAL EXPENDITURE SPECIAL FUND* REVENUE | TOTAL REVENUES |
|---------------------------|--------------------|--------------------------------|--|---|---|----------------|
| <b>SCHOOLS</b>            |                    |                                |  |   |   |                |
| Districts                 | \$805,041,380      | \$11,433,704                   | \$1,935,563                                    | \$0                                     | \$0                                       | \$13,369,267   |
| Junior Colleges           | \$805,041,380      | \$3,217,750                    | \$0  | \$0                                     | \$0                                       | \$3,217,750    |
| Sub-Total Schools         | XXX                | \$14,651,455                   | \$1,935,563                                    | \$0                                     | \$0                                       | \$16,587,017   |
| <b>LOCAL GOVERNMENT</b>   |                    |                                |  |   |   |                |
| Counties                  | \$805,041,380      | \$2,947,256                    | \$591,705                                      | \$22,541                                | \$0                                       | \$5,297,976    |
| Cities and Towns          | \$524,076,830      | \$1,983,175                    | \$1,437,804                                    | \$0                                     | \$298,670                                 | \$2,799,726    |
| Local Improv. & Service   | \$4,495,955,330    | \$2,832,457                    | \$450,445                                      | \$0                                     | \$366,106                                 | \$4,825,382    |
| Sub-Total Local Gov't     | XXX                | \$7,762,888                    | \$1,982,093                                    | \$10,831                                | \$0                                       | \$12,923,084   |
| TOTAL VALUATION & REVENUE | \$805,041,380      | \$22,414,343                   | \$3,024,243                                    | \$33,372                                | \$366,106                                 | \$29,510,101   |
|                           |                    |                                | \$1,437,804                                    |   | \$298,670                                 |                |
|                           |                    |                                | \$4,959,806                                    | \$33,372                                | \$366,106                                 |                |
|                           |                    |                                | \$1,437,804                                    |   | \$298,670                                 |                |

\* See detail for specific fund type and name.



CERTIFICATION OF LEVIES AND REVENUES  
As of January 1, 1992

PROMERS COUNTY

| District Number<br>and Name | ASSESSED<br>VALUATION | PUBLIC SCHOOL FINANCE<br>AND GENERAL FUND |             | BOND REDEMPTION<br>CONTRACTUAL OBLIGATION |           | ABATEMENTS<br>TRANSPORTATION |         | CAPITAL EXPENDITURES<br>SPECIAL FUND* |         | TOTAL<br>REVENUE |
|-----------------------------|-----------------------|---|-------------|---|-----------|------------------------------|---------|---------------------------------------|---------|------------------|
|                             |                       | LEVY                                      | REVENUE     | LEVY                                      | REVENUE   | LEVY                         | REVENUE | LEVY                                  | REVENUE |                  |
| SCHOOL DISTRICTS            |                       |   |             |   |           |                              |         |                                       |         |                  |
| 2650                        | \$7,556,510           | 40.080                                    | \$302,865   | 0.000                                     | \$0       | 0.000                        | \$0     | 0.000                                 | \$0     | \$302,865        |
| Granada RE 1                |                       |   |             |   |           |                              |         |                                       |         |                  |
| 2660                        | \$45,544,540          | 40.080                                    | \$1,825,425 | 7.481                                     | \$340,719 | 0.000                        | \$0     | 0.000                                 | \$0     | \$2,166,144      |
| Lamar RE 2                  |                       |   |             |   |           |                              |         |                                       |         |                  |
| 2670                        | \$10,201,610          | 40.499                                    | \$413,155   | 3.620                                     | \$36,930  | 0.000                        | \$0     | 0.000                                 | \$0     | \$450,085        |
| Holly RE 3                  |                       |   |             |   |           |                              |         |                                       |         |                  |
| 2681                        | \$5,754,180           | 40.080                                    | \$230,628   | 21.920                                    | \$126,132 | 0.000                        | \$0     | 0.000                                 | \$0     | \$356,759        |
| Wiley RE 13 J               |                       |   |             |   |           |                              |         |                                       |         |                  |
| TOTAL                       | \$69,056,840          | XXX                                       | \$2,772,073 | XXX                                       | \$503,781 | XXX                          | \$0     | XXX                                   | \$0     | \$3,275,853      |

(1) 2682 - Bent

| District Number<br>and Name         | ASSESSED<br>VALUATION | GENERAL<br>OPERATING |             | BOND REDEMPTION<br>CONTRACTUAL OBLIGATION |         | ABATEMENTS<br>INCENTIVE PAYMENTS |         | CAPITAL EXPENDITURES<br>SPECIAL FUND* |         | TOTAL<br>REVENUE |
|-------------------------------------|-----------------------|----------------------|-------------|---|---------|----------------------------------|---------|---------------------------------------|---------|------------------|
|                                     |                       | LEVY                 | REVENUE     | LEVY                                      | REVENUE | LEVY                             | REVENUE | LEVY                                  | REVENUE |                  |
| LOCAL GOVERNMENT<br>COUNTY PURPOSES |                       |                      |             |   |         |                                  |         |                                       |         |                  |
| General                             | \$69,056,840          | 18.030               | \$1,245,095 | 0.000                                     | \$0     | 0.000                            | \$0     | 0.000                                 | \$0     | \$1,245,095      |
| Road and Bridge                     | \$69,056,840          | 5.000                | \$345,284   | 0.000                                     | \$0     | 0.000                            | \$0     | 0.000                                 | \$0     | \$345,284        |
| Public Welfare                      | \$69,056,840          | 3.000                | \$207,171   | 0.000                                     | \$0     | 0.000                            | \$0     | 0.000                                 | \$0     | \$207,171        |
| Contingent Fund                     | \$69,056,840          | 0.390                | \$26,932    | 0.000                                     | \$0     | 0.000                            | \$0     | 0.000                                 | \$0     | \$26,932         |

|   |              |        |             |       |     |       |     |       |     |       |     |        |             |
|---|--------------|--------|-------------|-------|-----|-------|-----|-------|-----|-------|-----|--------|-------------|
| Capital Expenditures                    | \$69,056,840 | 0.500  | \$34,528    | 0.000 | \$0 | 0.000 | \$0 | 0.000 | \$0 | 0.000 | \$0 | 0.500  | \$34,528    |
| Library                                 | \$69,056,840 | 0.250  | \$17,264    | 0.000 | \$0 | 0.000 | \$0 | 0.000 | \$0 | 0.000 | \$0 | 0.250  | \$17,264    |
| TOTAL                                   | \$69,056,840 | 27.170 | \$1,876,274 | 0.000 | \$0 | 0.000 | \$0 | 0.000 | \$0 | 0.000 | \$0 | 27.170 | \$1,876,274 |
| CITIES AND TOWNS                        |              |        |             |       |     |       |     |       |     |       |     |        |             |
| Lamar                                   | \$25,913,020 | 13.239 | \$343,062   | 0.000 | \$0 | 0.000 | \$0 | 0.000 | \$0 | 0.000 | \$0 | 13.239 | \$343,062   |
| Granada                                 | \$835,400    | 10.304 | \$8,608     | 0.000 | \$0 | 0.000 | \$0 | 0.000 | \$0 | 0.000 | \$0 | 10.304 | \$8,608     |
| Hartman                                 | \$122,270    | 21.255 | \$2,599     | 0.000 | \$0 | 0.000 | \$0 | 0.000 | \$0 | 0.000 | \$0 | 21.255 | \$2,599     |
| Holly                                   | \$1,532,820  | 28.866 | \$44,246    | 0.000 | \$0 | 0.000 | \$0 | 0.000 | \$0 | 0.000 | \$0 | 28.866 | \$44,246    |
| Wiley                                   | \$897,610    | 26.570 | \$23,849    | 0.000 | \$0 | 0.000 | \$0 | 0.000 | \$0 | 0.000 | \$0 | 26.570 | \$23,849    |
| TOTAL                                   | \$29,301,120 | XXX    | \$422,364   | XXX   | \$0 | XXX   | \$0 | XXX   | \$0 | XXX   | \$0 | XXX    | \$422,364   |
| LOCAL IMPROVEMENT AND SERVICE DISTRICTS |              |        |             |       |     |       |     |       |     |       |     |        |             |
| FIRE PROTECTION DISTRICTS               |              |        |             |       |     |       |     |       |     |       |     |        |             |
| Holly Fire & Ambulance                  | \$7,828,320  | 2.289  | \$17,919    | 0.000 | \$0 | 0.000 | \$0 | 0.000 | \$0 | 0.000 | \$0 | 2.289  | \$17,919    |
| Two Buttes Fire Prot                    | \$946,400    | 1.502  | \$1,421     | 0.000 | \$0 | 0.000 | \$0 | 0.000 | \$0 | 0.000 | \$0 | 1.502  | \$1,421     |
| Wiley Rural Fire Prot                   | \$4,769,960  | 1.000  | \$4,770     | 0.000 | \$0 | 0.000 | \$0 | 0.000 | \$0 | 0.000 | \$0 | 1.000  | \$4,770     |
| TOTAL                                   | \$13,544,680 | XXX    | \$24,110    | XXX   | \$0 | XXX   | \$0 | XXX   | \$0 | XXX   | \$0 | XXX    | \$24,110    |

CERTIFICATION OF LEVIES AND REVENUES  
As of January 1, 1992

PROWERS COUNTY

|                                | ASSESSED VALUATION | GENERAL OPERATING |           | BOND REDEMPTION CONTRACTUAL OBLIGATION |         | ABATEMENTS |         | CAPITAL EXPENDITURES SPECIAL FUND* |         | TOTAL  |           |
|--------------------------------|--------------------|-------------------|-----------|--|---------|------------|---------|------------------------------------|---------|--------|-----------|
|                                |                    | LEVY              | REVENUE   | LEVY                                   | REVENUE | LEVY       | REVENUE | LEVY                               | REVENUE |        |           |
| <b>SANITATION DISTRICTS:</b>   |                    |                   |           |  |         |            |         |                                    |         |        |           |
| North Lamar Sanitation         | \$986,900          | 10.000            | \$9,869   | 0.000                                  | \$0     | 0.000      | \$0     | 0.000                              | \$0     | 10.000 | \$9,869   |
| Wiley Sanitation               | \$921,520          | 4.220             | \$3,889   | 0.000                                  | \$0     | 0.000      | \$0     | 0.000                              | \$0     | 4.220  | \$3,889   |
| TOTAL                          | \$1,908,420        | XXX               | \$13,758  | XXX                                    | \$0     | XXX        | \$0     | XXX                                | \$0     | XXX    | \$13,758  |
| <b>CEMETARY DISTRICTS</b>      |                    |                   |           |  |         |            |         |                                    |         |        |           |
| Bent-Prowers Cemetary          | \$3,364,100        | 1.547             | \$5,204   | 0.000                                  | \$0     | 0.000      | \$0     | 0.000                              | \$0     | 1.547  | \$5,204   |
| Bristol-Granada Cemetary       | \$7,548,830        | 1.562             | \$11,791  | 0.000                                  | \$0     | 0.000      | \$0     | 0.000                              | \$0     | 1.562  | \$11,791  |
| East Prowers Cemetary          | \$10,208,610       | 1.880             | \$19,192  | 0.000                                  | \$0     | 0.000      | \$0     | 0.000                              | \$0     | 1.880  | \$19,192  |
| TOTAL                          | \$21,121,540       | XXX               | \$36,187  | XXX                                    | \$0     | XXX        | \$0     | XXX                                | \$0     | XXX    | \$36,187  |
| <b>OTHER DISTRICTS</b>         |                    |                   |           |  |         |            |         |                                    |         |        |           |
| Prowers County Hospital        | \$69,056,840       | 2.553             | \$176,302 | 0.000                                  | \$0     | 0.000      | \$0     | 0.000                              | \$0     | 7.749  | \$535,121 |
| Bristol Water & San            | \$211,780          | 18.109            | \$3,835   | 0.000                                  | \$0     | 0.000      | \$0     | 0.000                              | \$0     | 18.109 | \$3,835   |
| Southeastern Colorado Water Co | \$35,850,610       | 0.969             | \$34,739  | 0.000                                  | \$0     | 0.000      | \$0     | 0.000                              | \$0     | 0.969  | \$34,739  |
| East Prowers Weed Control      | \$14,095,670       | 1.784             | \$25,147  | 0.000                                  | \$0     | 0.000      | \$0     | 0.000                              | \$0     | 1.784  | \$25,147  |



CERTIFICATION OF LEVIES AND REVENUES  
As of January 1, 1992

PROMERS COUNTY

SUMMARY OF LEVIES AND REVENUES

| TYPE OF LEVY                         | ASSESSED VALUATION | GENERAL OPERATING FUND REVENUE | BOND REDEMPTION CONTRACTUAL OBLIGATION REVENUE | ABATEMENTS TRANSPORT/INCENTIVES REVENUE | CAPITAL EXPENDITURE SPECIAL FUND* REVENUE | TOTAL REVENUES |
|--------------------------------------|--------------------|--------------------------------|--|---|---|----------------|
| <b>SCHOOLS</b>                       |                    |                                |  |   |   |                |
| Districts                            | \$69,056,840       | \$2,772,073                    | \$503,781                                      | \$0                                     | \$0                                       | \$3,275,853    |
|                                      |                    |                                | \$0  | \$0                                     | \$0                                       |                |
| <b>LOCAL GOVERNMENT</b>              |                    |                                |  |   |   |                |
| Counties                             | \$69,056,840       | \$1,876,274                    | \$0  | \$0                                     | \$0                                       | \$1,876,274    |
| Cities and Towns                     | \$29,301,120       | \$422,364                      | \$0  | \$0                                     | \$0                                       | \$422,364      |
| Local Improv. & Service              | \$157,517,260      | \$316,239                      | \$0  | \$0                                     | \$0                                       | \$675,058      |
|                                      |                    |                                | \$0  |   | \$0                                       |                |
| Sub-Total Local Gov't                | XXX                | \$2,614,877                    | \$0  | \$0                                     | \$0                                       | \$2,973,696    |
|                                      |                    |                                | \$0  |   | \$0                                       |                |
| <b>TOTAL VALUATION &amp; REVENUE</b> | \$69,056,840       | \$5,386,950                    | \$503,781                                      | \$0                                     | \$0                                       | \$6,249,550    |
|                                      |                    |                                | \$0  |   | \$0                                       |                |

\* See detail for specific fund type and name.



CERTIFICATION OF LEVIES AND REVENUES  
As of January 1, 1992

PUEBLO COUNTY

| District Number<br>and Name  | ASSESSED<br>VALUATION | PUBLIC SCHOOL FINANCE<br>AND GENERAL FUND |              | BOND REDEMPTION<br>CONTRACTUAL OBLIGATION |             | ABATEMENTS<br>TRANSPORTATION |          | CAPITAL EXPENDITURES<br>SPECIAL FUND* |         | TOTAL<br>REVENUE |
|------------------------------|-----------------------|---|--------------|---|-------------|------------------------------|----------|---------------------------------------|---------|------------------|
|                              |                       | LEVY                                      | REVENUE      | LEVY                                      | REVENUE     | LEVY                         | REVENUE  | LEVY                                  | REVENUE |                  |
| SCHOOL DISTRICTS             |                       |   |              |   |             |                              |          |                                       |         |                  |
| 1123 (1) (2)<br>Edison 54 J  | \$272,600             | 55.628                                    | \$15,164     | 0.000                                     | \$0         | 0.000                        | \$0      | 0.000                                 | \$0     | \$15,164         |
| 2553 (3) (4)<br>Fowler R 4 J | \$2,838,190           | 40.080                                    | \$113,755    | 0.000                                     | \$0         | 0.144                        | \$409    | 0.000                                 | \$0     | \$114,163        |
| 2690<br>Pueblo 60            | \$447,246,600         | 40.080                                    | \$17,925,644 | 0.000                                     | \$0         | 0.059                        | \$26,388 | 0.000                                 | \$0     | \$17,952,032     |
| 2700<br>Pueblo (Rural) 70    | \$153,962,800         | 40.080                                    | \$6,170,829  | 8.652                                     | \$1,332,086 | 0.174                        | \$26,790 | 0.000                                 | \$0     | \$7,529,705      |
| TOTAL                        | \$604,320,190         | XXX                                       | \$24,225,392 | XXX                                       | \$1,332,086 | XXX                          | \$53,587 | XXX                                   | \$0     | \$25,611,065     |

(1) 1121 - El Paso

(2) 1122 - Lincoln

(3) 2551 - Otero

(4) 2552 - Crowley

| LOCAL GOVERNMENT<br>COUNTY PURPOSES | ASSESSED<br>VALUATION | GENERAL<br>OPERATING |              | BOND REDEMPTION<br>CONTRACTUAL OBLIGATION |         | ABATEMENTS<br>INCENTIVE PAYMENTS |         | CAPITAL EXPENDITURES<br>SPECIAL FUND* |         | TOTAL<br>REVENUE |
|-------------------------------------|-----------------------|----------------------|--------------|---|---------|----------------------------------|---------|---------------------------------------|---------|------------------|
|                                     |                       | LEVY                 | REVENUE      | LEVY                                      | REVENUE | LEVY                             | REVENUE | LEVY                                  | REVENUE |                  |
| General                             | \$604,320,190         | 18.784               | \$11,351,550 | 0.000                                     | \$0     | 0.006                            | \$3,626 | 0.000                                 | \$0     | \$11,355,176     |
| Road and Bridge                     | \$604,320,190         | 1.110                | \$670,795    | 0.000                                     | \$0     | 0.000                            | \$0     | 0.000                                 | \$0     | \$670,795        |
| Public Welfare                      | \$604,320,190         | 6.470                | \$3,909,952  | 0.000                                     | \$0     | 0.000                            | \$0     | 0.000                                 | \$0     | \$3,909,952      |
| Contingent Fund                     | \$604,320,190         | 0.349                | \$210,908    | 0.000                                     | \$0     | 0.000                            | \$0     | 0.000                                 | \$0     | \$210,908        |
| Capital Expenditures                | \$604,320,190         | 1.220                | \$737,271    | 0.000                                     | \$0     | 0.000                            | \$0     | 0.000                                 | \$0     | \$737,271        |

|                            |               |       |             |       |     |       |     |       |     |       |     |       |             |
|----------------------------|---------------|-------|-------------|-------|-----|-------|-----|-------|-----|-------|-----|-------|-------------|
| Retirement                 | \$604,320,190 | 1.670 | \$1,009,215 | 0.000 | \$0 | 0.000 | \$0 | 0.000 | \$0 | 0.000 | \$0 | 1.670 | \$1,009,215 |
| Solid Waste Disposal       | \$604,320,190 | 0.100 | \$60,432    | 0.000 | \$0 | 0.000 | \$0 | 0.000 | \$0 | 0.000 | \$0 | 0.100 | \$60,432    |
| Developmental Disabilities | \$604,320,190 | 0.290 | \$175,253   | 0.000 | \$0 | 0.000 | \$0 | 0.000 | \$0 | 0.000 | \$0 | 0.290 | \$175,253   |

|       |               |        |              |       |     |       |         |       |     |       |     |        |              |
|-------|---------------|--------|--------------|-------|-----|-------|---------|-------|-----|-------|-----|--------|--------------|
| TOTAL | \$604,320,190 | 29.993 | \$18,125,375 | 0.000 | \$0 | 0.006 | \$3,626 | 0.000 | \$0 | 0.000 | \$0 | 29.999 | \$18,129,001 |
|-------|---------------|--------|--------------|-------|-----|-------|---------|-------|-----|-------|-----|--------|--------------|

CITIES AND TOWNS

|        |               |        |             |       |     |       |     |       |     |       |     |        |             |
|--------|---------------|--------|-------------|-------|-----|-------|-----|-------|-----|-------|-----|--------|-------------|
| Pueblo | \$379,447,210 | 17.100 | \$6,488,547 | 0.000 | \$0 | 0.000 | \$0 | 0.000 | \$0 | 0.000 | \$0 | 17.100 | \$6,488,547 |
| Boone  | \$704,370     | 21.000 | \$14,792    | 0.000 | \$0 | 0.000 | \$0 | 0.000 | \$0 | 0.000 | \$0 | 21.000 | \$14,792    |
| Rye    | \$734,610     | 8.348  | \$6,133     | 0.000 | \$0 | 0.000 | \$0 | 0.000 | \$0 | 0.000 | \$0 | 8.348  | \$6,133     |

|       |               |     |             |     |     |     |     |     |     |     |     |     |             |
|-------|---------------|-----|-------------|-----|-----|-----|-----|-----|-----|-----|-----|-----|-------------|
| TOTAL | \$380,886,190 | XXX | \$6,509,472 | XXX | \$0 | XXX | \$0 | XXX | \$0 | XXX | \$0 | XXX | \$6,509,472 |
|-------|---------------|-----|-------------|-----|-----|-----|-----|-----|-----|-----|-----|-----|-------------|

LOCAL IMPROVEMENT AND SERVICE DISTRICTS

METROPOLITAN DISTRICTS

|                              |              |        |           |        |           |       |     |       |     |       |     |        |             |
|------------------------------|--------------|--------|-----------|--------|-----------|-------|-----|-------|-----|-------|-----|--------|-------------|
| Colorado City Metro          | \$8,495,540  | 17.573 | \$149,292 | 0.000  | \$0       | 0.000 | \$0 | 0.000 | \$0 | 0.000 | \$0 | 17.573 | \$149,292   |
| Pueblo Project Outlook Metro | \$2,047,740  | 4.480  | \$9,174   | 0.000  | \$0       | 0.000 | \$0 | 0.000 | \$0 | 0.000 | \$0 | 4.480  | \$9,174     |
| Pueblo West Metro            | \$36,177,720 | 20.193 | \$730,537 | 10.681 | \$386,414 | 0.000 | \$0 | 0.000 | \$0 | 0.000 | \$0 | 30.874 | \$1,116,951 |

|       |              |     |           |     |           |     |     |     |     |     |     |     |             |
|-------|--------------|-----|-----------|-----|-----------|-----|-----|-----|-----|-----|-----|-----|-------------|
| TOTAL | \$46,721,000 | XXX | \$889,003 | XXX | \$386,414 | XXX | \$0 | XXX | \$0 | XXX | \$0 | XXX | \$1,275,417 |
|-------|--------------|-----|-----------|-----|-----------|-----|-----|-----|-----|-----|-----|-----|-------------|

FIRE PROTECTION DISTRICTS

|                        |              |        |           |       |          |       |     |       |     |       |     |        |           |
|------------------------|--------------|--------|-----------|-------|----------|-------|-----|-------|-----|-------|-----|--------|-----------|
| Fowler Rural Fire Prot | \$1,106,460  | 4.273  | \$4,728   | 0.000 | \$0      | 0.000 | \$0 | 0.000 | \$0 | 0.000 | \$0 | 4.273  | \$4,728   |
| Pueblo Rural Fire Prot | \$46,662,790 | 13.225 | \$617,115 | 1.815 | \$84,693 | 0.000 | \$0 | 0.000 | \$0 | 0.000 | \$0 | 15.040 | \$701,808 |



CERTIFICATION OF LEVIES AND REVENUES  
As of January 1, 1992

PUEBLO COUNTY

|                                 | ASSESSED VALUATION | GENERAL OPERATING |           | BOND REDEMPTION CONTRACTUAL OBLIGATION |          | ABATEMENTS |         | CAPITAL EXPENDITURES SPECIAL FUND* |         | TOTAL REVENUE |
|---------------------------------|--------------------|-------------------|-----------|--|----------|------------|---------|------------------------------------|---------|---------------|
|                                 |                    | LEVY              | REVENUE   | LEVY                                   | REVENUE  | LEVY       | REVENUE | LEVY                               | REVENUE |               |
| FIRE PROTECTION DISTRICTS contd |                    |                   |           |  |          |            |         |                                    |         |               |
| Rye Fire Prot                   | \$15,361,760       | 4.670             | \$71,739  | 0.000                                  | \$0      | 0.000      | \$0     | 0.000                              | \$0     | \$71,739      |
| West Park Fire Prot             | \$3,914,920        | 3.402             | \$13,319  | 0.000                                  | \$0      | 0.000      | \$0     | 0.000                              | \$0     | \$13,319      |
| TOTAL                           | \$67,045,930       | XXX               | \$706,901 | XXX                                    | \$84,693 | XXX        | \$0     | XXX                                | \$0     | \$791,594     |
| WATER DISTRICTS                 |                    |                   |           |  |          |            |         |                                    |         |               |
| Olive Street Water              | \$174,350          | 2.000             | \$349     | 0.000                                  | \$0      | 0.000      | \$0     | 0.000                              | \$0     | \$349         |
| Pine Drive Water                | \$1,038,050        | 23.579            | \$24,476  | 0.000                                  | \$0      | 0.000      | \$0     | 0.000                              | \$0     | \$24,476      |
| TOTAL                           | \$1,212,400        | XXX               | \$24,825  | XXX                                    | \$0      | XXX        | \$0     | XXX                                | \$0     | \$24,825      |
| OTHER DISTRICTS                 |                    |                   |           |  |          |            |         |                                    |         |               |
| St. Charles Mesa Sanitation     | \$18,725,480       | 4.812             | \$90,107  | 0.000                                  | \$0      | 0.000      | \$0     | 0.000                              | \$0     | \$90,107      |
| Avondale Water & San            | \$1,802,970        | 10.804            | \$19,479  | 0.000                                  | \$0      | 0.000      | \$0     | 0.000                              | \$0     | \$19,479      |
| Colorado City Cemetery          | \$9,930,940        | 1.454             | \$14,440  | 0.000                                  | \$0      | 0.000      | \$0     | 0.000                              | \$0     | \$14,440      |

|  |                 |       |             |       |           |       |         |       |     |       |             |
|--|-----------------|-------|-------------|-------|-----------|-------|---------|-------|-----|-------|-------------|
| Pueblo Library                                   | \$604,320,190   | 3.500 | \$2,115,121 | 0.000 | \$0       | 0.009 | \$5,439 | 0.000 | \$0 | 3.509 | \$2,120,560 |
| Southeastern Colorado<br>Water Co                | \$562,827,660   | 0.969 | \$545,380   | 0.000 | \$0       | 0.000 | \$0     | 0.000 | \$0 | 0.969 | \$545,380   |
| TOTAL  | \$1,197,607,240 | XXX   | \$2,784,527 | XXX   | \$0       | XXX   | \$5,439 | XXX   | \$0 | XXX   | \$2,789,966 |
| TOTAL LOCAL IMPROVEMENT<br>AND SERVICE DISTRICTS | \$1,312,586,570 | XXX   | \$4,405,256 | XXX   | \$471,107 | XXX   | \$5,439 | XXX   | \$0 | XXX   | \$4,881,802 |

CERTIFICATION OF LEVIES AND REVENUES  
As of January 1, 1992

PUEBLO COUNTY

SUMMARY OF LEVIES AND REVENUES

| TYPE OF LEVY                         | ASSESSED VALUATION | GENERAL OPERATING FUND REVENUE | BOND REDEMPTION CONTRACTUAL OBLIGATION REVENUE | ABATEMENTS TRANSPORT/INCENTIVES REVENUE | CAPITAL EXPENDITURE SPECIAL FUND* REVENUE | TOTAL REVENUES |
|--------------------------------------|--------------------|--------------------------------|--|---|---|----------------|
| <b>SCHOOLS</b>                       |                    |                                |  |   |   |                |
| Districts                            | \$604,320,190      | \$24,225,392                   | \$1,332,086                                    | \$53,587                                | \$0                                       | \$25,611,065   |
|                                      |                    |                                | \$0  | \$0                                     | \$0                                       |                |
| <b>LOCAL GOVERNMENT</b>              |                    |                                |  |   |   |                |
| Countries                            | \$604,320,190      | \$18,125,375                   | \$0  | \$3,626                                 | \$0                                       | \$18,129,001   |
|                                      |                    |                                | \$0  | \$0                                     | \$0                                       |                |
| Cities and Towns                     | \$380,886,190      | \$6,509,472                    | \$0  | \$0                                     | \$0                                       | \$6,509,472    |
|                                      |                    |                                | \$0  | \$0                                     | \$0                                       |                |
| Local Improv. & Service              | \$1,312,586,570    | \$4,405,256                    | \$471,107                                      | \$5,439                                 | \$0                                       | \$4,881,802    |
|                                      |                    |                                | \$0  | -----                                   | \$0                                       |                |
| Sub-Total Local Gov't                | XXX                | \$29,040,103                   | \$471,107                                      | \$9,065                                 | \$0                                       | \$29,520,275   |
|                                      |                    |                                | \$0  | -----                                   | \$0                                       |                |
| <b>TOTAL VALUATION &amp; REVENUE</b> | \$604,320,190      | \$53,265,495                   | \$1,803,193                                    | \$62,652                                | \$0                                       | \$55,131,340   |
|                                      |                    |                                | \$0  | -----                                   | \$0                                       |                |

\* See detail for specific fund type and name.



CERTIFICATION OF LEVIES AND REVENUES  
As of January 1, 1992

RIO BLANCO COUNTY

| District Number<br>and Name | ASSESSED<br>VALUATION | PUBLIC SCHOOL FINANCE<br>AND GENERAL FUND |             | BOND REDEMPTION<br>CONTRACTUAL OBLIGATION |           | ABATEMENTS<br>TRANSPORTATION |         | CAPITAL EXPENDITURES<br>SPECIAL FUND* |         | TOTAL<br>REVENUE |             |
|-----------------------------|-----------------------|---|-------------|---|-----------|------------------------------|---------|---------------------------------------|---------|------------------|-------------|
|                             |                       | LEVY                                      | REVENUE     | LEVY                                      | REVENUE   | LEVY                         | REVENUE | LEVY                                  | REVENUE |                  |             |
| SCHOOL DISTRICTS            |                       |   |             |   |           |                              |         |                                       |         |                  |             |
| 2710                        | \$31,928,390          | 40.080                                    | \$1,279,690 | 0.000                                     | \$0       | 0.000                        | \$0     | 0.000                                 | \$0     | 40.080           | \$1,279,690 |
| Meeker RE 1                 |                       |   |             |   |           |                              |         |                                       |         |                  |             |
| 2720                        | \$321,505,550         | 12.627                                    | \$4,059,651 | 2.550                                     | \$819,839 | 0.000                        | \$0     | 0.000                                 | \$0     | 15.177           | \$4,879,490 |
| Rangely RE 4                |                       |   |             |   |           |                              |         |                                       |         |                  |             |
| 2782 (1)                    | \$86,580              | 43.796                                    | \$3,792     | 10.500                                    | \$909     | 0.000                        | \$0     | 0.000                                 | \$0     | 54.296           | \$4,701     |
| South Routt/Oak Creek RE 33 |                       |   |             |   |           |                              |         |                                       |         |                  |             |
| TOTAL                       | \$353,520,520         | XXX                                       | \$5,343,133 | XXX                                       | \$820,748 | XXX                          | \$0     | XXX                                   | \$0     | XXX              | \$6,163,881 |

(1) 2781 - Routt

| LOCAL GOVERNMENT<br>COUNTY PURPOSES | ASSESSED<br>VALUATION | GENERAL<br>OPERATING |             | BOND REDEMPTION<br>CONTRACTUAL OBLIGATION |         | ABATEMENTS<br>INCENTIVE PAYMENTS |         | CAPITAL EXPENDITURES<br>SPECIAL FUND* |         | TOTAL<br>REVENUE |             |
|-------------------------------------|-----------------------|----------------------|-------------|---|---------|----------------------------------|---------|---------------------------------------|---------|------------------|-------------|
|                                     |                       | LEVY                 | REVENUE     | LEVY                                      | REVENUE | LEVY                             | REVENUE | LEVY                                  | REVENUE |                  |             |
| General                             | \$353,520,520         | 1.982                | \$700,678   | 0.000                                     | \$0     | 0.000                            | \$0     | 0.000                                 | \$0     | 1.982            | \$700,678   |
| Road and Bridge                     | \$353,520,520         | 3.000                | \$1,060,562 | 0.000                                     | \$0     | 0.000                            | \$0     | 0.000                                 | \$0     | 3.000            | \$1,060,562 |
| Public Welfare                      | \$353,520,520         | 0.559                | \$197,618   | 0.000                                     | \$0     | 0.000                            | \$0     | 0.000                                 | \$0     | 0.559            | \$197,618   |

|  |               |        |             |       |     |       |     |       |     |       |     |        |             |
|--|---------------|--------|-------------|-------|-----|-------|-----|-------|-----|-------|-----|--------|-------------|
| Capital Expenditures                       | \$353,520,520 | 0.509  | \$179,942   | 0.000 | \$0 | 0.000 | \$0 | 0.000 | \$0 | 0.000 | \$0 | 0.509  | \$179,942   |
| Public Hospital                            | \$353,520,520 | 3.000  | \$1,060,562 | 0.000 | \$0 | 0.000 | \$0 | 0.000 | \$0 | 0.000 | \$0 | 3.000  | \$1,060,562 |
| TOTAL                                      | \$353,520,520 | 9.050  | \$3,199,361 | 0.000 | \$0 | 0.000 | \$0 | 0.000 | \$0 | 0.000 | \$0 | 9.050  | \$3,199,361 |
| CITIES AND TOWNS                           |               |        |             |       |     |       |     |       |     |       |     |        |             |
| Meeker                                     | \$7,064,910   | 10.975 | \$77,537    | 0.000 | \$0 | 0.000 | \$0 | 0.000 | \$0 | 0.000 | \$0 | 10.975 | \$77,537    |
| Rangely                                    | \$11,092,290  | 10.000 | \$110,923   | 0.000 | \$0 | 0.000 | \$0 | 0.000 | \$0 | 0.000 | \$0 | 10.000 | \$110,923   |
| TOTAL                                      | \$18,157,200  | XXX    | \$188,460   | XXX   | \$0 | XXX   | \$0 | XXX   | \$0 | XXX   | \$0 | XXX    | \$188,460   |
| JUNIOR COLLEGES                            |               |        |             |       |     |       |     |       |     |       |     |        |             |
| Colorado Northwestern<br>Community College | \$321,505,550 | 14.466 | \$4,650,899 | 0.000 | \$0 | 0.000 | \$0 | 0.000 | \$0 | 0.000 | \$0 | 14.466 | \$4,650,899 |
| LOCAL IMPROVEMENT AND SERVICE DISTRICTS    |               |        |             |       |     |       |     |       |     |       |     |        |             |
| PARK AND RECREATION DISTRICTS              |               |        |             |       |     |       |     |       |     |       |     |        |             |
| E. Rio Blanco Metro Park<br>& Rec          | \$25,703,880  | 5.640  | \$144,970   | 0.000 | \$0 | 0.000 | \$0 | 0.000 | \$0 | 0.000 | \$0 | 5.640  | \$144,970   |
| W. Rio Blanco Metro Park<br>& Rec          | \$320,329,380 | 2.073  | \$664,043   | 0.000 | \$0 | 0.000 | \$0 | 0.000 | \$0 | 0.000 | \$0 | 2.073  | \$664,043   |
| TOTAL                                      | \$346,033,260 | XXX    | \$809,013   | XXX   | \$0 | XXX   | \$0 | XXX   | \$0 | XXX   | \$0 | XXX    | \$809,013   |

GENERAL OPERATING LEVY REVENUE  
 BOND REDEMPTION CONTRACTUAL OBLIGATION REVENUE LEVY  
 ABATEMENTS REVENUE LEVY  
 CAPITAL EXPENDITURES SPECIAL FUND\* REVENUE LEVY  
 TOTAL REVENUE

CERTIFICATION OF LEVIES AND REVENUES  
As of January 1, 1992

RIO BLANCO COUNTY

|                                  | ASSESSED VALUATION | GENERAL OPERATING LEVY | REVENUE   | BOND REDEMPTION CONTRACTUAL OBLIGATION LEVY | REVENUE | ABATEMENTS |         | CAPITAL EXPENDITURES SPECIAL FUND* |         | TOTAL REVENUE |
|----------------------------------|--------------------|------------------------|-----------|---|---------|------------|---------|------------------------------------|---------|---------------|
|                                  |                    |                        |           |   |         | LEVY       | REVENUE | LEVY                               | REVENUE |               |
| <b>FIRE PROTECTION DISTRICTS</b> |                    |                        |           |   |         |            |         |                                    |         |               |
| Rangely Rural Fire Prot          | \$321,505,550      | 0.890                  | \$286,140 | 0.000                                       | \$0     | 0.000      | \$0     | 0.000                              | \$0     | \$286,140     |
| Rio Blanco Fire Prot             | \$31,928,390       | 3.000                  | \$95,785  | 0.000                                       | \$0     | 0.000      | \$0     | 0.000                              | \$0     | \$95,785      |
| TOTAL                            | \$353,433,940      | XXX                    | \$381,925 | XXX   | \$0     | XXX        | \$0     | XXX                                | \$0     | \$381,925     |
| <b>CEMETERY DISTRICTS</b>        |                    |                        |           |   |         |            |         |                                    |         |               |
| Meeker Cemetery                  | \$31,928,390       | 1.196                  | \$38,186  | 0.000                                       | \$0     | 0.000      | \$0     | 0.000                              | \$0     | \$38,186      |
| Rangely Cemetery                 | \$321,505,550      | 0.054                  | \$17,361  | 0.000                                       | \$0     | 0.000      | \$0     | 0.000                              | \$0     | \$17,361      |
| TOTAL                            | \$353,433,940      | XXX                    | \$55,547  | XXX   | \$0     | XXX        | \$0     | XXX                                | \$0     | \$55,547      |
| <b>LIBRARY DISTRICTS</b>         |                    |                        |           |   |         |            |         |                                    |         |               |
| Meeker Regional Library          | \$31,928,390       | 1.920                  | \$61,303  | 0.000                                       | \$0     | 0.000      | \$0     | 0.000                              | \$0     | \$61,303      |
| Rangely Regional Library         | \$321,505,550      | 0.173                  | \$55,620  | 0.000                                       | \$0     | 0.000      | \$0     | 0.000                              | \$0     | \$55,620      |
| TOTAL                            | \$353,433,940      | XXX                    | \$116,923 | XXX   | \$0     | XXX        | \$0     | XXX                                | \$0     | \$116,923     |

SOIL CONSERVATION DISTRICTS

|  |               |       |          |       |     |       |     |       |     |       |          |
|--|---------------|-------|----------|-------|-----|-------|-----|-------|-----|-------|----------|
| Douglas Creek Soil Conservation District | \$309,612,220 | 0.039 | \$12,075 | 0.000 | \$0 | 0.000 | \$0 | 0.000 | \$0 | 0.039 | \$12,075 |
| White River Soil Conservation District   | \$25,232,930  | 0.450 | \$11,355 | 0.000 | \$0 | 0.000 | \$0 | 0.000 | \$0 | 0.450 | \$11,355 |
| TOTAL                                    | \$334,845,150 | XXX   | \$23,430 | XXX   | \$0 | XXX   | \$0 | XXX   | \$0 | XXX   | \$23,430 |

CONSERVATION DISTRICT (RIVER WATER)

|                                  |               |       |           |       |     |       |         |       |     |       |           |
|----------------------------------|---------------|-------|-----------|-------|-----|-------|---------|-------|-----|-------|-----------|
| Colorado River Water Conservancy | \$353,520,520 | 0.391 | \$138,227 | 0.000 | \$0 | 0.003 | \$1,061 | 0.000 | \$0 | 0.394 | \$139,287 |
| Water Users Assn No. 1           | \$321,505,550 | 0.623 | \$200,298 | 0.000 | \$0 | 0.000 | \$0     | 0.000 | \$0 | 0.623 | \$200,298 |
| TOTAL                            | \$675,026,070 | XXX   | \$338,525 | XXX   | \$0 | XXX   | \$1,061 | XXX   | \$0 | XXX   | \$339,585 |

OTHER DISTRICTS

|                                 |               |       |           |       |     |       |     |       |     |       |           |
|---------------------------------|---------------|-------|-----------|-------|-----|-------|-----|-------|-----|-------|-----------|
| Rangely Hospital                | \$321,505,550 | 0.827 | \$265,885 | 0.000 | \$0 | 0.000 | \$0 | 0.000 | \$0 | 0.827 | \$265,885 |
| Meeker Sanitation               | \$6,847,650   | 9.640 | \$66,011  | 0.000 | \$0 | 0.000 | \$0 | 0.000 | \$0 | 9.640 | \$66,011  |
| Yellow Jacket Water Conservancy | \$20,132,800  | 0.300 | \$6,040   | 0.000 | \$0 | 0.000 | \$0 | 0.000 | \$0 | 0.300 | \$6,040   |
| Piceance Creek Pest Control     | \$5,651,500   | 2.000 | \$11,303  | 0.000 | \$0 | 0.000 | \$0 | 0.000 | \$0 | 2.000 | \$11,303  |
| TOTAL                           | \$354,137,500 | XXX   | \$349,239 | XXX   | \$0 | XXX   | \$0 | XXX   | \$0 | XXX   | \$349,239 |

TOTAL LOCAL IMPROVEMENT AND SERVICE DISTRICTS

|   |                 |     |             |     |     |     |         |     |     |     |             |
|---|-----------------|-----|-------------|-----|-----|-----|---------|-----|-----|-----|-------------|
| TOTAL LOCAL IMPROVEMENT AND SERVICE DISTRICTS | \$2,770,343,800 | XXX | \$2,074,601 | XXX | \$0 | XXX | \$1,061 | XXX | \$0 | XXX | \$2,075,662 |
|   |                 |     |             | XXX | \$0 |     |         | XXX | \$0 |     | \$0         |



CERTIFICATION OF LEVIES AND REVENUES  
As of January 1, 1992

RIO BLANCO COUNTY

SUMMARY OF LEVIES AND REVENUES

| TYPE OF LEVY                         | ASSESSED VALUATION   | GENERAL OPERATING FUND REVENUE | BOND REDEMPTION CONTRACTUAL OBLIGATION REVENUE | ABATEMENTS TRANSPORT/INCENTIVES REVENUE | CAPITAL EXPENDITURE SPECIAL FUND* REVENUE | TOTAL REVENUES      |
|--------------------------------------|----------------------|--------------------------------|--|---|---|---------------------|
| <b>SCHOOLS</b>                       |                      |                                |  |   |   |                     |
| Districts                            | \$353,520,520        | \$5,343,133                    | \$820,748                                      | \$0                                     | \$0                                       | \$6,163,881         |
| Junior Colleges                      | \$321,505,550        | \$4,650,899                    | \$0  | \$0                                     | \$0                                       | \$4,650,899         |
| Sub-Total Schools                    | XXX                  | \$9,994,032                    | \$820,748                                      | \$0                                     | \$0                                       | \$10,814,780        |
| <b>LOCAL GOVERNMENT</b>              |                      |                                |  |   |   |                     |
| Counties                             | \$353,520,520        | \$3,199,361                    | \$0  | \$0                                     | \$0                                       | \$3,199,361         |
| Cities and Towns                     | \$18,157,200         | \$188,460                      | \$0  | \$0                                     | \$0                                       | \$188,460           |
| Local Improv. & Service              | \$2,770,343,800      | \$2,074,601                    | \$0  | \$1,061                                 | \$0                                       | \$2,075,662         |
| Sub-Total Local Gov't                | XXX                  | \$5,462,422                    | \$0  | \$1,061                                 | \$0                                       | \$5,463,483         |
| <b>TOTAL VALUATION &amp; REVENUE</b> | <b>\$353,520,520</b> | <b>\$15,456,454</b>            | <b>\$820,748</b>                               | <b>\$1,061</b>                          | <b>\$0</b>                                | <b>\$16,278,263</b> |

\* See detail for specific fund type and name.



CERTIFICATION OF LEVIES AND REVENUES  
As of January 1, 1992

RIO GRANDE COUNTY

| District Number<br>and Name | ASSESSED<br>VALUATION | PUBLIC SCHOOL FINANCE<br>AND GENERAL FUND |             | BOND REDEMPTION<br>CONTRACTUAL OBLIGATION |           | ABATEMENTS<br>TRANSPORTATION |         | CAPITAL EXPENDITURES<br>SPECIAL FUND* |         | TOTAL  |             |
|-----------------------------|-----------------------|---|-------------|---|-----------|------------------------------|---------|---------------------------------------|---------|--------|-------------|
|                             |                       | LEVY                                      | REVENUE     | LEVY                                      | REVENUE   | LEVY                         | REVENUE | LEVY                                  | REVENUE |        |             |
| SCHOOL DISTRICTS            |                       |   |             |   |           |                              |         |                                       |         |        |             |
| 2730                        | \$36,141,910          | 40.089                                    | \$1,448,893 | 0.000                                     | \$0       | 0.000                        | \$0     | 0.000                                 | \$0     | 40.089 | \$1,448,893 |
| Del Norte C 7               |                       |   |             | 0.000                                     | \$0       | 0.000                        | \$0     | 0.000                                 | \$0     |        |             |
| 2740                        | \$27,920,410          | 40.080                                    | \$1,119,050 | 9.500                                     | \$265,244 | 0.000                        | \$0     | 0.000                                 | \$0     | 49.580 | \$1,384,294 |
| Monte Vista C 8             |                       |   |             | 0.000                                     | \$0       | 0.000                        | \$0     | 0.000                                 | \$0     |        |             |
| 2751 (1)                    | \$16,193,130          | 40.080                                    | \$649,021   | 6.700                                     | \$108,494 | 0.000                        | \$0     | 0.000                                 | \$0     | 46.780 | \$757,515   |
| Sargent RE 33 J             |                       |   |             | 0.000                                     | \$0       | 0.000                        | \$0     | 0.000                                 | \$0     |        |             |
| 2813 (2) (3)                | \$4,727,950           | 40.080                                    | \$189,496   | 0.000                                     | \$0       | 0.000                        | \$0     | 0.000                                 | \$0     | 40.080 | \$189,496   |
| Center RE 26 JT             |                       |   |             | 0.000                                     | \$0       | 0.000                        | \$0     | 0.000                                 | \$0     |        |             |
| TOTAL                       | \$84,983,400          | XXX                                       | \$3,406,460 | XXX                                       | \$373,738 | XXX                          | \$0     | XXX                                   | \$0     | XXX    | \$3,780,198 |

(3) 2812 - Alamosa

(2) 2811 - Saguache

(1) 2752 - Alamosa

| LOCAL GOVERNMENT<br>COUNTY PURPOSES | ASSESSED<br>VALUATION | GENERAL<br>OPERATING |             | BOND REDEMPTION<br>CONTRACTUAL OBLIGATION |         | ABATEMENTS<br>INCENTIVE PAYMENTS |         | CAPITAL EXPENDITURES<br>SPECIAL FUND* |         | TOTAL  |             |
|-------------------------------------|-----------------------|----------------------|-------------|---|---------|----------------------------------|---------|---------------------------------------|---------|--------|-------------|
|                                     |                       | LEVY                 | REVENUE     | LEVY                                      | REVENUE | LEVY                             | REVENUE | LEVY                                  | REVENUE |        |             |
| General                             | \$84,983,400          | 11.771               | \$1,000,340 | 0.000                                     | \$0     | 0.006                            | \$510   | 0.000                                 | \$0     | 11.777 | \$1,000,850 |
| Road and Bridge                     | \$84,983,400          | 3.530                | \$299,991   | 0.000                                     | \$0     | 0.000                            | \$0     | 0.000                                 | \$0     | 3.530  | \$299,991   |
| Public Welfare                      | \$84,983,400          | 2.729                | \$231,920   | 0.000                                     | \$0     | 0.000                            | \$0     | 0.000                                 | \$0     | 2.729  | \$231,920   |

|   |              |        |             |       |          |       |       |       |     |       |     |        |             |
|---|--------------|--------|-------------|-------|----------|-------|-------|-------|-----|-------|-----|--------|-------------|
| Library                                 | \$84,983,400 | 1.500  | \$127,475   | 0.000 | \$0      | 0.000 | \$0   | 0.000 | \$0 | 0.000 | \$0 | 1.500  | \$127,475   |
| Retirement                              | \$84,983,400 | 0.531  | \$45,126    | 0.000 | \$0      | 0.000 | \$0   | 0.000 | \$0 | 0.000 | \$0 | 0.531  | \$45,126    |
| TOTAL                                   | \$84,983,400 | 20.061 | \$1,704,852 | 0.000 | \$0      | 0.006 | \$510 | 0.000 | \$0 | 0.000 | \$0 | 20.067 | \$1,705,362 |
| CITIES AND TOWNS                        |              |        |             |       |          |       |       |       |     |       |     |        |             |
| Monte Vista                             | \$13,514,260 | 15.200 | \$205,417   | 0.000 | \$0      | 0.000 | \$0   | 0.000 | \$0 | 0.000 | \$0 | 15.200 | \$205,417   |
| Center                                  | \$1,667,680  | 20.512 | \$34,207    | 0.000 | \$0      | 0.000 | \$0   | 0.000 | \$0 | 0.000 | \$0 | 20.512 | \$34,207    |
| Del Norte                               | \$4,195,340  | 18.263 | \$76,619    | 5.766 | \$24,190 | 0.000 | \$0   | 0.000 | \$0 | 0.000 | \$0 | 24.029 | \$100,809   |
| TOTAL                                   | \$19,377,280 | XXX    | \$316,243   | XXX   | \$24,190 | XXX   | \$0   | XXX   | \$0 | XXX   | \$0 | XXX    | \$340,433   |
| LOCAL IMPROVEMENT AND SERVICE DISTRICTS |              |        |             |       |          |       |       |       |     |       |     |        |             |
| FIRE PROTECTION DISTRICTS               |              |        |             |       |          |       |       |       |     |       |     |        |             |
| Center Fire Prot                        | \$7,006,050  | 3.172  | \$22,223    | 0.000 | \$0      | 0.000 | \$0   | 0.000 | \$0 | 0.000 | \$0 | 3.172  | \$22,223    |
| Del Norte Fire Prot                     | \$24,100,370 | 4.784  | \$115,296   | 0.000 | \$0      | 0.000 | \$0   | 0.000 | \$0 | 0.000 | \$0 | 4.784  | \$115,296   |
| Monte Vista Fire Prot                   | \$40,779,650 | 1.687  | \$68,795    | 0.000 | \$0      | 0.000 | \$0   | 0.000 | \$0 | 0.000 | \$0 | 1.687  | \$68,795    |
| Northwest Conejos Cty Fire Prot         | \$334,320    | 2.662  | \$890       | 0.000 | \$0      | 0.000 | \$0   | 0.000 | \$0 | 0.000 | \$0 | 2.662  | \$890       |
| TOTAL                                   | \$72,220,390 | XXX    | \$207,204   | XXX   | \$0      | XXX   | \$0   | XXX   | \$0 | XXX   | \$0 | XXX    | \$207,204   |

CERTIFICATION OF LEVIES AND REVENUES  
As of January 1, 1992

RIO GRANDE COUNTY

|   | ASSESSED VALUATION | GENERAL OPERATING |           | BOND REDEMPTION CONTRACTUAL OBLIGATION |         | ABATEMENTS |         | CAPITAL EXPENDITURES SPECIAL FUND* |         | TOTAL    |           |
|---|--------------------|-------------------|-----------|--|---------|------------|---------|------------------------------------|---------|----------|-----------|
|   |                    | LEVY              | REVENUE   | LEVY                                   | REVENUE | LEVY       | REVENUE | LEVY                               | REVENUE | LEVY     | REVENUE   |
| <b>WATER AND SANITATION DISTRICTS</b>               |                    |                   |           |  |         |            |         |                                    |         |          |           |
| Lariat Water & San                                  | \$567,540          | 0.682             | \$387     | 0.000                                  | \$0     | 0.000      | \$0     | 0.000                              | \$0     | 0.682    | \$387     |
| South Fork Water & San                              | \$7,151,630        | 0.413             | \$2,954   | 0.000                                  | \$0     | 0.000      | \$0     | 0.000                              | \$0     | 0.413    | \$2,954   |
| TOTAL   | \$7,718,970        | XXX               | \$3,341   | XXX                                    | \$0     | XXX        | \$0     | XXX                                | \$0     | XXX      | \$3,341   |
| <b>WATER CONSERVANCY AND CONSERVATION DISTRICTS</b> |                    |                   |           |  |         |            |         |                                    |         |          |           |
| Alamosa-La Jara Water Cons                          | \$320,040          | 1.110             | \$355     | 0.000                                  | \$0     | 0.000      | \$0     | 0.000                              | \$0     | 1.110    | \$355     |
| San Luis Valley Water Conservancy                   | \$84,983,400       | 0.481             | \$40,877  | 0.000                                  | \$0     | 0.000      | \$0     | 0.000                              | \$0     | 0.481    | \$40,877  |
| TOTAL   | \$85,303,440       | XXX               | \$41,232  | XXX                                    | \$0     | XXX        | \$0     | XXX                                | \$0     | XXX      | \$41,232  |
| <b>OTHER DISTRICTS</b>                              |                    |                   |           |  |         |            |         |                                    |         |          |           |
| Center Sanitation                                   | \$1,642,830        | 2.794             | \$4,590   | 0.000                                  | \$0     | 0.000      | \$0     | 0.000                              | \$0     | 2.794    | \$4,590   |
| Rio Grande County Pest Control                      | \$75,228,410       | 0.500             | \$37,614  | 0.000                                  | \$0     | 0.000      | \$0     | 0.000                              | \$0     | 0.500    | \$37,614  |
| San Luis Valley Irrigation                          | 31                 | 1200.000 (H)      | \$37,200  | 0.000                                  | \$0     | 0.000      | \$0     | 0.000                              | \$0     | 1200.000 | \$37,200  |
| Rio Grande Water Conservation                       | \$84,983,400       | 2.488             | \$211,439 | 0.000                                  | \$0     | 0.000      | \$0     | 0.000                              | \$0     | 2.488    | \$211,439 |
| TOTAL   | \$161,854,640      | XXX               | \$290,843 | XXX                                    | \$0     | XXX        | \$0     | XXX                                | \$0     | XXX      | \$290,843 |

TOTAL LOCAL IMPROVEMENT AND SERVICE DISTRICTS \$327,097,440 XXX \$542,620 XXX \$0 XXX \$0 XXX \$0 XXX \$542,620 XXX

(H) Quarters - Per Quarter Section

SUMMARY OF LEVIES AND REVENUES

| TYPE OF LEVY              | ASSESSED VALUATION | GENERAL OPERATING FUND REVENUE | BOND REDEMPTION CONTRACTUAL OBLIGATION REVENUE | ABATEMENTS TRANSPORT/INCENTIVES REVENUE | CAPITAL EXPENDITURE |         | TOTAL REVENUES |
|---------------------------|--------------------|--------------------------------|--|---|---------------------|---------|----------------|
|                           |                    |                                |  |   | SPECIAL FUND*       | REVENUE |                |
| <b>SCHOOLS</b>            |                    |                                |  |   |                     |         |                |
| Districts                 | \$84,983,400       | \$3,406,460                    | \$373,738                                      | \$0                                     | \$0                 | \$0     | \$3,780,198    |
| <b>LOCAL GOVERNMENT</b>   |                    |                                |  |   |                     |         |                |
| Counties                  | \$84,983,400       | \$1,704,852                    | \$0  | \$510                                   | \$0                 | \$0     | \$1,705,362    |
| Cities and Towns          | \$19,377,280       | \$316,243                      | \$24,190                                       | \$0                                     | \$0                 | \$0     | \$340,433      |
| Local Improv. & Service   | \$327,097,440      | \$542,620                      | \$0  | \$0                                     | \$0                 | \$0     | \$542,620      |
| Sub-Total Local Gov't     | XXX                | \$2,563,716                    | \$24,190                                       | \$510                                   | \$0                 | \$0     | \$2,588,416    |
| TOTAL VALUATION & REVENUE | \$84,983,400       | \$5,970,176                    | \$397,928                                      | \$510                                   | \$0                 | \$0     | \$6,368,613    |

\* See detail for specific fund type and name.

CERTIFICATION OF LEVIES AND REVENUES  
As of January 1, 1992

ROUTT COUNTY

| District Number<br>and Name             | ASSESSED<br>VALUATION | PUBLIC SCHOOL FINANCE<br>AND GENERAL FUND |                     | BOND REDEMPTION<br>CONTRACTUAL OBLIGATION |                    | ABATEMENTS<br>TRANSPORTATION |                 | CAPITAL EXPENDITURES<br>SPECIAL FUND* |            | TOTAL      |                     |
|---|-----------------------|---|---------------------|---|--------------------|------------------------------|-----------------|---------------------------------------|------------|------------|---------------------|
|   |                       | LEVY                                      | REVENUE             | LEVY                                      | REVENUE            | LEVY                         | REVENUE         | LEVY                                  | REVENUE    |            |                     |
| <b>SCHOOL DISTRICTS</b>                 |                       |   |                     |   |                    |                              |                 |                                       |            |            |                     |
| 0913 (1) (2)<br>Eagle County RE 50 J    | \$1,703,250           | 25.170                                    | \$42,871            | 3.136                                     | \$5,341            | 0.000                        | \$0             | 0.000                                 | \$0        | 28.306     | \$48,212            |
| 2760<br>Hayden RE 1                     | \$38,945,870          | 42.395                                    | \$1,651,110         | 8.985                                     | \$349,929          | 0.000                        | \$0             | 0.000                                 | \$0        | 51.380     | \$2,001,039         |
| 2770<br>Steamboat RE 2                  | \$193,825,200         | 40.080                                    | \$7,768,514         | 3.730                                     | \$722,968          | 0.200                        | \$38,765        | 0.000                                 | \$0        | 44.010     | \$8,530,247         |
| 2781 (3)<br>South Routt/Oak Creek RE 33 | \$35,763,040          | 43.796                                    | \$1,566,278         | 10.500                                    | \$375,512          | 0.000                        | \$0             | 0.000                                 | \$0        | 54.296     | \$1,941,790         |
| <b>TOTAL</b>                            | <b>\$270,237,360</b>  | <b>XXX</b>                                | <b>\$11,028,773</b> | <b>XXX</b>                                | <b>\$1,453,750</b> | <b>XXX</b>                   | <b>\$38,765</b> | <b>XXX</b>                            | <b>\$0</b> | <b>XXX</b> | <b>\$12,521,288</b> |

(1) 0911 - Eagle (2) 0912 - Garfield (3) 2782 - Rio Blanco

| LOCAL GOVERNMENT<br>COUNTY PURPOSES | ASSESSED<br>VALUATION | GENERAL<br>OPERATING |             | BOND REDEMPTION<br>CONTRACTUAL OBLIGATION |         | ABATEMENTS<br>INCENTIVE PAYMENTS |         | CAPITAL EXPENDITURES<br>SPECIAL FUND* |         | TOTAL |             |
|-------------------------------------|-----------------------|----------------------|-------------|---|---------|----------------------------------|---------|---------------------------------------|---------|-------|-------------|
|                                     |                       | LEVY                 | REVENUE     | LEVY                                      | REVENUE | LEVY                             | REVENUE | LEVY                                  | REVENUE |       |             |
| General                             | \$270,237,360         | 8.045                | \$2,174,060 | 0.000                                     | \$0     | 0.000                            | \$0     | 0.000                                 | \$0     | 8.045 | \$2,174,060 |
| Road and Bridge                     | \$270,237,360         | 2.924                | \$790,174   | 0.000                                     | \$0     | 0.000                            | \$0     | 0.000                                 | \$0     | 2.924 | \$790,174   |
| Public Welfare                      | \$270,237,360         | 0.658                | \$177,816   | 0.000                                     | \$0     | 0.000                            | \$0     | 0.000                                 | \$0     | 0.658 | \$177,816   |





CERTIFICATION OF LEVIES AND REVENUES  
As of January 1, 1992

ROUETT COUNTY

|                                       | ASSESSED VALUATION | GENERAL OPERATING LEVY | BOND REDEMPTION CONTRACTUAL OBLIGATION |          | ABATEMENTS   |         | CAPITAL EXPENDITURES SPECIAL FUND* |         | TOTAL LEVY | TOTAL REVENUE |
|---------------------------------------|--------------------|------------------------|--|----------|--------------|---------|------------------------------------|---------|------------|---------------|
|                                       |                    |                        | REVENUE LEVY                           | REVENUE  | REVENUE LEVY | REVENUE | REVENUE LEVY                       | REVENUE |            |               |
| <b>METROPOLITAN DISTRICTS contd</b>   |                    |                        |  |          |              |         |                                    |         |            |               |
| Lake Catamount #6 Metro               | \$10,100           | 23.000                 | 0.000                                  | \$0      | 0.000        | \$0     | 0.000                              | \$0     | 23.000     | \$232         |
| Tree Haus Metro                       | \$2,925,010        | 9.776                  | 12.100                                 | \$35,393 | 0.000        | \$0     | 0.000                              | \$0     | 21.876     | \$63,988      |
| TOTAL                                 | \$2,995,140        | XXX                    | XXX                                    | \$35,393 | XXX          | \$0     | XXX                                | \$0     | XXX        | \$65,533      |
| <b>FIRE PROTECTION DISTRICTS</b>      |                    |                        |  |          |              |         |                                    |         |            |               |
| Craig Rural Fire Prot                 | \$404,930          | 2.392                  | 0.000                                  | \$0      | 0.001        | \$0     | 0.000                              | \$0     | 2.393      | \$969         |
| North Routt Fire Prot                 | \$9,711,420        | 4.098                  | 0.000                                  | \$0      | 0.015        | \$146   | 0.000                              | \$0     | 4.113      | \$39,943      |
| Oak Creek Fire Prot                   | \$11,852,660       | 6.324                  | 0.000                                  | \$0      | 0.000        | \$0     | 0.000                              | \$0     | 6.324      | \$74,956      |
| Steamboat Rural Fire Prot             | \$49,192,030       | 1.438                  | 0.000                                  | \$0      | 0.000        | \$0     | 0.000                              | \$0     | 1.438      | \$70,738      |
| West Routt Fire Prot                  | \$50,401,870       | 4.195                  | 0.785                                  | \$39,565 | 0.012        | \$605   | 0.000                              | \$0     | 4.992      | \$251,606     |
| Yampa Fire Prot                       | \$7,321,260        | 4.000                  | 0.000                                  | \$0      | 0.000        | \$0     | 0.000                              | \$0     | 4.000      | \$29,285      |
| TOTAL                                 | \$128,884,170      | XXX                    | XXX                                    | \$39,565 | XXX          | \$751   | XXX                                | \$0     | XXX        | \$467,497     |
| <b>WATER AND SANITATION DISTRICTS</b> |                    |                        |  |          |              |         |                                    |         |            |               |
| Fish Creek Water & San                | \$9,149,890        | 1.127                  | 3.323                                  | \$30,405 | 0.000        | \$0     | 0.000                              | \$0     | 4.450      | \$40,717      |
| Morrison Creek Metro Water & San      | \$2,600,990        | 20.000                 | 20.000                                 | \$52,020 | 0.000        | \$0     | 0.000                              | \$0     | 40.000     | \$104,040     |

|                                       |                      |            |                  |            |                  |            |                |            |            |            |                  |
|---------------------------------------|----------------------|------------|------------------|------------|------------------|------------|----------------|------------|------------|------------|------------------|
| Mt Werner Water & San                 | \$90,470,670         | 0.000      | \$0              | 1.440      | \$130,278        | 0.000      | \$0            | 0.000      | \$0        | 1.440      | \$130,278        |
| Riverside Water & San [1]             | \$0                  | 0.000      | \$0              | 0.000      | \$0              | 0.000      | \$0            | 0.000      | \$0        | 0.000      | \$0              |
| Steamboat II Water & San              | \$2,400,390          | 0.000      | \$0              | 34.267     | \$82,254         | 0.000      | \$0            | 0.000      | \$0        | 34.267     | \$82,254         |
| Timbers Water & San                   | \$768,690            | 30.819     | \$23,690         | 18.783     | \$14,438         | 0.000      | \$0            | 0.000      | \$0        | 49.602     | \$38,128         |
| W Steamboat Consolidated<br>W & S [2] | \$9,817,380          | 0.000      | \$0              | 5.400      | \$53,014         | 0.000      | \$0            | 0.000      | \$0        | 5.400      | \$53,014         |
| West Steamboat Water &<br>San [1]     | \$0                  | 0.000      | \$0              | 0.000      | \$0              | 0.000      | \$0            | 0.000      | \$0        | 0.000      | \$0              |
| <b>TOTAL</b>                          | <b>\$115,208,010</b> | <b>XXX</b> | <b>\$86,022</b>  | <b>XXX</b> | <b>\$362,409</b> | <b>XXX</b> | <b>\$0</b>     | <b>XXX</b> | <b>\$0</b> | <b>XXX</b> | <b>\$448,431</b> |
| <b>CEMETERY DISTRICTS</b>             |                      |            |                  |            |                  |            |                |            |            |            |                  |
| Hayden Cemetery                       | \$38,945,870         | 0.399      | \$15,539         | 0.000      | \$0              | 0.000      | \$0            | 0.000      | \$0        | 0.399      | \$15,539         |
| Oak Creek Cemetery                    | \$30,560,870         | 0.262      | \$8,007          | 0.000      | \$0              | 0.000      | \$0            | 0.000      | \$0        | 0.262      | \$8,007          |
| South Routt Cty Cemetery              | \$6,905,420          | 0.871      | \$6,015          | 0.000      | \$0              | 0.000      | \$0            | 0.000      | \$0        | 0.871      | \$6,015          |
| Steamboat Springs<br>Cemetery         | \$193,825,200        | 0.078      | \$15,118         | 0.000      | \$0              | 0.000      | \$0            | 0.000      | \$0        | 0.078      | \$15,118         |
| <b>TOTAL</b>                          | <b>\$270,237,360</b> | <b>XXX</b> | <b>\$44,679</b>  | <b>XXX</b> | <b>\$0</b>       | <b>XXX</b> | <b>\$0</b>     | <b>XXX</b> | <b>\$0</b> | <b>XXX</b> | <b>\$44,679</b>  |
| <b>LIBRARY DISTRICTS</b>              |                      |            |                  |            |                  |            |                |            |            |            |                  |
| East Routt Library                    | \$193,825,200        | 2.290      | \$443,860        | 0.219      | \$42,448         | 0.008      | \$1,551        | 0.000      | \$0        | 2.517      | \$487,859        |
| South Routt County<br>Library         | \$35,763,040         | 1.500      | \$53,645         | 0.000      | \$0              | 0.000      | \$0            | 0.000      | \$0        | 1.500      | \$53,645         |
| West Routt Library                    | \$38,945,870         | 1.500      | \$58,419         | 0.000      | \$0              | 0.006      | \$234          | 0.000      | \$0        | 1.506      | \$58,653         |
| <b>TOTAL</b>                          | <b>\$268,534,110</b> | <b>XXX</b> | <b>\$555,924</b> | <b>XXX</b> | <b>\$42,448</b>  | <b>XXX</b> | <b>\$1,785</b> | <b>XXX</b> | <b>\$0</b> | <b>XXX</b> | <b>\$600,157</b> |

CERTIFICATION OF LEVIES AND REVENUES  
As of January 1, 1992

ROUITT COUNTY

|   | ASSESSED VALUATION | GENERAL OPERATING LEVY | BOND REDEMPTION CONTRACTUAL OBLIGATION |         | ABATEMENTS   |         | CAPITAL EXPENDITURES SPECIAL FUND* |         | TOTAL REVENUE |
|---|--------------------|------------------------|--|---------|--------------|---------|------------------------------------|---------|---------------|
|   |                    |                        | REVENUE LEVY                           | REVENUE | REVENUE LEVY | REVENUE | REVENUE LEVY                       | REVENUE |               |
| <b>WATER CONSERVANCY AND CONSERVATION DISTRICTS</b> |                    |                        |  |         |              |         |                                    |         |               |
| Great Northern Water Conservancy                    | \$1,855,910        | 0.000                  | \$0                                    | 0.000   | \$0          | 0.000   | \$0                                | 0.000   | \$0           |
| Upper Yampa Water Conservancy                       | \$267,540,820      | 0.192                  | \$51,368                               | 2.058   | \$550,599    | 0.000   | \$0                                | 2.250   | \$601,967     |
| TOTAL   | \$269,396,730      | XXX                    | \$51,368                               | XXX     | \$550,599    | XXX     | \$0                                | XXX     | \$601,967     |
| <b>OTHER DISTRICTS</b>                              |                    |                        |  |         |              |         |                                    |         |               |
| Solandt Memorial Hospital                           | \$38,945,870       | 0.332                  | \$12,930                               | 0.000   | \$0          | 0.000   | \$0                                | 0.332   | \$12,930      |
| Steamboat Lake Sanitation                           | \$793,650          | 9.878                  | \$7,840                                | 0.000   | \$0          | 0.000   | \$0                                | 9.878   | \$7,840       |
| Steamboat Lake Water                                | \$793,650          | 8.480                  | \$6,730                                | 0.000   | \$0          | 0.000   | \$0                                | 8.480   | \$6,730       |
| Colorado River Water Conservancy                    | \$270,237,360      | 0.391                  | \$105,663                              | 0.000   | \$0          | 0.000   | \$811                              | 0.394   | \$106,474     |
| TOTAL   | \$310,770,530      | XXX                    | \$133,163                              | XXX     | \$0          | XXX     | \$811                              | XXX     | \$133,974     |
| TOTAL LOCAL IMPROVEMENT AND SERVICE DISTRICTS       | \$1,366,024,050    | XXX                    | \$1,328,476                            | XXX     | \$1,030,414  | XXX     | \$3,347                            | XXX     | \$2,362,237   |

[1] Consolidated Into W Steamboat Con W & S [2] Dissolved 9/18/91 - Debt Thru ????

SUMMARY OF LEVIES AND REVENUES

| TYPE OF LEVY                         | ASSESSED VALUATION | GENERAL OPERATING FUND REVENUE | BOND REDEMPTION CONTRACTUAL OBLIGATION REVENUE | ABATEMENTS TRANSPORT/INCENTIVES REVENUE | CAPITAL EXPENDITURE SPECIAL FUND* REVENUE | TOTAL REVENUES |
|--------------------------------------|--------------------|--------------------------------|--|---|---|----------------|
| <b>SCHOOLS</b>                       |                    |                                |  |   |   |                |
| Districts                            | \$270,237,360      | \$11,028,773                   | \$1,453,750                                    | \$38,765                                | \$0                                       | \$12,521,288   |
| Junior Colleges                      | \$195,528,450      | \$781,527                      | \$0  | \$0                                     | \$0                                       | \$781,527      |
| Sub-Total Schools                    | XXX                | \$11,810,300                   | \$1,453,750                                    | \$38,765                                | \$0                                       | \$13,302,815   |
| <b>LOCAL GOVERNMENT</b>              |                    |                                |  |   |   |                |
| Countries                            | \$270,237,360      | \$3,629,018                    | \$0  | \$0                                     | \$857,463                                 | \$4,486,481    |
| Cities and Towns                     | \$154,260,680      | \$215,958                      | \$341,690                                      | \$603                                   | \$0                                       | \$558,251      |
| Local Improv. & Service              | \$1,366,024,050    | \$1,328,676                    | \$1,030,414                                    | \$3,347                                 | \$0                                       | \$2,362,237    |
| Sub-Total Local Gov't                | XXX                | \$5,173,452                    | \$1,372,104                                    | \$3,950                                 | \$857,463                                 | \$7,406,969    |
| <b>TOTAL VALUATION &amp; REVENUE</b> | \$270,237,360      | \$16,983,752                   | \$2,825,854                                    | \$42,715                                | \$857,463                                 | \$20,709,785   |

\* See detail for specific fund type and name.

CERTIFICATION OF LEVIES AND REVENUES  
As of January 1, 1992

SAGUACHE COUNTY

| District Number<br>and Name    | ASSESSED<br>VALUATION | PUBLIC SCHOOL FINANCE<br>AND GENERAL FUND |             | BOND REDEMPTION<br>CONTRACTUAL OBLIGATION |         | ABATEMENTS<br>TRANSPORTATION |         | CAPITAL EXPENDITURES<br>SPECIAL FUND* |         | TOTAL<br>REVENUE |             |
|--------------------------------|-----------------------|---|-------------|---|---------|------------------------------|---------|---------------------------------------|---------|------------------|-------------|
|                                |                       | LEVY                                      | REVENUE     | LEVY                                      | REVENUE | LEVY                         | REVENUE | LEVY                                  | REVENUE |                  |             |
| SCHOOL DISTRICTS               |                       |   |             |   |         |                              |         |                                       |         |                  |             |
| 0112 (1)                       | \$2,059,300           | 40.080                                    | \$82,537    | 0.000                                     | \$0     | 0.000                        | \$0     | 0.000                                 | \$0     | 40.080           | \$82,537    |
| Sangre De Cristo/Mosca RE 22 J |                       |   |             |   |         |                              |         |                                       |         |                  |             |
| 1362 (2)                       | \$1,406,430           | 40.080                                    | \$56,370    | 0.000                                     | \$0     | 1.252                        | \$1,761 | 0.000                                 | \$0     | 41.332           | \$58,131    |
| Gunnison (Watershed) RE 1 J    |                       |   |             |   |         |                              |         |                                       |         |                  |             |
| 2790                           | \$9,202,450           | 40.080                                    | \$368,834   | 0.000                                     | \$0     | 0.000                        | \$0     | 0.000                                 | \$0     | 40.080           | \$368,834   |
| Mountain Valley RE 1           |                       |   |             |   |         |                              |         |                                       |         |                  |             |
| 2800                           | \$13,819,140          | 40.080                                    | \$553,871   | 0.000                                     | \$0     | 0.000                        | \$0     | 0.000                                 | \$0     | 40.080           | \$553,871   |
| Moffat RE 2                    |                       |   |             |   |         |                              |         |                                       |         |                  |             |
| 2811 (3) (4)                   | \$12,568,790          | 40.080                                    | \$503,757   | 0.000                                     | \$0     | 0.000                        | \$0     | 0.000                                 | \$0     | 40.080           | \$503,757   |
| Center RE 26 JT                |                       |   |             |   |         |                              |         |                                       |         |                  |             |
| TOTAL                          | \$39,056,110          | XXX                                       | \$1,565,369 | XXX                                       | \$0     | XXX                          | \$1,761 | XXX                                   | \$0     | XXX              | \$1,567,129 |

(4) 2813 - Rio Grande

(3) 2812 - Alamosa

(2) 1361 - Gunnison

(1) 0111 - Alamosa

| District Number<br>and Name         | ASSESSED<br>VALUATION | GENERAL<br>OPERATING |           | BOND REDEMPTION<br>CONTRACTUAL OBLIGATION |         | ABATEMENTS<br>INCENTIVE PAYMENTS |         | CAPITAL EXPENDITURES<br>SPECIAL FUND* |         | TOTAL<br>REVENUE |           |
|-------------------------------------|-----------------------|----------------------|-----------|---|---------|----------------------------------|---------|---------------------------------------|---------|------------------|-----------|
|                                     |                       | LEVY                 | REVENUE   | LEVY                                      | REVENUE | LEVY                             | REVENUE | LEVY                                  | REVENUE |                  |           |
| LOCAL GOVERNMENT<br>COUNTY PURPOSES |                       |                      |           |   |         |                                  |         |                                       |         |                  |           |
| General                             | \$39,056,110          | 17.060               | \$666,297 | 0.000                                     | \$0     | 0.000                            | \$0     | 0.000                                 | \$0     | 17.060           | \$666,297 |

|                         |                     |               |                  |              |            |              |              |              |            |              |            |               |                  |
|-------------------------|---------------------|---------------|------------------|--------------|------------|--------------|--------------|--------------|------------|--------------|------------|---------------|------------------|
| Road and Bridge         | \$39,056,110        | 1.771         | \$69,168         | 0.000        | \$0        | 0.000        | \$0          | 0.000        | \$0        | 0.000        | \$0        | 1.771         | \$69,168         |
| Public Welfare          | \$39,056,110        | 3.700         | \$144,508        | 0.000        | \$0        | 0.000        | \$0          | 0.000        | \$0        | 0.000        | \$0        | 3.700         | \$144,508        |
| <b>TOTAL</b>            | <b>\$39,056,110</b> | <b>22.531</b> | <b>\$879,973</b> | <b>0.000</b> | <b>\$0</b> | <b>0.000</b> | <b>\$0</b>   | <b>0.000</b> | <b>\$0</b> | <b>0.000</b> | <b>\$0</b> | <b>22.531</b> | <b>\$879,973</b> |
| <b>CITIES AND TOWNS</b> |                     |               |                  |              |            |              |              |              |            |              |            |               |                  |
| Bonanza City            | \$218,590           | 0.000 (1)     | \$0              | 0.000        | \$0        | 0.000        | \$0          | 0.000        | \$0        | 0.000        | \$0        | 0.000         | \$0              |
| Center                  | \$4,526,910         | 20.512        | \$92,856         | 0.000        | \$0        | 0.000        | \$0          | 0.000        | \$0        | 0.000        | \$0        | 20.512        | \$92,856         |
| Crestone                | \$295,960           | 7.827         | \$2,316          | 0.000        | \$0        | 0.010        | \$3          | 0.000        | \$0        | 0.000        | \$0        | 7.837         | \$2,319          |
| Moffat                  | \$273,040           | 10.108        | \$2,760          | 0.000        | \$0        | 0.000        | \$0          | 0.000        | \$0        | 0.000        | \$0        | 11.009        | \$3,006          |
| Saguache                | \$1,523,840         | 21.820        | \$33,250         | 0.000        | \$0        | 0.000        | \$0          | 0.000        | \$0        | 0.000        | \$0        | 21.820        | \$33,250         |
| <b>TOTAL</b>            | <b>\$6,838,340</b>  | <b>XXX</b>    | <b>\$131,182</b> | <b>XXX</b>   | <b>\$0</b> | <b>XXX</b>   | <b>\$249</b> | <b>XXX</b>   | <b>\$0</b> | <b>XXX</b>   | <b>\$0</b> | <b>XXX</b>    | <b>\$131,431</b> |

(1) Entity Did Not Certify.

**LOCAL IMPROVEMENT AND SERVICE DISTRICTS**

**FIRE PROTECTION DISTRICTS**

|                               |                     |            |                  |            |            |            |             |            |            |            |            |            |                  |
|-------------------------------|---------------------|------------|------------------|------------|------------|------------|-------------|------------|------------|------------|------------|------------|------------------|
| Alamosa County Fire Prot      | \$284,700           | 3.284      | \$935            | 0.000      | \$0        | 0.005      | \$1         | 0.000      | \$0        | 0.000      | \$0        | 3.289      | \$936            |
| Center Fire Prot              | \$12,602,140        | 3.172      | \$39,974         | 0.000      | \$0        | 0.000      | \$0         | 0.000      | \$0        | 0.000      | \$0        | 3.172      | \$39,974         |
| Gunnison County Fire Prot     | \$1,400,130         | 1.920      | \$2,688          | 0.000      | \$0        | 0.068      | \$95        | 0.000      | \$0        | 0.000      | \$0        | 1.988      | \$2,783          |
| Northern Saguache County Fire | \$11,743,630        | 7.980      | \$93,714         | 0.000      | \$0        | 0.000      | \$0         | 0.000      | \$0        | 0.000      | \$0        | 7.980      | \$93,714         |
| <b>TOTAL</b>                  | <b>\$26,030,600</b> | <b>XXX</b> | <b>\$137,311</b> | <b>XXX</b> | <b>\$0</b> | <b>XXX</b> | <b>\$97</b> | <b>XXX</b> | <b>\$0</b> | <b>XXX</b> | <b>\$0</b> | <b>XXX</b> | <b>\$137,408</b> |

CERTIFICATION OF LEVIES AND REVENUES  
As of January 1, 1992

SAGUACHE COUNTY

| ASSESSED VALUATION                                  | GENERAL OPERATING LEVY | REVENUE   | BOND REDEMPTION CONTRACTUAL OBLIGATION |           | ABATEMENTS |         | CAPITAL EXPENDITURES SPECIAL FUND* |         | TOTAL REVENUE |           |
|---|------------------------|-----------|--|-----------|------------|---------|------------------------------------|---------|---------------|-----------|
|   |                        |           | LEVY                                   | REVENUE   | LEVY       | REVENUE | LEVY                               | REVENUE |               |           |
| <b>WATER CONSERVANCY AND CONSERVATION DISTRICTS</b> |                        |           |  |           |            |         |                                    |         |               |           |
| San Luis Valley Water Conservancy                   | 0.481                  | \$7,813   | 0.000                                  | \$0       | 0.000      | \$0     | 0.000                              | \$0     | 0.481         | \$7,813   |
| Upper Gunnison River Water Conservancy              | 1.607                  | \$2,260   | 0.000                                  | \$0       | 0.000      | \$0     | 0.000                              | \$0     | 1.607         | \$2,260   |
| TOTAL   | XXX                    | \$10,073  | XXX                                    | \$0       | XXX        | \$0     | XXX                                | \$0     | XXX           | \$10,073  |
| <b>CONSERVATION DISTRICT (RIVER WATER)</b>          |                        |           |  |           |            |         |                                    |         |               |           |
| Colorado River Water Conservancy                    | 0.391                  | \$550     | 0.000                                  | \$0       | 0.003      | \$4     | 0.000                              | \$0     | 0.394         | \$554     |
| Rio Grande Water Conservancy                        | 2.488                  | \$93,272  | 0.000                                  | \$0       | 0.000      | \$0     | 0.000                              | \$0     | 2.488         | \$93,272  |
| TOTAL   | XXX                    | \$93,821  | XXX                                    | \$0       | XXX        | \$4     | XXX                                | \$0     | XXX           | \$93,826  |
| <b>OTHER DISTRICTS</b>                              |                        |           |  |           |            |         |                                    |         |               |           |
| Gunnison County Metro Rec                           | 0.854                  | \$519     | 0.000                                  | \$0       | 0.026      | \$16    | 0.000                              | \$0     | 0.880         | \$535     |
| Heart of the Rockies Reg. Med. Ctr. (1)             | 1.362                  | \$3,235   | 0.000                                  | \$0       | 0.000      | \$0     | 0.000                              | \$0     | 1.362         | \$3,235   |
| Center Sanitation                                   | 2.794                  | \$12,658  | 0.000                                  | \$0       | 0.000      | \$0     | 0.000                              | \$0     | 2.794         | \$12,658  |
| Baca Grande Water & San                             | 20.462                 | \$165,527 | 18.315                                 | \$148,159 | 0.038      | \$307   | 0.000                              | \$0     | 38.815        | \$313,993 |
| TOTAL   | XXX                    | \$165,527 | 18.315                                 | \$148,159 | 0.038      | \$307   | 0.000                              | \$0     | XXX           | \$313,993 |

|   |     |              |           |       |           |       |       |       |     |          |           |
|---|-----|--------------|-----------|-------|-----------|-------|-------|-------|-----|----------|-----------|
| San Luis Valley Irrigation                    | 189 | 1200.000 (H) | \$226,800 | 0.000 | \$0       | 0.000 | \$0   | 0.000 | \$0 | 1200.000 | \$226,800 |
| Rio Grande Drainage                           | 530 | 1.933 (D)    | \$1,024   | 0.000 | \$0       | 0.000 | \$0   | 0.000 | \$0 | 1.933    | \$1,024   |
| TOTAL   |     |              |           |       |           |       |       |       |     |          |           |
|   |     |              | \$409,763 | XXX   | \$148,159 | XXX   | \$323 | XXX   | \$0 | XXX      | \$558,245 |
| TOTAL LOCAL IMPROVEMENT AND SERVICE DISTRICTS |     |              |           |       |           |       |       |       |     |          |           |
|   |     |              | \$650,969 | XXX   | \$148,159 | XXX   | \$424 | XXX   | \$0 | XXX      | \$799,551 |

[1] Formerly Salida Hospital

(D) Acres - per acre

(H) Quarters - Per Quarter Section




CERTIFICATION OF LEVIES AND REVENUES  
As of January 1, 1992

SAGJACHE COUNTY

SUMMARY OF LEVIES AND REVENUES

| TYPE OF LEVY                         | ASSESSED VALUATION | GENERAL OPERATING FUND REVENUE | BOND REDEMPTION CONTRACTUAL OBLIGATION REVENUE | ABATEMENTS TRANSPORT/INCENTIVES REVENUE | CAPITAL EXPENDITURE SPECIAL FUND* REVENUE | TOTAL REVENUES |
|--------------------------------------|--------------------|--------------------------------|--|---|---|----------------|
| <b>SCHOOLS</b>                       |                    |                                |  |   |   |                |
| Districts                            | \$39,056,110       | \$1,565,369                    | \$0  | \$1,761                                 | \$0                                       | \$1,567,129    |
|                                      |                    |                                | \$0  | \$0                                     | \$0                                       |                |
| <b>LOCAL GOVERNMENT</b>              |                    |                                |  |   |   |                |
| Counties                             | \$39,056,110       | \$879,973                      | \$0  | \$0                                     | \$0                                       | \$879,973      |
| Cities and Towns                     | \$6,838,340        | \$131,182                      | \$0  | \$249                                   | \$0                                       | \$131,431      |
| Local Improv. & Service              | \$98,178,480       | \$650,969                      | \$148,159                                      | \$424                                   | \$0                                       | \$799,551      |
|                                      |                    |                                | \$0  | ----                                    | \$0                                       |                |
| Sub-Total Local Gov't                | XXX                | \$1,662,124                    | \$148,159                                      | \$673                                   | \$0                                       | \$1,810,955    |
|                                      |                    |                                | \$0  | ----                                    | \$0                                       |                |
| <b>TOTAL VALUATION &amp; REVENUE</b> | \$39,056,110       | \$3,227,492                    | \$148,159                                      | \$2,434                                 | \$0                                       | \$3,378,085    |
|                                      |                    |                                | \$0  | ----                                    | \$0                                       |                |

\* See detail for specific fund type and name.



CERTIFICATION OF LEVIES AND REVENUES  
As of January 1, 1992

SAN JUAN COUNTY

| District Number<br>and Name | ASSESSED<br>VALUATION | PUBLIC SCHOOL FINANCE<br>AND GENERAL FUND |           | BOND REDEMPTION<br>CONTRACTUAL OBLIGATION |         | ABATEMENTS<br>TRANSPORTATION |         | CAPITAL EXPENDITURES<br>SPECIAL FUND* |         | TOTAL<br>REVENUE |
|-----------------------------|-----------------------|---|-----------|---|---------|------------------------------|---------|---------------------------------------|---------|------------------|
|                             |                       | LEVY                                      | REVENUE   | LEVY                                      | REVENUE | LEVY                         | REVENUE | LEVY                                  | REVENUE |                  |
| SCHOOL DISTRICTS            |                       |   |           |   |         |                              |         |                                       |         |                  |
| 2820                        | \$17,309,480          | 40.145                                    | \$694,889 | 0.000                                     | \$0     | 0.000                        | \$0     | 0.000                                 | \$0     | \$694,889        |
| Silverton 1                 |                       |   | 0.000     | 0.000                                     | \$0     | 0.000                        | \$0     | 0.000                                 | \$0     | 40.145           |

| District Number<br>and Name | ASSESSED<br>VALUATION | GENERAL<br>OPERATING |           | BOND REDEMPTION<br>CONTRACTUAL OBLIGATION |         | ABATEMENTS<br>INCENTIVE PAYMENTS |         | CAPITAL EXPENDITURES<br>SPECIAL FUND* |         | TOTAL<br>REVENUE |
|-----------------------------|-----------------------|----------------------|-----------|---|---------|----------------------------------|---------|---------------------------------------|---------|------------------|
|                             |                       | LEVY                 | REVENUE   | LEVY                                      | REVENUE | LEVY                             | REVENUE | LEVY                                  | REVENUE |                  |
| LOCAL GOVERNMENT            |                       |                      |           |   |         |                                  |         |                                       |         |                  |
| COUNTY PURPOSES             |                       |                      |           |   |         |                                  |         |                                       |         |                  |
| General                     | \$17,309,480          | 17.771               | \$307,607 | 0.000                                     | \$0     | 0.000                            | \$0     | 0.000                                 | \$0     | 17.771           |
| Road and Bridge             | \$17,309,480          | 0.660                | \$11,424  | 0.000                                     | \$0     | 0.000                            | \$0     | 0.000                                 | \$0     | 0.660            |
| Public Welfare              | \$17,309,480          | 0.710                | \$12,290  | 0.000                                     | \$0     | 0.000                            | \$0     | 0.000                                 | \$0     | 0.710            |
| Contingent Fund             | \$17,309,480          | 0.500                | \$8,655   | 0.000                                     | \$0     | 0.000                            | \$0     | 0.000                                 | \$0     | 0.500            |
| Conservation Trust          | \$17,309,480          | 0.000                | \$0       | 0.000                                     | \$0     | 0.000                            | \$0     | 0.000                                 | \$0     | 0.000            |
| TOTAL                       | \$17,309,480          | 19.641               | \$339,975 | 0.000                                     | \$0     | 0.000                            | \$0     | 0.000                                 | \$0     | 19.641           |
|                             |                       |                      | 0.000     | 0.000                                     | \$0     | 0.000                            | \$0     | 0.000                                 | \$0     | \$339,975        |

| District Number<br>and Name | ASSESSED<br>VALUATION | LEVY   | REVENUE  | LEVY  | REVENUE | LEVY  | REVENUE | LEVY  | REVENUE | TOTAL<br>REVENUE |
|-----------------------------|-----------------------|--------|----------|-------|---------|-------|---------|-------|---------|------------------|
| CITIES AND TOWNS            |                       |        |          |       |         |       |         |       |         |                  |
| Silverton                   | \$5,481,190           | 11.443 | \$62,721 | 0.000 | \$0     | 0.000 | \$0     | 0.000 | \$0     | 11.443           |
|                             |                       |        | 0.000    | 0.000 | \$0     | 0.000 | \$0     | 0.000 | \$0     | \$62,721         |

| LOCAL IMPROVEMENT AND SERVICE DISTRICTS | ASSESSED VALUATION | GENERAL OPERATING LEVY | BOND REDEMPTION CONTRACTUAL OBLIGATION |       | ABATEMENTS |       | CAPITAL EXPENDITURES SPECIAL FUND* |       | TOTAL REVENUE |          |
|---|--------------------|------------------------|--|-------|------------|-------|------------------------------------|-------|---------------|----------|
|   |                    |                        | REVENUE                                | LEVY  | REVENUE    | LEVY  | REVENUE                            | LEVY  |               |          |
| Hermosa Cliff Fire Prot                 | \$2,113,210        | 6.850                  | \$14,433                               | 4.062 | \$8,584    | 0.000 | \$0                                | 0.000 | 10.892        | \$23,017 |
| Southwestern Water Conservation         | \$17,309,480       | 0.426                  | \$7,374                                | 0.000 | \$0        | 0.002 | \$35                               | 0.000 | 0.428         | \$7,408  |
| TOTAL                                   | \$19,422,690       | XXX                    | \$21,807                               | XXX   | \$8,584    | XXX   | \$35                               | XXX   | XXX           | \$30,426 |

SUMMARY OF LEVIES AND REVENUES

| TYPE OF LEVY              | ASSESSED VALUATION | GENERAL OPERATING FUND REVENUE |      | BOND REDEMPTION CONTRACTUAL OBLIGATION REVENUE |      | ABATEMENTS TRANSPORT/INCENTIVES REVENUE |      | CAPITAL EXPENDITURE SPECIAL FUND* REVENUE |      | TOTAL REVENUES |
|---------------------------|--------------------|--------------------------------|------|--|------|---|------|---|------|----------------|
|                           |                    | REVENUE                        | LEVY | REVENUE  | LEVY | REVENUE                                 | LEVY | REVENUE                                   | LEVY |                |
| SCHOOLS                   |                    |                                |      |  |      |   |      |   |      |                |
| Districts                 | \$17,309,480       | \$694,889                      |      | \$0  |      | \$0                                     |      | \$0                                       |      | \$694,889      |
| LOCAL GOVERNMENT          |                    |                                |      |  |      |   |      |   |      |                |
| Counties                  | \$17,309,480       | \$339,975                      |      | \$0  |      | \$0                                     |      | \$0                                       |      | \$339,975      |
| Cities and Towns          | \$5,481,190        | \$62,721                       |      | \$0  |      | \$0                                     |      | \$0                                       |      | \$62,721       |
| Local Improv. & Service   | \$19,422,690       | \$21,807                       |      | \$8,584  |      | \$35                                    |      | \$0                                       |      | \$30,426       |
| Sub-Total Local Gov't     | XXX                | \$424,503                      |      | \$8,584  |      | \$35                                    |      | \$0                                       |      | \$433,122      |
| TOTAL VALUATION & REVENUE | \$17,309,480       | \$1,119,392                    |      | \$8,584  |      | \$35                                    |      | \$0                                       |      | \$1,128,011    |

\* See detail for specific fund type and name.

CERTIFICATION OF LEVIES AND REVENUES  
As of January 1, 1992

SAN MIGUEL COUNTY

| District Number<br>and Name | ASSESSED<br>VALUATION | PUBLIC SCHOOL FINANCE<br>AND GENERAL FUND |             | BOND REDEMPTION<br>CONTRACTUAL OBLIGATION |           | ABATEMENTS<br>TRANSPORTATION |          | CAPITAL EXPENDITURES<br>SPECIAL FUND* |         | TOTAL<br>REVENUE |
|-----------------------------|-----------------------|---|-------------|---|-----------|------------------------------|----------|---------------------------------------|---------|------------------|
|                             |                       | LEVY                                      | REVENUE     | LEVY                                      | REVENUE   | LEVY                         | REVENUE  | LEVY                                  | REVENUE |                  |
| SCHOOL DISTRICTS            |                       |   |             |   |           |                              |          |                                       |         |                  |
| 0891 (1)                    | \$2,198,120           | 41.598                                    | \$91,437    | 0.000                                     | \$0       | 0.000                        | \$0      | 0.000                                 | \$0     | \$91,437         |
| Dolores RE 2                |                       |   |             |   |           |                              |          |                                       |         |                  |
| 2830                        | \$136,363,610         | 15.011 (B)                                | \$2,046,954 | 2.695                                     | \$367,500 | 0.074                        | \$10,091 | 0.000                                 | \$0     | \$2,434,500      |
| Telluride R 1               |                       |   |             |   |           |                              |          |                                       |         |                  |
| 2841 (2)                    | \$9,592,620           | 40.080                                    | \$384,472   | 0.000                                     | \$0       | 0.073                        | \$9,955  | 0.000                                 | \$0     | \$384,472        |
| Norwood/Redvale R 2 J       |                       |   |             |   |           |                              |          |                                       |         |                  |
| TOTAL                       | \$148,154,350         | XXX                                       | \$2,522,864 | XXX                                       | \$367,500 | XXX                          | \$10,091 | XXX                                   | \$0     | \$2,910,410      |

(B) Excess voted at a Special Election

(2) 2842 - Montrose

(1) 0890 - Dolores

| LOCAL GOVERNMENT<br>COUNTY PURPOSES | ASSESSED<br>VALUATION | GENERAL<br>OPERATING |             | BOND REDEMPTION<br>CONTRACTUAL OBLIGATION |         | ABATEMENTS<br>INCENTIVE PAYMENTS |         | CAPITAL EXPENDITURES<br>SPECIAL FUND* |         | TOTAL<br>REVENUE |
|-------------------------------------|-----------------------|----------------------|-------------|---|---------|----------------------------------|---------|---------------------------------------|---------|------------------|
|                                     |                       | LEVY                 | REVENUE     | LEVY                                      | REVENUE | LEVY                             | REVENUE | LEVY                                  | REVENUE |                  |
| General                             | \$148,154,350         | 7.678                | \$1,137,529 | 0.000                                     | \$0     | 0.044                            | \$6,519 | 0.000                                 | \$0     | \$1,144,048      |
| Road and Bridge                     | \$148,154,350         | 1.000                | \$148,154   | 0.000                                     | \$0     | 0.000                            | \$0     | 0.000                                 | \$0     | \$148,154        |
| Public Welfare                      | \$148,154,350         | 0.405                | \$60,003    | 0.000                                     | \$0     | 0.000                            | \$0     | 0.000                                 | \$0     | \$60,003         |
| Contingent Fund                     | \$148,154,350         | 0.267                | \$39,557    | 0.000                                     | \$0     | 0.000                            | \$0     | 0.000                                 | \$0     | \$39,557         |
|                                     |                       |                      |             | 0.000                                     | \$0     | 0.000                            | \$0     | 0.000                                 | \$0     |                  |

|                    |               |        |             |       |     |       |         |       |     |        |             |
|--------------------|---------------|--------|-------------|-------|-----|-------|---------|-------|-----|--------|-------------|
| Retirement         | \$148,154,350 | 0.460  | \$68,151    | 0.000 | \$0 | 0.000 | \$0     | 0.000 | \$0 | 0.460  | \$68,151    |
| Conservation Trust | \$148,154,350 | 0.143  | \$21,186    | 0.000 | \$0 | 0.000 | \$0     | 0.000 | \$0 | 0.143  | \$21,186    |
| TOTAL              | \$148,154,350 | 9.953  | \$1,474,580 | 0.000 | \$0 | 0.044 | \$6,519 | 0.000 | \$0 | 9.997  | \$1,481,099 |
| CITIES AND TOWNS   |               |        |             |       |     |       |         |       |     |        |             |
| Ophir              | \$657,420     | 12.860 | \$8,454     | 0.000 | \$0 | 0.000 | \$0     | 0.000 | \$0 | 12.860 | \$8,454     |
| Telluride          | \$53,048,140  | 3.245  | \$172,141   | 0.000 | \$0 | 0.000 | \$0     | 0.000 | \$0 | 3.245  | \$172,141   |
| Norwood            | \$1,906,840   | 15.129 | \$28,849    | 0.000 | \$0 | 0.000 | \$0     | 0.000 | \$0 | 15.129 | \$28,849    |
| Sampit [1]         | \$0           | 0.000  | \$0         | 0.000 | \$0 | 0.000 | \$0     | 0.000 | \$0 | 0.000  | \$0         |
| TOTAL              | \$55,612,400  | XXX    | \$209,444   | XXX   | \$0 | XXX   | \$0     | XXX   | \$0 | XXX    | \$209,444   |

[1] No Official Boundaries.

LOCAL IMPROVEMENT AND SERVICE DISTRICTS

METROPOLITAN DISTRICTS

|                                |              |       |          |        |             |       |     |       |     |        |             |
|--------------------------------|--------------|-------|----------|--------|-------------|-------|-----|-------|-----|--------|-------------|
| Mountain Village Metro         | \$44,915,610 | 0.000 | \$0      | 45.000 | \$2,021,202 | 0.000 | \$0 | 0.000 | \$0 | 45.000 | \$2,021,202 |
| Wilson Mesa at Telluride Metro | \$1,957,150  | 6.011 | \$11,764 | 4.040  | \$7,907     | 0.000 | \$0 | 0.000 | \$0 | 10.051 | \$19,671    |
| TOTAL                          | \$46,872,760 | XXX   | \$11,764 | XXX    | \$2,029,109 | XXX   | \$0 | XXX   | \$0 | XXX    | \$2,040,873 |

FIRE PROTECTION DISTRICTS

|                 |             |       |          |       |     |       |     |       |     |       |          |
|-----------------|-------------|-------|----------|-------|-----|-------|-----|-------|-----|-------|----------|
| Egnar Fire Prot | \$2,198,120 | 5.728 | \$12,591 | 0.000 | \$0 | 0.000 | \$0 | 0.000 | \$0 | 5.728 | \$12,591 |
|-----------------|-------------|-------|----------|-------|-----|-------|-----|-------|-----|-------|----------|

CERTIFICATION OF LEVIES AND REVENUES  
As of January 1, 1992

SAN MIGUEL COUNTY

|  | ASSESSED VALUATION   | GENERAL OPERATING LEVY | BOND REDEMPTION CONTRACTUAL OBLIGATION |            | ABATEMENTS      |            | CAPITAL EXPENDITURES SPECIAL FUND* |            | TOTAL REVENUE    |
|--|----------------------|------------------------|--|------------|-----------------|------------|------------------------------------|------------|------------------|
|  |                      |                        | REVENUE                                | LEVY       | REVENUE         | LEVY       | REVENUE                            | LEVY       |                  |
| <b>FIRE PROTECTION DISTRICTS contd</b> |                      |                        |  |            |                 |            |                                    |            |                  |
| Norwood Fire Prot                      | \$4,806,740          | 4.470                  | \$21,486                               | 0.000      | \$0             | 0.000      | \$0                                | 0.000      | \$21,486         |
| Telluride Fire Prot                    | \$136,031,380        | 1.649                  | \$224,316                              | 0.440      | \$59,854        | 0.009      | \$1,224                            | 0.000      | \$285,394        |
| <b>TOTAL</b>                           | <b>\$143,036,240</b> | <b>XXX</b>             | <b>\$258,393</b>                       | <b>XXX</b> | <b>\$59,854</b> | <b>XXX</b> | <b>\$1,224</b>                     | <b>XXX</b> | <b>\$319,471</b> |
| <b>LIBRARY DISTRICTS</b>               |                      |                        |  |            |                 |            |                                    |            |                  |
| R2J Public Library                     | \$9,592,620          | 1.282                  | \$12,298                               | 0.000      | \$0             | 0.000      | \$0                                | 0.000      | \$12,298         |
| San Miguel County Public Library       | \$136,363,610        | 2.421                  | \$330,136                              | 0.535      | \$72,955        | 0.012      | \$1,636                            | 0.000      | \$404,727        |
| <b>TOTAL</b>                           | <b>\$145,956,230</b> | <b>XXX</b>             | <b>\$342,434</b>                       | <b>XXX</b> | <b>\$72,955</b> | <b>XXX</b> | <b>\$1,636</b>                     | <b>XXX</b> | <b>\$417,025</b> |
| <b>COUNTY PEST CONTROL DISTRICTS</b>   |                      |                        |  |            |                 |            |                                    |            |                  |
| Egnar Pest Control                     | \$2,198,120          | 2.000                  | \$4,396                                | 0.000      | \$0             | 0.000      | \$0                                | 0.000      | \$4,396          |
| Norwood Pest Control                   | \$3,270,740          | 1.727                  | \$5,649                                | 0.000      | \$0             | 0.000      | \$0                                | 0.000      | \$5,649          |
| <b>TOTAL</b>                           | <b>\$5,468,860</b>   | <b>XXX</b>             | <b>\$10,045</b>                        | <b>XXX</b> | <b>\$0</b>      | <b>XXX</b> | <b>\$0</b>                         | <b>XXX</b> | <b>\$10,045</b>  |

| COUNTY DISPOSAL DISTRICTS                     |                      |            |                  |            |             |            |              |            |            |            |                  |
|---|----------------------|------------|------------------|------------|-------------|------------|--------------|------------|------------|------------|------------------|
| San Miguel County Solid Waste [3]             | \$91,187,190         | 0.500      | \$45,594         | 0.000      | \$0         | 0.000      | \$0          | 0.000      | \$0        | 0.500      | \$45,594         |
| Wright's Mesa Disposal [2]                    | \$0                  | 0.000      | \$0              | 0.000      | \$0         | 0.000      | \$0          | 0.000      | \$0        | 0.000      | \$0              |
| <b>TOTAL</b>                                  | <b>\$91,187,190</b>  | <b>XXX</b> | <b>\$45,594</b>  | <b>XXX</b> | <b>\$0</b>  | <b>XXX</b> | <b>\$0</b>   | <b>XXX</b> | <b>\$0</b> | <b>XXX</b> | <b>\$45,594</b>  |
| OTHER DISTRICTS                               |                      |            |                  |            |             |            |              |            |            |            |                  |
| Telluride Hospital                            | \$136,363,610        | 0.624      | \$85,091         | 0.000      | \$0         | 0.000      | \$0          | 0.000      | \$0        | 0.624      | \$85,091         |
| Norwood Sanitation                            | \$2,024,760          | 2.362      | \$4,782          | 0.000      | \$0         | 0.000      | \$0          | 0.000      | \$0        | 2.362      | \$4,782          |
| Lone Tree Cemetery 1                          | \$109,383,260        | 0.147      | \$16,079         | 0.000      | \$0         | 0.000      | \$0          | 0.000      | \$0        | 0.147      | \$16,079         |
| San Miguel Water Conservancy                  | \$6,636,180          | 0.480      | \$3,185          | 0.000      | \$0         | 0.000      | \$0          | 0.000      | \$0        | 0.480      | \$3,185          |
| Mountain Village Law Enforcement              | \$47,727,650         | 3.737      | \$178,358        | 0.000      | \$0         | 0.000      | \$0          | 0.000      | \$0        | 3.737      | \$178,358        |
| Southwestern Water Conservation               | \$148,154,350        | 0.426      | \$63,114         | 0.000      | \$0         | 0.002      | \$296        | 0.000      | \$0        | 0.428      | \$63,410         |
| <b>TOTAL</b>                                  | <b>\$450,289,810</b> | <b>XXX</b> | <b>\$350,609</b> | <b>XXX</b> | <b>\$0</b>  | <b>XXX</b> | <b>\$296</b> | <b>XXX</b> | <b>\$0</b> | <b>XXX</b> | <b>\$350,905</b> |
| TOTAL LOCAL IMPROVEMENT AND SERVICE DISTRICTS |                      |            |                  |            |             |            |              |            |            |            |                  |
|   | \$882,811,090        | XXX        | \$1,018,839      | XXX        | \$2,161,918 | XXX        | \$3,156      | XXX        | \$0        | XXX        | \$3,183,914      |
|   |                      |            |                  |            | \$0         |            |              |            |            |            | \$0              |

[2] Consolidated Into S M Cty Solid Waste [3] District Formed 12/91



CERTIFICATION OF LEVIES AND REVENUES  
As of January 1, 1992

SAN MIGUEL COUNTY

SUMMARY OF LEVIES AND REVENUES

| TYPE OF LEVY              | ASSESSED VALUATION | GENERAL OPERATING FUND REVENUE | BOND REDEMPTION CONTRACTUAL OBLIGATION REVENUE | ABATEMENTS TRANSPORT/INCENTIVES REVENUE | CAPITAL EXPENDITURE SPECIAL FUND* |         | TOTAL REVENUES |
|---------------------------|--------------------|--------------------------------|--|---|-----------------------------------|---------|----------------|
|                           |                    |                                |  |   | REVENUE                           | REVENUE |                |
| <b>SCHOOLS</b>            |                    |                                |  |   |                                   |         |                |
| Districts                 | \$148,154,350      | \$2,522,864                    | \$367,500                                      | \$10,091                                | \$0                               | \$0     | \$2,910,410    |
|                           |                    |                                | \$0  | \$9,955                                 |                                   | \$0     |                |
| <b>LOCAL GOVERNMENT</b>   |                    |                                |  |   |                                   |         |                |
| Counties                  | \$148,154,350      | \$1,474,580                    | \$0  | \$6,519                                 | \$0                               | \$0     | \$1,481,099    |
| Cities and Towns          | \$55,612,400       | \$209,444                      | \$0  | \$0                                     | \$0                               | \$0     | \$209,444      |
| Local Improv. & Service   | \$882,811,090      | \$1,018,839                    | \$2,161,918                                    | \$3,156                                 | \$0                               | \$0     | \$3,183,914    |
|                           |                    |                                | \$0  | -----                                   |                                   | \$0     |                |
| Sub-Total Local Gov't     | XXX                | \$2,702,863                    | \$2,161,918                                    | \$9,675                                 | \$0                               | \$0     | \$4,874,457    |
|                           |                    |                                | \$0  | -----                                   |                                   | \$0     |                |
| TOTAL VALUATION & REVENUE | \$148,154,350      | \$5,225,727                    | \$2,529,418                                    | \$19,766                                | \$0                               | \$0     | \$7,784,866    |
|                           |                    |                                |  | -----                                   |                                   | \$0     |                |

\* See detail for specific fund type and name.



CERTIFICATION OF LEVIES AND REVENUES  
As of January 1, 1992

SEDGWICK COUNTY

| District Number<br>and Name       | ASSESSED<br>VALUATION | PUBLIC SCHOOL FINANCE<br>AND GENERAL FUND |           | BOND REDEMPTION<br>CONTRACTUAL OBLIGATION |          | ABATEMENTS<br>TRANSPORTATION |         | CAPITAL EXPENDITURES<br>SPECIAL FUND* |         | TOTAL<br>REVENUE |           |
|-----------------------------------|-----------------------|---|-----------|---|----------|------------------------------|---------|---------------------------------------|---------|------------------|-----------|
|                                   |                       | LEVY                                      | REVENUE   | LEVY                                      | REVENUE  | LEVY                         | REVENUE | LEVY                                  | REVENUE |                  |           |
| <b>SCHOOL DISTRICTS</b>           |                       |   |           |   |          |                              |         |                                       |         |                  |           |
| 2622 (1) (2)<br>Holyoke RE 1 J    | \$46,670              | 40.080                                    | \$1,871   | 0.000                                     | \$0      | 0.000                        | \$0     | 0.000                                 | \$0     | 40.080           | \$1,871   |
| 2633 (3) (4) (5)<br>Haxtun RE 2 J | \$386,880             | 40.232                                    | \$15,565  | 6.919                                     | \$2,677  | 0.000                        | \$0     | 0.000                                 | \$0     | 47.151           | \$18,242  |
| 2862 (6)<br>Julesburg RE 1        | \$12,529,950          | 40.080                                    | \$502,200 | 0.000                                     | \$0      | 0.000                        | \$0     | 0.000                                 | \$0     | 40.080           | \$502,200 |
| 2880<br>Ovid (Platte Valley) RE 3 | \$10,357,820          | 40.080                                    | \$415,141 | 5.117                                     | \$53,001 | 0.000                        | \$0     | 0.000                                 | \$0     | 45.197           | \$468,142 |
| TOTAL                             | \$23,321,320          | XXX                                       | \$934,777 | XXX                                       | \$55,678 | XXX                          | \$0     | XXX                                   | \$0     | XXX              | \$990,455 |

(1) 2621 - Phillips  
(2) 2623 - Yuma  
(3) 2630 - Phillips  
(4) 2632 - Logan  
(5) 2631 - Yuma  
(6) 2863 - Phillips

| LOCAL GOVERNMENT<br>COUNTY PURPOSES | ASSESSED<br>VALUATION | GENERAL<br>OPERATING |           | BOND REDEMPTION<br>CONTRACTUAL OBLIGATION |         | ABATEMENTS<br>INCENTIVE PAYMENTS |         | CAPITAL EXPENDITURES<br>SPECIAL FUND* |         | TOTAL<br>REVENUE |           |
|-------------------------------------|-----------------------|----------------------|-----------|---|---------|----------------------------------|---------|---------------------------------------|---------|------------------|-----------|
|                                     |                       | LEVY                 | REVENUE   | LEVY                                      | REVENUE | LEVY                             | REVENUE | LEVY                                  | REVENUE |                  |           |
| General                             | \$23,321,320          | 16.829               | \$392,474 | 0.000                                     | \$0     | 0.000                            | \$0     | 0.000                                 | \$0     | 16.829           | \$392,474 |
| Road and Bridge                     | \$23,321,320          | 11.000               | \$256,535 | 0.000                                     | \$0     | 0.000                            | \$0     | 0.000                                 | \$0     | 11.000           | \$256,535 |
| Public Welfare                      | \$23,321,320          | 2.000                | \$46,643  | 0.000                                     | \$0     | 0.000                            | \$0     | 0.000                                 | \$0     | 2.000            | \$46,643  |
| Contingent Fund                     | \$23,321,320          | 0.250                | \$5,830   | 0.000                                     | \$0     | 0.000                            | \$0     | 0.000                                 | \$0     | 0.250            | \$5,830   |

|   |              |        |           |       |     |       |     |       |          |        |           |
|---|--------------|--------|-----------|-------|-----|-------|-----|-------|----------|--------|-----------|
| Capital Expenditures                    | \$23,321,320 | 1.000  | \$23,321  | 0.000 | \$0 | 0.000 | \$0 | 0.000 | \$0      | 1.000  | \$23,321  |
| Public Hospital                         | \$23,321,320 | 3.000  | \$69,964  | 0.000 | \$0 | 0.000 | \$0 | 0.000 | \$0      | 3.000  | \$69,964  |
| TOTAL                                   | \$23,321,320 | 33.079 | \$771,446 | 0.000 | \$0 | 1.000 | \$0 | 1.000 | \$23,321 | 34.079 | \$794,767 |
| CITIES AND TOWNS                        |              |        |           |       |     |       |     |       |          |        |           |
| Julesburg                               | \$3,625,080  | 40.886 | \$148,215 | 0.000 | \$0 | 0.000 | \$0 | 0.000 | \$0      | 40.886 | \$148,215 |
| Ovid                                    | \$725,940    | 29.625 | \$21,506  | 0.000 | \$0 | 0.000 | \$0 | 0.000 | \$0      | 29.625 | \$21,506  |
| Sedgwick                                | \$269,630    | 41.530 | \$11,198  | 0.000 | \$0 | 0.000 | \$0 | 0.000 | \$0      | 41.530 | \$11,198  |
| TOTAL                                   | \$4,620,650  | XXX    | \$180,919 | XXX   | \$0 | XXX   | \$0 | XXX   | \$0      | XXX    | \$180,919 |
| LOCAL IMPROVEMENT AND SERVICE DISTRICTS |              |        |           |       |     |       |     |       |          |        |           |
| FIRE PROTECTION DISTRICTS               |              |        |           |       |     |       |     |       |          |        |           |
| Fairy Dell Fire Prot                    | \$1,137,760  | 2.102  | \$2,392   | 0.000 | \$0 | 0.000 | \$0 | 0.000 | \$0      | 2.102  | \$2,392   |
| Haxtun Fire Prot                        | \$273,650    | 1.396  | \$382     | 0.000 | \$0 | 0.000 | \$2 | 0.000 | \$0      | 1.404  | \$384     |
| Holyoke Fire Prot                       | \$560,220    | 1.745  | \$978     | 0.000 | \$0 | 0.000 | \$0 | 0.000 | \$0      | 1.745  | \$978     |
| Julesburg Fire Prot                     | \$6,206,050  | 1.543  | \$9,576   | 0.000 | \$0 | 0.000 | \$0 | 0.000 | \$0      | 1.543  | \$9,576   |
| Ovid Fire                               | \$5,100,770  | 1.896  | \$9,671   | 0.000 | \$0 | 0.000 | \$0 | 0.000 | \$0      | 1.896  | \$9,671   |
| Sedgwick Fire Prot                      | \$4,431,900  | 1.428  | \$6,329   | 0.000 | \$0 | 0.000 | \$0 | 0.000 | \$0      | 1.428  | \$6,329   |
| TOTAL                                   | \$17,710,350 | XXX    | \$29,328  | XXX   | \$0 | XXX   | \$2 | XXX   | \$0      | XXX    | \$29,330  |
|   |              |        |           | XXX   | \$0 | XXX   | \$0 | XXX   | \$0      |        | \$0       |

CERTIFICATION OF LEVIES AND REVENUES  
As of January 1, 1992

SEDGWICK COUNTY

|   | ASSESSED VALUATION  | LEVY       | GENERAL OPERATING |            | BOND REDEMPTION CONTRACTUAL OBLIGATION |            | ABATEMENTS |            | CAPITAL EXPENDITURES SPECIAL FUND* |            | TOTAL REVENUE |            |                 |
|---|---------------------|------------|-------------------|------------|--|------------|------------|------------|------------------------------------|------------|---------------|------------|-----------------|
|   |                     |            | REVENUE           | LEVY       | LEVY                                   | REVENUE    | LEVY       | REVENUE    | LEVY                               | REVENUE    |               | LEVY       |                 |
| <b>CEMETARY DISTRICTS</b>                           |                     |            |                   |            |  |            |            |            |                                    |            |               |            |                 |
| Julesburg Cemetery                                  | \$11,820,280        | 0.800      | \$9,456           | 0.000      | \$0                                    | 0.000      | \$0        | 0.000      | \$0                                | 0.000      | \$0           | 0.800      | \$9,456         |
| Ovid Cemetery                                       | \$6,310,490         | 0.645      | \$4,070           | 0.000      | \$0                                    | 0.000      | \$0        | 0.000      | \$0                                | 0.000      | \$0           | 0.645      | \$4,070         |
| Sedgwick Cemetery                                   | \$5,190,550         | 0.350      | \$1,817           | 0.000      | \$0                                    | 0.000      | \$0        | 0.000      | \$0                                | 0.000      | \$0           | 0.350      | \$1,817         |
| <b>TOTAL</b>  | <b>\$23,321,320</b> | <b>XXX</b> | <b>\$15,343</b>   | <b>XXX</b> | <b>\$0</b>                             | <b>XXX</b> | <b>\$0</b> | <b>XXX</b> | <b>\$0</b>                         | <b>XXX</b> | <b>\$0</b>    | <b>XXX</b> | <b>\$15,343</b> |
| <b>GROUND WATER MANAGEMENT DISTRICTS</b>            |                     |            |                   |            |  |            |            |            |                                    |            |               |            |                 |
| Gpm Assessment                                      | 62,800              | 0.020 (D)  | \$1,256           | 0.000      | \$0                                    | 0.000      | \$0        | 0.000      | \$0                                | 0.000      | \$0           | 0.020      | \$1,256         |
| Marks Butte Groundwater Mgmt                        | \$8,393,380         | 0.350      | \$2,938           | 0.000      | \$0                                    | 0.000      | \$0        | 0.000      | \$0                                | 0.000      | \$0           | 0.350      | \$2,938         |
| <b>TOTAL</b>  | <b>\$8,393,380</b>  | <b>XXX</b> | <b>\$4,194</b>    | <b>XXX</b> | <b>\$0</b>                             | <b>XXX</b> | <b>\$0</b> | <b>XXX</b> | <b>\$0</b>                         | <b>XXX</b> | <b>\$0</b>    | <b>XXX</b> | <b>\$4,194</b>  |
| <b>WATER CONSERVANCY AND CONSERVATION DISTRICTS</b> |                     |            |                   |            |  |            |            |            |                                    |            |               |            |                 |
| Lower South Platte Water Cons                       | \$6,438,740         | 0.500      | \$3,219           | 0.000      | \$0                                    | 0.000      | \$0        | 0.000      | \$0                                | 0.000      | \$0           | 0.500      | \$3,219         |
| Northern Colorado Water Conservancy (1)             | \$10,958,470        | 1.000      | \$10,958          | 0.000      | \$0                                    | 0.000      | \$0        | 0.000      | \$0                                | 0.000      | \$0           | 1.000      | \$10,958        |

|  |              |            |           |       |     |       |     |       |     |        |           |
|--|--------------|------------|-----------|-------|-----|-------|-----|-------|-----|--------|-----------|
| Sedgwick-Sand Draw Water<br>Cons                 | \$2,540,740  | 1,000      | \$2,541   | 0.000 | \$0 | 0.000 | \$0 | 0.000 | \$0 | 1,000  | \$2,541   |
| TOTAL  | \$19,937,950 | XXX        | \$16,719  | XXX   | \$0 | XXX   | \$0 | XXX   | \$0 | XXX    | \$16,719  |
| OTHER DISTRICTS                                  |              |            |           |       |     |       |     |       |     |        |           |
| Julesburg Irrigation                             | 19,134       | 18,000 (D) | \$344,412 | 0.000 | \$0 | 0.000 | \$0 | 0.000 | \$0 | 18,000 | \$344,412 |
| TOTAL LOCAL IMPROVEMENT<br>AND SERVICE DISTRICTS | \$69,363,000 | XXX        | \$409,995 | XXX   | \$0 | XXX   | \$2 | XXX   | \$0 | XXX    | \$409,998 |

[1] Contractual Obligation w/Fed Govt (D) Acres - Per Acre

CERTIFICATION OF LEVIES AND REVENUES  
As of January 1, 1992

SEDGWICK COUNTY

SUMMARY OF LEVIES AND REVENUES

| TYPE OF LEVY                         | ASSESSED VALUATION | GENERAL OPERATING FUND REVENUE | BOND REDEMPTION CONTRACTUAL OBLIGATION REVENUE | ABATEMENTS TRANSPORT/INCENTIVES REVENUE | CAPITAL EXPENDITURE SPECIAL FUND* REVENUE | TOTAL REVENUES |
|--------------------------------------|--------------------|--------------------------------|--|---|---|----------------|
| <b>SCHOOLS</b>                       |                    |                                |  |   |   |                |
| Districts                            | \$23,321,320       | \$934,777                      | \$55,678                                       | \$0                                     | \$0                                       | \$990,455      |
|                                      |                    |                                | \$0  | \$0                                     | \$0                                       |                |
| <b>LOCAL GOVERNMENT</b>              |                    |                                |  |   |   |                |
| Countries                            | \$23,321,320       | \$771,446                      | \$0  | \$0                                     | \$23,321                                  | \$794,767      |
| Cities and Towns                     | \$4,620,650        | \$180,919                      | \$0  | \$0                                     | \$0                                       | \$180,919      |
| Local Improv. & Service              | \$69,363,000       | \$409,995                      | \$0  | \$2                                     | \$0                                       | \$409,998      |
|                                      |                    |                                | \$0  | -----                                   | \$0                                       |                |
| Sub-Total Local Gov't                | XXX                | \$1,362,360                    | \$0  | \$2                                     | \$23,321                                  | \$1,385,684    |
|                                      |                    |                                | \$0  | -----                                   | \$0                                       |                |
| <b>TOTAL VALUATION &amp; REVENUE</b> | \$23,321,320       | \$2,297,137                    | \$55,678                                       | \$2                                     | \$23,321                                  | \$2,376,138    |
|                                      |                    |                                | \$0  | -----                                   | \$0                                       |                |

\* See detail for specific fund type and name.





CERTIFICATION OF LEVIES AND REVENUES  
As of January 1, 1992

SUMMIT COUNTY

| District Number<br>and Name | ASSESSED<br>VALUATION | PUBLIC SCHOOL FINANCE<br>AND GENERAL FUND |              | BOND REDEMPTION<br>CONTRACTUAL OBLIGATION |             | ABATEMENTS<br>TRANSPORTATION |         | CAPITAL EXPENDITURES<br>SPECIAL FUND* |         | TOTAL<br>REVENUE |
|-----------------------------|-----------------------|---|--------------|---|-------------|------------------------------|---------|---------------------------------------|---------|------------------|
|                             |                       | LEVY                                      | REVENUE      | LEVY                                      | REVENUE     | LEVY                         | REVENUE | LEVY                                  | REVENUE |                  |
| SCHOOL DISTRICTS            |                       |   |              |   |             |                              |         |                                       |         |                  |
| 1343 (1) (2)                | \$2,180,230           | 32.699                                    | \$71,291     | 4.297                                     | \$9,368     | 0.000                        | \$0     | 0.000                                 | \$0     | \$80,660         |
| West Grand 1 J              |                       |   |              | 0.000                                     | \$0         | 0.000                        | \$0     | 0.000                                 | \$0     |                  |
| 3000                        | \$440,407,730         | 22.976                                    | \$10,118,808 | 4.785                                     | \$2,107,351 | 0.000                        | \$0     | 0.000                                 | \$0     | \$12,226,159     |
| Summit RE 1                 |                       |   |              | 0.000                                     | \$0         | 0.000                        | \$0     | 0.000                                 | \$0     |                  |
| TOTAL                       | \$442,587,960         | XXX                                       | \$10,190,099 | XXX                                       | \$2,116,719 | XXX                          | \$0     | XXX                                   | \$0     | \$12,306,819     |

(2) 1342 - Eagle

(1) 1341 - Grand

| District Number<br>and Name         | ASSESSED<br>VALUATION | GENERAL<br>OPERATING |             | BOND REDEMPTION<br>CONTRACTUAL OBLIGATION |         | ABATEMENTS<br>INCENTIVE PAYMENTS |          | CAPITAL EXPENDITURES<br>SPECIAL FUND* |             | TOTAL<br>REVENUE |
|-------------------------------------|-----------------------|----------------------|-------------|---|---------|----------------------------------|----------|---------------------------------------|-------------|------------------|
|                                     |                       | LEVY                 | REVENUE     | LEVY                                      | REVENUE | LEVY                             | REVENUE  | LEVY                                  | REVENUE     |                  |
| LOCAL GOVERNMENT<br>COUNTY PURPOSES |                       |                      |             |   |         |                                  |          |                                       |             |                  |
| General                             | \$442,587,960         | 7.339                | \$3,248,153 | 0.000                                     | \$0     | 0.159                            | \$70,371 | 0.000                                 | \$0         | \$3,318,524      |
| Road and Bridge                     | \$442,587,960         | 2.226                | \$985,201   | 0.000                                     | \$0     | 0.000                            | \$0      | 0.000                                 | \$0         | \$985,201        |
| Public Welfare                      | \$442,587,960         | 0.354                | \$156,676   | 0.000                                     | \$0     | 0.000                            | \$0      | 0.000                                 | \$0         | \$156,676        |
| Capital Expenditures                | \$442,587,960         |                      | \$0         | 0.000                                     | \$0     | 0.000                            | \$0      | 0.000                                 | \$0         |                  |
| Library                             | \$442,587,960         | 0.808                | \$357,611   | 0.000                                     | \$0     | 0.000                            | \$0      | 0.000                                 | \$0         | \$357,611        |
| TOTAL                               | \$442,587,960         | 10.727               | \$4,747,641 | 0.000                                     | \$0     | 0.159                            | \$70,371 | 2.324                                 | \$1,028,574 | \$5,846,586      |

|  | ASSESSED VALUATION   | LEVY       | GENERAL OPERATING  |            | BOND REDEMPTION CONTRACTUAL OBLIGATION |            | ABATEMENTS   |            | CAPITAL EXPENDITURES SPECIAL FUND* |            | TOTAL REVENUE      |
|--|----------------------|------------|--------------------|------------|--|------------|--------------|------------|------------------------------------|------------|--------------------|
|  |                      |            | REVENUE            | LEVY       | REVENUE                                | LEVY       | REVENUE      | LEVY       | REVENUE                            | LEVY       |                    |
| <b>CITIES AND TOWNS</b>                        |                      |            |                    |            |  |            |              |            |                                    |            |                    |
| Breckenridge                                   | \$103,343,810        | 6.750      | \$697,571          | 0.000      | \$0                                    | 0.000      | \$0          | 0.000      | \$0                                | 0.000      | \$697,571          |
| Frisco   | \$42,073,640         | 2.339      | \$98,410           | 0.000      | \$0                                    | 0.000      | \$0          | 0.000      | \$0                                | 0.000      | \$98,410           |
| Blue River                                     | \$11,610,690         | 12.969     | \$150,579          | 0.000      | \$0                                    | 0.032      | \$372        | 0.000      | \$0                                | 0.000      | \$150,951          |
| Dillon   | \$21,082,690         | 8.645      | \$182,260          | 0.491      | \$10,352                               | 0.000      | \$0          | 0.000      | \$0                                | 0.000      | \$192,612          |
| Montezuma                                      | \$472,350            | 4.584      | \$2,165            | 0.000      | \$0                                    | 0.000      | \$0          | 0.000      | \$0                                | 0.000      | \$2,165            |
| Silverthorne                                   | \$27,683,450         | 0.510      | \$14,119           | 1.313      | \$36,348                               | 0.000      | \$0          | 0.000      | \$0                                | 0.000      | \$50,467           |
| <b>TOTAL</b>                                   | <b>\$206,266,630</b> | <b>XXX</b> | <b>\$1,145,104</b> | <b>XXX</b> | <b>\$46,700</b>                        | <b>XXX</b> | <b>\$372</b> | <b>XXX</b> | <b>\$0</b>                         | <b>XXX</b> | <b>\$1,192,176</b> |
| <b>JUNIOR COLLEGES</b>                         |                      |            |                    |            |  |            |              |            |                                    |            |                    |
| Colorado Mtn College                           | \$440,407,730        | 3.997      | \$1,760,310        | 0.000      | \$0                                    | 0.000      | \$0          | 0.000      | \$0                                | 0.000      | \$1,760,310        |
| <b>LOCAL IMPROVEMENT AND SERVICE DISTRICTS</b> |                      |            |                    |            |  |            |              |            |                                    |            |                    |
| <b>METROPOLITAN DISTRICTS</b>                  |                      |            |                    |            |  |            |              |            |                                    |            |                    |
| Buffalo Mountain Metro                         | \$17,347,750         | 9.600      | \$166,538          | 14.800     | \$256,747                              | 0.000      | \$0          | 0.000      | \$0                                | 0.000      | \$423,285          |
| Copper Mountain Metro                          | \$22,799,320         | 7.430      | \$169,399          | 7.525      | \$171,565                              | 0.000      | \$0          | 0.000      | \$0                                | 0.000      | \$340,964          |
| Corinthian Hill Metro                          | \$2,493,060          | 12.500     | \$31,163           | 7.500      | \$18,698                               | 0.000      | \$0          | 0.000      | \$0                                | 0.000      | \$49,861           |
| Dillon Valley Metro                            | \$8,778,770          | 9.360      | \$82,169           | 0.000      | \$0                                    | 0.000      | \$0          | 0.000      | \$0                                | 0.000      | \$82,169           |
| Eagle's Nest Metro                             | \$1,458,690          | 29.287     | \$42,721           | 4.014      | \$5,855                                | 5.699      | \$8,313      | 0.000      | \$0                                | 0.000      | \$56,889           |
| Hamilton Creek Metro                           | \$919,530            |            | \$0                | 25.000     | \$22,988                               | 0.000      | \$0          | 0.000      | \$0                                | 0.000      | \$22,988           |

CERTIFICATION OF LEVIES AND REVENUES  
As of January 1, 1992

SUMMIT COUNTY

| METROPOLITAN DISTRICTS cont'd | ASSESSED VALUATION | GENERAL OPERATING |             | BOND REDEMPTION CONTRACTUAL OBLIGATION |           | ABATEMENTS |          | CAPITAL EXPEMDITURES SPECIAL FUND* |         | TOTAL REVENUE |
|-------------------------------|--------------------|-------------------|-------------|--|-----------|------------|----------|------------------------------------|---------|---------------|
|                               |                    | LEVY              | REVENUE     | LEVY                                   | REVENUE   | LEVY       | REVENUE  | LEVY                               | REVENUE |               |
| Suan's Nest Metro             | \$380,010          | 0.000             | \$0         | 0.000                                  | \$0       | 0.000      | \$0      | 0.000                              | \$0     | \$0           |
| Willow Brook Metro            | \$1,534,150        | 31.000            | \$47,559    | 10.000                                 | \$15,342  | 0.000      | \$0      | 0.000                              | \$0     | \$62,901      |
| TOTAL                         | \$55,711,280       | XXX               | \$539,549   | XXX                                    | \$491,195 | XXX        | XXX      | XXX                                | \$0     | \$1,039,057   |
| FIRE PROTECTION DISTRICTS     |                    |                   |             |  |           |            |          |                                    |         |               |
| Dillon Fire Prot              | \$22,012,950       | 7.028             | \$154,707   | 5.847                                  | \$128,710 | 0.000      | \$0      | 0.000                              | \$0     | \$283,417     |
| Frisco Fire Prot              | \$46,441,970       | 6.710             | \$311,626   | 2.460                                  | \$114,247 | 0.094      | \$4,366  | 0.000                              | \$0     | \$430,239     |
| Red, White & Blue Fire Prot   | \$174,041,990      | 6.037             | \$1,050,691 | 0.000                                  | \$0       | 0.047      | \$8,180  | 0.000                              | \$0     | \$1,058,871   |
| Silverthorne Fire Prot        | \$56,535,830       | 6.034             | \$341,137   | 0.598                                  | \$33,808  | 0.104      | \$5,880  | 0.000                              | \$0     | \$380,825     |
| Snake River Fire Prot         | \$78,289,180       | 6.671             | \$522,267   | 1.107                                  | \$86,666  | 0.000      | \$0      | 0.000                              | \$0     | \$608,933     |
| TOTAL                         | \$377,321,920      | XXX               | \$2,380,428 | XXX                                    | \$363,431 | XXX        | \$18,426 | XXX                                | \$0     | \$2,762,285   |

|                                      |               |       |           |        |           |       |         |       |     |        |           |
|--------------------------------------|---------------|-------|-----------|--------|-----------|-------|---------|-------|-----|--------|-----------|
| SANITATION DISTRICTS                 |               |       |           |        |           |       |         |       |     |        |           |
| Breckenridge Sanitation              | \$125,526,670 | 0.000 | \$0       | 0.000  | \$0       | 0.000 | \$0     | 0.000 | \$0 | 0.000  | \$0       |
| Frisco Sanitation                    | \$36,342,250  | 1.728 | \$62,799  | 6.500  | \$236,225 | 0.032 | \$1,163 | 0.000 | \$0 | 8.260  | \$300,187 |
| TOTAL                                | \$161,868,920 | XXX   | \$62,799  | XXX    | \$236,225 | XXX   | \$1,163 | XXX   | \$0 | XXX    | \$300,187 |
| WATER DISTRICTS                      |               |       |           |        |           |       |         |       |     |        |           |
| Blue River Water                     | \$17,151,130  | 0.000 | \$0       | 16.046 | \$275,207 | 0.000 | \$0     | 0.000 | \$0 | 16.046 | \$275,207 |
| East Dillon Water                    | \$13,943,600  | 4.028 | \$56,165  | 2.748  | \$38,317  | 0.000 | \$0     | 0.000 | \$0 | 6.776  | \$94,482  |
| Loveland Pass Village Water          | \$507,610     | 5.648 | \$2,867   | 0.000  | \$0       | 0.000 | \$0     | 0.000 | \$0 | 5.648  | \$2,867   |
| Snake River Water                    | \$45,490,860  | 0.000 | \$0       | 11.910 | \$541,796 | 0.000 | \$0     | 0.000 | \$0 | 11.910 | \$541,796 |
| TOTAL                                | \$77,093,200  | XXX   | \$59,032  | XXX    | \$855,320 | XXX   | \$0     | XXX   | \$0 | XXX    | \$914,352 |
| WATER AND SANITATION DISTRICTS       |               |       |           |        |           |       |         |       |     |        |           |
| Copper Mountain Water & San          | \$22,796,440  | 0.000 | \$0       | 17.020 | \$387,995 | 0.000 | \$0     | 0.000 | \$0 | 17.020 | \$387,995 |
| Woodmoor at Breckenridge Water & San | \$3,814,820   | 0.000 | \$0       | 17.450 | \$66,569  | 0.000 | \$0     | 0.000 | \$0 | 17.450 | \$66,569  |
| TOTAL                                | \$26,611,260  | XXX   | \$0       | XXX    | \$454,564 | XXX   | \$0     | XXX   | \$0 | XXX    | \$454,564 |
| OTHER DISTRICTS                      |               |       |           |        |           |       |         |       |     |        |           |
| Kremmling Memorial Hospital          | \$5,466,690   | 7.490 | \$40,946  | 1.653  | \$9,036   | 0.000 | \$0     | 0.000 | \$0 | 11.208 | \$61,271  |
| Middle Park Water Conservancy        | \$442,587,960 | 0.144 | \$63,733  | 0.000  | \$0       | 0.000 | \$0     | 0.000 | \$0 | 0.144  | \$63,733  |
| Colorado River Water Conservancy     | \$442,587,960 | 0.391 | \$173,052 | 0.000  | \$0       | 0.003 | \$1,328 | 0.000 | \$0 | 0.394  | \$174,380 |
| TOTAL                                | \$890,642,610 | XXX   | \$277,730 | XXX    | \$9,036   | XXX   | \$1,328 | XXX   | \$0 | XXX    | \$299,383 |

CERTIFICATION OF LEVIES AND REVENUES  
As of January 1, 1992

SUMMIT COUNTY

| ASSESSED VALUATION                                   | GENERAL OPERATING LEVY | BOND REDEMPTION CONTRACTUAL OBLIGATION |             | ABATEMENTS   |          | CAPITAL EXPENDITURES SPECIAL FUND* |         | TOTAL REVENUE      |
|--|------------------------|--|-------------|--------------|----------|------------------------------------|---------|--------------------|
|  |                        | REVENUE LEVY                           | REVENUE     | REVENUE LEVY | REVENUE  | REVENUE LEVY                       | REVENUE |                    |
| \$1,589,249,190                                      | XXX                    | XXX                                    | \$2,409,771 | XXX          | \$29,230 | XXX                                | \$0     | XXX                |
|  |                        | XXX                                    | \$0         |              |          | XXX                                | \$0     |                    |
| <b>TOTAL LOCAL IMPROVEMENT AND SERVICE DISTRICTS</b> |                        |  |             |              |          |                                    |         | <b>\$5,769,828</b> |

SUMMARY OF LEVIES AND REVENUES

| TYPE OF LEVY                         | ASSESSED VALUATION   | GENERAL OPERATING FUND REVENUE | BOND REDEMPTION CONTRACTUAL OBLIGATION REVENUE | ABATEMENTS TRANSPORT/INCENTIVES REVENUE | CAPITAL EXPENDITURE SPECIAL FUND* REVENUE | TOTAL REVENUES      |
|--------------------------------------|----------------------|--------------------------------|--|---|---|---------------------|
| <b>SCHOOLS</b>                       |                      |                                |  |   |   |                     |
| Districts                            | \$442,587,960        | \$10,190,099                   | \$2,116,719                                    | \$0                                     | \$0                                       | \$12,306,819        |
| Junior Colleges                      | \$440,407,730        | \$1,760,310                    | \$0  | \$0                                     | \$0                                       | \$1,760,310         |
| Sub-Total Schools                    | XXX                  | \$11,950,409                   | \$2,116,719                                    | \$0                                     | \$0                                       | \$14,067,128        |
| <b>LOCAL GOVERNMENT</b>              |                      |                                |  |   |   |                     |
| Counties                             | \$442,587,960        | \$4,747,641                    | \$0  | \$70,371                                | \$1,028,574                               | \$5,846,586         |
| Cities and Towns                     | \$206,266,630        | \$1,145,104                    | \$46,700                                       | \$372                                   | \$0                                       | \$1,192,176         |
| Local Improv. & Service              | \$1,589,249,190      | \$3,319,538                    | \$2,409,771                                    | \$29,230                                | \$0                                       | \$5,769,828         |
| Sub-Total Local Gov't                | XXX                  | \$9,212,283                    | \$2,456,471                                    | \$99,973                                | \$1,028,574                               | \$12,808,590        |
| <b>TOTAL VALUATION &amp; REVENUE</b> | <b>\$442,587,960</b> | <b>\$21,162,692</b>            | <b>\$4,573,191</b>                             | <b>\$99,973</b>                         | <b>\$1,028,574</b>                        | <b>\$26,875,718</b> |

\* See detail for specific fund type and name.

CERTIFICATION OF LEVIES AND REVENUES  
As of January 1, 1992

TELLER COUNTY

| District Number<br>and Name | ASSESSED<br>VALUATION | PUBLIC SCHOOL FINANCE<br>AND GENERAL FUND |             | BOND REDEMPTION<br>CONTRACTUAL OBLIGATION |             | ABATEMENTS<br>TRANSPORTATION |          | CAPITAL EXPENDITURES<br>SPECIAL FUND* |         | TOTAL              |
|-----------------------------|-----------------------|---|-------------|---|-------------|------------------------------|----------|---------------------------------------|---------|--------------------|
|                             |                       | LEVY                                      | REVENUE     | LEVY                                      | REVENUE     | LEVY                         | REVENUE  | LEVY                                  | REVENUE |                    |
| SCHOOL DISTRICTS            |                       |   |             |   |             |                              |          |                                       |         |                    |
| 3010                        | \$28,919,570          | 40.080                                    | \$1,159,096 | 2.997                                     | \$86,672    | 0.000                        | \$0      | 0.000                                 | \$0     | 43.077 \$1,245,768 |
| Cripple Creek-Victor RE 1   |                       |   |             | 0.000                                     | \$0         | 0.000                        | \$0      | 0.000                                 | \$0     |                    |
| 3020                        | \$82,772,240          | 40.080                                    | \$3,317,511 | 16.800                                    | \$1,390,574 | 0.552                        | \$45,690 | 0.000                                 | \$0     | 57.432 \$4,753,775 |
| Woodland Park RE 2          |                       |   |             | 0.000                                     | \$0         | 0.000                        | \$0      | 0.000                                 | \$0     |                    |
| TOTAL                       | \$111,691,810         | XXX                                       | \$4,476,607 | XXX                                       | \$1,477,246 | XXX                          | \$45,690 | XXX                                   | \$0     | XXX \$5,999,543    |

| District Number<br>and Name         | ASSESSED<br>VALUATION | GENERAL<br>OPERATING |             | BOND REDEMPTION<br>CONTRACTUAL OBLIGATION |         | ABATEMENTS<br>INCENTIVE PAYMENTS |         | CAPITAL EXPENDITURES<br>SPECIAL FUND* |         | TOTAL              |
|-------------------------------------|-----------------------|----------------------|-------------|---|---------|----------------------------------|---------|---------------------------------------|---------|--------------------|
|                                     |                       | LEVY                 | REVENUE     | LEVY                                      | REVENUE | LEVY                             | REVENUE | LEVY                                  | REVENUE |                    |
| LOCAL GOVERNMENT<br>COUNTY PURPOSES |                       |                      |             |   |         |                                  |         |                                       |         |                    |
| General                             | \$111,691,810         | 14.748               | \$1,647,231 | 0.000                                     | \$0     | 0.000                            | \$0     | 0.000                                 | \$0     | 14.748 \$1,647,231 |
| Road and Bridge                     | \$111,691,810         | 1.224                | \$136,711   | 0.000                                     | \$0     | 0.000                            | \$0     | 0.000                                 | \$0     | 1.224 \$136,711    |
| Public Welfare                      | \$111,691,810         | 3.051                | \$340,772   | 0.000                                     | \$0     | 0.000                            | \$0     | 0.000                                 | \$0     | 3.051 \$340,772    |
| TOTAL                               | \$111,691,810         | 19.023               | \$2,124,713 | 0.000                                     | \$0     | 0.000                            | \$0     | 0.000                                 | \$0     | 19.023 \$2,124,713 |

|                  |              |        |           |       |     |       |       |       |     |                  |
|------------------|--------------|--------|-----------|-------|-----|-------|-------|-------|-----|------------------|
| CITIES AND TOWNS |              |        |           |       |     |       |       |       |     |                  |
| Woodland Park    | \$31,652,700 | 16.249 | \$514,325 | 0.000 | \$0 | 0.000 | \$0   | 0.000 | \$0 | 16.249 \$514,325 |
| Cripple Creek    | \$5,706,960  | 9.523  | \$54,347  | 0.000 | \$0 | 0.032 | \$183 | 0.000 | \$0 | 9.555 \$54,530   |

|                      |              |        |           |       |     |       |       |       |     |        |           |
|----------------------|--------------|--------|-----------|-------|-----|-------|-------|-------|-----|--------|-----------|
| Victor               | \$1,419,960  | 29.236 | \$41,514  | 0.000 | \$0 | 0.310 | \$440 | 0.000 | \$0 | 29.546 | \$41,954  |
| Green Mountain Falls | \$202,600    | 14.588 | \$2,956   | 0.000 | \$0 | 0.000 | \$0   | 0.000 | \$0 | 14.588 | \$2,956   |
| TOTAL                | \$38,982,220 | XXX    | \$613,142 | XXX   | \$0 | XXX   | \$623 | XXX   | \$0 | XXX    | \$613,765 |

LOCAL IMPROVEMENT AND SERVICE DISTRICTS

FIRE PROTECTION DISTRICTS

|                                      |              |       |           |       |          |       |     |       |     |       |           |
|--------------------------------------|--------------|-------|-----------|-------|----------|-------|-----|-------|-----|-------|-----------|
| Florissant/Divide Fire Prot.         | \$31,566,140 | 3.001 | \$94,730  | 0.000 | \$0      | 0.000 | \$0 | 0.000 | \$0 | 3.001 | \$94,730  |
| Green Mountain Falls-Chipita Prot    | \$383,170    | 5.996 | \$2,297   | 0.000 | \$0      | 0.000 | \$0 | 0.000 | \$0 | 5.996 | \$2,297   |
| Mountain Communities Fire Protection | \$1,566,050  | 8.582 | \$13,440  | 0.000 | \$0      | 0.000 | \$0 | 0.000 | \$0 | 8.582 | \$13,440  |
| Northest Teller County Fire Prot     | \$51,835,290 | 4.610 | \$238,961 | 1.852 | \$95,999 | 0.000 | \$0 | 0.000 | \$0 | 6.462 | \$334,960 |
| TOTAL                                | \$85,350,650 | XXX   | \$349,428 | XXX   | \$95,999 | XXX   | \$0 | XXX   | \$0 | XXX   | \$445,627 |

WATER DISTRICTS

|                      |             |        |          |        |          |       |     |       |     |        |          |
|----------------------|-------------|--------|----------|--------|----------|-------|-----|-------|-----|--------|----------|
| Highland Lakes Water | \$2,638,300 | 7.002  | \$18,473 | 0.000  | \$0      | 0.000 | \$0 | 0.000 | \$0 | 7.002  | \$18,473 |
| Rainbow Valley Water | \$1,069,150 | 15.272 | \$16,328 | 19.268 | \$20,600 | 0.000 | \$0 | 0.000 | \$0 | 34.540 | \$36,928 |
| Ridgewood Water      | \$604,710   | 7.425  | \$4,490  | 13.135 | \$7,943  | 0.000 | \$0 | 0.000 | \$0 | 20.560 | \$12,433 |
| Westwood Lakes Water | \$1,520,010 | 9.605  | \$14,600 | 8.217  | \$12,490 | 0.000 | \$0 | 0.000 | \$0 | 17.822 | \$27,090 |
| TOTAL                | \$5,832,170 | XXX    | \$53,891 | XXX    | \$41,033 | XXX   | \$0 | XXX   | \$0 | XXX    | \$94,924 |

WATER AND SANITATION DISTRICTS

|                    |           |       |         |       |     |       |     |       |     |       |         |
|--------------------|-----------|-------|---------|-------|-----|-------|-----|-------|-----|-------|---------|
| Divide Water & San | \$589,610 | 3.855 | \$2,273 | 0.000 | \$0 | 0.000 | \$0 | 0.000 | \$0 | 3.855 | \$2,273 |
|--------------------|-----------|-------|---------|-------|-----|-------|-----|-------|-----|-------|---------|



CERTIFICATION OF LEVIES AND REVENUES  
As of January 1, 1992

TELLER COUNTY

|  | ASSESSED VALUATION | LEVY  | GENERAL OPERATING |        | BOND REDEMPTION CONTRACTUAL OBLIGATION | ABATEMENTS |       | CAPITAL EXPENDITURES SPECIAL FUND* |      | TOTAL  |           |
|--|--------------------|-------|-------------------|--------|--|------------|-------|------------------------------------|------|--------|-----------|
|  |                    |       | REVENUE           | LEVY   |  | REVENUE    | LEVY  | REVENUE                            | LEVY |        |           |
| <b>WATER AND SANITATION DISTRICTS contd</b>          |                    |       |                   |        |  |            |       |                                    |      |        |           |
| Florissant Water & San                               | \$726,230          | 5.457 | \$3,963           | 14.871 | \$10,800                               | 0.000      | \$0   | 0.000                              | \$0  | 20.328 | \$14,763  |
| Teller County Water & San                            | \$3,725,420        | 0.000 | \$0               | 1.000  | \$3,725                                | 0.000      | \$0   | 0.000                              | \$0  | 1.000  | \$3,725   |
| TOTAL  | \$5,041,260        | XXX   | \$6,236           | XXX    | \$14,525                               | XXX        | \$0   | XXX                                | \$0  | XXX    | \$20,761  |
| <b>LIBRARY DISTRICTS</b>                             |                    |       |                   |        |  |            |       |                                    |      |        |           |
| Rempart Regional Library                             | \$82,772,240       | 1.369 | \$113,315         | 0.000  | \$0                                    | 0.000      | \$0   | 0.000                              | \$0  | 1.369  | \$113,315 |
| Southern Teller County Public Library                | \$28,919,570       | 1.373 | \$39,707          | 0.000  | \$0                                    | 0.013      | \$376 | 0.000                              | \$0  | 1.386  | \$40,083  |
| TOTAL  | \$111,691,810      | XXX   | \$153,022         | XXX    | \$0                                    | XXX        | \$376 | XXX                                | \$0  | XXX    | \$153,398 |
| <b>OTHER DISTRICTS</b>                               |                    |       |                   |        |  |            |       |                                    |      |        |           |
| Southwest Teller County Hospital                     | \$28,919,570       | 0.000 | \$0               | 1.029  | \$29,758                               | 0.000      | \$0   | 0.000                              | \$0  | 1.029  | \$29,758  |
| Upper South Platte Water Cons                        | \$44,906,960       | 0.134 | \$6,018           | 0.000  | \$0                                    | 0.000      | \$0   | 0.000                              | \$0  | 0.134  | \$6,018   |
| TOTAL  | \$73,826,530       | XXX   | \$6,018           | XXX    | \$29,758                               | XXX        | \$0   | XXX                                | \$0  | XXX    | \$35,776  |
| <b>TOTAL LOCAL IMPROVEMENT AND SERVICE DISTRICTS</b> |                    |       |                   |        |  |            |       |                                    |      |        |           |
|  | \$281,742,420      | XXX   | \$568,595         | XXX    | \$181,315                              | XXX        | \$376 | XXX                                | \$0  | XXX    | \$750,286 |

SUMMARY OF LEVIES AND REVENUES

| TYPE OF LEVY              | ASSESSED VALUATION | GENERAL OPERATING FUND REVENUE | BOND REDEMPTION CONTRACTUAL OBLIGATION REVENUE | ABATEMENTS TRANSPORT/INCENTIVES REVENUE | CAPITAL EXPENDITURE SPECIAL FUND* REVENUE | TOTAL REVENUES |
|---------------------------|--------------------|--------------------------------|--|---|---|----------------|
| <b>SCHOOLS</b>            |                    |                                |  |   |   |                |
| Districts                 | \$111,691,810      | \$4,476,607                    | \$1,477,266                                    | \$45,690                                | \$0                                       | \$5,999,563    |
|                           |                    |                                | \$0  | \$0                                     | \$0                                       |                |
| <b>LOCAL GOVERNMENT</b>   |                    |                                |  |   |   |                |
| Counties                  | \$111,691,810      | \$2,124,713                    | \$0  | \$0                                     | \$0                                       | \$2,124,713    |
| Cities and Towns          | \$38,982,220       | \$613,142                      | \$0  | \$623                                   | \$0                                       | \$613,765      |
| Local Improv. & Service   | \$281,742,420      | \$568,595                      | \$181,315                                      | \$376                                   | \$0                                       | \$750,286      |
|                           |                    |                                | \$0  | -----                                   | \$0                                       |                |
| Sub-Total Local Gov't     | XXX                | \$3,306,449                    | \$181,315                                      | \$999                                   | \$0                                       | \$3,488,763    |
|                           |                    |                                | \$0  | -----                                   | \$0                                       |                |
| TOTAL VALUATION & REVENUE | \$111,691,810      | \$7,783,056                    | \$1,658,561                                    | \$46,689                                | \$0                                       | \$9,488,306    |
|                           |                    |                                | \$0  | -----                                   | \$0                                       |                |

\* See detail for specific fund type and name.

CERTIFICATION OF LEVIES AND REVENUES  
As of January 1, 1992

WASHINGTON COUNTY

| District Number<br>and Name | ASSESSED<br>VALUATION | PUBLIC SCHOOL FINANCE<br>AND GENERAL FUND |             | BOND REDEMPTION<br>CONTRACTUAL OBLIGATION |           | ABATEMENTS<br>TRANSPORTATION |         | CAPITAL EXPENDITURES<br>SPECIAL FUND* |         | TOTAL            |
|-----------------------------|-----------------------|---|-------------|---|-----------|------------------------------|---------|---------------------------------------|---------|------------------|
|                             |                       | LEVY                                      | REVENUE     | LEVY                                      | REVENUE   | LEVY                         | REVENUE | LEVY                                  | REVENUE |                  |
| SCHOOL DISTRICTS            |                       |   |             |   |           |                              |         |                                       |         |                  |
| 1863 (1) (2)                | \$883,910             | 40.080                                    | \$35,427    | 8.000                                     | \$7,071   | 0.000                        | \$0     | 0.000                                 | \$0     | 48.080 \$42,498  |
| Merino (Buffalo) RE 4 J     |                       |   |             | 0.000                                     | \$0       | 0.000                        | \$0     | 0.000                                 | \$0     |                  |
| 2392 (3)                    | \$640,330             | 40.080                                    | \$25,664    | 0.000                                     | \$0       | 0.000                        | \$0     | 0.000                                 | \$0     | 40.080 \$25,664  |
| Brush RE 2 J                |                       |   |             | 0.000                                     | \$0       | 0.000                        | \$0     | 0.000                                 | \$0     |                  |
| 3030                        | \$24,785,750          | 40.080                                    | \$993,413   | 0.000                                     | \$0       | 0.000                        | \$0     | 0.000                                 | \$0     | 40.080 \$993,413 |
| Akron R 1                   |                       |   |             | 0.000                                     | \$0       | 0.000                        | \$0     | 0.000                                 | \$0     |                  |
| 3040                        | \$20,473,610          | 40.080                                    | \$820,582   | 0.000                                     | \$0       | 0.000                        | \$0     | 0.000                                 | \$0     | 40.080 \$820,582 |
| Arickaree R 2               |                       |   |             | 0.000                                     | \$0       | 0.000                        | \$0     | 0.000                                 | \$0     |                  |
| 3050                        | \$10,672,420          | 40.080                                    | \$427,751   | 11.341                                    | \$121,036 | 0.000                        | \$0     | 0.000                                 | \$0     | 51.421 \$548,787 |
| Otis R 3                    |                       |   |             | 0.000                                     | \$0       | 0.000                        | \$0     | 0.000                                 | \$0     |                  |
| 3060                        | \$4,297,300           | 40.080                                    | \$172,236   | 0.000                                     | \$0       | 0.000                        | \$0     | 0.000                                 | \$0     | 40.080 \$172,236 |
| Lone Star 101               |                       |   |             | 0.000                                     | \$0       | 0.000                        | \$0     | 0.000                                 | \$0     |                  |
| 3070                        | \$19,611,580          | 43.970                                    | \$862,321   | 0.000                                     | \$0       | 0.000                        | \$0     | 0.000                                 | \$0     | 43.970 \$862,321 |
| Woodlin R 104               |                       |   |             | 0.000                                     | \$0       | 0.000                        | \$0     | 0.000                                 | \$0     |                  |
| TOTAL                       | \$81,366,900          | XXX                                       | \$3,337,395 | XXX                                       | \$128,107 | XXX                          | \$0     | XXX                                   | \$0     | XXX \$3,465,502  |

(3) 2391 - Morgan

(2) 1862 - Morgan

(1) 1861 - Logan

| District Number<br>and Name         | ASSESSED<br>VALUATION | GENERAL<br>OPERATING |             | BOND REDEMPTION<br>CONTRACTUAL OBLIGATION |         | ABATEMENTS<br>INCENTIVE PAYMENTS |         | CAPITAL EXPENDITURES<br>SPECIAL FUND* |         | TOTAL              |
|-------------------------------------|-----------------------|----------------------|-------------|---|---------|----------------------------------|---------|---------------------------------------|---------|--------------------|
|                                     |                       | LEVY                 | REVENUE     | LEVY                                      | REVENUE | LEVY                             | REVENUE | LEVY                                  | REVENUE |                    |
| LOCAL GOVERNMENT<br>COUNTY PURPOSES |                       |                      |             |   |         |                                  |         |                                       |         |                    |
| General                             | \$81,366,900          | 15.930               | \$1,296,143 | 0.000                                     | \$0     | 0.000                            | \$0     | 0.000                                 | \$0     | 15.930 \$1,296,143 |
| Road and Bridge                     | \$81,366,900          | 5.126                | \$417,076   | 0.000                                     | \$0     | 0.000                            | \$0     | 0.000                                 | \$0     | 5.126 \$417,076    |

|                 |                     |               |                    |              |            |              |            |              |            |              |            |               |                    |
|-----------------|---------------------|---------------|--------------------|--------------|------------|--------------|------------|--------------|------------|--------------|------------|---------------|--------------------|
| Public Welfare  | \$81,364,900        | 1.400         | \$113,911          | 0.000        | \$0        | 0.000        | \$0        | 0.000        | \$0        | 0.000        | \$0        | 1.400         | \$113,911          |
| Contingent Fund | \$81,364,900        | 0.250         | \$20,341           | 0.000        | \$0        | 0.000        | \$0        | 0.000        | \$0        | 0.000        | \$0        | 0.250         | \$20,341           |
| Public Hospital | \$81,364,900        | 2.000         | \$162,730          | 0.000        | \$0        | 0.000        | \$0        | 0.000        | \$0        | 0.000        | \$0        | 2.000         | \$162,730          |
| Tv Translator   | \$81,364,900        | 0.905         | \$73,635           | 0.000        | \$0        | 0.000        | \$0        | 0.000        | \$0        | 0.000        | \$0        | 0.905         | \$73,635           |
| <b>TOTAL</b>    | <b>\$81,364,900</b> | <b>25.611</b> | <b>\$2,083,836</b> | <b>0.000</b> | <b>\$0</b> | <b>0.000</b> | <b>\$0</b> | <b>0.000</b> | <b>\$0</b> | <b>0.000</b> | <b>\$0</b> | <b>25.611</b> | <b>\$2,083,836</b> |

|                         |                    |            |                  |            |            |            |            |            |            |            |            |            |                  |
|-------------------------|--------------------|------------|------------------|------------|------------|------------|------------|------------|------------|------------|------------|------------|------------------|
| <b>CITIES AND TOWNS</b> |                    |            |                  |            |            |            |            |            |            |            |            |            |                  |
| Akron                   | \$5,514,850        | 59.433     | \$327,764        | 0.000      | \$0        | 0.000      | \$0        | 0.000      | \$0        | 0.000      | \$0        | 59.433     | \$327,764        |
| Otis                    | \$1,289,550        | 29.500     | \$38,042         | 0.000      | \$0        | 0.000      | \$0        | 0.000      | \$0        | 0.000      | \$0        | 29.500     | \$38,042         |
| <b>TOTAL</b>            | <b>\$6,804,400</b> | <b>XXX</b> | <b>\$365,806</b> | <b>XXX</b> | <b>\$0</b> | <b>XXX</b> | <b>\$0</b> | <b>XXX</b> | <b>\$0</b> | <b>XXX</b> | <b>\$0</b> | <b>XXX</b> | <b>\$365,806</b> |

|  |                     |            |                 |            |              |            |            |            |            |            |            |            |                 |
|--|---------------------|------------|-----------------|------------|--------------|------------|------------|------------|------------|------------|------------|------------|-----------------|
| <b>LOCAL IMPROVEMENT AND SERVICE DISTRICTS</b> |                     |            |                 |            |              |            |            |            |            |            |            |            |                 |
| <b>FIRE PROTECTION DISTRICTS</b>               |                     |            |                 |            |              |            |            |            |            |            |            |            |                 |
| Akron Rural Fire Prot                          | \$17,792,850        | 2.313      | \$41,155        | 0.000      | \$0          | 0.000      | \$0        | 0.000      | \$0        | 0.000      | \$0        | 2.313      | \$41,155        |
| Brush Rural Fire Prot                          | \$228,750           | 1.875      | \$4,229         | 0.000      | \$0          | 0.000      | \$0        | 0.000      | \$0        | 0.000      | \$0        | 1.875      | \$4,229         |
| Cope Rural Fire Prot                           | \$4,560,380         | 1.910      | \$8,710         | 0.000      | \$0          | 0.000      | \$0        | 0.000      | \$0        | 0.000      | \$0        | 1.910      | \$8,710         |
| Hillrose Rural Fire Prot                       | \$536,480           | 5.187 (8)  | \$2,783         | 1.532      | \$822        | 0.000      | \$0        | 0.000      | \$0        | 0.000      | \$0        | 6.719      | \$3,605         |
| Otis Rural Fire                                | \$13,238,950        | 2.167      | \$28,689        | 0.000      | \$0          | 0.000      | \$0        | 0.000      | \$0        | 0.000      | \$0        | 2.167      | \$28,689        |
| Yuma Rural Fire Prot                           | \$5,306,160         | 1.360      | \$7,216         | 0.000      | \$0          | 0.000      | \$0        | 0.000      | \$0        | 0.000      | \$0        | 1.360      | \$7,216         |
| <b>TOTAL</b>                                   | <b>\$41,663,570</b> | <b>XXX</b> | <b>\$88,982</b> | <b>XXX</b> | <b>\$822</b> | <b>XXX</b> | <b>\$0</b> | <b>XXX</b> | <b>\$0</b> | <b>XXX</b> | <b>\$0</b> | <b>XXX</b> | <b>\$89,804</b> |

CERTIFICATION OF LEVIES AND REVENUES  
As of January 1, 1992

WASHINGTON COUNTY

|   | ASSESSED VALUATION  | GENERAL OPERATING LEVY | BOND REDEMPTION CONTRACTUAL OBLIGATION |            | ABATEMENTS   |            | CAPITAL EXPENDITURES SPECIAL FUND* |            | TOTAL REVENUE   |
|---|---------------------|------------------------|--|------------|--------------|------------|------------------------------------|------------|-----------------|
|   |                     |                        | REVENUE LEVY                           | REVENUE    | REVENUE LEVY | REVENUE    | REVENUE LEVY                       | REVENUE    |                 |
| <b>GROUND WATER MANAGEMENT DISTRICTS</b>            |                     |                        |  |            |              |            |                                    |            |                 |
| Arikaree Groundwater Mgmt                           | \$5,525,840         | 0.282                  | 0.000                                  | \$0        | 0.000        | \$0        | 0.000                              | \$0        | \$1,558         |
| W Y Groundwater Mgmt                                | \$14,206,380        | 0.345                  | 0.000                                  | \$0        | 0.000        | \$0        | 0.000                              | \$0        | \$4,901         |
| <b>TOTAL</b>  | <b>\$19,732,220</b> | <b>XXX</b>             | <b>XXX</b>                             | <b>\$0</b> | <b>XXX</b>   | <b>\$0</b> | <b>XXX</b>                         | <b>\$0</b> | <b>\$6,459</b>  |
| <b>WATER CONSERVANCY AND CONSERVATION DISTRICTS</b> |                     |                        |  |            |              |            |                                    |            |                 |
| Badger & Beaver Water Conservancy                   | \$202,940           | 1.000                  | 0.000                                  | \$0        | 0.000        | \$0        | 0.000                              | \$0        | \$203           |
| Lower South Platte Water Cons                       | \$1,097,180         | 0.500                  | 0.000                                  | \$0        | 0.000        | \$0        | 0.000                              | \$0        | \$549           |
| Northern Colorado Water Conservancy (1)             | \$1,097,180         | 1.000                  | 0.000                                  | \$0        | 0.000        | \$0        | 0.000                              | \$0        | \$1,097         |
| <b>TOTAL</b>  | <b>\$2,397,300</b>  | <b>XXX</b>             | <b>XXX</b>                             | <b>\$0</b> | <b>XXX</b>   | <b>\$0</b> | <b>XXX</b>                         | <b>\$0</b> | <b>\$1,849</b>  |
| <b>IRRIGATION DISTRICTS</b>                         |                     |                        |  |            |              |            |                                    |            |                 |
| E Washington Yuma Water Wells                       | 44,216              | 0.070 (E)              | 0.000                                  | \$0        | 0.000        | \$0        | 0.000                              | \$0        | \$3,095         |
| Hillrose Irrigation                                 | 4,485               | 2.000 (E)              | 0.000                                  | \$0        | 0.000        | \$0        | 0.000                              | \$0        | \$8,970         |
| <b>TOTAL</b>  | <b>\$0</b>          | <b>XXX</b>             | <b>XXX</b>                             | <b>\$0</b> | <b>XXX</b>   | <b>\$0</b> | <b>XXX</b>                         | <b>\$0</b> | <b>\$12,065</b> |




CERTIFICATION OF LEVIES AND REVENUES  
As of January 1, 1992

WASHINGTON COUNTY

SUMMARY OF LEVIES AND REVENUES

| TYPE OF LEVY                         | ASSESSED VALUATION | GENERAL OPERATING FUND REVENUE | BOND REDEMPTION CONTRACTUAL OBLIGATION REVENUE | ABATEMENTS TRANSPORT/INCENTIVES REVENUE | CAPITAL EXPENDITURE SPECIAL FUND* REVENUE | TOTAL REVENUES |
|--------------------------------------|--------------------|--------------------------------|--|---|---|----------------|
| <b>SCHOOLS</b>                       |                    |                                |  |   |   |                |
| Districts                            | \$81,364,900       | \$3,337,395                    | \$128,107                                      | \$0                                     | \$0                                       | \$3,465,502    |
| <b>LOCAL GOVERNMENT</b>              |                    |                                |  |   |   |                |
| Countries                            | \$81,364,900       | \$2,083,836                    | \$0  | \$0                                     | \$0                                       | \$2,083,836    |
| Cities and Towns                     | \$6,804,400        | \$365,806                      | \$0  | \$0                                     | \$0                                       | \$365,806      |
| Local Improv. & Service              | \$100,643,110      | \$174,625                      | \$822  | \$0                                     | \$0                                       | \$175,692      |
| Sub-Total Local Gov't                | XXX                | \$2,624,267                    | \$822  | \$0                                     | \$0                                       | \$2,625,334    |
| <b>TOTAL VALUATION &amp; REVENUE</b> | \$81,364,900       | \$5,961,662                    | \$128,929                                      | \$0                                     | \$0                                       | \$6,090,836    |

\* See detail for specific fund type and name.





CERTIFICATION OF LEVIES AND REVENUES  
As of January 1, 1992

WELD COUNTY

| District Number<br>and Name | ASSESSED<br>VALUATION | PUBLIC SCHOOL FINANCE<br>AND GENERAL FUND |              | BOND REDEMPTION<br>CONTRACTUAL OBLIGATION |             | ABATEMENTS<br>TRANSPORTATION |          | CAPITAL EXPENDITURES<br>SPECIAL FUND* |         | TOTAL<br>REVENUE |              |
|-----------------------------|-----------------------|---|--------------|---|-------------|------------------------------|----------|---------------------------------------|---------|------------------|--------------|
|                             |                       | LEVY                                      | REVENUE      | LEVY                                      | REVENUE     | LEVY                         | REVENUE  | LEVY                                  | REVENUE |                  |              |
| SCHOOL DISTRICTS            |                       |   |              |   |             |                              |          |                                       |         |                  |              |
| 0042 (1)                    | \$7,261,350           | 40.019                                    | \$290,592    | 11.715                                    | \$85,067    | 0.067                        | \$487    | 0.000                                 | \$0     | 51.801           | \$376,145    |
| Brighton 27 J               |                       |   |              |   |             |                              |          |                                       | \$0     |                  | \$0          |
| 0473 (2) (3)                | \$80,350,020          | 40.080                                    | \$3,220,429  | 10.742                                    | \$863,120   | 0.532                        | \$42,746 | 0.000                                 | \$0     | 51.354           | \$4,126,295  |
| St. Vrain Valley RE 1 J     |                       |   |              |   |             |                              |          |                                       | \$0     |                  | \$0          |
| 1563 (4) (5)                | \$3,104,980           | 40.581                                    | \$126,003    | 10.274                                    | \$31,901    | 0.000                        | \$0      | 0.000                                 | \$0     | 50.855           | \$157,904    |
| Thompson/Loveland R 2 J     |                       |   |              |   |             |                              |          |                                       | \$0     |                  | \$0          |
| 2502 (6)                    | \$53,170              | 40.080                                    | \$2,131      | 0.000                                     | \$0         | 0.000                        | \$0      | 0.000                                 | \$0     | 40.080           | \$2,131      |
| Weldona (Valley) RE 20 J    |                       |   |              |   |             |                              |          |                                       | \$0     |                  | \$0          |
| 2513 (7) (8)                | \$5,654,370           | 40.080                                    | \$226,627    | 0.000                                     | \$0         | 0.000                        | \$0      | 0.000                                 | \$0     | 40.080           | \$226,627    |
| Wiggins RE 50 J             |                       |   |              |   |             |                              |          |                                       | \$0     |                  | \$0          |
| 3080                        | \$113,062,940         | 40.154                                    | \$4,539,929  | 0.000                                     | \$0         | 0.000                        | \$0      | 0.000                                 | \$0     | 40.154           | \$4,539,929  |
| Gilcrest RE 1               |                       |   |              |   |             |                              |          |                                       | \$0     |                  | \$0          |
| 3085                        | \$47,752,440          | 40.080                                    | \$1,913,918  | 5.972                                     | \$285,178   | 0.000                        | \$0      | 0.000                                 | \$0     | 46.052           | \$2,199,096  |
| Eaton RE 2                  |                       |   |              |   |             |                              |          |                                       | \$0     |                  | \$0          |
| 3091 (9)                    | \$55,912,340          | 40.080                                    | \$2,240,967  | 0.000                                     | \$0         | 0.000                        | \$0      | 0.000                                 | \$0     | 40.080           | \$2,240,967  |
| Keenesburg-Hudson RE 3 J    |                       |   |              |   |             |                              |          |                                       | \$0     |                  | \$0          |
| 3100                        | \$115,417,420         | 40.080                                    | \$4,625,930  | 7.360                                     | \$849,472   | 0.000                        | \$0      | 0.000                                 | \$0     | 47.440           | \$5,475,402  |
| Windsor RE 4                |                       |   |              |   |             |                              |          |                                       | \$0     |                  | \$0          |
| 3111 (10)                   | \$38,684,470          | 40.080                                    | \$1,550,474  | 7.588                                     | \$293,538   | 0.000                        | \$0      | 0.000                                 | \$0     | 47.668           | \$1,844,011  |
| Lar-Weld/Johnstown RE 5 J   |                       |   |              |   |             |                              |          |                                       | \$0     |                  | \$0          |
| 3120 #1                     | \$365,143,100         | 40.682                                    | \$14,854,752 | 6.020                                     | \$2,198,161 | 0.000                        | \$0      | 0.000                                 | \$0     | 46.702           | \$17,052,913 |
| Greeley 6                   |                       |   |              |   |             |                              |          |                                       | \$0     |                  | \$0          |
| 3120                        | \$10,324,450          | 40.080                                    | \$413,804    | 0.000                                     | \$0         | 0.042                        | \$434    | 0.000                                 | \$0     | 40.122           | \$414,238    |
| Grover RE 12                |                       |   |              |   |             |                              |          |                                       | \$0     |                  | \$0          |
| 3130                        | \$61,639,360          | 40.080                                    | \$2,470,506  | 6.410                                     | \$395,108   | 0.000                        | \$0      | 0.000                                 | \$0     | 46.490           | \$2,865,614  |
| Kersey RE 7                 |                       |   |              |   |             |                              |          |                                       | \$0     |                  | \$0          |
| 3140                        | \$92,808,280          | 40.080                                    | \$3,719,756  | 10.200                                    | \$946,644   | 0.000                        | \$0      | 0.000                                 | \$0     | 50.280           | \$4,666,400  |
| Fort Lupton RE 8            |                       |   |              |   |             |                              |          |                                       | \$0     |                  | \$0          |
| 3145                        | \$31,374,110          | 40.159                                    | \$1,259,953  | 4.000                                     | \$125,496   | 0.000                        | \$0      | 0.000                                 | \$0     | 44.159           | \$1,385,449  |
| Ault RE 9                   |                       |   |              |   |             |                              |          |                                       | \$0     |                  | \$0          |

|                            |      |                 |        |              |       |             |       |          |       |     |        |              |
|----------------------------|------|-----------------|--------|--------------|-------|-------------|-------|----------|-------|-----|--------|--------------|
| 3151                       | (11) | \$6,817,950     | 40.080 | \$273,263    | 3.480 | \$23,726    | 0.000 | \$0      | 0.000 | \$0 | 43.560 | \$296,990    |
| Briggsdale RE 10 J         |      |                 |        |              |       |             |       |          |       |     |        |              |
| 3161                       | (12) | \$22,322,580    | 33.098 | \$738,833    | 2.244 | \$50,092    | 0.308 | \$6,875  | 0.000 | \$0 | 35.650 | \$795,800    |
| New Raymer/Prairie RE 11 J |      |                 |        |              |       |             |       |          |       |     |        |              |
| TOTAL                      |      | \$1,057,683,330 | XXX    | \$42,467,866 | XXX   | \$6,147,502 | XXX   | \$50,542 | XXX   | \$0 | XXX    | \$48,665,911 |

#1 See Footnote No. 1

(1) 0041 - Adams (7) 2512 - Adams (10) 3112 - Larimer

(2) 0471 - Boulder (8) 2511 - Morgan (11) 3152 - Morgan

(3) 0472 - Larimer (9) 3092 - Adams (12) 3162 - Logan

| LOCAL GOVERNMENT<br>COUNTY PURPOSES | ASSESSED<br>VALUATION | GENERAL<br>OPERATING<br>LEVY | BOND REDEMPTION<br>CONTRACTUAL OBLIGATION<br>REVENUE | ABATEMENTS                    |           | CAPITAL EXPENDITURES  |         | TOTAL        |
|-------------------------------------|-----------------------|------------------------------|--|-------------------------------|-----------|-----------------------|---------|--------------|
|                                     |                       |                              |  | INCENTIVE PAYMENTS<br>REVENUE | REVENUE   | SPECIAL FUND*<br>LEVY | REVENUE |              |
| General                             | \$1,057,683,330       | 13.428                       | \$14,202,572   | \$0                           | \$158,652 | 0.000                 | \$0     | \$14,377,089 |
| Road and Bridge                     | \$1,057,683,330       | 3.615                        | \$3,823,525  | \$0                           | \$15,865  | 0.000                 | \$0     | \$3,823,525  |
| Public Welfare                      | \$1,057,683,330       | 2.971                        | \$3,142,377  | \$0                           | \$0       | 0.000                 | \$0     | \$3,142,377  |
| Contingent Fund                     | \$1,057,683,330       | 0.883                        | \$933,934  | \$0                           | \$0       | 0.000                 | \$0     | \$933,934    |
| Capital Expenditures                | \$1,057,683,330       | 0.835                        | \$883,166  | \$0                           | \$0       | 0.000                 | \$0     | \$883,166    |
| Self-Insurance                      | \$1,057,683,330       | 0.560                        | \$592,303  | \$0                           | \$0       | 0.000                 | \$0     | \$592,303    |
| TOTAL #3                            | \$1,057,683,330       | 22.292                       | \$23,577,877   | \$0                           | \$158,652 | 0.000                 | \$0     | \$23,752,394 |

#3 See Footnote No. 3

|                  |           |        |         |     |     |       |     |         |
|------------------|-----------|--------|---------|-----|-----|-------|-----|---------|
| CITIES AND TOWNS |           |        |         |     |     |       |     |         |
| Broomfield       | \$256,740 | 13.894 | \$3,567 | \$0 | \$0 | 0.000 | \$0 | \$3,567 |

CERTIFICATION OF LEVIES AND REVENUES  
As of January 1, 1992

WELD COUNTY

| CITIES AND TOWNS cont'd | ASSESSED VALUATION | GENERAL OPERATING |             | BOND REDEMPTION CONTRACTUAL OBLIGATION |          | ABATEMENTS INCENTIVE PAYMENTS |         | CAPITAL EXPENDITURES SPECIAL FUND* |         | TOTAL REVENUE |             |
|-------------------------|--------------------|-------------------|-------------|--|----------|-------------------------------|---------|------------------------------------|---------|---------------|-------------|
|                         |                    | LEVY              | REVENUE     | LEVY                                   | REVENUE  | LEVY                          | REVENUE | LEVY                               | REVENUE |               |             |
| Evans                   | \$25,857,050       | 13.536            | \$350,001   | 0.000                                  | \$0      | 0.000                         | \$0     | 0.000                              | \$0     | 13.536        | \$350,001   |
| Greeley #4              | \$292,153,870      | 11.274            | \$3,293,743 | 0.000                                  | \$0      | 0.000                         | \$0     | 0.000                              | \$0     | 11.274        | \$3,293,743 |
| Longmont                | \$4,293,200        | 13.420            | \$57,615    | 0.000                                  | \$0      | 0.000                         | \$0     | 0.000                              | \$0     | 13.420        | \$57,615    |
| Northglenn              | \$3,190            | 11.597            | \$37        | 0.000                                  | \$0      | 0.000                         | \$0     | 0.000                              | \$0     | 11.597        | \$37        |
| Brighton                | \$1,367,550        | 9.366             | \$12,808    | 0.000                                  | \$0      | 0.000                         | \$0     | 0.000                              | \$0     | 9.366         | \$12,808    |
| Dacono                  | \$5,075,840        | 23.969            | \$121,663   | 0.000                                  | \$0      | 0.000                         | \$0     | 0.000                              | \$0     | 23.969        | \$121,663   |
| Fort Lupton             | \$24,000,380       | 12.590            | \$302,165   | 0.000                                  | \$0      | 0.000                         | \$0     | 0.000                              | \$0     | 12.590        | \$302,165   |
| Ault                    | \$3,889,300        | 9.496             | \$36,933    | 0.000                                  | \$0      | 0.000                         | \$0     | 0.000                              | \$0     | 9.496         | \$36,933    |
| Eaton                   | \$9,469,700        | 10.675            | \$101,089   | 0.000                                  | \$0      | 0.000                         | \$0     | 0.000                              | \$0     | 10.675        | \$101,089   |
| Erie                    | \$6,194,060        | 12.824            | \$79,433    | 0.000                                  | \$0      | 0.000                         | \$0     | 0.000                              | \$0     | 12.824        | \$79,433    |
| Firestone               | \$4,209,100        | 17.551            | \$73,874    | 15.315                                 | \$64,462 | 0.000                         | \$0     | 0.000                              | \$0     | 32.866        | \$138,336   |
| Frederick               | \$6,180,430        | 12.814            | \$79,196    | 9.880                                  | \$61,063 | 0.000                         | \$0     | 0.000                              | \$0     | 22.694        | \$140,259   |
| Garden City             | \$2,436,980        | 15.412            | \$37,559    | 0.000                                  | \$0      | 0.000                         | \$0     | 0.000                              | \$0     | 15.412        | \$37,559    |
| Gilcrest                | \$2,511,000        | 28.922            | \$72,623    | 2.658                                  | \$6,674  | 0.006                         | \$15    | 0.000                              | \$0     | 31.586        | \$79,312    |
| Grover                  | \$235,670          | 21.128            | \$4,979     | 0.000                                  | \$0      | 0.000                         | \$0     | 0.000                              | \$0     | 21.128        | \$4,979     |

|             |               |        |             |       |           |       |       |       |     |        |             |
|-------------|---------------|--------|-------------|-------|-----------|-------|-------|-------|-----|--------|-------------|
| Hudson      | \$3,210,770   | 14.256 | \$45,773    | 7.163 | \$22,999  | 0.121 | \$389 | 0.000 | \$0 | 21.540 | \$69,161    |
| Johnstown   | \$4,731,370   | 27.141 | \$128,414   | 0.000 | \$0       | 0.006 | \$28  | 0.000 | \$0 | 27.147 | \$128,442   |
| Keenesburg  | \$2,316,800   | 25.655 | \$59,438    | 8.230 | \$19,067  | 0.030 | \$70  | 0.000 | \$0 | 33.915 | \$78,575    |
| Keota (2)   | \$0           | 0.000  | \$0         | 0.000 | \$0       | 0.000 | \$0   | 0.000 | \$0 | 0.000  | \$0         |
| Kersey      | \$2,584,610   | 26.796 | \$69,257    | 0.000 | \$0       | 0.000 | \$0   | 0.000 | \$0 | 26.796 | \$69,257    |
| La Salle    | \$6,757,640   | 22.981 | \$155,297   | 0.000 | \$0       | 0.016 | \$108 | 0.000 | \$0 | 22.997 | \$155,405   |
| Lochbuie    | \$2,248,810   | 7.600  | \$17,091    | 0.000 | \$0       | 0.000 | \$0   | 0.000 | \$0 | 7.600  | \$17,091    |
| Mead        | \$1,777,760   | 21.875 | \$38,889    | 6.750 | \$12,000  | 0.000 | \$0   | 0.000 | \$0 | 28.625 | \$50,889    |
| Milliken    | \$3,464,080   | 34.415 | \$119,216   | 0.000 | \$0       | 0.085 | \$294 | 0.000 | \$0 | 34.500 | \$119,510   |
| Nunn        | \$883,990     | 18.024 | \$15,933    | 0.000 | \$0       | 0.000 | \$0   | 0.000 | \$0 | 18.024 | \$15,933    |
| Pierce      | \$2,554,940   | 22.669 | \$57,918    | 0.000 | \$0       | 0.000 | \$0   | 0.000 | \$0 | 22.669 | \$57,918    |
| Platteville | \$5,601,750   | 26.429 | \$148,049   | 0.000 | \$0       | 0.000 | \$0   | 0.000 | \$0 | 26.429 | \$148,049   |
| Raymer      | \$187,300     | 23.187 | \$4,343     | 0.000 | \$0       | 0.000 | \$0   | 0.000 | \$0 | 23.187 | \$4,343     |
| Severance   | \$426,590     | 12.635 | \$5,390     | 0.000 | \$0       | 0.000 | \$0   | 0.000 | \$0 | 12.635 | \$5,390     |
| Windsor     | \$27,773,750  | 15.400 | \$427,716   | 0.000 | \$0       | 0.000 | \$0   | 0.000 | \$0 | 15.400 | \$427,716   |
| TOTAL       | \$452,654,220 | XXX    | \$5,920,009 | XXX   | \$186,265 | XXX   | \$904 | XXX   | \$0 | XXX    | \$6,107,178 |
|             |               |        |             | XXX   | \$0       | XXX   | \$0   | XXX   | \$0 |        | \$0         |

#4 See Footnote No. 4

(2) Dissolved 2/19/91

CERTIFICATION OF LEVIES AND REVENUES  
As of January 1, 1992

WELD COUNTY

|  | ASSESSED VALUATION | GENERAL OPERATING |             | BOND REDEMPTION CONTRACTUAL OBLIGATION |          | ABATEMENTS |          | CAPITAL EXPENDITURES SPECIAL FUND* |         | TOTAL REVENUE |
|--|--------------------|-------------------|-------------|--|----------|------------|----------|------------------------------------|---------|---------------|
|  |                    | LEVY              | REVENUE     | LEVY                                   | REVENUE  | LEVY       | REVENUE  | LEVY                               | REVENUE |               |
| <b>JUNIOR COLLEGES</b>                         |                    |                   |             |  |          |            |          |                                    |         |               |
| Aims Community College #2                      | \$961,260,380      | 5.953             | \$5,722,383 | 0.000                                  | \$0      | 0.040      | \$38,450 | 0.000                              | \$0     | \$5,760,833   |
|  |                    |                   |             | 0.000                                  | \$0      |            |          | 0.000                              | \$0     |               |
| <b>#2 See Footnote No. 2</b>                   |                    |                   |             |  |          |            |          |                                    |         |               |
| <b>LOCAL IMPROVEMENT AND SERVICE DISTRICTS</b> |                    |                   |             |  |          |            |          |                                    |         |               |
| <b>FIRE PROTECTION DISTRICTS</b>               |                    |                   |             |  |          |            |          |                                    |         |               |
| Ault Fire Prot                                 | \$16,064,010       | 3.767             | \$60,513    | 0.000                                  | \$0      | 0.000      | \$0      | 0.000                              | \$0     | \$60,513      |
|  |                    |                   |             | 0.000                                  | \$0      |            |          | 0.000                              | \$0     |               |
| Berthoud Fire Prot                             | \$6,597,820        | 7.287             | \$48,078    | 1.760                                  | \$11,612 | 0.000      | \$0      | 0.000                              | \$0     | \$59,690      |
|  |                    |                   |             | 0.000                                  | \$0      |            |          | 0.000                              | \$0     |               |
| Briggsdale Fire Protection                     | \$6,777,280        | 3.720             | \$25,211    | 0.000                                  | \$0      | 0.000      | \$0      | 0.000                              | \$0     | \$25,211      |
|  |                    |                   |             | 0.000                                  | \$0      |            |          | 0.000                              | \$0     |               |
| Brighton Fire Prot                             | \$16,908,820       | 5.399             | \$91,291    | 0.000                                  | \$0      | 0.000      | \$0      | 0.000                              | \$0     | \$91,291      |
|  |                    |                   |             | 0.000                                  | \$0      |            |          | 0.000                              | \$0     |               |
| Eaton Fire Prot                                | \$39,324,070       | 4.138             | \$162,723   | 0.000                                  | \$0      | 0.000      | \$0      | 0.000                              | \$0     | \$162,723     |
|  |                    |                   |             | 0.000                                  | \$0      |            |          | 0.000                              | \$0     |               |
| Fort Lupton Fire Prot                          | \$76,816,420       | 5.045             | \$387,539   | 0.000                                  | \$0      | 0.000      | \$0      | 0.000                              | \$0     | \$387,539     |
|  |                    |                   |             | 0.000                                  | \$0      |            |          | 0.000                              | \$0     |               |
| Frederick Area Fire Prot                       | \$15,197,130       | 7.736             | \$117,565   | 0.000                                  | \$0      | 0.000      | \$0      | 0.000                              | \$0     | \$117,565     |
|  |                    |                   |             | 0.000                                  | \$0      |            |          | 0.000                              | \$0     |               |
| Galeton Fire Prot                              | \$14,806,160       | 1.920             | \$28,428    | 0.000                                  | \$0      | 0.000      | \$0      | 0.000                              | \$0     | \$28,428      |
|  |                    |                   |             | 0.000                                  | \$0      |            |          | 0.000                              | \$0     |               |
| Hudson Fire Prot                               | \$26,586,350       | 4.187             | \$111,317   | 0.000                                  | \$0      | 0.000      | \$0      | 0.000                              | \$0     | \$111,317     |
|  |                    |                   |             | 0.000                                  | \$0      |            |          | 0.000                              | \$0     |               |
| Johnstown Fire Prot                            | \$23,700,270       | 0.230             | \$5,451     | 2.000                                  | \$47,401 | 0.003      | \$71     | 0.000                              | \$0     | \$52,923      |
|  |                    |                   |             | 0.000                                  | \$0      |            |          | 0.000                              | \$0     |               |
| La Salle Fire Prot                             | \$55,308,590       | 2.817             | \$155,804   | 0.580                                  | \$32,079 | 0.000      | \$0      | 0.000                              | \$0     | \$187,883     |
|  |                    |                   |             | 0.000                                  | \$0      |            |          | 0.000                              | \$0     |               |
| Milliken Fire Prot                             | \$22,270,830       | 3.982             | \$88,682    | 0.333                                  | \$7,416  | 0.000      | \$0      | 0.000                              | \$0     | \$96,098      |
|  |                    |                   |             | 0.000                                  | \$0      |            |          | 0.000                              | \$0     |               |

|                                     |                      |            |                    |            |                  |            |                |            |                 |            |                    |
|-------------------------------------|----------------------|------------|--------------------|------------|------------------|------------|----------------|------------|-----------------|------------|--------------------|
| Mountain View Fire Protection [4]   | \$71,193,900         | 7.949      | \$565,920          | 1.696      | \$120,745        | 0.019      | \$1,353        | 0.000      | \$0             | 9.664      | \$688,018          |
| New Raymer-Stoneham Fire Protection | \$22,322,580         | 2.064      | \$46,074           | 0.000      | \$0              | 0.024      | \$536          | 1.000      | \$22,323        | 3.088      | \$68,932           |
| Munn Fire Prot                      | \$17,620,300         | 2.447      | \$42,627           | 0.000      | \$0              | 0.001      | \$17           | 0.000      | \$0             | 2.448      | \$42,644           |
| Pawnee Fire Prot                    | \$10,324,450         | 4.350      | \$44,911           | 0.000      | \$0              | 0.000      | \$0            | 0.000      | \$0             | 4.350      | \$44,911           |
| Platte Valley Fire Prot             | \$51,853,550         | 2.837      | \$147,109          | 0.500      | \$25,927         | 0.000      | \$0            | 0.000      | \$0             | 3.337      | \$173,036          |
| Platteville Fire Prot               | \$72,883,200         | 3.743      | \$272,802          | 0.000      | \$0              | 0.000      | \$0            | 0.000      | \$0             | 3.743      | \$272,802          |
| Poudre Valley Fire Prot             | \$1,039,220          | 9.301      | \$9,666            | 0.000      | \$0              | 0.000      | \$0            | 0.000      | \$0             | 9.301      | \$9,666            |
| Southeast Weld Fire Prot            | \$26,292,240         | 4.991      | \$131,225          | 1.014      | \$26,660         | 0.000      | \$0            | 0.000      | \$0             | 6.005      | \$157,885          |
| Western Hills Fire Prot             | \$27,974,620         | 7.302      | \$204,271          | 0.000      | \$0              | 0.000      | \$0            | 0.000      | \$0             | 7.302      | \$204,271          |
| Wiggins Rural Fire Prot             | \$2,602,360          | 7.500      | \$19,518           | 0.000      | \$0              | 0.000      | \$0            | 0.000      | \$0             | 7.500      | \$19,518           |
| Windsor-Severence Fire Prot         | \$114,838,870        | 1.627      | \$186,843          | 0.000      | \$0              | 0.000      | \$0            | 0.000      | \$0             | 1.627      | \$186,843          |
| <b>TOTAL</b>                        | <b>\$739,103,040</b> | <b>XXX</b> | <b>\$2,953,567</b> | <b>XXX</b> | <b>\$271,840</b> | <b>XXX</b> | <b>\$1,976</b> | <b>XXX</b> | <b>\$22,323</b> | <b>XXX</b> | <b>\$3,249,706</b> |
| <b>SANITATION DISTRICTS</b>         |                      |            |                    |            |                  |            |                |            |                 |            |                    |
| Dacono Sanitation                   | \$4,683,050          | 0.000      | \$0                | 0.000      | \$0              | 0.000      | \$0            | 0.000      | \$0             | 0.000      | \$0                |
| Highland Hills Sanitation           | \$8,012,090          | 0.000      | \$0                | 0.000      | \$0              | 0.000      | \$0            | 0.000      | \$0             | 0.000      | \$0                |
| Hill 'N Park Sanitation             | \$451,730            | 0.000      | \$0                | 0.000      | \$0              | 0.000      | \$0            | 0.000      | \$0             | 0.000      | \$0                |
| Hudson Sanitation                   | \$3,258,380          | 0.000      | \$0                | 1.841      | \$5,999          | 0.014      | \$46           | 0.000      | \$0             | 1.855      | \$6,045            |
| Keenesburg Sanitation               | \$2,384,820          | 0.000      | \$0                | 0.000      | \$0              | 0.000      | \$0            | 0.000      | \$0             | 0.000      | \$0                |
| Mead Sanitation                     | \$1,479,150          | 5.633      | \$8,332            | 0.000      | \$0              | 0.000      | \$0            | 0.000      | \$0             | 5.633      | \$8,332            |
| Milliken Sanitation                 | \$2,893,980          | 4.103      | \$11,874           | 9.058      | \$26,214         | 0.039      | \$113          | 0.000      | \$0             | 13.200     | \$38,201           |
|                                     |                      |            |                    | 0.000      | \$0              |            | \$0            | 0.000      | \$0             |            | \$0                |

CERTIFICATION OF LEVIES AND REVENUES  
As of January 1, 1992

WELD COUNTY

|                                       | ASSESSED VALUATION | GENERAL OPERATING |          | BOND REDEMPTION CONTRACTUAL OBLIGATION |           | ABATEMENTS |         | CAPITAL EXPENDITURES SPECIAL FUND* |         | TOTAL REVENUE |
|---------------------------------------|--------------------|-------------------|----------|--|-----------|------------|---------|------------------------------------|---------|---------------|
|                                       |                    | LEVY              | REVENUE  | LEVY                                   | REVENUE   | LEVY       | REVENUE | LEVY                               | REVENUE |               |
| <b>SANITATION DISTRICTS contd</b>     |                    |                   |          |  |           |            |         |                                    |         |               |
| Pine Lake Sanitation                  | \$1,810            | 0.000             | \$0      | 0.000                                  | \$0       | 0.000      | \$0     | 0.000                              | \$0     | \$0           |
| St Vrain Sanitation                   | \$5,561,670        | 6.702             | \$37,274 | 13.288                                 | \$73,903  | 0.000      | \$0     | 0.000                              | \$0     | \$111,177     |
| Weld County Tri-Area Sanitation       | \$8,464,160        | 0.189             | \$1,600  | 0.000                                  | \$0       | 0.000      | \$0     | 0.000                              | \$0     | \$1,600       |
| TOTAL                                 | \$37,190,840       | XXX               | \$59,080 | XXX                                    | \$106,116 | XXX        | \$159   | XXX                                | \$0     | \$165,355     |
| <b>WATER DISTRICTS</b>                |                    |                   |          |  |           |            |         |                                    |         |               |
| Central Weld County Water             | \$79,887,500       | 0.000             | \$0      | 3.000                                  | \$239,663 | 0.000      | \$0     | 0.000                              | \$0     | \$239,663     |
| East Larimer County Water             | \$171,530          | 0.000             | \$0      | 0.000                                  | \$0       | 0.000      | \$0     | 0.000                              | \$0     | \$0           |
| Little Thompson Water                 | \$29,925,090       | 0.000             | \$0      | 0.000                                  | \$0       | 0.000      | \$0     | 0.000                              | \$0     | \$0           |
| North Weld County Water               | \$73,928,490       | 0.000             | \$0      | 5.000                                  | \$369,642 | 0.000      | \$0     | 0.000                              | \$0     | \$369,642     |
| TOTAL                                 | \$183,912,610      | XXX               | \$0      | XXX                                    | \$609,305 | XXX        | \$0     | XXX                                | \$0     | \$609,305     |
| <b>WATER AND SANITATION DISTRICTS</b> |                    |                   |          |  |           |            |         |                                    |         |               |
| East Eaton Water & San                | \$71,340           | 0.000             | \$0      | 0.000                                  | \$0       | 0.000      | \$0     | 0.000                              | \$0     | \$0           |

|  |                 |            |             |       |     |       |         |       |     |       |     |        |             |
|--|-----------------|------------|-------------|-------|-----|-------|---------|-------|-----|-------|-----|--------|-------------|
| Erie Water & San                             | \$4,302,630     | 3.257      | \$14,014    | 0.000 | \$0 | 0.000 | \$0     | 0.000 | \$0 | 0.000 | \$0 | 3.257  | \$14,014    |
| Galeton Water & San                          | \$226,930       | 10.000     | \$2,269     | 0.000 | \$0 | 0.000 | \$0     | 0.000 | \$0 | 0.000 | \$0 | 10.000 | \$2,269     |
| TOTAL  | \$4,600,900     | XXX        | \$16,283    | XXX   | \$0 | XXX   | \$0     | XXX   | \$0 | XXX   | \$0 | XXX    | \$16,283    |
| LIBRARY DISTRICTS                            |                 |            |             |       |     |       |         |       |     |       |     |        |             |
| Weld Library Dist #5                         | \$927,264,980   | 1.500      | \$1,390,927 | 0.000 | \$0 | 0.000 | \$0     | 0.000 | \$0 | 0.000 | \$0 | 1.500  | \$1,390,927 |
| Windsor Library                              | \$115,428,550   | 1.077      | \$124,317   | 0.000 | \$0 | 0.001 | \$115   | 0.000 | \$0 | 0.000 | \$0 | 1.078  | \$124,432   |
| TOTAL  | \$1,042,713,530 | XXX        | \$1,515,244 | XXX   | \$0 | XXX   | \$115   | XXX   | \$0 | XXX   | \$0 | XXX    | \$1,515,359 |
| GROUND WATER MANAGEMENT DISTRICTS            |                 |            |             |       |     |       |         |       |     |       |     |        |             |
| Central Colo Water                           | \$162,732,160   | 1.855      | \$301,868   | 0.000 | \$0 | 0.010 | \$1,627 | 0.000 | \$0 | 0.000 | \$0 | 1.865  | \$303,495   |
| Con-Groundwater Mgmt                         | \$13,253,140    | 0.434      | \$5,752     | 0.000 | \$0 | 0.000 | \$0     | 0.000 | \$0 | 0.000 | \$0 | 0.434  | \$5,752     |
| Lost Creek Groundwater Mgmt                  | 0               | 10.000 (F) | \$530       | 0.000 | \$0 | 0.000 | \$0     | 0.000 | \$0 | 0.000 | \$0 | 10.000 | \$530       |
| North Kiowa Bijou Spec Assess (4)            | \$2,515,060     | 0.176      | \$443       | 0.000 | \$0 | 0.000 | \$0     | 0.000 | \$0 | 0.000 | \$0 | 0.176  | \$443       |
| Groundwater Mgmt                             |                 |            |             |       |     |       |         |       |     |       |     |        |             |
| TOTAL  | \$178,500,360   | XXX        | \$308,593   | XXX   | \$0 | XXX   | \$1,627 | XXX   | \$0 | XXX   | \$0 | XXX    | \$310,220   |
| WATER CONSERVANCY AND CONSERVATION DISTRICTS |                 |            |             |       |     |       |         |       |     |       |     |        |             |
| Central Colorado Water Conservancy           | \$216,295,440   | 1.128      | \$243,981   | 0.000 | \$0 | 0.005 | \$1,081 | 0.000 | \$0 | 0.000 | \$0 | 1.133  | \$245,063   |
| W.M. Colorado Water Con Spec Ass (5)         | 67,587          | 0.000 (E)  | \$188,568   | 0.000 | \$0 | 0.000 | \$0     | 0.000 | \$0 | 0.000 | \$0 | 2.790  | \$188,568   |



CERTIFICATION OF LEVIES AND REVENUES  
As of January 1, 1992

WELD COUNTY

| WATER CONSERVANCY AND CONSERVATION DISTRICTS contd | ASSESSED VALUATION | GENERAL OPERATING LEVY | BOND REDEMPTION CONTRACTUAL OBLIGATION |           | ABATEMENTS   |         | CAPITAL EXPENDITURES SPECIAL FUND* |         | TOTAL REVENUE |
|--|--------------------|------------------------|--|-----------|--------------|---------|------------------------------------|---------|---------------|
|  |                    |                        | REVENUE LEVY                           | REVENUE   | REVENUE LEVY | REVENUE | REVENUE LEVY                       | REVENUE |               |
| Northern Colorado Water Conservancy #7 [1]         | \$807,912,280      | 1.000                  | 0.000                                  | \$0       | 0.000        | \$0     | 0.000                              | \$0     | \$807,912     |
| St Vrain & Left Hand Water Con                     | \$28,286,010       | 0.432                  | 0.000                                  | \$0       | 0.005        | \$141   | 0.000                              | \$0     | \$12,361      |
| TOTAL  | \$1,052,493,730    | XXX                    | XXX                                    | \$0       | XXX          | \$1,223 | XXX                                | \$0     | \$1,253,904   |
| IRRIGATION DISTRICTS                               |                    |                        |  |           |              |         |                                    |         |               |
| Henrylyn Irrigation                                | 32,836             | 0.000 (E)              | 0.000                                  | \$0       | 0.000        | \$0     | 0.000                              | \$0     | \$443,286     |
| Riverside Irrigation                               | 1,160              | 0.000 (E)              | 0.000                                  | \$0       | 0.000        | \$0     | 0.000                              | \$0     | \$9,280       |
| TOTAL  | \$0                | XXX                    | XXX                                    | \$0       | XXX          | \$0     | XXX                                | \$0     | \$452,566     |
| OTHER DISTRICTS                                    |                    |                        |  |           |              |         |                                    |         |               |
| Beebe Draw Farms Met                               | \$1,532,200        | 27.723                 | 12.277                                 | \$18,811  | 0.000        | \$0     | 0.000                              | \$0     | \$61,288      |
| Carbon Valley Rec                                  | \$37,417,450       | 4.277                  | 2.764                                  | \$103,422 | 0.000        | \$0     | 0.000                              | \$0     | \$263,456     |
| West Greeley Soil Cons                             | \$217,835,110      | 0.414                  | 0.000                                  | \$0       | 0.000        | \$0     | 0.000                              | \$0     | \$90,184      |
| Beebe Draw Law Enforcement                         | \$156,780          | 0.000                  | 0.000                                  | \$0       | 0.000        | \$0     | 0.000                              | \$0     | \$0           |

|   |                 |           |             |       |             |       |         |       |          |        |             |
|---|-----------------|-----------|-------------|-------|-------------|-------|---------|-------|----------|--------|-------------|
| Boxelder Drainage                             | 2,954           | 0.000 (E) | \$827       | 0.000 | \$0         | 0.000 | \$0     | 0.000 | \$0      | 0.000  | \$827       |
| Greeley G.I.D. #6                             | \$13,398,700    | 0.000     | \$0         | 0.000 | \$0         | 0.000 | \$0     | 0.000 | \$0      | 15.223 | \$203,968   |
| Tri Area Ambulance                            | \$30,157,230    | 6.543     | \$197,319   | 0.000 | \$0         | 0.000 | \$0     | 0.000 | \$0      | 6.543  | \$197,319   |
| TOTAL   | \$300,497,470   | XXX       | \$490,841   | XXX   | \$326,201   | XXX   | \$0     | XXX   | \$0      | XXX    | \$817,042   |
| TOTAL LOCAL IMPROVEMENT AND SERVICE DISTRICTS | \$3,539,012,480 | XXX       | \$7,048,854 | XXX   | \$1,313,463 | XXX   | \$5,101 | XXX   | \$22,323 | XXX    | \$8,389,740 |

#5 See Footnote No. 5  
 #6 See Footnote No. 6  
 #7 See Footnote No. 7

[1] Contractual Obligation w/Fed Govt  
 [2] Formerly Longmont Fire  
 [3] Sub-Dist. of N. Kiowa Bijou Grndbrtr Mgmt (E) Acre Feet - Per Foot  
 [4] Sub-Dist. of N. Colo Wtr Conserv (F) Wells - Per Well

CERTIFICATION OF LEVIES AND REVENUES  
As of January 1, 1992

WELD COUNTY

SUMMARY OF LEVIES AND REVENUES

| TYPE OF LEVY                            | ASSESSED VALUATION     | GENERAL OPERATING FUND REVENUE | BOND REDEMPTION CONTRACTUAL OBLIGATION REVENUE | ABATEMENTS TRANSPORT/INCENTIVES REVENUE | CAPITAL EXPENDITURE SPECIAL FUND* REVENUE | TOTAL REVENUES      |
|---|------------------------|--------------------------------|--|---|---|---------------------|
| <b>SCHOOLS</b>                          |                        |                                |  |   |   |                     |
| Districts                               | \$1,057,683,330        | \$42,467,866                   | \$6,147,502                                    | \$50,542                                | \$0                                       | \$48,665,911        |
| Junior Colleges                         | \$961,260,380          | \$5,722,383                    | \$0  | \$38,450                                | \$0                                       | \$5,760,833         |
| Sub-Total Schools                       | XXX                    | \$48,190,250                   | \$6,147,502                                    | \$88,992                                | \$0                                       | \$54,426,744        |
| <b>LOCAL GOVERNMENT</b>                 |                        |                                |  |   |   |                     |
| Counties                                | \$1,057,683,330        | \$23,577,877                   | \$0  | \$158,652                               | \$0                                       | \$23,736,529        |
| Cities and Towns                        | \$452,654,220          | \$5,920,009                    | \$186,265                                      | \$904                                   | \$0                                       | \$6,107,178         |
| Local Improv. & Service                 | \$3,539,012,480        | \$7,048,854                    | \$1,313,463                                    | \$5,101                                 | \$22,323                                  | \$8,389,740         |
| Sub-Total Local Gov't                   | XXX                    | \$36,546,740                   | \$1,499,728                                    | \$164,657                               | \$22,323                                  | \$38,249,312        |
| <b>TOTAL VALUATION &amp; REVENUE #8</b> | <b>\$1,057,683,330</b> | <b>\$84,736,990</b>            | <b>\$7,647,230</b>                             | <b>\$253,649</b>                        | <b>\$22,323</b>                           | <b>\$92,676,057</b> |

#8 See Footnote No. 8  
\* See detail for specific fund type and name.

## FOOTNOTES:

- 1 Greeley School District #6 Includes \$2,492,680 Assessed Valuation and \$116,413 Revenue Attributable To Greeley Urban Renewal Authority.
- 2 Aims Community College Includes \$2,492,680 Assessed Valuation and \$14,939 Attributable To Greeley Urban Renewal Authority.
- 3 County Purposes Include \$2,492,680 Assessed Valuation and \$55,978 Revenue Attributable To Greeley Urban Renewal Authority.
- 4 City of Greeley Includes \$2,492,680 Assessed Valuation and \$28,102 Revenue Attributable To Greeley Urban Renewal Authority.
- 5 Weld Library District Includes \$2,492,680 Assessed Valuation and \$3,739 Revenue Attributable To Greeley Urban Renewal Authority.
- 6 Greeley General Improvement District Includes \$1,869,510 Assessed Valuation and \$28,460 Revenue Attributable To Greeley Urban Renewal Authority.
- 7 Northern Colorado Water Conservancy District Includes \$2,492,680 Assessed Valuation and \$2,493 Revenue Attributable To Greeley Urban Renewal Authority.
- 8 TOTAL VALUATION AND REVENUE includes \$2,492,680 assessed valuation and \$250,124 revenue attributable to Greeley Urban Renewal Authority.

CERTIFICATION OF LEVIES AND REVENUES  
As of January 1, 1992

YUMA COUNTY

| District Number<br>and Name | ASSESSED<br>VALUATION | PUBLIC SCHOOL FINANCE<br>AND GENERAL FUND |             | BOND REDEMPTION<br>CONTRACTUAL OBLIGATION |             | ABATEMENTS<br>TRANSPORTATION |         | CAPITAL EXPENDITURES<br>SPECIAL FUND* |         | TOTAL<br>REVENUE |
|-----------------------------|-----------------------|---|-------------|---|-------------|------------------------------|---------|---------------------------------------|---------|------------------|
|                             |                       | LEVY                                      | REVENUE     | LEVY                                      | REVENUE     | LEVY                         | REVENUE | LEVY                                  | REVENUE |                  |
| SCHOOL DISTRICTS            |                       |   |             |   |             |                              |         |                                       |         |                  |
| 1502 (1)                    | \$110,630             | 40.080                                    | \$4,434     | 0.000                                     | \$0         | 0.000                        | \$0     | 0.000                                 | \$0     | \$4,434          |
| Burlington RE 6 J           |                       |   |             |   |             |                              |         |                                       |         |                  |
| 2623 (2) (3)                | \$1,767,650           | 40.080                                    | \$70,847    | 0.000                                     | \$0         | 0.000                        | \$0     | 0.000                                 | \$0     | \$70,847         |
| Holyoke RE 1 J              |                       |   |             |   |             |                              |         |                                       |         |                  |
| 2634 (4)(5) (6)             | \$1,226,960           | 40.232                                    | \$49,363    | 6.919                                     | \$8,489     | 0.000                        | \$0     | 0.000                                 | \$0     | \$57,852         |
| Haxtun RE 2 J               |                       |   |             |   |             |                              |         |                                       |         |                  |
| 3421 (7)                    | \$48,366,150          | 40.091                                    | \$1,939,047 | 5.021                                     | \$242,846   | 0.000                        | \$0     | 0.000                                 | \$0     | \$2,181,894      |
| West Yuma County R 1 J      |                       |   |             |   |             |                              |         |                                       |         |                  |
| 3431 (8)                    | \$42,662,540          | 40.080                                    | \$1,709,915 | 19.460                                    | \$830,213   | 0.000                        | \$0     | 0.000                                 | \$0     | \$2,540,128      |
| East Yuma County R 2 J      |                       |   |             |   |             |                              |         |                                       |         |                  |
| TOTAL                       | \$94,133,930          | XXX                                       | \$3,773,606 | XXX                                       | \$1,081,549 | XXX                          | \$0     | XXX                                   | \$0     | \$4,855,155      |

(1) 1501 - Kit Carson (7) 3422 - Kit Carson  
 (2) 2621 - Phillips (4) 2631 - Sedgwick (6) 2633 - Sedgwick  
 (3) 2622 - Sedgwick (5) 2632 - Logan (8) 3432 - Kit Carson

| LOCAL GOVERNMENT<br>COUNTY PURPOSES | ASSESSED<br>VALUATION | GENERAL<br>OPERATING |             | BOND REDEMPTION<br>CONTRACTUAL OBLIGATION |         | ABATEMENTS<br>INCENTIVE PAYMENTS |         | CAPITAL EXPENDITURES<br>SPECIAL FUND* |         | TOTAL<br>REVENUE |
|-------------------------------------|-----------------------|----------------------|-------------|---|---------|----------------------------------|---------|---------------------------------------|---------|------------------|
|                                     |                       | LEVY                 | REVENUE     | LEVY                                      | REVENUE | LEVY                             | REVENUE | LEVY                                  | REVENUE |                  |
| General                             | \$94,133,930          | 14.590               | \$1,373,414 | 0.000                                     | \$0     | 0.000                            | \$0     | 0.000                                 | \$0     | \$1,373,414      |
| Road and Bridge                     | \$94,133,930          | 4.419                | \$415,978   | 0.000                                     | \$0     | 0.000                            | \$0     | 0.000                                 | \$0     | \$415,978        |
| Public Welfare                      | \$94,133,930          | 1.205                | \$113,431   | 0.000                                     | \$0     | 0.000                            | \$0     | 0.000                                 | \$0     | \$113,431        |

|                |              |        |             |       |     |       |     |       |     |        |             |
|----------------|--------------|--------|-------------|-------|-----|-------|-----|-------|-----|--------|-------------|
| Self-Insurance | \$94,133,930 | 0.500  | \$47,067    | 0.000 | \$0 | 0.000 | \$0 | 0.000 | \$0 | 0.500  | \$47,067    |
| Recreation     | \$94,133,930 | 1.000  | \$94,134    | 0.000 | \$0 | 0.000 | \$0 | 0.000 | \$0 | 1.000  | \$94,134    |
| TOTAL          | \$94,133,930 | 21.714 | \$2,044,024 | 0.000 | \$0 | 0.000 | \$0 | 0.000 | \$0 | 21.714 | \$2,044,024 |

CITIES AND TOWNS

|                       |              |        |           |        |           |       |     |       |     |        |           |
|-----------------------|--------------|--------|-----------|--------|-----------|-------|-----|-------|-----|--------|-----------|
| Wray                  | \$6,764,900  | 20.800 | \$140,710 | 5.500  | \$37,207  | 0.000 | \$0 | 0.000 | \$0 | 26.300 | \$177,917 |
| Wray Street Imp. Bond | \$6,664,210  |        | \$0       | 12.200 | \$81,303  | 0.000 | \$0 | 0.000 | \$0 | 12.200 | \$81,303  |
| Yuma                  | \$10,787,220 | 30.640 | \$330,520 | 0.000  | \$0       | 0.000 | \$0 | 0.000 | \$0 | 30.640 | \$330,520 |
| Eckley                | \$530,120    | 27.418 | \$14,535  | 0.000  | \$0       | 0.000 | \$0 | 0.000 | \$0 | 27.418 | \$14,535  |
| TOTAL                 | \$24,746,450 | XXX    | \$485,765 | XXX    | \$118,510 | XXX   | \$0 | XXX   | \$0 | XXX    | \$604,275 |

LOCAL IMPROVEMENT AND SERVICE DISTRICTS

FIRE PROTECTION DISTRICTS

|                       |              |       |          |       |     |       |     |       |     |       |          |
|-----------------------|--------------|-------|----------|-------|-----|-------|-----|-------|-----|-------|----------|
| Haxtun Fire Prot      | \$1,447,170  | 1.404 | \$2,032  | 0.000 | \$0 | 0.000 | \$0 | 0.000 | \$0 | 1.404 | \$2,032  |
| Yuma County Fire Prot | \$46,048,100 | 1.230 | \$56,639 | 0.000 | \$0 | 0.000 | \$0 | 0.000 | \$0 | 1.230 | \$56,639 |
| Yuma Rural Fire Prot  | \$26,698,860 | 1.360 | \$36,310 | 0.000 | \$0 | 0.000 | \$0 | 0.000 | \$0 | 1.360 | \$36,310 |
| TOTAL                 | \$74,194,130 | XXX   | \$94,981 | XXX   | \$0 | XXX   | \$0 | XXX   | \$0 | XXX   | \$94,981 |

HOSPITAL DISTRICTS

|                         |              |       |           |       |     |       |     |       |     |       |           |
|-------------------------|--------------|-------|-----------|-------|-----|-------|-----|-------|-----|-------|-----------|
| Wray Community Hospital | \$43,742,490 | 3.227 | \$141,157 | 0.000 | \$0 | 0.000 | \$0 | 0.000 | \$0 | 3.227 | \$141,157 |
| Yuma Hospital           | \$50,391,440 | 5.677 | \$286,072 | 0.000 | \$0 | 0.000 | \$0 | 0.000 | \$0 | 5.677 | \$286,072 |
| TOTAL                   | \$94,133,930 | XXX   | \$427,229 | XXX   | \$0 | XXX   | \$0 | XXX   | \$0 | XXX   | \$427,229 |

CERTIFICATION OF LEVIES AND REVENUES  
As of January 1, 1992

YUMA COUNTY

|  | ASSESSED VALUATION  | GENERAL OPERATING |                  | BOND REDEMPTION CONTRACTUAL OBLIGATION |            | ABATEMENTS |            | CAPITAL EXPENDITURES SPECIAL FUND* |                | TOTAL      |                  |
|--|---------------------|-------------------|------------------|--|------------|------------|------------|------------------------------------|----------------|------------|------------------|
|  |                     | LEVY              | REVENUE          | LEVY                                   | REVENUE    | LEVY       | REVENUE    | LEVY                               | REVENUE        |            |                  |
| <b>CEMETERY DISTRICTS</b>                |                     |                   |                  |  |            |            |            |                                    |                |            |                  |
| East Yuma County Cemetery                | \$40,913,340        | 0.940             | \$38,459         | 0.000                                  | \$0        | 0.000      | \$0        | 0.000                              | \$0            | 0.940      | \$38,459         |
| Eckley Rural Cemetery                    | \$7,074,450         | 0.101             | \$715            | 0.000                                  | \$0        | 0.000      | \$0        | 0.247                              | \$1,747        | 0.348      | \$2,462          |
| Kirk Cemetery                            | \$4,399,180         | 0.496             | \$2,182          | 0.000                                  | \$0        | 0.000      | \$0        | 0.000                              | \$0            | 0.496      | \$2,182          |
| West Yuma Cty Cemetery                   | \$40,542,990        | 1.470             | \$59,598         | 0.000                                  | \$0        | 0.000      | \$0        | 0.000                              | \$0            | 1.470      | \$59,598         |
| <b>TOTAL</b>                             | <b>\$92,929,960</b> | <b>XXX</b>        | <b>\$100,954</b> | <b>XXX</b>                             | <b>\$0</b> | <b>XXX</b> | <b>\$0</b> | <b>XXX</b>                         | <b>\$1,747</b> | <b>XXX</b> | <b>\$102,701</b> |
| <b>GROUND WATER MANAGEMENT DISTRICTS</b> |                     |                   |                  |  |            |            |            |                                    |                |            |                  |
| Arikaree Groundwater Mgmt                | \$18,902,690        | 0.282             | \$5,331          | 0.000                                  | \$0        | 0.000      | \$0        | 0.000                              | \$0            | 0.282      | \$5,331          |
| Central Yuma County Groundwater          | \$28,980,510        | 0.370             | \$10,723         | 0.000                                  | \$0        | 0.000      | \$0        | 0.000                              | \$0            | 0.370      | \$10,723         |
| Sandhills Groundwater Mgmt               | \$11,616,710        | 0.200             | \$2,323          | 0.000                                  | \$0        | 0.000      | \$0        | 0.000                              | \$0            | 0.200      | \$2,323          |
| W Y Groundwater Mgmt                     | \$34,634,020        | 0.345             | \$11,949         | 0.000                                  | \$0        | 0.000      | \$0        | 0.000                              | \$0            | 0.345      | \$11,949         |
| <b>TOTAL</b>                             | <b>\$94,133,930</b> | <b>XXX</b>        | <b>\$30,325</b>  | <b>XXX</b>                             | <b>\$0</b> | <b>XXX</b> | <b>\$0</b> | <b>XXX</b>                         | <b>\$0</b>     | <b>XXX</b> | <b>\$30,325</b>  |

| OTHER DISTRICTS                                      | ASSESSED VALUATION   | TYPE OF LEVY | GENERAL OPERATING FUND REVENUE | BOND REDEMPTION CONTRACTUAL OBLIGATION REVENUE | ABATEMENTS TRANSPORT/INCENTIVES REVENUE | CAPITAL EXPENDITURE SPECIAL FUND* REVENUE | TOTAL REVENUES   |
|--|----------------------|--------------|--------------------------------|--|---|---|------------------|
| Yuma County Pest/Need                                | \$94,133,930         | 2.000        | \$188,268                      | 0.000  | \$0                                     | \$0                                       | \$188,268        |
| Yuma County Soil Conserv.                            | \$42,808,040         | 0.500        | \$21,404                       | 0.000  | \$0                                     | \$0                                       | \$21,404         |
| <b>TOTAL</b>   | <b>\$136,941,970</b> | <b>XXX</b>   | <b>\$209,672</b>               | <b>XXX</b>                                     | <b>\$0</b>                              | <b>\$0</b>                                | <b>\$209,672</b> |
| <b>TOTAL LOCAL IMPROVEMENT AND SERVICE DISTRICTS</b> | <b>\$492,333,920</b> | <b>XXX</b>   | <b>\$863,162</b>               | <b>XXX</b>                                     | <b>\$0</b>                              | <b>\$1,747</b>                            | <b>\$864,909</b> |

SUMMARY OF LEVIES AND REVENUES

| SCHOOLS                              | ASSESSED VALUATION  | TYPE OF LEVY | GENERAL OPERATING FUND REVENUE | BOND REDEMPTION CONTRACTUAL OBLIGATION REVENUE | ABATEMENTS TRANSPORT/INCENTIVES REVENUE | CAPITAL EXPENDITURE SPECIAL FUND* REVENUE | TOTAL REVENUES     |
|--------------------------------------|---------------------|--------------|--------------------------------|--|---|---|--------------------|
| Districts                            | \$94,133,930        |              | \$3,773,606                    | \$1,081,549                                    | \$0                                     | \$0                                       | \$4,855,155        |
| <b>LOCAL GOVERNMENT</b>              |                     |              |                                |  |   |   |                    |
| Counties                             | \$94,133,930        |              | \$2,044,024                    | \$0  | \$0                                     | \$0                                       | \$2,044,024        |
| Cities and Towns                     | \$24,746,450        |              | \$485,765                      | \$118,510                                      | \$0                                     | \$0                                       | \$604,275          |
| Local Improv. & Service              | \$492,333,920       |              | \$863,162                      | \$0  | \$0                                     | \$1,747                                   | \$864,909          |
| <b>Sub-Total Local Gov't</b>         | <b>XXX</b>          |              | <b>\$3,392,951</b>             | <b>\$118,510</b>                               | <b>\$0</b>                              | <b>\$1,747</b>                            | <b>\$3,513,208</b> |
| <b>TOTAL VALUATION &amp; REVENUE</b> | <b>\$94,133,930</b> |              | <b>\$7,166,557</b>             | <b>\$1,200,059</b>                             | <b>\$0</b>                              | <b>\$1,747</b>                            | <b>\$8,368,363</b> |

\* See detail for specific fund type and name.





**Section XI**  
**Revenue and Levy Summary**

REVENUE FROM PROPERTY TAX LEVIES BY COUNTY  
FOR SCHOOLS, JUNIOR COLLEGES, CITIES AND TOWNS,  
COUNTIES AND LOCAL IMPROVEMENT AND SERVICE DISTRICTS

|             | ASSESSED VALUATION |                 | SCHOOL REVENUE |               | JR. COLLEGES REVENUE |             |
|-------------|--------------------|-----------------|----------------|---------------|----------------------|-------------|
|             | 1990               | 1991            | 1990           | 1991          | 1990                 | 1991        |
| ADAMS       | \$1,760,562,960    | \$1,674,471,000 | \$89,360,783   | \$97,286,247  | \$9,518              | \$9,473     |
| ALAMOSA     | \$65,369,640       | \$65,524,510    | \$2,534,186    | \$2,649,710   | \$0                  | \$0         |
| ARAPAHOE    | \$3,571,946,810    | \$3,240,938,720 | \$200,968,320  | \$203,377,010 | \$0                  | \$0         |
| ARCHULETA   | \$96,232,660       | \$84,109,020    | \$4,147,670    | \$3,988,698   | \$0                  | \$0         |
| BACA        | \$47,154,830       | \$48,210,580    | \$1,987,529    | \$2,140,033   | \$0                  | \$0         |
| BENT        | \$28,969,410       | \$28,535,480    | \$1,196,520    | \$1,213,145   | \$0                  | \$0         |
| BOULDER     | \$2,099,473,680    | \$2,095,085,050 | \$93,843,234   | \$105,544,667 | \$0                  | \$0         |
| CHAFFEE     | \$82,648,980       | \$79,782,090    | \$3,279,392    | \$3,315,520   | \$0                  | \$0         |
| CHEYENNE    | \$132,776,480      | \$148,455,010   | \$2,536,125    | \$2,759,466   | \$0                  | \$0         |
| CLEAR CREEK | \$99,434,510       | \$96,503,730    | \$4,555,990    | \$4,918,795   | \$0                  | \$0         |
| CONEJOS     | \$28,035,790       | \$27,863,390    | \$1,081,537    | \$1,226,183   | \$0                  | \$0         |
| COSTILLA    | \$57,305,270       | \$59,792,460    | \$2,296,773    | \$2,661,459   | \$0                  | \$0         |
| CROWLEY     | \$14,168,480       | \$14,984,770    | \$546,580      | \$603,184     | \$0                  | \$0         |
| CUSTER      | \$32,101,840       | \$32,475,450    | \$1,277,520    | \$1,302,435   | \$0                  | \$0         |
| DELTA       | \$86,340,030       | \$87,671,410    | \$4,334,270    | \$4,621,160   | \$0                  | \$0         |
| DENVER      | \$4,661,725,630    | \$4,335,440,170 | \$209,595,529  | \$203,215,087 | \$0                  | \$0         |
| DOLORES     | \$15,851,330       | \$17,133,480    | \$633,356      | \$712,719     | \$0                  | \$0         |
| DOUGLAS     | \$668,524,580      | \$659,654,020   | \$35,983,336   | \$37,123,349  | \$0                  | \$0         |
| EAGLE       | \$604,774,700      | \$713,030,700   | \$18,261,757   | \$21,004,585  | \$2,907,757          | \$2,849,984 |
| ELBERT      | \$89,595,810       | \$86,682,130    | \$4,834,609    | \$4,908,599   | \$0                  | \$0         |
| EL PASO     | \$2,892,075,040    | \$2,473,437,720 | \$126,193,358  | \$118,750,790 | \$0                  | \$0         |
| FREMONT     | \$163,434,830      | \$155,607,800   | \$6,762,501    | \$6,689,560   | \$0                  | \$0         |
| GARFIELD    | \$279,928,720      | \$323,717,060   | \$11,052,781   | \$12,747,202  | \$1,290,435          | \$1,233,929 |
| GILPIN      | \$35,891,920       | \$34,789,940    | \$1,707,747    | \$1,788,738   | \$0                  | \$0         |
| GRAND       | \$231,461,690      | \$209,653,130   | \$9,504,757    | \$9,059,373   | \$0                  | \$0         |
| GUNNISON    | \$135,132,620      | \$130,809,330   | \$5,267,330    | \$5,497,819   | \$0                  | \$0         |
| HINSDALE    | \$18,163,520       | \$17,970,320    | \$465,302      | \$532,905     | \$0                  | \$0         |
| HUERFANO    | \$96,750,540       | \$78,903,820    | \$4,263,212    | \$3,721,483   | \$0                  | \$0         |
| JACKSON     | \$21,716,890       | \$22,745,540    | \$831,757      | \$911,641     | \$0                  | \$0         |
| JEFFERSON   | \$3,443,038,020    | \$3,230,574,010 | \$145,320,306  | \$143,505,328 | \$0                  | \$0         |
| KIOWA       | \$30,262,360       | \$32,072,740    | \$1,174,664    | \$1,289,034   | \$0                  | \$0         |
| KIT CARSON  | \$68,614,860       | \$69,950,960    | \$2,864,449    | \$3,042,231   | \$0                  | \$0         |
| LAKE        | \$54,215,000       | \$47,938,410    | \$2,788,765    | \$2,595,433   | \$260,666            | \$191,610   |
| LA PLATA    | \$396,535,120      | \$430,374,210   | \$15,907,597   | \$17,740,755  | \$0                  | \$0         |
| LARIMER     | \$1,369,614,180    | \$1,382,161,550 | \$64,982,458   | \$69,695,639  | \$1,196              | \$1,225     |

REVENUE FROM PROPERTY TAX LEVIES BY COUNTY  
FOR SCHOOLS, JUNIOR COLLEGES, CITIES AND TOWNS,  
COUNTIES AND LOCAL IMPROVEMENT AND SERVICE DISTRICTS

| CITIES & TOWNS<br>REVENUE |              | COUNTY<br>REVENUE |               | LOCAL IMPROVEMENT<br>& SERVICE DISTRICTS |              | TOTAL<br>REVENUE |               | INC (DEC)<br>FROM<br>PRIOR YEAR |
|---------------------------|--------------|-------------------|---------------|--|--------------|------------------|---------------|---------------------------------|
| 1990                      | 1991         | 1990              | 1991          | 1990                                     | 1991         | 1990             | 1991          |                                 |
| \$8,962,598               | \$8,920,702  | \$44,806,327      | \$44,840,659  | \$13,753,322                             | \$13,912,384 | \$156,892,549    | \$164,969,465 | \$8,076,916                     |
| \$205,242                 | \$205,383    | \$1,776,218       | \$1,653,708   | \$691,010                                | \$792,405    | \$5,206,655      | \$5,301,206   | \$94,551                        |
| \$20,298,649              | \$20,335,599 | \$52,625,492      | \$55,008,453  | \$58,554,457                             | \$59,726,687 | \$332,446,918    | \$338,447,749 | \$6,000,831                     |
| \$100,778                 | \$81,635     | \$1,593,709       | \$1,778,485   | \$1,465,978                              | \$1,580,475  | \$7,308,135      | \$7,429,293   | \$121,158                       |
| \$218,618                 | \$225,991    | \$1,065,699       | \$1,089,559   | \$684,299                                | \$698,570    | \$3,956,145      | \$4,154,153   | \$198,008                       |
| \$164,727                 | \$159,012    | \$849,151         | \$856,521     | \$191,958                                | \$194,758    | \$2,402,356      | \$2,423,436   | \$21,081                        |
| \$17,491,866              | \$17,773,820 | \$43,370,927      | \$46,605,167  | \$7,898,502                              | \$8,358,358  | \$162,604,530    | \$178,282,013 | \$15,677,483                    |
| \$326,589                 | \$344,403    | \$1,020,384       | \$1,089,584   | \$556,873                                | \$583,773    | \$5,183,238      | \$5,333,280   | \$150,042                       |
| \$162,570                 | \$171,629    | \$1,985,008       | \$2,250,578   | \$403,519                                | \$491,542    | \$5,087,222      | \$5,673,215   | \$585,993                       |
| \$236,416                 | \$248,378    | \$3,255,188       | \$3,440,937   | \$799,426                                | \$828,179    | \$8,847,020      | \$9,436,289   | \$589,269                       |
| \$104,990                 | \$109,700    | \$647,178         | \$689,145     | \$450,969                                | \$471,378    | \$2,284,675      | \$2,496,406   | \$211,732                       |
| \$53,131                  | \$56,092     | \$1,145,073       | \$1,211,275   | \$362,967                                | \$453,353    | \$3,857,944      | \$4,382,179   | \$524,235                       |
| \$99,490                  | \$103,179    | \$597,697         | \$630,574     | \$9,001                                  | \$12,531     | \$1,252,768      | \$1,349,468   | \$96,700                        |
| \$22,554                  | \$24,358     | \$405,960         | \$433,710     | \$243,518                                | \$259,887    | \$1,949,552      | \$2,020,390   | \$70,838                        |
| \$129,821                 | \$135,426    | \$1,495,150       | \$1,583,083   | \$1,189,111                              | \$1,151,318  | \$7,148,352      | \$7,490,987   | \$342,635                       |
| \$0                       | \$0          | \$102,171,041     | \$124,500,835 | \$7,636,135                              | \$7,930,645  | \$319,402,705    | \$335,646,567 | \$16,243,862                    |
| \$113,566                 | \$110,413    | \$444,646         | \$479,035     | \$77,177                                 | \$80,642     | \$1,268,745      | \$1,382,808   | \$114,064                       |
| \$1,600,213               | \$1,612,413  | \$11,211,826      | \$12,384,345  | \$18,279,857                             | \$19,944,644 | \$67,075,232     | \$71,064,751  | \$3,989,520                     |
| \$3,217,993               | \$3,469,099  | \$6,298,124       | \$7,164,533   | \$10,305,041                             | \$11,762,014 | \$40,990,671     | \$46,250,215  | \$5,259,544                     |
| \$132,198                 | \$134,353    | \$2,682,140       | \$2,800,266   | \$571,018                                | \$607,786    | \$8,219,966      | \$8,451,005   | \$231,039                       |
| \$17,729,508              | \$14,615,958 | \$31,812,826      | \$29,681,253  | \$18,036,626                             | \$19,513,724 | \$193,772,317    | \$182,561,725 | (\$11,210,592)                  |
| \$336,392                 | \$350,937    | \$2,254,093       | \$1,913,042   | \$1,836,683                              | \$1,989,401  | \$11,189,669     | \$10,942,940  | (\$246,728)                     |
| \$579,700                 | \$600,935    | \$4,171,218       | \$4,420,356   | \$1,845,048                              | \$2,027,405  | \$18,939,182     | \$21,029,826  | \$2,090,645                     |
| \$71,821                  | \$49,570     | \$1,100,518       | \$1,179,936   | \$150,433                                | \$152,442    | \$3,030,520      | \$3,170,686   | \$140,166                       |
| \$467,174                 | \$472,989    | \$2,966,644       | \$2,757,987   | \$3,764,059                              | \$3,890,757  | \$16,702,634     | \$16,181,106  | (\$521,528)                     |
| \$481,058                 | \$469,410    | \$2,129,690       | \$2,259,731   | \$1,528,599                              | \$1,348,168  | \$9,406,677      | \$9,575,129   | \$168,452                       |
| \$18,163                  | \$19,346     | \$244,391         | \$261,504     | \$206,066                                | \$193,229    | \$933,922        | \$1,006,984   | \$73,062                        |
| \$201,796                 | \$166,427    | \$1,931,141       | \$1,795,062   | \$1,533,170                              | \$1,566,184  | \$7,929,319      | \$7,249,156   | (\$680,163)                     |
| \$42,607                  | \$42,609     | \$350,728         | \$367,340     | \$56,876                                 | \$111,999    | \$1,281,968      | \$1,433,589   | \$151,621                       |
| \$9,544,961               | \$9,171,197  | \$81,262,583      | \$82,651,005  | \$46,435,698                             | \$48,040,423 | \$282,563,548    | \$283,367,953 | \$804,404                       |
| \$100,353                 | \$100,703    | \$1,278,585       | \$1,370,564   | \$198,275                                | \$572,420    | \$2,751,877      | \$3,332,721   | \$580,844                       |
| \$278,214                 | \$283,880    | \$2,710,973       | \$2,863,932   | \$186,277                                | \$198,708    | \$6,039,914      | \$6,388,751   | \$348,837                       |
| \$221,230                 | \$207,508    | \$2,141,493       | \$2,013,413   | \$266,816                                | \$266,213    | \$5,678,970      | \$5,274,177   | (\$404,793)                     |
| \$309,807                 | \$312,860    | \$3,399,892       | \$3,658,181   | \$2,937,897                              | \$3,033,779  | \$22,555,192     | \$24,745,575  | \$2,190,383                     |
| \$8,254,363               | \$9,114,999  | \$28,123,658      | \$29,814,607  | \$9,408,653                              | \$9,646,637  | \$110,770,328    | \$118,273,108 | \$7,502,780                     |

REVENUE FROM PROPERTY TAX LEVIES BY COUNTY  
FOR SCHOOLS, JUNIOR COLLEGES, CITIES AND TOWNS,  
COUNTIES AND LOCAL IMPROVEMENT AND SERVICE DISTRICTS

|            | ASSESSED<br>VALUATION |                  | SCHOOL<br>REVENUE |                 | JR. COLLEGES<br>REVENUE |              |
|------------|-----------------------|------------------|-------------------|-----------------|-------------------------|--------------|
|            | 1990                  | 1991             | 1990              | 1991            | 1990                    | 1991         |
| LAS ANIMAS | \$81,988,940          | \$86,963,220     | \$3,232,949       | \$3,567,305     | \$0                     | \$0          |
| LINCOLN    | \$43,341,200          | \$44,748,760     | \$1,744,945       | \$1,883,976     | \$0                     | \$0          |
| LOGAN      | \$118,519,770         | \$111,551,510    | \$5,369,044       | \$5,425,645     | \$2,186,178             | \$2,247,063  |
| MESA       | \$427,504,830         | \$477,223,750    | \$23,589,333      | \$26,036,606    | \$0                     | \$0          |
| MINERAL    | \$15,475,960          | \$15,289,040     | \$505,816         | \$612,785       | \$0                     | \$0          |
| MOFFAT     | \$280,318,690         | \$274,946,530    | \$10,622,957      | \$11,288,755    | \$981,115               | \$962,313    |
| MONTEZUMA  | \$191,258,390         | \$206,648,210    | \$7,441,532       | \$8,399,707     | \$0                     | \$0          |
| MONTROSE   | \$139,235,810         | \$138,337,950    | \$5,236,829       | \$6,136,145     | \$0                     | \$0          |
| MORGAN     | \$210,866,380         | \$217,081,060    | \$8,564,786       | \$9,207,156     | \$101                   | \$98         |
| OTERO      | \$68,893,400          | \$67,244,750     | \$2,918,840       | \$2,983,636     | \$0                     | \$0          |
| OURAY      | \$30,987,330          | \$33,856,720     | \$1,211,111       | \$1,386,639     | \$0                     | \$0          |
| PARK       | \$112,923,890         | \$103,875,370    | \$4,425,054       | \$4,591,816     | \$0                     | \$0          |
| PHILLIPS   | \$37,253,010          | \$37,432,560     | \$1,525,828       | \$1,581,060     | \$0                     | \$0          |
| PITKIN     | \$539,755,890         | \$805,041,380    | \$9,370,997       | \$13,369,267    | \$2,595,146             | \$3,217,750  |
| PROWERS    | \$71,773,280          | \$69,056,840     | \$3,274,345       | \$3,275,853     | \$0                     | \$0          |
| PUEBLO     | \$609,970,100         | \$604,320,190    | \$24,749,532      | \$25,611,065    | \$0                     | \$0          |
| RIO BLANCO | \$318,493,050         | \$353,520,520    | \$5,625,078       | \$6,163,881     | \$4,407,996             | \$4,650,899  |
| RIO GRANDE | \$89,823,120          | \$84,983,400     | \$3,653,039       | \$3,780,198     | \$0                     | \$0          |
| ROUTT      | \$234,723,410         | \$270,237,360    | \$10,761,866      | \$12,521,288    | \$796,965               | \$781,527    |
| SAGUACHE   | \$40,822,820          | \$39,056,110     | \$1,563,513       | \$1,567,129     | \$0                     | \$0          |
| SAN JUAN   | \$20,420,440          | \$17,309,480     | \$782,103         | \$694,889       | \$0                     | \$0          |
| SAN MIGUEL | \$115,358,860         | \$148,154,350    | \$2,703,100       | \$2,910,410     | \$0                     | \$0          |
| SEDGWICK   | \$23,274,710          | \$23,321,320     | \$967,599         | \$990,455       | \$0                     | \$0          |
| SUMMIT     | \$425,982,500         | \$442,587,960    | \$11,661,838      | \$12,306,819    | \$2,037,883             | \$1,760,310  |
| TELLER     | \$129,483,190         | \$111,691,810    | \$5,795,376       | \$5,999,543     | \$0                     | \$0          |
| WASHINGTON | \$79,080,180          | \$81,364,900     | \$3,242,974       | \$3,465,502     | \$0                     | \$0          |
| WELD       | \$1,011,294,100       | \$1,057,683,330  | \$45,723,478      | \$48,665,911    | \$5,449,422             | \$5,760,833  |
| YUMA       | \$90,583,850          | \$94,133,930     | \$4,196,881       | \$4,855,155     | \$0                     | \$0          |
| TOTAL      | \$29,039,235,830      | \$28,254,712,020 | \$1,292,802,742   | \$1,331,418,579 | \$22,924,378            | \$23,667,014 |

REVENUE FROM PROPERTY TAX LEVIES BY COUNTY  
FOR SCHOOLS, JUNIOR COLLEGES, CITIES AND TOWNS,  
COUNTIES AND LOCAL IMPROVEMENT AND SERVICE DISTRICTS

| CITIES & TOWNS<br>REVENUE |               | COUNTY<br>REVENUE |               | LOCAL IMPROVEMENT<br>& SERVICE DISTRICTS |               | TOTAL<br>REVENUE |                 | INC (DEC)<br>FROM<br>PRIOR YEAR |
|---------------------------|---------------|-------------------|---------------|--|---------------|------------------|-----------------|---------------------------------|
| 1990                      | 1991          | 1990              | 1991          | 1990                                     | 1991          | 1990             | 1991            |                                 |
| \$456,184                 | \$468,442     | \$1,959,536       | \$2,063,637   | \$218,119                                | \$240,144     | \$5,866,788      | \$6,339,528     | \$472,739                       |
| \$370,456                 | \$373,543     | \$1,844,168       | \$1,946,572   | \$13,238                                 | \$23,803      | \$3,972,807      | \$4,227,894     | \$255,086                       |
| \$632,529                 | \$663,122     | \$3,260,716       | \$3,331,820   | \$335,320                                | \$327,811     | \$11,783,787     | \$11,995,461    | \$211,675                       |
| \$1,911,334               | \$1,948,180   | \$12,884,140      | \$13,342,222  | \$4,577,033                              | \$4,817,266   | \$42,961,840     | \$46,144,274    | \$3,182,434                     |
| \$27,470                  | \$29,010      | \$338,459         | \$358,696     | \$54,970                                 | \$57,407      | \$926,715        | \$1,057,898     | \$131,183                       |
| \$609,635                 | \$509,541     | \$5,953,969       | \$6,288,577   | \$1,035,574                              | \$1,007,136   | \$19,203,250     | \$20,056,322    | \$853,072                       |
| \$143,487                 | \$147,623     | \$3,150,599       | \$3,334,476   | \$1,631,363                              | \$1,786,363   | \$12,366,981     | \$13,668,169    | \$1,301,188                     |
| \$122,871                 | \$90,238      | \$3,411,695       | \$3,682,694   | \$1,654,249                              | \$1,774,127   | \$10,425,644     | \$11,683,204    | \$1,257,560                     |
| \$1,028,135               | \$1,209,856   | \$6,736,759       | \$6,935,306   | \$1,338,603                              | \$1,364,176   | \$17,668,385     | \$18,716,592    | \$1,048,207                     |
| \$397,565                 | \$395,577     | \$1,512,072       | \$1,475,888   | \$192,529                                | \$225,570     | \$5,021,006      | \$5,080,671     | \$59,665                        |
| \$243,459                 | \$259,283     | \$533,571         | \$569,132     | \$152,757                                | \$167,428     | \$2,140,898      | \$2,382,482     | \$241,584                       |
| \$102,348                 | \$103,910     | \$2,375,015       | \$2,499,761   | \$941,321                                | \$1,156,202   | \$7,843,738      | \$8,351,689     | \$507,951                       |
| \$247,126                 | \$250,956     | \$1,065,064       | \$1,058,593   | \$271,319                                | \$285,840     | \$3,109,337      | \$3,176,449     | \$67,111                        |
| \$2,118,519               | \$2,799,726   | \$4,569,034       | \$5,297,976   | \$4,395,106                              | \$4,825,382   | \$23,048,802     | \$29,510,101    | \$6,461,299                     |
| \$449,566                 | \$422,364     | \$2,075,683       | \$1,876,274   | \$301,919                                | \$675,058     | \$6,101,513      | \$6,249,550     | \$148,037                       |
| \$6,597,003               | \$6,509,472   | \$17,109,661      | \$18,129,001  | \$4,714,540                              | \$4,881,802   | \$53,170,735     | \$55,131,340    | \$1,960,605                     |
| \$187,520                 | \$188,460     | \$3,025,684       | \$3,199,361   | \$1,979,544                              | \$2,075,662   | \$15,225,823     | \$16,278,263    | \$1,052,440                     |
| \$346,171                 | \$340,433     | \$1,645,290       | \$1,705,362   | \$569,621                                | \$542,620     | \$6,214,121      | \$6,368,613     | \$154,493                       |
| \$570,781                 | \$558,251     | \$4,212,581       | \$4,486,481   | \$2,305,432                              | \$2,362,237   | \$18,647,625     | \$20,709,785    | \$2,062,160                     |
| \$122,849                 | \$131,431     | \$824,335         | \$879,973     | \$769,485                                | \$799,551     | \$3,280,181      | \$3,378,085     | \$97,903                        |
| \$59,394                  | \$62,721      | \$375,654         | \$339,975     | \$32,806                                 | \$30,426      | \$1,249,957      | \$1,128,011     | (\$121,946)                     |
| \$198,517                 | \$209,444     | \$1,349,353       | \$1,481,099   | \$2,249,437                              | \$3,183,914   | \$6,500,407      | \$7,784,866     | \$1,284,459                     |
| \$171,254                 | \$180,919     | \$730,826         | \$794,767     | \$409,432                                | \$409,998     | \$2,279,110      | \$2,376,138     | \$97,028                        |
| \$1,113,604               | \$1,192,176   | \$5,499,433       | \$5,846,586   | \$5,477,456                              | \$5,769,828   | \$25,790,215     | \$26,875,718    | \$1,085,504                     |
| \$649,051                 | \$613,765     | \$2,034,699       | \$2,124,713   | \$729,887                                | \$750,286     | \$9,209,013      | \$9,488,306     | \$279,293                       |
| \$365,545                 | \$365,806     | \$2,024,137       | \$2,083,836   | \$168,214                                | \$175,692     | \$5,800,869      | \$6,090,836     | \$289,967                       |
| \$5,842,119               | \$6,107,178   | \$22,459,830      | \$23,752,394  | \$8,032,610                              | \$8,389,740   | \$87,507,460     | \$92,676,057    | \$5,168,597                     |
| \$595,391                 | \$604,275     | \$1,933,512       | \$2,044,024   | \$822,971                                | \$864,909     | \$7,548,755      | \$8,368,363     | \$819,608                       |
| \$117,959,038             | \$116,936,616 | \$560,220,846     | \$598,427,561 | \$257,890,171                            | \$271,363,196 | \$2,251,797,175  | \$2,341,812,966 | \$90,015,791                    |

## ASSESSED VALUATION, REVENUE AND AVERAGE LEVIES(1) BY COUNTY AND STATE

|             | 1991<br>ASSESSED<br>VALUATION | TOTAL<br>REVENUE | COUNTY<br>MILL<br>LEVY | AVERAGE<br>MUNICIPAL<br>LEVY (2) | AVERAGE<br>SCHOOL<br>LEVY | AVERAGE<br>SPECIAL<br>LEVY (3) | TOTAL<br>AVERAGE<br>COUNTY<br>LEVY |
|-------------|-------------------------------|------------------|------------------------|----------------------------------|---------------------------|--------------------------------|------------------------------------|
| ADAMS *     | \$1,674,471,000               | \$164,969,465    | 26.779                 | 7.817                            | 58.100                    | 1.737                          | 98.520                             |
| ALAMOSA     | \$65,524,510                  | \$5,301,206      | 25.238                 | 7.166                            | 40.438                    | 2.810                          | 80.904                             |
| ARAPAHOE *  | \$3,240,938,720               | \$338,447,749    | 16.973                 | 9.283                            | 62.753                    | 3.090                          | 104.429                            |
| ARCHULETA   | \$84,109,020                  | \$7,429,293      | 21.145                 | 8.567                            | 47.423                    | 3.605                          | 88.329                             |
| BACA        | \$48,210,580                  | \$4,154,153      | 22.600                 | 29.199                           | 44.389                    | 4.461                          | 86.167                             |
| BENT        | \$28,535,480                  | \$2,423,436      | 30.016                 | 39.000                           | 42.514                    | 2.136                          | 84.927                             |
| BOULDER *   | \$2,095,085,050               | \$178,282,013    | 22.245                 | 10.719                           | 50.377                    | 1.269                          | 85.095                             |
| CHAFFEE     | \$79,782,090                  | \$5,333,280      | 13.657                 | 9.780                            | 41.557                    | 1.633                          | 66.848                             |
| CHEYENNE    | \$148,455,010                 | \$5,673,215      | 15.160                 | 36.009                           | 18.588                    | 0.670                          | 38.215                             |
| CLEAR CREEK | \$96,503,730                  | \$9,436,289      | 35.656                 | 11.916                           | 50.970                    | 5.287                          | 97.782                             |
| CONE JOS    | \$27,863,390                  | \$2,496,406      | 24.733                 | 15.968                           | 44.007                    | 3.793                          | 89.594                             |
| COSTILLA    | \$59,792,460                  | \$4,382,179      | 20.258                 | 20.567                           | 44.512                    | 3.156                          | 73.290                             |
| CROWLEY     | \$14,984,770                  | \$1,349,468      | 42.081                 | 23.252                           | 40.253                    | 1.078                          | 90.056                             |
| CUSTER      | \$32,475,450                  | \$2,020,390      | 13.355                 | 4.572                            | 40.105                    | 2.084                          | 62.213                             |
| DELTA       | \$87,671,410                  | \$7,490,987      | 18.057                 | 3.730                            | 52.710                    | 2.176                          | 85.444                             |
| DENVER      | \$4,335,440,170               | \$335,646,567    | 28.717                 | 0.000                            | 46.873                    | 0.880                          | 77.419                             |
| DOLORES     | \$17,133,480                  | \$1,382,808      | 27.959                 | 28.724                           | 41.598                    | 1.098                          | 80.708                             |
| DOUGLAS     | \$659,654,020                 | \$71,064,751     | 18.774                 | 12.790                           | 56.277                    | 5.184                          | 107.730                            |
| EAGLE       | \$713,030,700                 | \$46,250,215     | 10.048                 | 8.379                            | 29.458                    | 2.991                          | 64.864                             |
| ELBERT      | \$86,682,130                  | \$8,451,005      | 32.305                 | 18.486                           | 56.628                    | 5.456                          | 97.494                             |
| EL PASO     | \$2,473,437,720               | \$182,561,725    | 12.000                 | 7.241                            | 48.010                    | 3.601                          | 73.809                             |
| FREMONT     | \$155,607,800                 | \$10,942,940     | 12.294                 | 5.223                            | 42.990                    | 3.826                          | 70.324                             |
| GARFIELD    | \$323,717,060                 | \$21,029,826     | 13.655                 | 4.349                            | 39.378                    | 1.698                          | 64.964                             |
| GILPIN      | \$34,789,940                  | \$3,170,686      | 33.916                 | 8.388                            | 51.415                    | 5.458                          | 91.138                             |
| GRAND       | \$209,653,130                 | \$16,181,106     | 13.155                 | 7.636                            | 43.211                    | 4.584                          | 77.180                             |
| GUNNISON    | \$130,809,330                 | \$9,575,129      | 17.275                 | 7.347                            | 42.029                    | 2.406                          | 73.199                             |
| HINSDALE    | \$17,970,320                  | \$1,006,984      | 14.552                 | 4.306                            | 29.655                    | 2.518                          | 56.036                             |
| HUERFANO    | \$78,903,820                  | \$7,249,156      | 22.750                 | 18.547                           | 47.165                    | 4.710                          | 91.873                             |
| JACKSON     | \$22,745,540                  | \$1,433,589      | 16.150                 | 14.089                           | 40.080                    | 2.462                          | 63.027                             |
| JEFFERSON * | \$3,230,574,010               | \$283,367,953    | 25.584                 | 4.856                            | 44.421                    | 3.362                          | 87.714                             |
| KIOWA       | \$32,072,740                  | \$3,332,721      | 42.733                 | 40.181                           | 40.191                    | 4.479                          | 103.911                            |
| KIT CARSON  | \$69,950,960                  | \$6,388,751      | 40.942                 | 15.564                           | 43.491                    | 0.976                          | 91.332                             |
| LAKE        | \$47,938,410                  | \$5,274,177      | 42.000                 | 21.000                           | 54.141                    | 5.442                          | 110.020                            |
| LA PLATA    | \$430,374,210                 | \$24,745,575     | 8.500                  | 2.889                            | 41.222                    | 1.607                          | 57.498                             |
| LARIMER *   | \$1,382,161,550               | \$118,273,108    | 21.571                 | 9.555                            | 50.425                    | 1.920                          | 85.571                             |

## ASSESSSED VALUATION, REVENUE AND AVERAGE LEVIES(1) BY COUNTY AND STATE

|            | 1991<br>ASSESSED<br>VALUATION | TOTAL<br>REVENUE | COUNTY<br>MILL<br>LEVY | AVERAGE<br>MUNICIPAL<br>LEVY (2) | AVERAGE<br>SCHOOL<br>LEVY | AVERAGE<br>SPECIAL<br>LEVY (3) | TOTAL<br>AVERAGE<br>COUNTY<br>LEVY |
|------------|-------------------------------|------------------|------------------------|----------------------------------|---------------------------|--------------------------------|------------------------------------|
| LAS ANIMAS | \$86,963,220                  | \$6,339,528      | 23.730                 | 17.401                           | 41.021                    | 2.234                          | 72.899                             |
| LINCOLN    | \$44,748,760                  | \$4,227,894      | 43.500                 | 28.006                           | 42.101                    | 0.765                          | 94.481                             |
| LOGAN      | \$111,551,510                 | \$11,995,461     | 29.868                 | 15.565                           | 48.638                    | 1.260                          | 107.533                            |
| MESA *     | \$477,223,750                 | \$46,144,274     | 27.958                 | 9.153                            | 54.558                    | 2.808                          | 96.693                             |
| MINERAL    | \$15,289,040                  | \$1,057,898      | 23.461                 | 14.253                           | 40.080                    | 2.227                          | 69.193                             |
| MOFFAT     | \$274,946,530                 | \$20,056,322     | 22.872                 | 19.086                           | 41.058                    | 1.388                          | 72.946                             |
| MONTEZUMA  | \$206,648,210                 | \$13,668,169     | 16.136                 | 3.834                            | 40.647                    | 1.361                          | 66.142                             |
| MONTROSE   | \$138,337,950                 | \$11,683,204     | 26.621                 | 1.397                            | 44.356                    | 2.497                          | 84.454                             |
| MORGAN     | \$217,081,060                 | \$18,716,592     | 31.948                 | 17.396                           | 42.413                    | 1.696                          | 86.219                             |
| OTERO *    | \$67,244,750                  | \$5,080,671      | 21.948                 | 10.417                           | 44.370                    | 1.723                          | 75.555                             |
| OURAY      | \$33,856,720                  | \$2,382,482      | 16.810                 | 20.281                           | 40.956                    | 1.339                          | 70.370                             |
| PARK       | \$103,875,370                 | \$8,351,689      | 24.065                 | 25.456                           | 44.205                    | 4.487                          | 80.401                             |
| PHILLIPS   | \$37,432,560                  | \$3,176,449      | 28.280                 | 21.387                           | 42.238                    | 1.921                          | 84.858                             |
| PITKIN     | \$805,041,380                 | \$29,510,101     | 6.581                  | 5.342                            | 16.607                    | 1.073                          | 36.657                             |
| PROWERS    | \$69,056,840                  | \$6,249,550      | 27.170                 | 14.415                           | 47.437                    | 4.286                          | 90.499                             |
| PUEBLO     | \$604,320,190                 | \$55,131,340     | 29.999                 | 17.090                           | 42.380                    | 3.719                          | 91.229                             |
| RIO BLANCO | \$353,520,520                 | \$16,278,263     | 9.050                  | 10.379                           | 17.436                    | 0.749                          | 46.046                             |
| RIO GRANDE | \$84,983,400                  | \$6,368,613      | 20.067                 | 17.569                           | 44.482                    | 1.659                          | 74.939                             |
| ROUIT      | \$270,237,360                 | \$20,709,785     | 16.602                 | 3.619                            | 46.334                    | 1.729                          | 76.636                             |
| SAGUACHE   | \$39,056,110                  | \$3,378,085      | 22.531                 | 19.220                           | 40.125                    | 8.144                          | 86.493                             |
| SAN JUAN   | \$17,309,480                  | \$1,128,011      | 19.641                 | 11.443                           | 40.145                    | 1.566                          | 65.167                             |
| SAN MIGUEL | \$148,154,350                 | \$7,784,866      | 9.997                  | 3.766                            | 19.644                    | 3.607                          | 52.546                             |
| SEDGWICK   | \$23,321,320                  | \$2,376,138      | 34.079                 | 39.154                           | 42.470                    | 5.911                          | 101.887                            |
| SUMMIT     | \$442,587,960                 | \$26,875,718     | 13.210                 | 5.780                            | 27.806                    | 3.631                          | 60.724                             |
| TELLER     | \$111,691,810                 | \$9,488,306      | 19.023                 | 15.745                           | 53.715                    | 2.663                          | 84.951                             |
| WASHINGTON | \$81,364,900                  | \$6,090,836      | 25.611                 | 53.760                           | 42.592                    | 1.746                          | 74.858                             |
| WELD *     | \$1,057,683,330               | \$92,676,057     | 22.457                 | 13.492                           | 46.012                    | 2.371                          | 87.622                             |
| YUMA       | \$94,133,930                  | \$8,368,363      | 21.714                 | 24.419                           | 51.577                    | 1.757                          | 88.898                             |
| TOTALS     | \$28,254,712,020              | \$2,341,812,966  | 21.180                 | 8.628                            | 47.122                    | 2.501                          | 82.882                             |

(1) Averages will not add to the Total Average County Levy because denominators (Assessed Valuation) are not common to all.

(2) Municipal Revenues are divided by the sum of Municipal Assessed Valuation.

(3) Special District Revenues are divided by the sum of all Special District Assessed Valuation.

\* These figures include tax increment valuation, and all tax revenues attributable to the increment are allocated to the increment financing authority only.



## SCHOOL DISTRICTS

| DIST<br>NBR | COUNTY<br>NUMBER | DISTRICT NAME            | TOTAL<br>ASSESSED<br>VALUATION | PUBLIC SCHOOL FINANCE<br>AND GENERAL FUND |              | BOND REDEMPTION<br>FUND |              | TRANSPORTATION |         | ABATEMENTS |             | TOTAL<br>REVENUE |               |
|-------------|------------------|--------------------------|--------------------------------|---|--------------|-------------------------|--------------|----------------|---------|------------|-------------|------------------|---------------|
|             |                  |                          |                                | LEVY                                      | REVENUE      | LEVY                    | REVENUE      | LEVY           | REVENUE | LEVY       | REVENUE     |                  |               |
| 10          | 01               | Mapleton                 | \$202,469,080                  | 40.080                                    | \$8,114,961  |                         | \$0          | 0.000          | \$0     |            | \$0         | 40.080           | \$8,114,961   |
| 20          | 01               | East Lake                | \$583,278,970                  | 49.944                                    | \$29,131,285 | 19.211                  | \$11,205,372 | 0.000          | \$0     | 0.383      | \$223,396   | 69.538           | \$40,560,053  |
| 30          | 01               | Adams County (Bond Only) | \$10,027,130                   | 0.000                                     | \$0          | 4.914                   | \$49,273     | 0.000          | \$0     |            | \$0         | 4.914            | \$49,273      |
| 30          | 01               | Adams County             | \$211,321,270                  | 40.080                                    | \$8,469,757  | 4.914                   | \$1,038,433  | 0.000          | \$0     | 0.080      | \$16,906    | 45.074           | \$9,525,096   |
| 40          | 01,62            | Brighton                 | \$134,161,840                  | 40.019                                    | \$5,369,023  | 11.715                  | \$1,571,706  | 0.000          | \$0     | 0.067      | \$8,989     | 51.801           | \$6,949,717   |
| 50          | 01,03            | Bennett                  | \$33,285,630                   | 40.080                                    | \$1,334,088  | 13.692                  | \$455,747    | 0.000          | \$0     |            | \$0         | 53.772           | \$1,789,835   |
| 60          | 01,03            | Strasburg                | \$19,866,600                   | 40.080                                    | \$796,253    | 6.000                   | \$119,200    | 0.000          | \$0     |            | \$0         | 46.080           | \$915,453     |
| 70          | 01               | Westminster              | \$313,495,400                  | 46.251                                    | \$14,499,476 | 10.891                  | \$3,414,278  | 0.000          | \$0     |            | \$0         | 57.142           | \$17,913,754  |
| 100         | 02,11            | Alamosa                  | \$52,965,460                   | 40.080                                    | \$2,122,856  |                         | \$0          | 0.000          | \$0     |            | \$0         | 40.080           | \$2,122,856   |
| 110         | 02,55            | Sangre De Cristo/Mosca   | \$11,968,880                   | 40.080                                    | \$479,713    |                         | \$0          | 0.000          | \$0     |            | \$0         | 40.080           | \$479,713     |
| 120         | 03               | Englewood                | \$190,915,410                  | 43.754                                    | \$8,353,313  | 5.316                   | \$1,014,906  | 0.000          | \$0     |            | \$0         | 49.070           | \$9,368,219   |
| 125         | 03               | Sheridan                 | \$69,552,300                   | 40.080                                    | \$2,787,656  | 4.500                   | \$312,985    | 0.000          | \$0     | 0.888      | \$61,762    | 45.468           | \$3,162,403   |
| 130         | 03               | Cherry Creek             | \$1,717,290,290                | 52.713                                    | \$90,523,523 | 13.149                  | \$22,580,650 | 0.000          | \$0     | 2.380      | \$4,087,151 | 68.242           | \$117,191,324 |
| 140         | 03               | Littleton                | \$630,038,200                  | 44.846                                    | \$28,254,693 | 7.594                   | \$4,784,510  | 0.000          | \$0     | 0.568      | \$357,862   | 53.008           | \$33,397,065  |
| 170         | 03,01            | Deer Trail               | \$13,755,370                   | 40.080                                    | \$551,315    |                         | \$0          | 0.000          | \$0     | 0.079      | \$1,087     | 40.159           | \$552,402     |
| 180         | 03,01            | Aurora/Adams Arapahoe    | \$781,544,210                  | 49.976                                    | \$39,058,453 | 13.675                  | \$10,687,617 | 0.000          | \$0     | 1.098      | \$858,136   | 64.749           | \$50,604,206  |
| 190         | 03,01            | Byers                    | \$18,547,760                   | 40.080                                    | \$743,394    | 4.100                   | \$76,046     | 0.000          | \$0     |            | \$0         | 44.180           | \$819,440     |
| 221         | 04               | Pagosa Springs           | \$81,555,130                   | 40.080                                    | \$3,268,730  | 5.981                   | \$487,781    | 0.000          | \$0     | 1.563      | \$127,471   | 47.624           | \$3,883,982   |
| 222         | 27               | Pagosa Springs           | \$848,230                      | 40.080                                    | \$33,997     | 5.981                   | \$5,073      | 0.000          | \$0     |            | \$0         | 46.061           | \$39,070      |
| 230         | 05               | Walsh                    | \$19,669,980                   | 40.080                                    | \$788,373    | 2.500                   | \$49,175     | 0.000          | \$0     |            | \$0         | 42.580           | \$837,548     |
| 240         | 05               | Pritchett                | \$4,356,910                    | 40.080                                    | \$174,625    |                         | \$0          | 0.000          | \$0     |            | \$0         | 40.080           | \$174,625     |
| 250         | 05               | Springfield              | \$12,627,610                   | 52.638                                    | \$664,692    |                         | \$0          | 0.000          | \$0     |            | \$0         | 52.638           | \$664,692     |
| 260         | 05               | Vilas                    | \$5,426,550                    | 40.080                                    | \$217,496    |                         | \$0          | 0.000          | \$0     |            | \$0         | 40.080           | \$217,496     |
| 270         | 05               | Campo                    | \$6,129,530                    | 40.080                                    | \$245,672    |                         | \$0          | 0.000          | \$0     |            | \$0         | 40.080           | \$245,672     |
| 290         | 06               | Las Animas               | \$17,021,310                   | 40.080                                    | \$682,214    |                         | \$0          | 0.000          | \$0     |            | \$0         | 40.080           | \$682,214     |
| 310         | 06               | McClave                  | \$8,346,120                    | 40.080                                    | \$334,512    |                         | \$0          | 0.000          | \$0     |            | \$0         | 40.080           | \$334,512     |
| 470         | 07,35,62         | St. Vrain Valley         | \$580,586,190                  | 40.080                                    | \$23,269,894 | 10.742                  | \$6,236,657  | 0.000          | \$0     | 0.532      | \$308,872   | 51.354           | \$29,815,423  |
| 480         | 07,24            | Boulder                  | \$1,601,881,660                | 44.551                                    | \$71,365,430 | 5.000                   | \$8,009,408  | 0.000          | \$0     | 0.550      | \$881,035   | 50.101           | \$80,255,873  |
| 490         | 08               | Buena Vista              | \$36,758,090                   | 43.278                                    | \$1,590,817  |                         | \$0          | 0.000          | \$0     |            | \$0         | 43.278           | \$1,590,817   |
| 501         | 08               | Salida                   | \$43,024,000                   | 40.080                                    | \$1,724,402  |                         | \$0          | 0.000          | \$0     | 0.007      | \$301       | 40.087           | \$1,724,703   |

|      |             |                           |                 |        |               |        |       |              |        |               |
|------|-------------|---------------------------|-----------------|--------|---------------|--------|-------|--------------|--------|---------------|
| 502  | 22          | Salida                    | \$1,188,350     | 40.080 | \$47,629      | \$0    | 0.000 | \$0          | 40.080 | \$47,629      |
| 510  | 09          | Kit Carson                | \$49,213,340    | 22.645 | \$1,114,436   | \$0    | 0.000 | \$0          | 22.645 | \$1,114,436   |
| 520  | 09          | Cheyenne Wells            | \$99,241,670    | 16.576 | \$1,645,030   | \$0    | 0.000 | \$0          | 16.576 | \$1,645,030   |
| 540  | 10          | Idaho Springs             | \$96,503,730    | 42.837 | \$4,133,930   | 8.117  | 0.016 | \$1,544      | 50.970 | \$4,918,795   |
| 550  | 11,02       | North Conejos/La Jara     | \$12,946,030    | 40.080 | \$518,877     | 6.820  | 0.000 | \$0          | 46.900 | \$607,169     |
| 560  | 11,02       | Sanford                   | \$3,675,910     | 40.080 | \$147,330     | \$0    | 0.000 | \$0          | 40.080 | \$147,330     |
| 580  | 11          | South Conejos             | \$10,714,100    | 42.310 | \$453,314     | \$0    | 0.000 | \$0          | 42.310 | \$453,314     |
| 640  | 12          | Centennial                | \$25,601,370    | 40.940 | \$1,048,120   | 9.000  | 0.000 | \$230,412    | 49.940 | \$1,278,532   |
| 740  | 12          | Sierra Grande             | \$34,191,090    | 40.447 | \$1,382,927   | \$0    | 0.000 | \$0          | 40.447 | \$1,382,927   |
| 770  | 13,37       | Crowley County            | \$14,118,180    | 40.184 | \$567,325     | \$0    | 0.000 | \$0          | 40.184 | \$567,325     |
| 860  | 14          | Custer County             | \$30,873,160    | 40.080 | \$1,237,396   | \$0    | 0.000 | \$0          | 40.080 | \$1,237,396   |
| 870  | 15,26,39,43 | Delta County/Maher        | \$96,466,400    | 40.080 | \$3,866,373   | 12.630 | 0.000 | \$1,218,371  | 52.710 | \$5,084,744   |
| 880  | 16          | Denver                    | \$4,335,440,170 | 43.098 | \$186,848,800 | 3.775  | 0.000 | \$16,366,287 | 46.873 | \$203,215,087 |
| 890  | 17,57       | Dolores                   | \$19,331,600    | 41.598 | \$804,156     | \$0    | 0.000 | \$0          | 41.598 | \$804,156     |
| 900  | 20,18       | Castle Rock (Douglas Cty) | \$666,979,380   | 43.098 | \$28,745,477  | 12.280 | 0.899 | \$599,614    | 56.277 | \$37,535,599  |
| 910  | 19,23,54    | Eagle County              | \$672,225,540   | 25.170 | \$16,919,917  | 3.136  | 0.000 | \$2,108,099  | 28.306 | \$19,028,016  |
| 920  | 20          | Elizabeth                 | \$41,842,280    | 40.080 | \$1,677,039   | 23.512 | 0.000 | \$983,796    | 63.592 | \$2,660,835   |
| 930  | 20          | Kiowa                     | \$11,022,050    | 40.080 | \$441,764     | 10.946 | 0.000 | \$120,647    | 51.026 | \$562,411     |
| 940  | 20,21       | Simla (Big Sandy)         | \$8,835,900     | 40.080 | \$354,143     | 13.570 | 0.000 | \$119,903    | 53.650 | \$474,046     |
| 950  | 20          | Elbert                    | \$4,875,740     | 40.080 | \$195,420     | \$0    | 0.000 | \$0          | 40.080 | \$195,420     |
| 960  | 20          | Agate                     | \$6,562,520     | 51.561 | \$338,370     | \$0    | 0.000 | \$0          | 51.561 | \$338,370     |
| 970  | 21,20       | Calhan Rj                 | \$8,062,580     | 42.350 | \$341,450     | \$0    | 0.000 | \$0          | 42.350 | \$341,450     |
| 980  | 21          | Harrison                  | \$265,383,370   | 42.057 | \$11,161,228  | 12.464 | 0.000 | \$3,307,738  | 54.521 | \$14,468,966  |
| 990  | 21          | Widefield                 | \$112,726,940   | 45.931 | \$5,177,661   | 9.912  | 0.000 | \$1,117,349  | 55.843 | \$6,295,010   |
| 1000 | 21          | Fountain                  | \$32,923,890    | 40.853 | \$1,345,040   | \$0    | 0.000 | \$0          | 40.853 | \$1,345,040   |
| 1010 | 21          | Colorado Springs          | \$1,254,125,000 | 41.033 | \$51,460,511  | \$0    | 0.000 | \$0          | 41.033 | \$51,460,511  |
| 1020 | 21          | Cheyenne Mountain         | \$149,924,170   | 41.958 | \$6,290,518   | 3.800  | 0.000 | \$569,712    | 45.758 | \$6,860,230   |
| 1030 | 21          | Manitou                   | \$47,111,440    | 40.080 | \$1,888,227   | 15.440 | 0.000 | \$727,401    | 55.520 | \$2,615,628   |
| 1040 | 21          | Academy                   | \$404,483,100   | 40.974 | \$16,573,291  | 19.500 | 0.000 | \$7,887,420  | 60.474 | \$24,460,711  |
| 1050 | 21          | Ellicott                  | \$11,292,880    | 40.080 | \$452,619     | \$0    | 0.000 | \$0          | 40.080 | \$452,619     |

SCHOOL DISTRICTS

| DIST NBR | COUNTY NUMBER | DISTRICT NAME             | TOTAL ASSESSED VALUATION |               | PUBLIC SCHOOL FINANCE AND GENERAL FUND |              | BOND REDEMPTION FUND |         | TRANSPORTATION |         | ABATEMENTS |           | TOTAL REVENUE |               |
|----------|---------------|---------------------------|--------------------------|---------------|--|--------------|----------------------|---------|----------------|---------|------------|-----------|---------------|---------------|
|          |               |                           | LEVY                     | REVENUE       | LEVY                                   | REVENUE      | LEVY                 | REVENUE | LEVY           | REVENUE | LEVY       | REVENUE   | LEVY          | REVENUE       |
| 1060     | 21,20         | Peyton                    | 40.080                   | \$404,851     | 7.500                                  | \$75,758     | 0.000                | \$0     | 0.000          | \$0     | 0.000      | \$0       | 47.580        | \$480,609     |
| 1070     | 21            | Hanover                   | 40.080                   | \$265,116     | 5.000                                  | \$33,073     | 0.000                | \$0     | 0.000          | \$0     | 0.000      | \$0       | 45.080        | \$298,189     |
| 1080     | 21            | Monument (Lewis Palmer)   | 40.080                   | \$3,688,800   | 20.000                                 | \$1,840,719  | 0.000                | \$0     | 0.000          | \$0     | 0.000      | \$0       | 60.080        | \$5,529,519   |
| 1110     | 21            | Falcon                    | 40.802                   | \$2,972,779   | 12.453                                 | \$907,309    | 0.000                | \$0     | 0.000          | \$0     | 0.000      | \$0       | 53.255        | \$3,880,088   |
| 1120     | 21,37,51      | Edison                    | 55.628                   | \$115,014     |  | \$0          | 0.000                | \$0     | 0.000          | \$0     | 0.000      | \$0       | 55.628        | \$115,014     |
| 1130     | 21,20,37      | Miami-Yoder               | 40.080                   | \$230,644     |  | \$0          | 0.000                | \$0     | 0.000          | \$0     | 0.000      | \$0       | 40.080        | \$230,644     |
| 1140     | 22            | Canon City                | 40.427                   | \$3,959,461   | 4.046                                  | \$396,269    | 0.000                | \$0     | 0.000          | \$0     | 0.000      | \$0       | 44.473        | \$4,355,730   |
| 1150     | 22,14,21      | Fremont Cty/Florence      | 40.591                   | \$1,635,536   |  | \$0          | 0.000                | \$0     | 0.000          | \$0     | 0.000      | \$0       | 40.591        | \$1,635,536   |
| 1160     | 22            | Cotopaxi                  | 40.080                   | \$729,450     |  | \$0          | 0.000                | \$0     | 0.000          | \$0     | 0.164      | \$2,985   | 40.244        | \$732,435     |
| 1180     | 19,49,23      | Roaring Fork              | 40.256                   | \$9,986,318   | 6.883                                  | \$1,707,468  | 0.000                | \$0     | 0.000          | \$0     | 0.000      | \$0       | 47.139        | \$11,693,786  |
| 1195     | 23            | Garfield (Rifle)          | 40.080                   | \$2,795,159   | 2.750                                  | \$191,784    | 0.000                | \$0     | 0.000          | \$0     | 0.000      | \$0       | 42.830        | \$2,986,943   |
| 1220     | 23            | Garfield                  | 22.265                   | \$1,888,499   |  | \$0          | 0.000                | \$0     | 0.000          | \$0     | 0.325      | \$27,566  | 22.590        | \$1,916,065   |
| 1330     | 24            | Gilpin County             | 40.080                   | \$804,186     | 12.300                                 | \$246,794    | 0.000                | \$0     | 0.000          | \$0     | 0.000      | \$0       | 52.380        | \$1,050,980   |
| 1340     | 25            | West Grand (Bond Only)    | 0.000                    | \$0           | 4.297                                  | \$3,394      | 0.000                | \$0     | 0.000          | \$0     | 0.000      | \$0       | 4.297         | \$3,394       |
| 1340     | 25,19,59      | West Grand                | 32.699                   | \$2,584,010   | 4.297                                  | \$339,567    | 0.000                | \$0     | 0.000          | \$0     | 0.000      | \$0       | 36.996        | \$2,923,577   |
| 1350     | 25            | East Grand                | 38.631                   | \$5,141,511   | 8.130                                  | \$1,082,045  | 0.000                | \$0     | 0.000          | \$0     | 0.000      | \$0       | 46.761        | \$6,223,556   |
| 1360     | 26,55         | Gunnison (Watershed)      | 40.080                   | \$4,928,977   |  | \$0          | 0.000                | \$0     | 0.000          | \$0     | 1.252      | \$153,969 | 41.332        | \$5,082,946   |
| 1380     | 27            | Lake City                 | 28.839                   | \$493,784     |  | \$0          | 0.000                | \$0     | 0.000          | \$0     | 0.003      | \$51      | 28.842        | \$493,835     |
| 1390     | 28            | Walsenburg                | 42.864                   | \$2,655,645   | 4.324                                  | \$267,894    | 0.000                | \$0     | 0.000          | \$0     | 0.000      | \$0       | 47.188        | \$2,923,539   |
| 1400     | 28            | La Veta                   | 40.080                   | \$679,303     | 7.000                                  | \$118,641    | 0.000                | \$0     | 0.000          | \$0     | 0.000      | \$0       | 47.080        | \$797,944     |
| 1410     | 29            | North Park                | 40.080                   | \$911,641     |  | \$0          | 0.000                | \$0     | 0.000          | \$0     | 0.000      | \$0       | 40.080        | \$911,641     |
| 1420     | 30            | Jefferson County          | 40.271                   | \$130,098,446 | 4.150                                  | \$13,406,882 | 0.000                | \$0     | 0.000          | \$0     | 0.000      | \$0       | 44.421        | \$143,505,328 |
| 1430     | 31            | Eads                      | 40.080                   | \$761,157     |  | \$0          | 0.000                | \$0     | 0.000          | \$0     | 0.000      | \$0       | 40.080        | \$761,157     |
| 1440     | 31            | Sheridan Lake (Plainview) | 40.352                   | \$527,877     |  | \$0          | 0.000                | \$0     | 0.000          | \$0     | 0.000      | \$0       | 40.352        | \$527,877     |
| 1450     | 32            | Arriba-Flagler C.S.D.     | 40.080                   | \$325,152     | 5.483                                  | \$44,481     | 0.000                | \$0     | 0.000          | \$0     | 0.000      | \$0       | 45.563        | \$369,633     |
| 1451     | 37            | Arriba-Flagler C.S.D.     | 40.080                   | \$274,149     |  | \$0          | 0.000                | \$0     | 0.000          | \$0     | 0.000      | \$0       | 40.080        | \$274,149     |
| 1470     | 32            | Hi-Plains R-23            | 40.080                   | \$406,578     |  | \$0          | 0.000                | \$0     | 0.000          | \$0     | 0.000      | \$0       | 40.080        | \$406,578     |
| 1480     | 32            | Stratton                  | 40.080                   | \$490,204     | 15.500                                 | \$189,575    | 0.000                | \$0     | 0.000          | \$0     | 0.000      | \$0       | 55.580        | \$679,779     |
| 1490     | 32            | Bethune                   | 40.080                   | \$225,866     |  | \$0          | 0.000                | \$0     | 0.000          | \$0     | 0.000      | \$0       | 40.080        | \$225,866     |
| 1500     | 32,63         | Burlington                | 40.080                   | \$1,326,869   |  | \$0          | 0.000                | \$0     | 0.000          | \$0     | 0.000      | \$0       | 40.080        | \$1,326,869   |

|      |          |                      |               |        |              |        |             |       |     |        |             |        |              |
|------|----------|----------------------|---------------|--------|--------------|--------|-------------|-------|-----|--------|-------------|--------|--------------|
| 1510 | 33       | Lake County          | \$47,938,410  | 44.775 | \$2,146,442  | 9.366  | \$448,991   | 0.000 | \$0 | 0.263  | \$0         | 54.141 | \$2,595,433  |
| 1520 | 34       | Durango              | \$320,592,580 | 40.080 | \$12,849,351 |        | \$0         | 0.000 | \$0 | 0.851  | \$84,316    | 40.343 | \$12,933,667 |
| 1530 | 34,04    | Bayfield             | \$54,945,170  | 40.080 | \$2,202,202  | 6.600  | \$362,638   | 0.000 | \$0 |        | \$46,758    | 47.531 | \$2,611,599  |
| 1540 | 34,04    | Ignacio              | \$57,390,350  | 40.080 | \$2,300,205  |        | \$0         | 0.000 | \$0 |        | \$0         | 40.080 | \$2,300,205  |
| 1550 | 35       | Poudre               | \$903,098,440 | 43.495 | \$39,280,267 | 7.000  | \$6,321,689 | 0.000 | \$0 | 0.353  | \$318,794   | 50.848 | \$45,920,750 |
| 1560 | 35,07,62 | Thompson/Loveland    | \$368,001,650 | 40.581 | \$14,933,875 | 10.274 | \$3,780,849 | 0.000 | \$0 |        | \$0         | 50.855 | \$18,714,724 |
| 1570 | 35,07    | Park                 | \$121,654,650 | 41.826 | \$5,088,327  | 2.755  | \$335,159   | 0.000 | \$0 | 1.005  | \$122,263   | 45.586 | \$5,545,749  |
| 1580 | 36       | Trinidad             | \$34,765,340  | 40.080 | \$1,393,395  |        | \$0         | 0.000 | \$0 |        | \$0         | 40.080 | \$1,393,395  |
| 1590 | 36       | Primero              | \$17,078,030  | 40.080 | \$684,487    |        | \$0         | 0.000 | \$0 |        | \$0         | 40.080 | \$684,487    |
| 1600 | 36       | Hoehne               | \$13,357,270  | 40.080 | \$535,359    | 3.850  | \$51,425    | 0.000 | \$0 |        | \$0         | 43.930 | \$586,784    |
| 1620 | 36       | Aguilar              | \$9,977,110   | 40.080 | \$399,883    |        | \$0         | 0.000 | \$0 |        | \$0         | 40.080 | \$399,883    |
| 1750 | 36       | Branson              | \$6,856,380   | 44.513 | \$305,198    |        | \$0         | 0.000 | \$0 |        | \$0         | 44.513 | \$305,198    |
| 1760 | 36       | Kim                  | \$4,929,090   | 40.080 | \$197,558    |        | \$0         | 0.000 | \$0 |        | \$0         | 40.080 | \$197,558    |
| 1790 | 37,20    | Limon                | \$21,708,030  | 40.080 | \$870,058    | 4.897  | \$106,304   | 0.000 | \$0 |        | \$0         | 44.977 | \$976,362    |
| 1800 | 37       | Genoa/Hugo           | \$15,976,700  | 40.080 | \$640,346    |        | \$0         | 0.000 | \$0 |        | \$0         | 40.080 | \$640,346    |
| 1810 | 37       | Karval               | \$3,842,380   | 40.604 | \$156,016    |        | \$0         | 0.000 | \$0 |        | \$0         | 40.604 | \$156,016    |
| 1826 | 38       | Sterling (Valley)    | \$83,300,570  | 40.080 | \$3,338,687  | 9.600  | \$799,685   | 0.000 | \$0 | 1.028  | \$85,633    | 50.708 | \$4,224,005  |
| 1850 | 38       | Frenchman            | \$7,639,970   | 40.080 | \$306,210    |        | \$0         | 0.000 | \$0 |        | \$0         | 40.080 | \$306,210    |
| 1860 | 38,44,61 | Merino (Buffalo)     | \$8,254,340   | 40.080 | \$330,834    | 8.000  | \$66,035    | 0.000 | \$0 |        | \$0         | 48.080 | \$396,869    |
| 1870 | 38       | Peetz (Plateau)      | \$11,707,020  | 40.080 | \$469,217    |        | \$0         | 0.000 | \$0 |        | \$0         | 40.080 | \$469,217    |
| 1980 | 23,39    | Debeque              | \$18,343,190  | 40.080 | \$735,195    |        | \$0         | 0.000 | \$0 |        | \$0         | 40.080 | \$735,195    |
| 1990 | 39       | Collbran             | \$18,285,410  | 40.080 | \$732,879    |        | \$0         | 0.000 | \$0 |        | \$0         | 40.080 | \$732,879    |
| 2000 | 39       | Mesa County          | \$455,547,320 | 40.080 | \$18,258,337 | 6.620  | \$3,015,723 | 0.000 | \$0 | 8.546* | \$3,893,108 | 55.246 | \$25,167,168 |
| 2010 | 40       | Creede Consolidated  | \$15,289,040  | 40.080 | \$612,785    |        | \$0         | 0.000 | \$0 |        | \$0         | 40.080 | \$612,785    |
| 2020 | 41       | Craig (Moffat)       | \$274,946,530 | 38.358 | \$10,546,399 | 2.700  | \$742,356   | 0.000 | \$0 |        | \$0         | 41.058 | \$11,288,755 |
| 2035 | 42       | Cortez               | \$178,483,470 | 40.080 | \$7,153,617  |        | \$0         | 0.000 | \$0 |        | \$0         | 40.080 | \$7,153,617  |
| 2055 | 42       | Dolores              | \$15,920,610  | 40.080 | \$638,098    | 2.750  | \$43,782    | 0.000 | \$0 |        | \$0         | 42.830 | \$681,880    |
| 2070 | 42       | Mancos               | \$12,244,130  | 40.080 | \$490,745    | 6.000  | \$73,465    | 0.000 | \$0 |        | \$0         | 46.080 | \$564,210    |
| 2180 | 43,26,46 | Montrose County East | \$117,840,590 | 40.080 | \$4,723,051  | 5.027  | \$592,385   | 0.000 | \$0 |        | \$0         | 45.107 | \$5,315,435  |
| 2190 | 43       | Montrose County West | \$21,226,120  | 40.080 | \$850,743    |        | \$0         | 0.000 | \$0 |        | \$0         | 40.080 | \$850,743    |

## SCHOOL DISTRICTS


| DIST<br>NBR | COUNTY<br>NUMBER | DISTRICT NAME    | TOTAL ASSESSED VALUATION |              | PUBLIC SCHOOL FINANCE AND GENERAL FUND |             | BOND REDEMPTION FUND |         | TRANSPORTATION |         | ABATEMENTS |          | TOTAL  |              |
|-------------|------------------|------------------|--------------------------|--------------|--|-------------|----------------------|---------|----------------|---------|------------|----------|--------|--------------|
|             |                  |                  | LEVY                     | REVENUE      | LEVY                                   | REVENUE     | LEVY                 | REVENUE | LEVY           | REVENUE | LEVY       | REVENUE  | LEVY   | REVENUE      |
| 2390        | 44,61            | Brush            | 40.080                   | \$4,667,651  | 0.000                                  | \$0         | 0.000                | \$0     | 0.000          | \$0     | 0.000      | \$0      | 40.080 | \$4,667,651  |
| 2405        | 44               | Fort Morgan      | 40.080                   | \$3,140,721  | 6.430                                  | \$503,863   |                      | \$0     | 0.000          | \$0     |            | \$0      | 46.510 | \$3,644,584  |
| 2500        | 44,62            | Weldona (Valley) | 40.080                   | \$3,181,292  |  | \$0         |                      | \$0     | 0.000          | \$0     |            | \$0      | 40.080 | \$3,181,292  |
| 2510        | 44,01,62         | Wiggins          | 40.080                   | \$877,586    |  | \$0         |                      | \$0     | 0.000          | \$0     |            | \$0      | 40.080 | \$877,586    |
| 2520        | 45               | East Otero       | 40.214                   | \$1,225,246  | 6.138                                  | \$187,013   |                      | \$0     | 0.000          | \$0     |            | \$0      | 46.352 | \$1,412,259  |
| 2530        | 45               | Rocky Ford       | 40.180                   | \$786,908    |  | \$0         |                      | \$0     | 0.000          | \$0     |            | \$0      | 40.180 | \$786,908    |
| 2540        | 45,13            | Manzanola        | 40.080                   | \$128,771    | 2.500                                  | \$8,032     |                      | \$0     | 0.000          | \$0     |            | \$0      | 42.580 | \$136,804    |
| 2550        | 45,13,51         | Fowler           | 40.080                   | \$410,996    |  | \$0         |                      | \$0     | 0.000          | \$0     | 0.144      | \$1,477  | 40.224 | \$412,473    |
| 2560        | 45               | Cheraw           | 40.080                   | \$109,583    | 10.000                                 | \$27,341    |                      | \$0     | 0.000          | \$0     |            | \$0      | 50.080 | \$136,924    |
| 2570        | 45               | Swink            | 43.228                   | \$221,656    | 8.581                                  | \$44,000    |                      | \$0     | 0.000          | \$0     |            | \$0      | 51.809 | \$265,656    |
| 2580        | 46               | Duray            | 40.080                   | \$657,944    | 1.290                                  | \$21,176    |                      | \$0     | 0.000          | \$0     |            | \$0      | 41.370 | \$679,120    |
| 2590        | 46               | Ridgway          | 40.080                   | \$631,378    |  | \$0         |                      | \$0     | 0.000          | \$0     |            | \$0      | 40.080 | \$631,378    |
| 2600        | 47               | Bailey Sd        | 45.750                   | \$1,696,230  | 7.500                                  | \$278,070   |                      | \$0     | 0.000          | \$0     | 0.196      | \$7,267  | 53.446 | \$1,981,567  |
| 2610        | 47               | Fairplay Sd      | 36.305                   | \$2,425,149  | 1.692                                  | \$113,024   |                      | \$0     | 0.000          | \$0     | 1.079      | \$72,076 | 39.076 | \$2,610,249  |
| 2620        | 48,58,63         | Holyoke          | 40.080                   | \$1,114,143  |  | \$0         |                      | \$0     | 0.000          | \$0     |            | \$0      | 40.080 | \$1,114,143  |
| 2630        | 48,38,58,63      | Haxtun           | 40.232                   | \$598,812    | 6.919                                  | \$102,982   |                      | \$0     | 0.000          | \$0     |            | \$0      | 47.151 | \$701,794    |
| 2640        | 49               | Aspen            | 12.415                   | \$9,352,851  | 2.097                                  | \$1,579,777 |                      | \$0     | 0.000          | \$0     |            | \$0      | 14.512 | \$10,932,628 |
| 2650        | 50               | Granada          | 40.080                   | \$302,865    |  | \$0         |                      | \$0     | 0.000          | \$0     |            | \$0      | 40.080 | \$302,865    |
| 2660        | 50               | Lamar            | 40.080                   | \$1,825,425  | 7.481                                  | \$340,719   |                      | \$0     | 0.000          | \$0     |            | \$0      | 47.561 | \$2,166,144  |
| 2670        | 50               | Holly            | 40.699                   | \$413,155    | 3.620                                  | \$36,930    |                      | \$0     | 0.000          | \$0     |            | \$0      | 44.119 | \$450,085    |
| 2680        | 50,06            | Wiley            | 40.080                   | \$357,603    | 21.920                                 | \$195,575   |                      | \$0     | 0.000          | \$0     |            | \$0      | 62.000 | \$553,178    |
| 2690        | 51               | Pueblo           | 40.080                   | \$17,925,644 |  | \$0         |                      | \$0     | 0.000          | \$0     | 0.059      | \$26,388 | 40.139 | \$17,952,032 |
| 2700        | 51               | Pueblo (Rural)   | 40.080                   | \$6,170,829  | 8.652                                  | \$1,332,086 |                      | \$0     | 0.000          | \$0     | 0.174      | \$26,790 | 48.906 | \$7,529,705  |
| 2710        | 52               | Meeker           | 40.080                   | \$1,279,690  |  | \$0         |                      | \$0     | 0.000          | \$0     |            | \$0      | 40.080 | \$1,279,690  |
| 2720        | 52               | Rangely          | 12.627                   | \$4,059,651  | 2.550                                  | \$819,839   |                      | \$0     | 0.000          | \$0     |            | \$0      | 15.177 | \$4,879,490  |
| 2730        | 53               | Del Norte        | 40.089                   | \$1,448,893  |  | \$0         |                      | \$0     | 0.000          | \$0     |            | \$0      | 40.089 | \$1,448,893  |
| 2740        | 53               | Monte Vista      | 40.080                   | \$1,119,050  | 9.500                                  | \$265,244   |                      | \$0     | 0.000          | \$0     |            | \$0      | 49.580 | \$1,384,294  |
| 2750        | 53,02            | Sargent          | 40.080                   | \$772,978    | 6.700                                  | \$129,215   |                      | \$0     | 0.000          | \$0     |            | \$0      | 46.780 | \$902,193    |
| 2760        | 54               | Hayden           | 42.395                   | \$1,651,110  | 8.985                                  | \$349,929   |                      | \$0     | 0.000          | \$0     |            | \$0      | 51.380 | \$2,001,039  |
| 2770        | 54               | Steamboat        | 40.080                   | \$7,768,514  | 3.730                                  | \$722,968   |                      | \$0     | 0.000          | \$0     | 0.200      | \$38,765 | 44.010 | \$8,530,247  |

|      |          |                       |               |        |              |        |             |       |         |       |        |              |
|------|----------|-----------------------|---------------|--------|--------------|--------|-------------|-------|---------|-------|--------|--------------|
| 2780 | 54,52    | South Routt/Oak Creek | \$35,849,620  | 43.796 | \$1,570,070  | 10.500 | \$376,421   | 0.000 | \$0     | \$0   | 54,296 | \$1,946,491  |
| 2790 | 55       | Mountain Valley       | \$9,202,450   | 40.080 | \$368,834    |        | \$0         | 0.000 | \$0     | \$0   | 40.080 | \$368,834    |
| 2800 | 55       | Moffat                | \$13,819,140  | 40.080 | \$553,871    |        | \$0         | 0.000 | \$0     | \$0   | 40.080 | \$553,871    |
| 2810 | 55,02,53 | Center                | \$17,380,810  | 40.080 | \$696,623    |        | \$0         | 0.000 | \$0     | \$0   | 40.080 | \$696,623    |
| 2820 | 56       | Silverton             | \$17,309,480  | 40.145 | \$694,889    |        | \$0         | 0.000 | \$0     | \$0   | 40.145 | \$694,889    |
| 2830 | 57       | Telluride             | \$136,363,610 | 15.011 | \$2,046,954  | 2.695  | \$367,500   | 0.000 | \$9,955 | 0.074 | 17.853 | \$2,434,500  |
| 2840 | 57,43    | Norwood/Redvale       | \$11,045,370  | 40.080 | \$442,698    |        | \$0         | 0.000 | \$0     | \$0   | 40.080 | \$442,698    |
| 2860 | 48,58    | Julesburg             | \$12,557,110  | 40.080 | \$503,289    |        | \$0         | 0.000 | \$0     | \$0   | 40.080 | \$503,289    |
| 2880 | 58       | Ovid (Platte Valley)  | \$10,357,820  | 40.080 | \$415,141    | 5.117  | \$53,001    | 0.000 | \$0     | \$0   | 45.197 | \$468,142    |
| 3000 | 59       | Summit                | \$440,407,730 | 22.976 | \$10,118,808 | 4.785  | \$2,107,351 | 0.000 | \$0     | \$0   | 27.761 | \$12,226,159 |
| 3010 | 60       | Cripple Creek-Victor  | \$28,919,570  | 40.080 | \$1,159,096  | 2.997  | \$86,672    | 0.000 | \$0     | \$0   | 43.077 | \$1,245,768  |
| 3020 | 60       | Woodland Park         | \$82,772,240  | 40.080 | \$3,317,511  | 16.800 | \$1,390,574 | 0.000 | \$0     | 0.552 | 57.432 | \$4,753,775  |
| 3030 | 61       | Akron                 | \$24,785,750  | 40.080 | \$993,413    |        | \$0         | 0.000 | \$0     | \$0   | 40.080 | \$993,413    |
| 3040 | 61       | Arickaree             | \$20,473,610  | 40.080 | \$820,582    |        | \$0         | 0.000 | \$0     | \$0   | 40.080 | \$820,582    |
| 3050 | 61       | Otis                  | \$10,672,420  | 40.080 | \$427,751    | 11.341 | \$121,036   | 0.000 | \$0     | \$0   | 51.421 | \$548,787    |
| 3060 | 61       | Lone Star             | \$4,297,300   | 40.080 | \$172,236    |        | \$0         | 0.000 | \$0     | \$0   | 40.080 | \$172,236    |
| 3070 | 61       | Woodlin               | \$19,611,580  | 43.970 | \$862,321    |        | \$0         | 0.000 | \$0     | \$0   | 43.970 | \$862,321    |
| 3080 | 62       | Gilcrest              | \$113,062,940 | 40.154 | \$4,539,929  |        | \$0         | 0.000 | \$0     | \$0   | 40.154 | \$4,539,929  |
| 3085 | 62       | Eaton                 | \$47,752,440  | 40.080 | \$1,913,918  | 5.972  | \$285,178   | 0.000 | \$0     | \$0   | 46.052 | \$2,199,096  |
| 3090 | 62,01    | Keenesburg-Hudson     | \$57,488,320  | 40.080 | \$2,304,132  |        | \$0         | 0.000 | \$0     | \$0   | 40.080 | \$2,304,132  |
| 3100 | 62       | Windsor               | \$115,417,420 | 40.080 | \$4,625,930  | 7.360  | \$849,472   | 0.000 | \$0     | \$0   | 47.440 | \$5,475,402  |
| 3110 | 62,35    | Lar-Weld/Johnstown    | \$38,888,890  | 40.080 | \$1,558,667  | 7.588  | \$295,089   | 0.000 | \$0     | \$0   | 47.668 | \$1,853,756  |
| 3120 | 62       | Grover                | \$10,324,450  | 40.080 | \$413,804    |        | \$0         | 0.000 | \$0     | 0.042 | 40.122 | \$414,238    |
| 3120 | 62       | Greeley               | \$365,143,100 | 40.682 | \$14,854,752 | 6.020  | \$2,198,161 | 0.000 | \$0     | \$0   | 46.702 | \$17,052,913 |
| 3130 | 62       | Kersey                | \$61,639,360  | 40.080 | \$2,470,506  | 6.410  | \$395,108   | 0.000 | \$0     | \$0   | 46.490 | \$2,865,614  |
| 3140 | 62       | Fort Lupton           | \$92,808,280  | 40.080 | \$3,719,756  | 10.200 | \$946,644   | 0.000 | \$0     | \$0   | 50.280 | \$4,666,400  |
| 3145 | 62       | Ault                  | \$31,374,110  | 40.159 | \$1,259,953  | 4.000  | \$125,496   | 0.000 | \$0     | \$0   | 44.159 | \$1,385,449  |
| 3150 | 62,44    | Briggsdale            | \$6,834,380   | 40.080 | \$273,922    | 3.480  | \$23,784    | 0.000 | \$0     | \$0   | 43.560 | \$297,706    |
| 3161 | 62       | New Raymer/Prairie    | \$22,322,580  | 33.098 | \$758,833    | 2.244  | \$50,092    | 0.000 | \$0     | 0.308 | 35.650 | \$795,800    |
| 3162 | 38       | New Raymer/Prairie    | \$13,460      | 33.098 | \$445        | 2.244  | \$30        | 0.000 | \$0     | \$0   | 35.342 | \$476        |

SCHOOL DISTRICTS

| DIST<br>NBR | COUNTY<br>NUMBER | DISTRICT NAME    | TOTAL<br>ASSESSED<br>VALUATION | PUBLIC SCHOOL FINANCE<br>AND GENERAL FUND |                 | BOND REDEMPTION<br>FUND |               | TRANSPORTATION |         | ABATEMENTS |              | TOTAL<br>REVENUE    |
|-------------|------------------|------------------|--------------------------------|---|-----------------|-------------------------|---------------|----------------|---------|------------|--------------|---------------------|
|             |                  |                  |                                | LEVY                                      | REVENUE         | LEVY                    | REVENUE       | LEVY           | REVENUE | LEVY       | REVENUE      |                     |
| 3420        | 63,32            | West Yuma County | \$49,175,420                   | 40.091                                    | \$1,971,492     | 5.021                   | \$246,910     | 0.000          | \$0     | \$0        | 45.112       | \$2,218,402         |
| 3430        | 63,32            | East Yuma County | \$42,686,590                   | 40.080                                    | \$1,710,879     | 19.460                  | \$830,681     | 0.000          | \$0     | \$0        | 59.540       | \$2,541,560         |
|             |                  | TOTAL            | \$28,254,712,020               | XXX                                       | \$1,147,586,010 | XXX                     | \$171,317,193 | XXX            | \$9,955 | XXX        | \$12,505,421 | XXX \$1,331,418,579 |

\* Mesa County, District Number 2000, levied a Special Fund which is accounted for in the Abatement column.





1991  
MUNICIPAL GOVERNMENTS

| MUNICIPALITY | COUNTY NUMBER | TOTAL ASSESSED VALUATION | GENERAL |              | BOND REDEMPTION CONTRACTUAL OBLIGATION |           | ABATEMENTS INCENTIVE PAYMENTS |         | SPECIAL FUND* CAPITAL EXPENDITURES |         | TOTAL  |              |
|--------------|---------------|--------------------------|---------|--------------|--|-----------|-------------------------------|---------|------------------------------------|---------|--------|--------------|
|              |               |                          | LEVY    | REVENUE      | LEVY                                   | REVENUE   | LEVY                          | REVENUE | LEVY                               | REVENUE | LEVY   | REVENUE      |
| Aguilar      | 36            | \$1,197,130              | 16.890  | \$20,220     | 0.000                                  | \$0       | 0.000                         | \$0     | 0.000                              | \$0     | 16.890 | \$20,220     |
| Akron        | 61            | \$5,514,850              | 59.433  | \$327,764    | 0.000                                  | \$0       | 0.000                         | \$0     | 0.000                              | \$0     | 59.433 | \$327,764    |
| Alamosa      | 02            | \$28,477,020             | 7.170   | \$204,180    | 0.000                                  | \$0       | 0.000                         | \$0     | 0.000                              | \$0     | 7.170  | \$204,180    |
| Alma         | 47            | \$825,760                | 15.339  | \$12,666     | 14.048                                 | \$11,600  | 0.004                         | \$3     | 0.000                              | \$0     | 29.391 | \$24,269     |
| Antonito     | 11            | \$1,664,870              | 17.934  | \$29,858     | 0.000                                  | \$0       | 0.000                         | \$0     | 0.000                              | \$0     | 17.934 | \$29,858     |
| Arriba       | 37            | \$732,950                | 25.948  | \$19,019     | 0.000                                  | \$0       | 0.000                         | \$0     | 0.000                              | \$0     | 25.948 | \$19,019     |
| Arvada       | 01,30         | \$476,403,740            | 4.320   | \$2,058,064  | 0.000                                  | \$0       | 0.000                         | \$0     | 0.000                              | \$0     | 4.320  | \$2,058,064  |
| Aspen        | 49            | \$347,275,060            | 5.091   | \$1,767,977  | 0.310                                  | \$107,655 | 0.000                         | \$0     | 0.000                              | \$0     | 5.401  | \$1,875,632  |
| Ault         | 62            | \$3,889,300              | 9.496   | \$36,933     | 0.000                                  | \$0       | 0.000                         | \$0     | 0.000                              | \$0     | 9.496  | \$36,933     |
| Aurora       | 01,03,18      | \$1,264,676,730          | 11.605  | \$14,676,573 | 0.000                                  | \$0       | 0.000                         | \$0     | 0.000                              | \$0     | 11.605 | \$14,676,573 |
| Avon         | 19            | \$37,975,550             | 12.776  | \$485,176    | 12.797                                 | \$485,973 | 0.000                         | \$0     | 0.000                              | \$0     | 25.573 | \$971,149    |
| Basalt       | 19,49         | \$14,657,350             | 6.205   | \$90,949     | 0.000                                  | \$0       | 0.000                         | \$0     | 0.000                              | \$0     | 6.205  | \$90,949     |
| Bayfield     | 34            | \$4,642,950              | 8.060   | \$37,422     | 0.000                                  | \$0       | 0.000                         | \$0     | 0.000                              | \$0     | 8.060  | \$37,422     |
| Bennett      | 01            | \$5,989,370              | 13.284  | \$79,563     | 0.000                                  | \$0       | 0.000                         | \$0     | 0.000                              | \$0     | 13.284 | \$79,563     |
| Berthoud     | 35            | \$15,370,670             | 7.893   | \$121,321    | 0.000                                  | \$0       | 0.002                         | \$31    | 0.000                              | \$0     | 7.895  | \$121,352    |
| Bethune      | 32            | \$362,750                | 4.347   | \$1,577      | 0.000                                  | \$0       | 0.000                         | \$0     | 0.000                              | \$0     | 4.347  | \$1,577      |
| Black Hawk   | 24            | \$1,827,970              | 2.500   | \$4,570      | 0.000                                  | \$0       | 0.000                         | \$0     | 0.000                              | \$0     | 2.500  | \$4,570      |
| Blanca       | 12            | \$1,367,000              | 15.833  | \$21,644     | 0.000                                  | \$0       | 0.000                         | \$0     | 0.000                              | \$0     | 15.833 | \$21,644     |
| Blue River   | 59            | \$11,610,690             | 12.969  | \$150,579    | 0.000                                  | \$0       | 0.032                         | \$372   | 0.000                              | \$0     | 13.001 | \$150,951    |
| Bonanza City | 55            | \$218,590                | 0.000   | \$0          | 0.000                                  | \$0       | 0.000                         | \$0     | 0.000                              | \$0     | 0.000  | \$0          |
| Boone        | 51            | \$704,370                | 21.000  | \$14,792     | 0.000                                  | \$0       | 0.000                         | \$0     | 0.000                              | \$0     | 21.000 | \$14,792     |
| Boulder      | 07            | \$957,150,920            | 9.981   | \$9,553,323  | 0.000                                  | \$0       | 0.000                         | \$0     | 0.000                              | \$0     | 9.981  | \$9,553,323  |
| Bow Mar      | 03,30         | \$8,121,110              | 11.931  | \$96,893     | 9.974                                  | \$81,000  | 0.000                         | \$0     | 0.000                              | \$0     | 21.905 | \$177,893    |
| Branson      | 36            | \$199,520                | 7.016   | \$1,400      | 0.000                                  | \$0       | 0.000                         | \$0     | 0.000                              | \$0     | 7.016  | \$1,400      |
| Breckenridge | 59            | \$103,343,810            | 6.750   | \$697,571    | 0.000                                  | \$0       | 0.000                         | \$0     | 0.000                              | \$0     | 6.750  | \$697,571    |
| Brighton     | 01,62         | \$66,316,490             | 9.366   | \$621,120    | 0.000                                  | \$0       | 0.000                         | \$0     | 0.000                              | \$0     | 9.366  | \$621,120    |
| Brookside    | 22            | \$528,010                | 3.128   | \$1,652      | 0.000                                  | \$0       | 0.000                         | \$0     | 0.000                              | \$0     | 3.128  | \$1,652      |
| Broomfield   | 01,07,30,62   | \$180,941,500            | 13.894  | \$2,514,001  | 0.000                                  | \$0       | 0.000                         | \$0     | 0.000                              | \$0     | 13.894 | \$2,514,001  |
| Brush        | 44            | \$23,243,060             | 15.660  | \$363,986    | 7.160                                  | \$166,420 | 0.000                         | \$0     | 0.000                              | \$0     | 22.820 | \$530,406    |
| Buena Vista  | 08            | \$9,919,720              | 11.072  | \$109,831    | 2.000                                  | \$19,839  | 0.000                         | \$0     | 0.000                              | \$0     | 13.072 | \$129,670    |

|                      |       |                 |        |              |        |             |       |           |        |     |        |              |
|----------------------|-------|-----------------|--------|--------------|--------|-------------|-------|-----------|--------|-----|--------|--------------|
| Burlington           | 32    | \$12,539,160    | 8.600  | \$107,837    | 0.000  | \$0         | 0.000 | \$0       | 0.000  | \$0 | 8.600  | \$107,837    |
| Calhan               | 21    | \$2,223,440     | 17.563 | \$39,050     | 3.285  | \$7,304     | 0.000 | \$0       | 0.000  | \$0 | 20.848 | \$46,354     |
| Campo                | 05    | \$266,660       | 25.520 | \$6,805      | 0.000  | \$0         | 0.000 | \$0       | 0.000  | \$0 | 25.520 | \$6,805      |
| Canon City           | 22    | \$56,549,620    | 3.119  | \$176,378    | 0.000  | \$0         | 0.000 | \$0       | 0.000  | \$0 | 3.119  | \$176,378    |
| Carbondale           | 23    | \$21,719,580    | 3.469  | \$75,345     | 0.000  | \$0         | 0.000 | \$0       | 0.000  | \$0 | 3.469  | \$75,345     |
| Castle Rock          | 18    | \$71,832,300    | 5.440  | \$390,768    | 14.453 | \$1,038,192 | 0.000 | \$0       | 0.000  | \$0 | 19.893 | \$1,428,960  |
| Cedaredge            | 15    | \$5,284,680     | 7.980  | \$42,172     | 0.000  | \$0         | 0.000 | \$0       | 0.000  | \$0 | 7.980  | \$42,172     |
| Center               | 53,55 | \$6,194,590     | 20.512 | \$127,063    | 0.000  | \$0         | 0.000 | \$0       | 0.000  | \$0 | 20.512 | \$127,063    |
| Central City         | 24    | \$4,081,620     | 11.025 | \$45,000     | 0.000  | \$0         | 0.000 | \$0       | 0.000  | \$0 | 11.025 | \$45,000     |
| Cheraw               | 45    | \$494,000       | 22.874 | \$11,300     | 0.000  | \$0         | 0.000 | \$0       | 0.000  | \$0 | 22.874 | \$11,300     |
| Cherry Hills Village | 03    | \$123,937,460   | 7.300  | \$904,743    | 0.570  | \$70,644    | 0.000 | \$0       | 0.000  | \$0 | 7.870  | \$975,387    |
| Cheyenne Wells       | 09    | \$3,640,360     | 41.650 | \$151,621    | 0.000  | \$0         | 0.000 | \$0       | 0.000  | \$0 | 41.650 | \$151,621    |
| Coal Creek           | 22    | \$239,030       | 18.688 | \$4,467      | 0.000  | \$0         | 0.000 | \$0       | 0.000  | \$0 | 18.688 | \$4,467      |
| Cokedale             | 36    | \$248,390       | 8.637  | \$2,145      | 0.000  | \$0         | 0.000 | \$0       | 0.000  | \$0 | 8.637  | \$2,145      |
| Collbran             | 39    | \$898,460       | 15.784 | \$14,181     | 0.000  | \$0         | 0.000 | \$0       | 0.000  | \$0 | 15.784 | \$14,181     |
| Colorado Springs     | 21    | \$1,934,969,770 | 5.480  | \$10,603,634 | 1.520  | \$2,941,154 | 0.000 | \$0       | 0.000  | \$0 | 7.000  | \$13,544,788 |
| Columbine Valley     | 03    | \$13,569,590    | 9.571  | \$129,875    | 0.000  | \$0         | 0.000 | \$170,000 | 12.528 | \$0 | 22.099 | \$299,875    |
| Commerce City        | 01    | \$156,750,610   | 3.280  | \$514,142    | 0.000  | \$0         | 0.000 | \$0       | 0.000  | \$0 | 3.280  | \$514,142    |
| Cortez               | 42    | \$32,746,730    | 1.664  | \$54,491     | 0.000  | \$0         | 0.000 | \$0       | 0.000  | \$0 | 1.664  | \$54,491     |
| Craig                | 41    | \$25,921,850    | 16.996 | \$440,568    | 0.000  | \$0         | 2.000 | \$51,844  | 0.000  | \$0 | 18.996 | \$492,412    |
| Crawford             | 15    | \$762,440       | 7.611  | \$5,803      | 0.000  | \$0         | 0.000 | \$0       | 0.000  | \$0 | 7.611  | \$5,803      |
| Creede               | 40    | \$2,035,330     | 14.253 | \$29,010     | 0.000  | \$0         | 0.000 | \$0       | 0.000  | \$0 | 14.253 | \$29,010     |
| Crested Butte        | 26    | \$14,676,960    | 14.350 | \$210,614    | 0.000  | \$0         | 0.000 | \$0       | 0.000  | \$0 | 14.350 | \$210,614    |
| Crestone             | 55    | \$295,960       | 7.827  | \$2,316      | 0.000  | \$0         | 0.010 | \$3       | 0.000  | \$0 | 7.837  | \$2,319      |
| Cripple Creek        | 60    | \$5,706,960     | 9.523  | \$54,347     | 0.000  | \$0         | 0.032 | \$183     | 0.000  | \$0 | 9.555  | \$54,530     |
| Crook                | 38    | \$330,690       | 31.105 | \$10,286     | 0.000  | \$0         | 0.000 | \$0       | 0.000  | \$0 | 31.105 | \$10,286     |
| Crowley              | 13    | \$348,780       | 19.200 | \$6,697      | 0.000  | \$0         | 0.000 | \$0       | 0.000  | \$0 | 19.200 | \$6,697      |
| Dacono               | 62    | \$5,075,840     | 23.969 | \$121,663    | 0.000  | \$0         | 0.000 | \$0       | 0.000  | \$0 | 23.969 | \$121,663    |
| Debeque              | 39    | \$512,240       | 29.336 | \$15,027     | 0.000  | \$0         | 0.000 | \$0       | 0.000  | \$0 | 29.336 | \$15,027     |
| Deer Trail           | 03    | \$1,034,910     | 22.812 | \$23,608     | 0.000  | \$0         | 0.000 | \$0       | 0.000  | \$0 | 22.812 | \$23,608     |
| Del Norte            | 53    | \$4,195,340     | 18.263 | \$76,619     | 5.766  | \$24,190    | 0.000 | \$0       | 0.000  | \$0 | 24.029 | \$100,809    |
| Delta                | 15    | \$15,768,100    | 0.000  | \$0          | 0.000  | \$0         | 0.000 | \$0       | 0.000  | \$0 | 0.000  | \$0          |
| Dillon               | 59    | \$21,082,690    | 8.645  | \$182,260    | 0.491  | \$10,352    | 0.000 | \$0       | 0.000  | \$0 | 9.136  | \$192,612    |
| Dinosaur             | 41    | \$775,580       | 22.085 | \$17,129     | 0.000  | \$0         | 0.000 | \$0       | 0.000  | \$0 | 22.085 | \$17,129     |
| Dolores              | 42    | \$2,848,820     | 17.508 | \$49,877     | 0.000  | \$0         | 0.000 | \$0       | 0.000  | \$0 | 17.508 | \$49,877     |

1991

MUNICIPAL GOVERNMENTS

| MUNICIPALITY    | COUNTY NUMBER | TOTAL ASSESSED VALUATION | GENERAL |             | BOND REDEMPTION CONTRACTUAL OBLIGATION |           | ABATEMENTS INCENTIVE PAYMENTS |         | SPECIAL FUND* CAPITAL EXPENDITURES |         | TOTAL REVENUE |             |
|-----------------|---------------|--------------------------|---------|-------------|--|-----------|-------------------------------|---------|------------------------------------|---------|---------------|-------------|
|                 |               |                          | LEVY    | REVENUE     | LEVY                                   | REVENUE   | LEVY                          | REVENUE | LEVY                               | REVENUE |               |             |
| Dove Creek      | 17            | \$2,258,310              | 30.686  | \$69,299    | 8.340                                  | \$18,834  | 0.228                         | \$515   | 0.000                              | \$0     | 39.254        | \$88,648    |
| Durango         | 34            | \$101,483,270            | 2.597   | \$263,552   | 0.000                                  | \$0       | 0.000                         | \$0     | 0.000                              | \$0     | 2.597         | \$263,552   |
| Eads            | 31            | \$1,871,130              | 49.600  | \$92,808    | 0.000                                  | \$0       | 0.000                         | \$0     | 0.000                              | \$0     | 49.600        | \$92,808    |
| Eagle           | 19            | \$11,422,520             | 8.367   | \$95,572    | 0.000                                  | \$0       | 0.000                         | \$0     | 0.000                              | \$0     | 8.367         | \$95,572    |
| Eaton           | 62            | \$9,469,700              | 10.675  | \$101,089   | 0.000                                  | \$0       | 0.000                         | \$0     | 0.000                              | \$0     | 10.675        | \$101,089   |
| Eckley          | 63            | \$530,120                | 27.418  | \$14,535    | 0.000                                  | \$0       | 0.000                         | \$0     | 0.000                              | \$0     | 27.418        | \$14,535    |
| Edgewater       | 30            | \$22,544,850             | 5.030   | \$113,401   | 0.000                                  | \$0       | 0.000                         | \$0     | 0.000                              | \$0     | 5.030         | \$113,401   |
| Elizabeth       | 20            | \$3,844,320              | 21.000  | \$80,731    | 0.000                                  | \$0       | 0.000                         | \$0     | 0.000                              | \$0     | 21.000        | \$80,731    |
| Empire          | 10            | \$1,509,380              | 11.583  | \$17,483    | 0.000                                  | \$0       | 0.084                         | \$127   | 0.000                              | \$0     | 11.667        | \$17,610    |
| Englewood       | 03            | \$237,650,830            | 5.880   | \$1,397,387 | 2.405                                  | \$571,550 | 0.000                         | \$0     | 0.000                              | \$0     | 8.285         | \$1,968,937 |
| Erie            | 07,62         | \$6,477,920              | 12.824  | \$83,073    | 0.000                                  | \$0       | 0.000                         | \$0     | 0.000                              | \$0     | 12.824        | \$83,073    |
| Estes Park      | 35            | \$50,695,340             | 3.587   | \$181,844   | 0.000                                  | \$0       | 0.032                         | \$1,622 | 0.000                              | \$0     | 3.619         | \$183,466   |
| Evans           | 62            | \$25,857,050             | 13.536  | \$350,001   | 0.000                                  | \$0       | 0.000                         | \$0     | 0.000                              | \$0     | 13.536        | \$350,001   |
| Fairplay        | 47            | \$3,256,250              | 15.981  | \$52,038    | 8.477                                  | \$27,603  | 0.000                         | \$0     | 0.000                              | \$0     | 24.458        | \$79,641    |
| Federal Heights | 01            | \$31,812,420             | 0.680   | \$21,632    | 0.000                                  | \$0       | 0.000                         | \$0     | 0.000                              | \$0     | 0.680         | \$21,632    |
| Firestone       | 62            | \$4,209,100              | 17.551  | \$73,874    | 15.315                                 | \$64,462  | 0.000                         | \$0     | 0.000                              | \$0     | 32.866        | \$138,336   |
| Flagler         | 32            | \$1,851,140              | 40.210  | \$74,434    | 0.610                                  | \$1,129   | 0.000                         | \$0     | 0.000                              | \$0     | 40.820        | \$75,563    |
| Fleming         | 38            | \$785,620                | 30.000  | \$23,569    | 2.000                                  | \$1,571   | 0.000                         | \$0     | 0.000                              | \$0     | 32.000        | \$25,140    |
| Florence        | 22            | \$8,797,080              | 17.527  | \$154,186   | 0.000                                  | \$0       | 0.524                         | \$4,610 | 0.000                              | \$0     | 18.051        | \$158,796   |
| Fort Collins    | 35            | \$658,573,310            | 8.717   | \$5,740,784 | 1.080                                  | \$711,259 | 0.000                         | \$0     | 0.000                              | \$0     | 9.797         | \$6,452,043 |
| Fort Lupton     | 62            | \$24,000,380             | 12.590  | \$302,165   | 0.000                                  | \$0       | 0.000                         | \$0     | 0.000                              | \$0     | 12.590        | \$302,165   |
| Fort Morgan     | 44            | \$42,693,970             | 13.254  | \$565,866   | 0.000                                  | \$0       | 0.000                         | \$0     | 0.000                              | \$0     | 13.254        | \$565,866   |
| Fountain        | 21            | \$34,898,290             | 9.609   | \$335,338   | 0.630                                  | \$21,986  | 0.000                         | \$0     | 0.000                              | \$0     | 10.239        | \$357,324   |
| Fowler          | 45            | \$3,181,130              | 14.741  | \$46,893    | 0.000                                  | \$0       | 0.000                         | \$0     | 0.000                              | \$0     | 14.741        | \$46,893    |
| Fraser          | 25            | \$8,152,490              | 7.447   | \$60,712    | 1.552                                  | \$12,653  | 0.000                         | \$0     | 0.000                              | \$0     | 8.999         | \$73,365    |
| Frederick       | 62            | \$6,180,430              | 12.814  | \$79,196    | 9.880                                  | \$61,063  | 0.000                         | \$0     | 0.000                              | \$0     | 22.694        | \$140,259   |
| Frisco          | 59            | \$42,073,640             | 2.339   | \$98,410    | 0.000                                  | \$0       | 0.000                         | \$0     | 0.000                              | \$0     | 2.339         | \$98,410    |
| Fruita          | 39            | \$10,746,770             | 15.979  | \$171,723   | 6.019                                  | \$64,685  | 0.000                         | \$0     | 0.000                              | \$0     | 21.998        | \$236,408   |
| Garden City     | 62            | \$2,436,980              | 15.412  | \$37,559    | 0.000                                  | \$0       | 0.000                         | \$0     | 0.000                              | \$0     | 15.412        | \$37,559    |
| Genoa           | 37            | \$453,450                | 30.075  | \$13,638    | 0.000                                  | \$0       | 0.000                         | \$0     | 0.000                              | \$0     | 30.075        | \$13,638    |

|                      |       |               |        |             |       |          |       |       |       |          |        |             |
|----------------------|-------|---------------|--------|-------------|-------|----------|-------|-------|-------|----------|--------|-------------|
| Georgetown           | 10    | \$7,908,220   | 11.474 | \$90,739    | 3.224 | \$25,496 | 0.000 | \$0   | 0.000 | \$0      | 14.698 | \$116,235   |
| Gilcrest             | 62    | \$2,511,000   | 28.922 | \$72,623    | 2.658 | \$6,674  | 0.006 | \$15  | 0.000 | \$0      | 31.586 | \$79,312    |
| Glendale             | 03    | \$61,709,660  | 15.500 | \$956,500   | 0.000 | \$0      | 0.000 | \$0   | 0.000 | \$0      | 15.500 | \$956,500   |
| Glenwood Springs     | 23    | \$74,369,410  | 2.689  | \$199,979   | 0.000 | \$0      | 0.000 | \$0   | 0.000 | \$0      | 2.689  | \$199,979   |
| Golden               | 30    | \$116,933,590 | 12.340 | \$1,442,961 | 0.000 | \$0      | 0.000 | \$0   | 0.000 | \$0      | 12.340 | \$1,442,961 |
| Granada              | 50    | \$835,400     | 10.304 | \$8,608     | 0.000 | \$0      | 0.000 | \$0   | 0.000 | \$0      | 10.304 | \$8,608     |
| Granby               | 25    | \$8,158,240   | 9.472  | \$77,275    | 0.000 | \$0      | 0.056 | \$457 | 0.000 | \$0      | 9.528  | \$77,732    |
| Grand Junction       | 39    | \$195,211,890 | 8.071  | \$1,575,555 | 0.000 | \$0      | 0.000 | \$0   | 0.000 | \$0      | 8.071  | \$1,575,555 |
| Grand Lake           | 25    | \$12,300,740  | 9.409  | \$115,738   | 0.000 | \$0      | 0.000 | \$0   | 0.000 | \$0      | 9.409  | \$115,738   |
| Greeley              | 62    | \$292,153,870 | 11.274 | \$3,293,743 | 0.000 | \$0      | 0.000 | \$0   | 0.000 | \$0      | 11.274 | \$3,293,743 |
| Green Mountain Falls | 21,60 | \$4,813,260   | 14.588 | \$70,216    | 0.000 | \$0      | 0.000 | \$0   | 0.000 | \$0      | 14.588 | \$70,216    |
| Greenwood Village    | 03    | \$363,716,170 | 3.568  | \$1,297,739 | 0.157 | \$57,103 | 0.000 | \$0   | 0.000 | \$0      | 3.725  | \$1,354,842 |
| Grover               | 62    | \$235,670     | 21.128 | \$4,979     | 0.000 | \$0      | 0.000 | \$0   | 0.000 | \$0      | 21.128 | \$4,979     |
| Gunnison             | 26    | \$22,489,450  | 5.540  | \$124,592   | 0.000 | \$0      | 0.000 | \$0   | 0.000 | \$0      | 5.540  | \$124,592   |
| Gypsum               | 19    | \$16,594,860  | 5.092  | \$84,501    | 3.625 | \$60,156 | 0.000 | \$0   | 0.000 | \$0      | 8.717  | \$144,657   |
| Hartman              | 50    | \$122,270     | 21.255 | \$2,599     | 0.000 | \$0      | 0.000 | \$0   | 0.000 | \$0      | 21.255 | \$2,599     |
| Haswell              | 31    | \$257,240     | 13.959 | \$3,591     | 0.000 | \$0      | 0.000 | \$0   | 0.000 | \$0      | 13.959 | \$3,591     |
| Haxtun               | 48    | \$3,292,590   | 22.750 | \$74,906    | 0.000 | \$0      | 0.000 | \$0   | 0.000 | \$0      | 22.750 | \$74,906    |
| Hayden               | 54    | \$4,295,890   | 36.357 | \$156,186   | 0.000 | \$0      | 0.000 | \$0   | 0.000 | \$0      | 36.357 | \$156,186   |
| Hillrose             | 44    | \$367,610     | 18.106 | \$6,656     | 0.000 | \$0      | 0.000 | \$0   | 0.000 | \$0      | 18.106 | \$6,656     |
| Holly                | 50    | \$1,532,820   | 28.866 | \$44,246    | 0.000 | \$0      | 0.000 | \$0   | 0.000 | \$0      | 28.866 | \$44,246    |
| Holyoke              | 48    | \$7,823,340   | 21.800 | \$170,549   | 0.000 | \$0      | 0.000 | \$0   | 0.000 | \$0      | 21.800 | \$170,549   |
| Kooper               | 02    | \$183,780     | 6.545  | \$1,203     | 0.000 | \$0      | 0.000 | \$0   | 0.000 | \$0      | 6.545  | \$1,203     |
| Hot Sulphur Springs  | 25    | \$1,791,070   | 17.503 | \$31,349    | 0.000 | \$0      | 0.000 | \$0   | 0.000 | \$0      | 17.503 | \$31,349    |
| Hotchkiss            | 15    | \$2,698,410   | 11.000 | \$29,683    | 0.000 | \$0      | 0.000 | \$0   | 0.000 | \$0      | 11.000 | \$29,683    |
| Hudson               | 62    | \$3,210,770   | 14.256 | \$45,773    | 7.163 | \$22,999 | 0.121 | \$389 | 0.000 | \$0      | 21.540 | \$69,161    |
| Hugo                 | 37    | \$2,098,720   | 34.783 | \$75,000    | 0.000 | \$0      | 0.000 | \$0   | 5.500 | \$11,543 | 40.283 | \$84,543    |
| Idaho Springs        | 10    | \$10,316,000  | 9.052  | \$93,380    | 0.000 | \$0      | 0.024 | \$248 | 0.000 | \$0      | 9.076  | \$93,628    |
| Ignacio              | 34    | \$2,149,020   | 5.531  | \$11,886    | 0.000 | \$0      | 0.000 | \$0   | 0.000 | \$0      | 5.531  | \$11,886    |
| Iliff                | 38    | \$301,060     | 11.137 | \$3,353     | 0.000 | \$0      | 0.000 | \$0   | 0.000 | \$0      | 11.137 | \$3,353     |
| James town           | 07    | \$1,224,760   | 9.039  | \$11,071    | 0.000 | \$0      | 0.000 | \$0   | 0.000 | \$0      | 9.039  | \$11,071    |
| Johnstown            | 62    | \$4,731,370   | 27.141 | \$128,414   | 0.000 | \$0      | 0.006 | \$28  | 0.000 | \$0      | 27.147 | \$128,442   |
| Julenburg            | 58    | \$3,625,080   | 40.886 | \$148,215   | 0.000 | \$0      | 0.000 | \$0   | 0.000 | \$0      | 40.886 | \$148,215   |
| Keenesburg           | 62    | \$2,316,800   | 25.655 | \$59,438    | 8.230 | \$19,067 | 0.030 | \$70  | 0.000 | \$0      | 33.915 | \$78,575    |
| Keota                | 62    | \$0           | 0.000  | \$0         | 0.000 | \$0      | 0.000 | \$0   | 0.000 | \$0      | 0.000  | \$0         |

1991

MUNICIPAL GOVERNMENTS

| MUNICIPALITY     | COUNTY NUMBER | TOTAL ASSESSED VALUATION | GENERAL |             | BOND REDEMPTION CONTRACTUAL OBLIGATION |           | ABATEMENTS INCENTIVE PAYMENTS |         | SPECIAL FUND* CAPITAL EXPENDITURES |         | TOTAL  |             |
|------------------|---------------|--------------------------|---------|-------------|--|-----------|-------------------------------|---------|------------------------------------|---------|--------|-------------|
|                  |               |                          | LEVY    | REVENUE     | LEVY                                   | REVENUE   | LEVY                          | REVENUE | LEVY                               | REVENUE | LEVY   | REVENUE     |
| Kersey           | 62            | \$2,584,610              | 26.796  | \$69,257    | 0.000                                  | \$0       | 0.000                         | \$0     | 0.000                              | \$0     | 26.796 | \$69,257    |
| Kim              | 36            | \$236,320                | 19.110  | \$4,516     | 0.000                                  | \$0       | 0.000                         | \$0     | 0.000                              | \$0     | 19.110 | \$4,516     |
| Kiowa            | 20            | \$1,459,750              | 13.107  | \$19,133    | 0.000                                  | \$0       | 0.000                         | \$0     | 0.000                              | \$0     | 13.107 | \$19,133    |
| Kit Carson       | 09            | \$1,125,970              | 17.770  | \$20,008    | 0.000                                  | \$0       | 0.000                         | \$0     | 0.000                              | \$0     | 17.770 | \$20,008    |
| Kremmling        | 25            | \$8,400,210              | 10.000  | \$84,002    | 0.000                                  | \$0       | 0.000                         | \$0     | 0.000                              | \$0     | 10.000 | \$84,002    |
| La Jara          | 11            | \$1,977,030              | 19.000  | \$37,564    | 0.000                                  | \$0       | 0.000                         | \$0     | 0.000                              | \$0     | 19.000 | \$37,564    |
| La Junta         | 45            | \$22,062,290             | 3.104   | \$68,481    | 0.000                                  | \$0       | 0.000                         | \$0     | 0.000                              | \$0     | 3.104  | \$68,481    |
| La Salle         | 62            | \$6,757,640              | 22.981  | \$155,297   | 0.000                                  | \$0       | 0.016                         | \$108   | 0.000                              | \$0     | 22.997 | \$155,405   |
| Lafayette        | 07            | \$69,573,440             | 9.234   | \$642,441   | 0.862                                  | \$59,972  | 0.000                         | \$0     | 0.000                              | \$0     | 10.096 | \$702,413   |
| Lake City        | 27            | \$4,492,790              | 4.306   | \$19,346    | 0.000                                  | \$0       | 0.000                         | \$0     | 0.000                              | \$0     | 4.306  | \$19,346    |
| Lakeside         | 30            | \$0                      | 0.000   | \$0         | 0.000                                  | \$0       | 0.000                         | \$0     | 0.000                              | \$0     | 0.000  | \$0         |
| Lakewood         | 30            | \$838,866,480            | 4.711   | \$3,951,900 | 0.000                                  | \$0       | 0.000                         | \$0     | 0.000                              | \$0     | 4.711  | \$3,951,900 |
| Lamar            | 50            | \$25,913,020             | 13.239  | \$343,062   | 0.000                                  | \$0       | 0.000                         | \$0     | 0.000                              | \$0     | 13.239 | \$343,062   |
| Larkspur         | 18            | \$1,213,580              | 5.000   | \$6,068     | 10.000                                 | \$12,136  | 0.000                         | \$0     | 0.000                              | \$0     | 15.000 | \$18,204    |
| Las Animas       | 06            | \$4,077,240              | 39.000  | \$159,012   | 0.000                                  | \$0       | 0.000                         | \$0     | 0.000                              | \$0     | 39.000 | \$159,012   |
| Leadville        | 33            | \$9,881,350              | 21.000  | \$207,508   | 0.000                                  | \$0       | 0.000                         | \$0     | 0.000                              | \$0     | 21.000 | \$207,508   |
| Limon            | 37            | \$10,052,660             | 25.500  | \$256,343   | 0.000                                  | \$0       | 0.000                         | \$0     | 0.000                              | \$0     | 25.500 | \$256,343   |
| Littleton        | 03,18         | \$262,559,140            | 4.974   | \$1,305,969 | 1.688                                  | \$443,200 | 0.000                         | \$0     | 0.000                              | \$0     | 6.662  | \$1,749,169 |
| Lochbuie         | 62            | \$2,248,810              | 7.600   | \$17,091    | 0.000                                  | \$0       | 0.000                         | \$0     | 0.000                              | \$0     | 7.600  | \$17,091    |
| Log Lane Village | 44            | \$1,206,040              | 34.267  | \$41,327    | 0.000                                  | \$0       | 0.000                         | \$0     | 0.000                              | \$0     | 34.267 | \$41,327    |
| Longmont         | 07,62         | \$339,319,000            | 13.420  | \$4,553,661 | 0.000                                  | \$0       | 0.000                         | \$0     | 0.000                              | \$0     | 13.420 | \$4,553,661 |
| Louisville       | 07            | \$141,995,260            | 5.898   | \$837,488   | 0.000                                  | \$0       | 0.000                         | \$0     | 0.000                              | \$0     | 5.898  | \$837,488   |
| Loveland         | 35            | \$224,329,700            | 9.564   | \$2,145,489 | 0.000                                  | \$0       | 0.000                         | \$0     | 0.000                              | \$0     | 9.564  | \$2,145,489 |
| Lyons            | 07            | \$6,085,810              | 19.522  | \$118,807   | 0.000                                  | \$0       | 0.000                         | \$0     | 0.000                              | \$0     | 19.522 | \$118,807   |
| Manassa          | 11            | \$1,566,370              | 17.440  | \$27,317    | 0.000                                  | \$0       | 0.000                         | \$0     | 0.000                              | \$0     | 17.440 | \$27,317    |
| Manitou          | 42            | \$2,906,520              | 14.882  | \$43,255    | 0.000                                  | \$0       | 0.000                         | \$0     | 0.000                              | \$0     | 14.882 | \$43,255    |
| Manitou Springs  | 21            | \$25,505,440             | 13.236  | \$337,590   | 0.000                                  | \$0       | 0.000                         | \$0     | 0.000                              | \$0     | 13.236 | \$337,590   |
| Manitou          | 45            | \$707,660                | 26.990  | \$19,100    | 0.000                                  | \$0       | 0.000                         | \$0     | 0.000                              | \$0     | 26.990 | \$19,100    |
| Marble           | 26            | \$958,080                | 6.505   | \$6,232     | 0.000                                  | \$0       | 0.000                         | \$0     | 0.000                              | \$0     | 6.505  | \$6,232     |
| Mead             | 62            | \$1,777,760              | 21.875  | \$38,889    | 6.750                                  | \$12,000  | 0.000                         | \$0     | 0.000                              | \$0     | 28.625 | \$50,889    |

|                   |       |               |        |             |       |          |       |       |       |     |        |             |
|-------------------|-------|---------------|--------|-------------|-------|----------|-------|-------|-------|-----|--------|-------------|
| Meeker            | 52    | \$7,064,910   | 10.975 | \$77,537    | 0.000 | \$0      | 0.000 | \$0   | 0.000 | \$0 | 10.975 | \$77,537    |
| Merino            | 38    | \$751,850     | 19.897 | \$14,960    | 0.000 | \$0      | 0.000 | \$0   | 0.000 | \$0 | 19.897 | \$14,960    |
| Milliken          | 62    | \$3,464,080   | 34.415 | \$119,216   | 0.000 | \$0      | 0.085 | \$294 | 0.000 | \$0 | 34.500 | \$119,510   |
| Minturn           | 19    | \$6,348,830   | 17.881 | \$113,523   | 0.000 | \$0      | 0.053 | \$336 | 0.000 | \$0 | 17.934 | \$113,859   |
| Moffat            | 55    | \$273,040     | 10.108 | \$2,760     | 0.000 | \$0      | 0.901 | \$246 | 0.000 | \$0 | 11.009 | \$3,006     |
| Monte Vista       | 53    | \$13,514,260  | 15.200 | \$205,417   | 0.000 | \$0      | 0.000 | \$0   | 0.000 | \$0 | 15.200 | \$205,417   |
| Montezuma         | 59    | \$472,350     | 4.584  | \$2,165     | 0.000 | \$0      | 0.000 | \$0   | 0.000 | \$0 | 4.584  | \$2,165     |
| Montrose          | 43    | \$57,898,760  | 0.000  | \$0         | 0.000 | \$0      | 0.000 | \$0   | 0.000 | \$0 | 0.000  | \$0         |
| Monument          | 21    | \$8,436,540   | 11.156 | \$94,118    | 2.100 | \$17,717 | 0.000 | \$0   | 0.000 | \$0 | 13.256 | \$111,835   |
| Morrison          | 30    | \$2,668,360   | 3.373  | \$9,000     | 3.373 | \$9,000  | 0.000 | \$0   | 0.000 | \$0 | 6.746  | \$18,000    |
| Mountain View     | 30    | \$3,100,170   | 3.700  | \$11,471    | 0.000 | \$0      | 0.000 | \$0   | 0.000 | \$0 | 3.700  | \$11,471    |
| Mt. Crested Butte | 26    | \$24,354,290  | 4.635  | \$112,882   | 0.370 | \$9,011  | 0.000 | \$0   | 0.000 | \$0 | 5.005  | \$121,893   |
| Naturita          | 43    | \$1,558,440   | 8.140  | \$12,686    | 4.696 | \$7,318  | 0.465 | \$725 | 0.000 | \$0 | 13.301 | \$20,729    |
| Nederland         | 07    | \$7,442,320   | 8.176  | \$60,848    | 9.183 | \$68,343 | 0.000 | \$0   | 0.000 | \$0 | 17.359 | \$129,191   |
| New Castle        | 23    | \$3,280,110   | 6.906  | \$22,652    | 0.000 | \$0      | 0.000 | \$0   | 0.000 | \$0 | 6.906  | \$22,652    |
| Northglenn        | 01,62 | \$126,732,720 | 11.597 | \$1,469,719 | 0.000 | \$0      | 0.000 | \$0   | 0.000 | \$0 | 11.597 | \$1,469,719 |
| Norwood           | 57    | \$1,906,840   | 15.129 | \$28,849    | 0.000 | \$0      | 0.000 | \$0   | 0.000 | \$0 | 15.129 | \$28,849    |
| Nucla             | 43    | \$1,792,300   | 17.208 | \$30,842    | 0.000 | \$0      | 0.000 | \$0   | 0.000 | \$0 | 17.208 | \$30,842    |
| Nunn              | 62    | \$883,990     | 18.024 | \$15,933    | 0.000 | \$0      | 0.000 | \$0   | 0.000 | \$0 | 18.024 | \$15,933    |
| Oak Creek         | 54    | \$1,844,720   | 15.436 | \$28,475    | 7.556 | \$13,939 | 0.327 | \$603 | 0.000 | \$0 | 23.319 | \$43,017    |
| Olathe            | 43    | \$3,334,190   | 11.597 | \$38,667    | 0.000 | \$0      | 0.000 | \$0   | 0.000 | \$0 | 11.597 | \$38,667    |
| Olney Springs     | 13    | \$572,160     | 11.552 | \$6,610     | 0.000 | \$0      | 0.000 | \$0   | 0.000 | \$0 | 11.552 | \$6,610     |
| Ophir             | 57    | \$657,420     | 12.860 | \$8,454     | 0.000 | \$0      | 0.000 | \$0   | 0.000 | \$0 | 12.860 | \$8,454     |
| Orchard City      | 15    | \$7,282,340   | 0.000  | \$0         | 0.000 | \$0      | 0.000 | \$0   | 0.000 | \$0 | 0.000  | \$0         |
| Ordway            | 13    | \$2,887,140   | 26.698 | \$77,081    | 0.000 | \$0      | 0.000 | \$0   | 0.000 | \$0 | 26.698 | \$77,081    |
| Otis              | 61    | \$1,289,550   | 29.500 | \$38,042    | 0.000 | \$0      | 0.000 | \$0   | 0.000 | \$0 | 29.500 | \$38,042    |
| Ouray             | 46    | \$9,680,060   | 18.219 | \$176,361   | 4.105 | \$39,737 | 0.000 | \$0   | 0.000 | \$0 | 22.324 | \$216,098   |
| Ovid              | 58    | \$725,940     | 29.625 | \$21,506    | 0.000 | \$0      | 0.000 | \$0   | 0.000 | \$0 | 29.625 | \$21,506    |
| Pagosa Springs    | 04    | \$9,529,040   | 8.567  | \$81,635    | 0.000 | \$0      | 0.000 | \$0   | 0.000 | \$0 | 8.567  | \$81,635    |
| Palisade          | 39    | \$5,473,620   | 19.550 | \$107,009   | 0.000 | \$0      | 0.000 | \$0   | 0.000 | \$0 | 19.550 | \$107,009   |
| Palmer Lake       | 21    | \$7,531,150   | 9.976  | \$75,131    | 9.462 | \$71,260 | 0.000 | \$0   | 0.000 | \$0 | 19.438 | \$146,391   |
| Paoli             | 48    | \$617,920     | 8.903  | \$5,501     | 0.000 | \$0      | 0.000 | \$0   | 0.000 | \$0 | 8.903  | \$5,501     |
| Paonia            | 15    | \$4,515,210   | 12.794 | \$57,768    | 0.000 | \$0      | 0.000 | \$0   | 0.000 | \$0 | 12.794 | \$57,768    |
| Parachute         | 23    | \$4,372,500   | 15.963 | \$69,798    | 0.000 | \$0      | 0.000 | \$0   | 0.000 | \$0 | 15.963 | \$69,798    |
| Parker            | 18    | \$51,487,830  | 3.011  | \$155,030   | 0.000 | \$0      | 0.000 | \$0   | 0.000 | \$0 | 3.011  | \$155,030   |

1991

MUNICIPAL GOVERNMENTS

| MUNICIPALITY   | COUNTY NUMBER | TOTAL ASSESSED VALUATION | GENERAL |             | BOND REDEMPTION CONTRACTUAL OBLIGATION |          | ABATEMENTS INCENTIVE PAYMENTS |         | SPECIAL FUND* CAPITAL EXPENDITURES |         | TOTAL REVENUE |
|----------------|---------------|--------------------------|---------|-------------|--|----------|-------------------------------|---------|------------------------------------|---------|---------------|
|                |               |                          | LEVY    | REVENUE     | LEVY                                   | REVENUE  | LEVY                          | REVENUE | LEVY                               | REVENUE |               |
| Peetz          | 38            | \$394,320                | 37.001  | \$14,590    | 0.000                                  | \$0      | 0.000                         | \$0     | 0.000                              | \$0     | \$14,590      |
| Pierce         | 62            | \$2,554,940              | 22.669  | \$57,918    | 0.000                                  | \$0      | 0.000                         | \$0     | 0.000                              | \$0     | \$57,918      |
| Pitkin         | 26            | \$1,410,410              | 4.310   | \$6,079     | 0.000                                  | \$0      | 0.000                         | \$0     | 0.000                              | \$0     | \$6,079       |
| Platteville    | 62            | \$5,601,750              | 26.429  | \$148,049   | 0.000                                  | \$0      | 0.000                         | \$0     | 0.000                              | \$0     | \$148,049     |
| Poncha Springs | 08            | \$2,144,030              | 4.098   | \$8,786     | 0.000                                  | \$0      | 0.000                         | \$0     | 0.000                              | \$0     | \$8,786       |
| Pritchett      | 05            | \$616,260                | 22.903  | \$14,068    | 0.000                                  | \$0      | 0.000                         | \$0     | 0.000                              | \$0     | \$14,068      |
| Pueblo         | 51            | \$379,447,210            | 17.100  | \$6,488,547 | 0.000                                  | \$0      | 0.000                         | \$0     | 0.000                              | \$0     | \$6,488,547   |
| Ramah          | 21            | \$222,740                | 19.585  | \$4,362     | 0.000                                  | \$0      | 0.242                         | \$54    | 0.000                              | \$0     | \$4,416       |
| Rangely        | 52            | \$11,092,290             | 10.000  | \$110,923   | 0.000                                  | \$0      | 0.000                         | \$0     | 0.000                              | \$0     | \$110,923     |
| Raymer         | 62            | \$187,300                | 23.187  | \$4,343     | 0.000                                  | \$0      | 0.000                         | \$0     | 0.000                              | \$0     | \$4,343       |
| Red Cliff      | 19            | \$1,053,450              | 61.204  | \$64,475    | 0.000                                  | \$0      | 0.000                         | \$0     | 0.000                              | \$0     | \$64,475      |
| Rico           | 17            | \$1,585,590              | 13.727  | \$21,765    | 0.000                                  | \$0      | 0.000                         | \$0     | 0.000                              | \$0     | \$21,765      |
| Ridgway        | 46            | \$3,104,630              | 11.910  | \$36,976    | 2.000                                  | \$6,209  | 0.000                         | \$0     | 0.000                              | \$0     | \$43,185      |
| Rifle          | 23            | \$31,051,060             | 5.756   | \$178,730   | 0.000                                  | \$0      | 0.000                         | \$0     | 0.000                              | \$0     | \$178,730     |
| Rockvale       | 22            | \$472,680                | 13.512  | \$6,387     | 0.000                                  | \$0      | 0.000                         | \$0     | 0.000                              | \$0     | \$6,387       |
| Rocky Ford     | 45            | \$10,010,460             | 20.876  | \$208,978   | 0.000                                  | \$0      | 0.000                         | \$0     | 0.000                              | \$0     | \$208,978     |
| Romeo          | 11            | \$490,650                | 9.631   | \$4,725     | 0.000                                  | \$0      | 0.000                         | \$0     | 2.000                              | \$981   | \$5,706       |
| Rye            | 51            | \$734,610                | 8.348   | \$6,133     | 0.000                                  | \$0      | 0.000                         | \$0     | 0.000                              | \$0     | \$6,133       |
| Saguache       | 55            | \$1,523,840              | 21.820  | \$33,250    | 0.000                                  | \$0      | 0.000                         | \$0     | 0.000                              | \$0     | \$33,250      |
| Salida         | 08            | \$23,150,570             | 5.820   | \$134,736   | 3.076                                  | \$71,211 | 0.000                         | \$0     | 0.000                              | \$0     | \$205,947     |
| San Luis       | 12            | \$1,360,320              | 24.500  | \$33,328    | 0.000                                  | \$0      | 0.823                         | \$1,120 | 0.000                              | \$0     | \$34,448      |
| Sanford        | 11            | \$1,170,880              | 7.904   | \$9,255     | 0.000                                  | \$0      | 0.000                         | \$0     | 0.000                              | \$0     | \$9,255       |
| Sawpit         | 57            | \$0                      | 0.000   | \$0         | 0.000                                  | \$0      | 0.000                         | \$0     | 0.000                              | \$0     | \$0           |
| Sedgwick       | 58            | \$269,630                | 41.530  | \$11,198    | 0.000                                  | \$0      | 0.000                         | \$0     | 0.000                              | \$0     | \$11,198      |
| Seibert        | 32            | \$997,250                | 15.829  | \$15,785    | 0.000                                  | \$0      | 0.000                         | \$0     | 0.000                              | \$0     | \$15,785      |
| Severance      | 62            | \$426,590                | 12.635  | \$5,390     | 0.000                                  | \$0      | 0.000                         | \$0     | 0.000                              | \$0     | \$5,390       |
| Sheridan       | 03            | \$37,079,990             | 7.881   | \$292,227   | 0.000                                  | \$0      | 0.235                         | \$8,714 | 0.000                              | \$0     | \$300,941     |
| Sheridan Lake  | 31            | \$377,880                | 11.390  | \$4,304     | 0.000                                  | \$0      | 0.000                         | \$0     | 0.000                              | \$0     | \$4,304       |
| Silt           | 23            | \$3,386,050              | 11.571  | \$39,180    | 4.504                                  | \$15,251 | 0.000                         | \$0     | 0.000                              | \$0     | \$54,431      |
| Silver Cliff   | 14            | \$2,389,600              | 3.412   | \$8,153     | 0.000                                  | \$0      | 0.000                         | \$0     | 0.000                              | \$0     | \$8,153       |

|                   |       |               |        |             |        |           |       |       |       |           |        |             |
|-------------------|-------|---------------|--------|-------------|--------|-----------|-------|-------|-------|-----------|--------|-------------|
| Silver Plume      | 10    | \$1,110,420   | 9.776  | \$10,855    | 9.051  | \$10,050  | 0.000 | \$0   | 0.000 | \$0       | 18.827 | \$20,905    |
| Silverthorne      | 59    | \$27,683,450  | 0.510  | \$14,119    | 1.313  | \$36,348  | 0.000 | \$0   | 0.000 | \$0       | 1.823  | \$50,467    |
| Silverton         | 56    | \$5,481,190   | 11.443 | \$62,721    | 0.000  | \$0       | 0.000 | \$0   | 0.000 | \$0       | 11.443 | \$62,721    |
| Simla             | 20    | \$1,963,870   | 17.562 | \$34,489    | 0.000  | \$0       | 0.000 | \$0   | 0.000 | \$0       | 17.562 | \$34,489    |
| Snowmass Village  | 49    | \$174,004,830 | 1.137  | \$197,843   | 1.970  | \$342,790 | 0.000 | \$0   | 2.104 | \$366,106 | 5.211  | \$906,739   |
| Springfield       | 05    | \$4,473,140   | 21.460 | \$95,994    | 0.000  | \$0       | 0.000 | \$0   | 0.000 | \$0       | 21.460 | \$95,994    |
| Steamboat Springs | 54    | \$146,973,500 | 0.000  | \$0         | 2.230  | \$327,751 | 0.000 | \$0   | 0.000 | \$0       | 2.230  | \$327,751   |
| Sterling          | 38    | \$40,039,940  | 14.855 | \$594,793   | 0.000  | \$0       | 0.000 | \$0   | 0.000 | \$0       | 14.855 | \$594,793   |
| Stratton          | 32    | \$2,291,980   | 31.067 | \$71,205    | 3.926  | \$8,998   | 0.000 | \$0   | 0.000 | \$0       | 34.993 | \$80,203    |
| Sugar City        | 13    | \$629,440     | 20.321 | \$12,791    | 0.000  | \$0       | 0.000 | \$0   | 0.000 | \$0       | 20.321 | \$12,791    |
| Superior          | 30,07 | \$1,805,900   | 8.124  | \$14,671    | 0.000  | \$0       | 0.000 | \$0   | 0.000 | \$0       | 8.124  | \$14,671    |
| Swink             | 45    | \$1,519,960   | 26.859 | \$40,825    | 0.000  | \$0       | 0.000 | \$0   | 0.000 | \$0       | 26.859 | \$40,825    |
| Telluride         | 57    | \$53,048,140  | 3.245  | \$172,141   | 0.000  | \$0       | 0.000 | \$0   | 0.000 | \$0       | 3.245  | \$172,141   |
| Thornton          | 01    | \$272,206,640 | 10.210 | \$2,779,230 | 0.000  | \$0       | 0.000 | \$0   | 0.000 | \$0       | 10.210 | \$2,779,230 |
| Timnath           | 35    | \$984,140     | 0.000  | \$0         | 0.000  | \$0       | 0.000 | \$0   | 0.000 | \$0       | 0.000  | \$0         |
| Trinidad          | 36    | \$25,039,010  | 17.579 | \$440,161   | 0.000  | \$0       | 0.000 | \$0   | 0.000 | \$0       | 17.579 | \$440,161   |
| Two Buttes        | 05    | \$354,520     | 11.523 | \$4,085     | 0.000  | \$0       | 0.000 | \$0   | 0.000 | \$0       | 11.523 | \$4,085     |
| Vail              | 19    | \$328,764,640 | 6.101  | \$2,005,793 | 0.000  | \$0       | 0.000 | \$0   | 0.000 | \$0       | 6.101  | \$2,005,793 |
| Victor            | 60    | \$1,419,960   | 29.236 | \$41,514    | 0.000  | \$0       | 0.310 | \$440 | 0.000 | \$0       | 29.546 | \$41,954    |
| Vilas             | 05    | \$132,830     | 40.849 | \$5,426     | 0.000  | \$0       | 0.000 | \$0   | 0.000 | \$0       | 40.849 | \$5,426     |
| Vona              | 32    | \$197,570     | 14.755 | \$2,915     | 0.000  | \$0       | 0.000 | \$0   | 0.000 | \$0       | 14.755 | \$2,915     |
| Walden            | 29    | \$3,024,250   | 14.089 | \$42,609    | 0.000  | \$0       | 0.000 | \$0   | 0.000 | \$0       | 14.089 | \$42,609    |
| Walsenburg        | 28    | \$8,973,250   | 18.547 | \$166,427   | 0.000  | \$0       | 0.000 | \$0   | 0.000 | \$0       | 18.547 | \$166,427   |
| Walsh             | 05    | \$1,898,370   | 52.473 | \$99,613    | 0.000  | \$0       | 0.000 | \$0   | 0.000 | \$0       | 52.473 | \$99,613    |
| Ward              | 07    | \$622,790     | 5.485  | \$3,416     | 0.000  | \$0       | 0.000 | \$0   | 0.000 | \$0       | 5.485  | \$3,416     |
| Wellington        | 35    | \$3,967,410   | 23.353 | \$92,651    | 30.246 | \$119,998 | 0.000 | \$0   | 0.000 | \$0       | 53.599 | \$212,649   |
| Westcliffe        | 14    | \$2,938,280   | 5.515  | \$16,205    | 0.000  | \$0       | 0.000 | \$0   | 0.000 | \$0       | 5.515  | \$16,205    |
| Westminster       | 01,30 | \$472,994,200 | 3.600  | \$1,702,779 | 0.000  | \$0       | 0.000 | \$0   | 0.000 | \$0       | 3.600  | \$1,702,779 |
| Wheat Ridge       | 30    | \$212,297,140 | 2.714  | \$576,174   | 0.000  | \$0       | 0.000 | \$0   | 0.000 | \$0       | 2.714  | \$576,174   |
| Wiggins           | 44    | \$2,036,530   | 32.212 | \$65,601    | 0.000  | \$0       | 0.000 | \$0   | 0.000 | \$0       | 32.212 | \$65,601    |
| Wiley             | 50    | \$897,610     | 26.570 | \$23,849    | 0.000  | \$0       | 0.000 | \$0   | 0.000 | \$0       | 26.570 | \$23,849    |
| Williamsburg      | 22    | \$606,510     | 5.370  | \$3,257     | 0.000  | \$0       | 0.000 | \$0   | 0.000 | \$0       | 5.370  | \$3,257     |
| Windsor           | 62    | \$27,773,750  | 15.400 | \$427,716   | 0.000  | \$0       | 0.000 | \$0   | 0.000 | \$0       | 15.400 | \$427,716   |
| Winter Park       | 25    | \$23,140,510  | 3.924  | \$90,803    | 0.000  | \$0       | 0.000 | \$0   | 0.000 | \$0       | 3.924  | \$90,803    |
| Woodland Park     | 60    | \$31,652,700  | 16.249 | \$514,325   | 0.000  | \$0       | 0.000 | \$0   | 0.000 | \$0       | 16.249 | \$514,325   |




1991

MUNICIPAL GOVERNMENTS

| MUNICIPALITY          | COUNTY NUMBER | TOTAL ASSESSED VALUATION | GENERAL |               | BOND REDEMPTION CONTRACTUAL OBLIGATION |             | ABATEMENTS INCENTIVE PAYMENTS |          | SPECIAL FUND* CAPITAL EXPENDITURES |           | TOTAL  |               |
|-----------------------|---------------|--------------------------|---------|---------------|--|-------------|-------------------------------|----------|------------------------------------|-----------|--------|---------------|
|                       |               |                          | LEVY    | REVENUE       | LEVY                                   | REVENUE     | LEVY                          | REVENUE  | LEVY                               | REVENUE   | LEVY   | REVENUE       |
| Wray                  | 63            | \$6,764,900              | 20.800  | \$140,710     | 5.500                                  | \$37,207    | 0.000                         | \$0      | 0.000                              | \$0       | 26.300 | \$177,917     |
| Wray Street Imp. Bond | 63            | \$6,664,210              | 0.000   | \$0           | 12.200                                 | \$81,303    | 0.000                         | \$0      | 0.000                              | \$0       | 12.200 | \$81,303      |
| Yampa                 | 54            | \$1,146,570              | 27.296  | \$31,297      | 0.000                                  | \$0         | 0.000                         | \$0      | 0.000                              | \$0       | 27.296 | \$31,297      |
| Yuna                  | 63            | \$10,787,220             | 30.640  | \$330,520     | 0.000                                  | \$0         | 0.000                         | \$0      | 0.000                              | \$0       | 30.640 | \$330,520     |
| TOTAL                 |               | \$13,552,905,740         | XXX     | \$107,781,467 | XXX                                    | \$8,533,362 | XXX                           | \$73,157 | XXX                                | \$548,630 | XXX    | \$116,936,616 |

\* See County Certification for detail.









## **Section XII**

# **Revenues By Taxing Classification**

1991 PROPERTY TAX REVENUES BY TAXING CLASSIFICATION

|             | SCHOOL DISTRICTS | JUNIOR COLLEGES | COUNTY        | CITIES AND TOWNS | TOTAL SPECIAL DISTRICTS | TOTAL         |
|-------------|------------------|-----------------|---------------|------------------|-------------------------|---------------|
| ADAMS       | \$97,286,247     | \$9,473         | \$44,840,659  | \$8,920,702      | \$13,912,384            | \$164,969,465 |
| ALAMOSA     | \$2,649,710      | \$0             | \$1,653,708   | \$205,383        | \$792,405               | \$5,301,206   |
| ARAPAHOE    | \$203,377,010    | \$0             | \$55,008,453  | \$20,335,999     | \$59,726,687            | \$338,447,749 |
| ARCHULETA   | \$3,988,698      | \$0             | \$1,778,485   | \$81,635         | \$1,580,475             | \$7,429,293   |
| BACA        | \$2,140,033      | \$0             | \$1,089,559   | \$225,991        | \$698,570               | \$4,154,153   |
| BENT        | \$1,213,145      | \$0             | \$856,521     | \$159,012        | \$194,758               | \$2,423,436   |
| BOULDER     | \$105,544,667    | \$0             | \$46,605,167  | \$17,773,820     | \$8,358,358             | \$178,282,013 |
| CHAFFEE     | \$3,315,520      | \$0             | \$1,089,584   | \$344,403        | \$583,773               | \$5,333,280   |
| CHEYENNE    | \$2,759,466      | \$0             | \$2,250,578   | \$171,629        | \$491,542               | \$5,673,215   |
| CLEAR CREEK | \$4,918,795      | \$0             | \$3,440,937   | \$248,378        | \$828,179               | \$9,436,289   |
| CONEJOS     | \$1,226,183      | \$0             | \$689,145     | \$109,700        | \$471,378               | \$2,496,406   |
| COSTILLA    | \$2,661,459      | \$0             | \$1,211,275   | \$56,092         | \$453,353               | \$4,382,179   |
| CROWLEY     | \$603,184        | \$0             | \$630,574     | \$103,179        | \$12,531                | \$1,349,468   |
| CUSTER      | \$1,302,435      | \$0             | \$433,710     | \$24,358         | \$259,887               | \$2,020,390   |
| DELTA       | \$4,621,160      | \$0             | \$1,583,083   | \$135,426        | \$1,151,318             | \$7,490,987   |
| DENVER      | \$203,215,087    | \$0             | \$124,500,835 | \$0              | \$7,930,645             | \$335,646,567 |
| DOLORS      | \$712,719        | \$0             | \$479,035     | \$110,413        | \$80,642                | \$1,382,808   |
| DOUGLAS     | \$37,123,349     | \$0             | \$12,384,345  | \$1,612,413      | \$19,944,644            | \$71,064,751  |
| EAGLE       | \$21,004,585     | \$2,849,984     | \$7,164,533   | \$3,469,099      | \$11,762,014            | \$46,250,215  |
| ELBERT      | \$4,908,599      | \$0             | \$2,800,266   | \$134,353        | \$607,786               | \$8,451,005   |
| EL PASO     | \$118,750,790    | \$0             | \$29,681,253  | \$14,615,958     | \$19,513,724            | \$182,561,725 |
| FREMONT     | \$6,689,560      | \$0             | \$1,913,042   | \$350,937        | \$1,989,401             | \$10,942,940  |
| GARFIELD    | \$12,747,202     | \$1,233,929     | \$4,420,356   | \$600,935        | \$2,027,405             | \$21,029,826  |
| GILPIN      | \$1,788,738      | \$0             | \$1,179,936   | \$49,570         | \$152,442               | \$3,170,686   |
| GRAND       | \$9,059,373      | \$0             | \$2,757,987   | \$472,989        | \$3,890,757             | \$16,181,106  |
| GUNNISON    | \$5,497,819      | \$0             | \$2,259,731   | \$469,410        | \$1,348,168             | \$9,575,129   |
| HINSDALE    | \$532,905        | \$0             | \$261,504     | \$19,346         | \$193,229               | \$1,006,984   |
| HUERFANO    | \$3,721,483      | \$0             | \$1,795,062   | \$166,427        | \$1,566,184             | \$7,249,156   |
| JACKSON     | \$911,641        | \$0             | \$367,340     | \$42,609         | \$111,999               | \$1,433,589   |
| JEFFERSON   | \$143,505,328    | \$0             | \$82,651,005  | \$9,171,197      | \$48,040,423            | \$283,367,953 |
| KIOWA       | \$1,289,034      | \$0             | \$1,370,564   | \$100,703        | \$572,420               | \$3,332,721   |
| KITT CARSON | \$3,042,231      | \$0             | \$2,863,932   | \$283,880        | \$198,708               | \$6,388,751   |
| LAKE        | \$2,595,433      | \$191,610       | \$2,013,413   | \$207,508        | \$266,213               | \$5,274,177   |
| LA PLATA    | \$17,740,755     | \$0             | \$3,658,181   | \$312,860        | \$3,033,779             | \$24,745,575  |
| LARTHER     | \$69,695,639     | \$1,225         | \$29,814,607  | \$9,114,999      | \$9,646,637             | \$118,273,108 |
| LAS ANIMAS  | \$3,567,305      | \$0             | \$2,063,637   | \$468,442        | \$240,144               | \$6,339,528   |
| LINCOLN     | \$1,883,976      | \$0             | \$1,946,572   | \$373,543        | \$23,803                | \$4,227,894   |
| LOGAN       | \$5,425,645      | \$2,247,063     | \$3,331,820   | \$663,122        | \$327,811               | \$11,995,461  |
| MESA        | \$26,036,606     | \$0             | \$13,342,222  | \$1,948,180      | \$4,817,266             | \$46,144,274  |
| MINERAL     | \$612,785        | \$0             | \$358,696     | \$29,010         | \$57,407                | \$1,057,898   |

## 1991 PROPERTY TAX REVENUES BY TAXING CLASSIFICATION

|            | SCHOOL DISTRICTS | JUNIOR COLLEGES | COUNTY        | CITIES AND TOWNS | TOTAL SPECIAL DISTRICTS | TOTAL           |
|------------|------------------|-----------------|---------------|------------------|-------------------------|-----------------|
| MOFFAT     | \$11,288,755     | \$962,313       | \$6,288,577   | \$509,541        | \$1,007,136             | \$20,056,322    |
| MONTEZUMA  | \$8,599,707      | \$0             | \$3,334,476   | \$147,623        | \$1,786,363             | \$13,668,169    |
| MONTRÖSE   | \$6,136,145      | \$0             | \$3,682,694   | \$90,238         | \$1,774,127             | \$11,683,204    |
| MORGAN     | \$9,207,156      | \$98            | \$6,935,306   | \$1,209,856      | \$1,364,176             | \$18,716,592    |
| OTERO      | \$2,983,636      | \$0             | \$1,475,888   | \$395,577        | \$225,570               | \$5,080,671     |
| CURAY      | \$1,386,639      | \$0             | \$569,132     | \$259,283        | \$167,428               | \$2,382,482     |
| PARK       | \$4,591,816      | \$0             | \$2,499,761   | \$103,910        | \$1,156,202             | \$8,351,689     |
| PHILLIPS   | \$1,581,060      | \$0             | \$1,058,593   | \$250,956        | \$285,840               | \$3,176,449     |
| PITKIN     | \$13,369,267     | \$3,217,750     | \$5,297,976   | \$2,799,726      | \$4,825,382             | \$29,510,101    |
| PROMERS    | \$3,275,853      | \$0             | \$1,876,274   | \$422,364        | \$675,058               | \$6,249,550     |
| PUEBLO     | \$25,611,065     | \$0             | \$18,129,001  | \$6,509,472      | \$4,881,802             | \$55,131,340    |
| RIO BLANCO | \$6,163,881      | \$4,650,899     | \$3,199,361   | \$188,460        | \$2,075,662             | \$16,278,263    |
| RIO GRANDE | \$3,780,198      | \$0             | \$1,705,362   | \$340,433        | \$542,620               | \$6,368,613     |
| ROUTT      | \$12,521,288     | \$781,527       | \$4,486,481   | \$558,251        | \$2,362,237             | \$20,709,785    |
| SAGUACHE   | \$1,567,129      | \$0             | \$879,975     | \$131,431        | \$799,551               | \$3,378,085     |
| SAN JUAN   | \$694,889        | \$0             | \$339,975     | \$62,721         | \$30,426                | \$1,128,011     |
| SAN MIGUEL | \$2,910,410      | \$0             | \$1,481,099   | \$209,444        | \$3,183,914             | \$7,784,866     |
| SEDGWICK   | \$990,455        | \$0             | \$794,767     | \$180,919        | \$409,998               | \$2,376,138     |
| SUMMIT     | \$12,306,819     | \$1,760,310     | \$5,846,586   | \$1,192,176      | \$5,769,828             | \$26,875,718    |
| TELLER     | \$5,999,543      | \$0             | \$2,124,713   | \$613,765        | \$750,286               | \$9,488,306     |
| WASHINGTON | \$3,465,502      | \$0             | \$2,083,836   | \$365,806        | \$175,692               | \$6,090,836     |
| WELD       | \$48,665,911     | \$5,760,833     | \$23,752,394  | \$6,107,178      | \$8,389,740             | \$92,676,057    |
| YUMA       | \$4,855,155      | \$0             | \$2,044,024   | \$604,275        | \$864,909               | \$8,368,363     |
| COLORADO   | \$1,331,418,579  | \$23,667,014    | \$598,427,561 | \$116,936,616    | \$271,363,196           | \$2,341,812,966 |



1991 PERCENT OF PROPERTY TAX REVENUES BY TAXING CLASSIFICATION

|             | SCHOOL DISTRICTS | JUNIOR COLLEGES | COUNTY | CITIES AND TOWNS | TOTAL SPECIAL DISTRICTS | TOTAL  |
|-------------|------------------|-----------------|--------|------------------|-------------------------|--------|
| ADAMS       | 59.0%            | 0.0%            | 27.2%  | 5.4%             | 8.4%                    | 100.0% |
| ALAMOSA     | 50.0%            | 0.0%            | 31.2%  | 3.9%             | 14.9%                   | 100.0% |
| ARAPAHOE    | 60.1%            | 0.0%            | 16.3%  | 6.0%             | 17.6%                   | 100.0% |
| ARCHULETA   | 53.7%            | 0.0%            | 23.9%  | 1.1%             | 21.3%                   | 100.0% |
| BACA        | 51.5%            | 0.0%            | 26.2%  | 5.4%             | 16.8%                   | 100.0% |
| BENT        | 50.1%            | 0.0%            | 35.3%  | 6.6%             | 8.0%                    | 100.0% |
| BOULDER     | 59.2%            | 0.0%            | 26.1%  | 10.0%            | 4.7%                    | 100.0% |
| CHAFFEE     | 62.2%            | 0.0%            | 20.4%  | 6.5%             | 10.9%                   | 100.0% |
| CHEYENNE    | 48.6%            | 0.0%            | 39.7%  | 3.0%             | 8.7%                    | 100.0% |
| CLEAR CREEK | 52.1%            | 0.0%            | 36.5%  | 2.6%             | 8.8%                    | 100.0% |
| CONEJOS     | 49.1%            | 0.0%            | 27.6%  | 4.4%             | 18.9%                   | 100.0% |
| COSTILLA    | 60.7%            | 0.0%            | 27.6%  | 1.3%             | 10.3%                   | 100.0% |
| CROWLEY     | 44.7%            | 0.0%            | 46.7%  | 7.6%             | 0.9%                    | 100.0% |
| CUSTER      | 64.5%            | 0.0%            | 21.5%  | 1.2%             | 12.9%                   | 100.0% |
| DELTA       | 61.7%            | 0.0%            | 21.1%  | 1.8%             | 15.4%                   | 100.0% |
| DENVER      | 60.5%            | 0.0%            | 37.1%  | 0.0%             | 2.4%                    | 100.0% |
| DOLORES     | 51.5%            | 0.0%            | 34.6%  | 8.0%             | 5.8%                    | 100.0% |
| DOUGLAS     | 52.2%            | 0.0%            | 17.4%  | 2.3%             | 28.1%                   | 100.0% |
| EAGLE       | 45.4%            | 6.2%            | 15.5%  | 7.5%             | 25.4%                   | 100.0% |
| ELBERT      | 58.1%            | 0.0%            | 33.1%  | 1.6%             | 7.2%                    | 100.0% |
| EL PASO     | 65.0%            | 0.0%            | 16.3%  | 8.0%             | 10.7%                   | 100.0% |
| FREMONT     | 61.1%            | 0.0%            | 17.5%  | 3.2%             | 18.2%                   | 100.0% |
| GARFIELD    | 60.6%            | 5.9%            | 21.0%  | 2.9%             | 9.6%                    | 100.0% |
| GILPIN      | 56.4%            | 0.0%            | 37.2%  | 1.6%             | 4.8%                    | 100.0% |
| GRAND       | 56.0%            | 0.0%            | 17.0%  | 2.9%             | 24.0%                   | 100.0% |
| GUNNISON    | 57.4%            | 0.0%            | 23.6%  | 4.9%             | 14.1%                   | 100.0% |
| HINSDALE    | 52.9%            | 0.0%            | 26.0%  | 1.9%             | 19.2%                   | 100.0% |
| HUERFANO    | 51.3%            | 0.0%            | 24.8%  | 2.3%             | 21.6%                   | 100.0% |
| JACKSON     | 63.6%            | 0.0%            | 25.6%  | 3.0%             | 7.8%                    | 100.0% |
| JEFFERSON   | 50.6%            | 0.0%            | 29.2%  | 3.2%             | 17.0%                   | 100.0% |
| KIOWA       | 38.7%            | 0.0%            | 41.1%  | 3.0%             | 17.2%                   | 100.0% |
| KIT CARSON  | 47.6%            | 0.0%            | 44.8%  | 4.4%             | 3.1%                    | 100.0% |
| LAKE        | 49.2%            | 3.6%            | 38.2%  | 3.9%             | 5.0%                    | 100.0% |
| LA PLATA    | 71.7%            | 0.0%            | 14.8%  | 1.3%             | 12.3%                   | 100.0% |
| LARIMER     | 58.9%            | 0.0%            | 25.2%  | 7.7%             | 8.2%                    | 100.0% |
| LAS ANIMAS  | 56.3%            | 0.0%            | 32.6%  | 7.4%             | 3.8%                    | 100.0% |
| LINCOLN     | 44.6%            | 0.0%            | 46.0%  | 8.8%             | 0.6%                    | 100.0% |
| LOGAN       | 45.2%            | 18.7%           | 27.8%  | 5.5%             | 2.7%                    | 100.0% |
| MESA        | 56.4%            | 0.0%            | 28.9%  | 4.2%             | 10.4%                   | 100.0% |
| MINERAL     | 57.9%            | 0.0%            | 33.9%  | 2.7%             | 5.4%                    | 100.0% |

1991 PERCENT OF PROPERTY TAX REVENUES BY TAXING CLASSIFICATION

|            | SCHOOL DISTRICTS | JUNIOR COLLEGES | COUNTY | CITIES AND TOWNS | TOTAL SPECIAL DISTRICTS | TOTAL  |
|------------|------------------|-----------------|--------|------------------|-------------------------|--------|
| MOFFAT     | 56.3%            | 4.8%            | 31.4%  | 2.5%             | 5.0%                    | 100.0% |
| MONTEZUMA  | 61.5%            | 0.0%            | 24.4%  | 1.1%             | 13.1%                   | 100.0% |
| MONTROSE   | 52.5%            | 0.0%            | 31.5%  | 0.8%             | 15.2%                   | 100.0% |
| MORGAN     | 49.2%            | 0.0%            | 37.1%  | 6.5%             | 7.3%                    | 100.0% |
| OTERO      | 58.7%            | 0.0%            | 29.0%  | 7.8%             | 4.4%                    | 100.0% |
| OURAY      | 58.2%            | 0.0%            | 23.9%  | 10.9%            | 7.0%                    | 100.0% |
| PARK       | 55.0%            | 0.0%            | 29.9%  | 1.2%             | 13.8%                   | 100.0% |
| PHILLIPS   | 49.8%            | 0.0%            | 33.3%  | 7.9%             | 9.0%                    | 100.0% |
| PITKIN     | 45.3%            | 10.9%           | 18.0%  | 9.5%             | 16.4%                   | 100.0% |
| PROMERS    | 52.4%            | 0.0%            | 30.0%  | 6.8%             | 10.8%                   | 100.0% |
| PUEBLO     | 46.5%            | 0.0%            | 32.9%  | 11.8%            | 8.9%                    | 100.0% |
| RIO BLANCO | 37.9%            | 28.6%           | 19.7%  | 1.2%             | 12.8%                   | 100.0% |
| RIO GRANDE | 59.4%            | 0.0%            | 26.8%  | 5.3%             | 8.5%                    | 100.0% |
| ROUITT     | 60.5%            | 3.8%            | 21.7%  | 2.7%             | 11.4%                   | 100.0% |
| SAGUACHE   | 46.4%            | 0.0%            | 26.0%  | 3.9%             | 23.7%                   | 100.0% |
| SAN JUAN   | 61.6%            | 0.0%            | 30.1%  | 5.6%             | 2.7%                    | 100.0% |
| SAN MIGUEL | 37.4%            | 0.0%            | 19.0%  | 2.7%             | 40.9%                   | 100.0% |
| SEDGWICK   | 41.7%            | 0.0%            | 33.4%  | 7.6%             | 17.3%                   | 100.0% |
| SUMMIT     | 45.8%            | 6.5%            | 21.8%  | 4.4%             | 21.5%                   | 100.0% |
| TELLER     | 63.2%            | 0.0%            | 22.4%  | 6.5%             | 7.9%                    | 100.0% |
| WASHINGTON | 56.9%            | 0.0%            | 34.2%  | 6.0%             | 2.9%                    | 100.0% |
| WELD       | 52.5%            | 6.2%            | 25.6%  | 6.6%             | 9.1%                    | 100.0% |
| YUMA       | 58.0%            | 0.0%            | 24.4%  | 7.2%             | 10.3%                   | 100.0% |
| COLORADO   | 56.9%            | 1.0%            | 25.6%  | 5.0%             | 11.6%                   | 100.0% |





1991 PERCENT OF COUNTY PROPERTY TAX REVENUE BY TYPE OF EXPENDITURE

EXEMPT

|             | GENERAL FUND | ROAD & BRIDGE | PUBLIC WELFARE | FROM REVENUE LIMIT | PENSION & RETIREMENT | SELF INSURANCE | HEALTH SERVICES | CAPITAL + RECREATION FUNDS | * SINKING & CONTINGENCY | SOLID WASTE DISPOSAL | PUBLIC SERVICES | TOTAL  |
|-------------|--------------|---------------|----------------|--------------------|----------------------|----------------|-----------------|----------------------------|-------------------------|----------------------|-----------------|--------|
| ADAMS       | 67.1%        | 8.3%          | 17.0%          | 0.0%               | 3.2%                 | 3.6%           | 0.9%            | 0.0%                       | 8.3%                    | 0.0%                 | 0.0%            | 100.0% |
| ALAMOSA     | 16.5%        | 6.2%          | 16.2%          | 0.0%               | 2.8%                 | 0.0%           | 1.3%            | 9.0%                       | 6.2%                    | 3.2%                 | 40.5%           | 100.0% |
| ARAPAHOE    | 69.4%        | 9.2%          | 11.0%          | 3.5%               | 0.0%                 | 0.0%           | 0.0%            | 6.9%                       | 9.2%                    | 0.0%                 | 0.0%            | 100.0% |
| ARCHULETA   | 70.3%        | 21.3%         | 8.4%           | 0.0%               | 0.0%                 | 0.0%           | 0.0%            | 0.0%                       | 21.3%                   | 0.0%                 | 0.0%            | 100.0% |
| BACA        | 53.1%        | 39.8%         | 4.4%           | 0.0%               | 0.0%                 | 0.0%           | 0.0%            | 2.2%                       | 39.8%                   | 0.0%                 | 0.0%            | 100.0% |
| BENT        | 66.6%        | 11.4%         | 15.8%          | 0.0%               | 1.6%                 | 0.0%           | 2.5%            | 0.0%                       | 11.4%                   | 0.0%                 | 1.0%            | 100.0% |
| BOULDER     | 65.2%        | 9.1%          | 11.2%          | 0.0%               | 2.6%                 | 1.9%           | 2.7%            | 6.8%                       | 9.1%                    | 0.0%                 | 0.0%            | 100.0% |
| CHAFFEE     | 64.4%        | 3.1%          | 19.0%          | 0.0%               | 4.4%                 | 0.0%           | 0.0%            | 0.0%                       | 3.1%                    | 5.8%                 | 3.3%            | 100.0% |
| CHEYENNE    | 38.9%        | 22.4%         | 2.0%           | 0.0%               | 2.0%                 | 0.0%           | 19.5%           | 14.2%                      | 22.4%                   | 0.0%                 | 0.0%            | 100.0% |
| CLEAR CREEK | 70.0%        | 18.5%         | 4.6%           | 0.0%               | 0.0%                 | 0.0%           | 0.0%            | 0.0%                       | 18.5%                   | 2.9%                 | 0.0%            | 100.0% |
| CONEJOS     | 65.8%        | 7.1%          | 19.0%          | 0.0%               | 0.0%                 | 0.0%           | 0.0%            | 0.0%                       | 7.1%                    | 0.0%                 | 1.0%            | 100.0% |
| COSTILLA    | 86.2%        | 1.2%          | 9.8%           | 0.0%               | 0.0%                 | 0.0%           | 0.0%            | 0.0%                       | 1.2%                    | 0.0%                 | 0.0%            | 100.0% |
| CROWLEY     | 63.4%        | 19.0%         | 14.2%          | 0.0%               | 0.0%                 | 0.0%           | 0.0%            | 0.0%                       | 19.0%                   | 0.0%                 | 2.9%            | 100.0% |
| CUSTER      | 71.9%        | 10.8%         | 7.3%           | 0.0%               | 0.0%                 | 10.0%          | 0.0%            | 0.0%                       | 10.8%                   | 0.0%                 | 0.0%            | 100.0% |
| DELTA       | 55.6%        | 14.5%         | 24.9%          | 0.0%               | 0.0%                 | 0.0%           | 0.0%            | 0.0%                       | 14.5%                   | 0.0%                 | 0.0%            | 100.0% |
| DENVER      | 44.5%        | 0.0%          | 19.3%          | 19.8%              | 15.7%                | 0.0%           | 0.7%            | 0.0%                       | 0.0%                    | 0.0%                 | 0.0%            | 100.0% |
| DOLORES     | 69.3%        | 14.3%         | 10.4%          | 0.0%               | 0.0%                 | 0.0%           | 0.0%            | 0.0%                       | 14.3%                   | 0.0%                 | 0.0%            | 100.0% |
| DOUGLAS     | 55.4%        | 28.1%         | 1.9%           | 6.8%               | 0.0%                 | 0.0%           | 0.0%            | 7.8%                       | 28.1%                   | 0.0%                 | 0.0%            | 100.0% |
| EAGLE       | 52.6%        | 25.6%         | 4.1%           | 8.5%               | 2.8%                 | 3.5%           | 0.0%            | 2.2%                       | 25.6%                   | 0.0%                 | 0.0%            | 100.0% |
| ELBERT      | 45.4%        | 38.2%         | 3.4%           | 8.4%               | 1.9%                 | 0.0%           | 0.0%            | 0.0%                       | 38.2%                   | 0.0%                 | 0.0%            | 100.0% |
| EL PASO     | 25.0%        | 32.9%         | 23.9%          | 7.5%               | 7.7%                 | 0.8%           | 0.0%            | 2.1%                       | 32.9%                   | 0.0%                 | 0.0%            | 100.0% |
| FREMONT     | 46.9%        | 11.2%         | 28.5%          | 0.0%               | 0.0%                 | 0.0%           | 0.0%            | 2.3%                       | 11.2%                   | 10.0%                | 1.1%            | 100.0% |
| GARFIELD    | 67.9%        | 13.6%         | 13.4%          | 0.0%               | 2.2%                 | 0.0%           | 0.0%            | 0.2%                       | 13.6%                   | 0.0%                 | 1.6%            | 100.0% |
| GILPIN      | 71.3%        | 18.6%         | 3.8%           | 0.0%               | 1.6%                 | 0.0%           | 0.8%            | 0.0%                       | 18.6%                   | 0.0%                 | 0.1%            | 100.0% |
| GRAND       | 58.5%        | 12.8%         | 4.8%           | 0.0%               | 5.8%                 | 0.0%           | 12.6%           | 0.0%                       | 12.8%                   | 0.0%                 | 0.0%            | 100.0% |
| GUNNISON    | 77.9%        | 5.8%          | 4.7%           | 0.0%               | 0.0%                 | 0.0%           | 5.5%            | 0.0%                       | 5.8%                    | 0.0%                 | 0.0%            | 100.0% |
| HINSDALE    | 78.4%        | 4.3%          | 3.4%           | 0.0%               | 4.2%                 | 0.0%           | 0.0%            | 0.0%                       | 4.3%                    | 9.6%                 | 0.0%            | 100.0% |
| HUERFANO    | 78.8%        | 3.5%          | 15.5%          | 0.0%               | 2.2%                 | 0.0%           | 0.0%            | 0.0%                       | 3.5%                    | 0.0%                 | 0.0%            | 100.0% |
| JACKSON     | 52.6%        | 6.2%          | 10.8%          | 0.0%               | 0.0%                 | 6.8%           | 0.0%            | 9.6%                       | 6.2%                    | 3.1%                 | 0.0%            | 100.0% |
| JEFFERSON   | 44.3%        | 16.3%         | 8.8%           | 0.0%               | 3.1%                 | 0.0%           | 2.0%            | 13.8%                      | 16.3%                   | 0.0%                 | 0.0%            | 100.0% |
| KIOWA       | 43.1%        | 36.1%         | 3.5%           | 0.0%               | 1.9%                 | 0.0%           | 11.7%           | 3.7%                       | 36.1%                   | 0.0%                 | 0.0%            | 100.0% |
| KIT CARSON  | 46.6%        | 35.1%         | 4.1%           | 0.0%               | 0.0%                 | 0.0%           | 7.3%            | 1.2%                       | 35.1%                   | 5.7%                 | 0.0%            | 100.0% |
| LAKE        | 81.7%        | 9.5%          | 4.8%           | 0.0%               | 4.0%                 | 0.0%           | 0.0%            | 0.0%                       | 9.5%                    | 0.0%                 | 0.0%            | 100.0% |
| LA PLATA    | 69.2%        | 16.3%         | 13.6%          | 0.0%               | 0.0%                 | 0.0%           | 0.0%            | 0.0%                       | 16.3%                   | 0.0%                 | 0.0%            | 100.0% |
| LARIMER     | 69.4%        | 12.7%         | 11.0%          | 0.0%               | 0.0%                 | 0.0%           | 4.3%            | 2.0%                       | 12.7%                   | 0.0%                 | 0.0%            | 100.0% |
| LAS ANIMAS  | 73.5%        | 10.4%         | 15.8%          | 0.0%               | 0.0%                 | 0.0%           | 0.0%            | 0.0%                       | 10.4%                   | 0.0%                 | 0.0%            | 100.0% |
| LINCOLN     | 44.3%        | 27.0%         | 6.9%           | 0.0%               | 0.0%                 | 0.0%           | 11.5%           | 4.6%                       | 27.0%                   | 4.6%                 | 0.0%            | 100.0% |
| LOGAN       | 48.8%        | 29.3%         | 11.2%          | 0.0%               | 0.0%                 | 0.0%           | 0.0%            | 2.5%                       | 29.3%                   | 8.2%                 | 0.0%            | 100.0% |
| MESA        | 61.3%        | 6.9%          | 16.7%          | 0.0%               | 0.0%                 | 0.0%           | 1.9%            | 1.1%                       | 6.9%                    | 0.0%                 | 0.0%            | 100.0% |
| MINERAL     | 89.8%        | 6.0%          | 4.3%           | 0.0%               | 0.0%                 | 0.0%           | 0.0%            | 0.0%                       | 6.0%                    | 0.0%                 | 0.0%            | 100.0% |

1991 PERCENT OF COUNTY PROPERTY TAX REVENUE BY TYPE OF EXPENDITURE

| GENERAL FUND | ROAD & BRIDGE | PUBLIC WELFARE | EXEMPT FROM REVENUE LIMIT |                     | PENSION & RETIREMENT | SELF INSURANCE | HEALTH SERVICES | CAPITAL FUNDS | RECREATION SERVICES | SINKING & CONTINGENCY | SOLID WASTE DISPOSAL | PUBLIC SERVICES | TOTAL  |
|--------------|---------------|----------------|---------------------------|---------------------|----------------------|----------------|-----------------|---------------|---------------------|-----------------------|----------------------|-----------------|--------|
|              |               |                | HEALTH SERVICES           | RECREATION SERVICES |                      |                |                 |               |                     |                       |                      |                 |        |
| MOFFAT       | 10.9%         | 4.2%           | 0.0%                      | 2.7%                | 0.0%                 | 0.0%           | 7.5%            | 0.0%          | 10.9%               | 0.0%                  | 0.0%                 | 0.0%            | 100.0% |
| MONTEZUMA    | 14.9%         | 12.0%          | 0.0%                      | 0.0%                | 0.0%                 | 0.0%           | 0.0%            | 0.0%          | 0.0%                | 0.0%                  | 0.0%                 | 1.4%            | 100.0% |
| MONTROSE     | 1.9%          | 12.2%          | 0.0%                      | 2.8%                | 0.0%                 | 12.8%          | 7.9%            | 0.0%          | 1.9%                | 0.0%                  | 4.9%                 | 0.0%            | 100.0% |
| MORGAN       | 29.6%         | 6.6%           | 9.4%                      | 0.0%                | 0.0%                 | 0.0%           | 0.0%            | 16.4%         | 29.6%               | 1.6%                  | 0.0%                 | 0.0%            | 100.0% |
| OTERO        | 20.5%         | 18.5%          | 0.0%                      | 5.8%                | 0.0%                 | 3.5%           | 0.0%            | 11.9%         | 20.5%               | 2.7%                  | 0.0%                 | 0.0%            | 100.0% |
| OURAY        | 8.9%          | 5.8%           | 0.0%                      | 0.0%                | 0.0%                 | 0.0%           | 0.0%            | 0.0%          | 8.9%                | 5.9%                  | 0.0%                 | 0.0%            | 100.0% |
| PARK         | 6.0%          | 4.4%           | 0.0%                      | 2.7%                | 0.0%                 | 0.0%           | 0.0%            | 0.0%          | 6.0%                | 0.0%                  | 0.0%                 | 0.0%            | 100.0% |
| PHILLIPS     | 22.7%         | 5.2%           | 0.0%                      | 0.0%                | 0.0%                 | 0.0%           | 0.0%            | 3.5%          | 22.7%               | 0.0%                  | 0.0%                 | 0.0%            | 100.0% |
| PITKIN       | 3.4%          | 1.4%           | 21.0%                     | 0.0%                | 0.0%                 | 0.0%           | 0.0%            | 0.0%          | 3.4%                | 0.0%                  | 0.0%                 | 0.0%            | 100.0% |
| PROMERS      | 18.4%         | 11.0%          | 0.0%                      | 0.0%                | 0.0%                 | 0.0%           | 0.0%            | 1.8%          | 18.4%               | 1.4%                  | 0.0%                 | 0.0%            | 100.0% |
| PUEBLO       | 3.7%          | 21.6%          | 0.0%                      | 5.6%                | 0.0%                 | 0.0%           | 1.0%            | 4.1%          | 3.7%                | 1.2%                  | 0.3%                 | 0.0%            | 100.0% |
| RIO BLANCO   | 21.9%         | 6.2%           | 0.0%                      | 0.0%                | 0.0%                 | 0.0%           | 33.1%           | 5.6%          | 33.1%               | 0.0%                  | 0.0%                 | 0.0%            | 100.0% |
| RIO GRANDE   | 58.7%         | 13.6%          | 0.0%                      | 2.6%                | 0.0%                 | 0.0%           | 0.0%            | 0.0%          | 17.6%               | 0.0%                  | 0.0%                 | 0.0%            | 100.0% |
| ROUITT       | 17.6%         | 4.0%           | 0.0%                      | 0.0%                | 0.0%                 | 0.0%           | 0.0%            | 30.0%         | 17.6%               | 0.0%                  | 0.0%                 | 0.0%            | 100.0% |
| SAGUACHE     | 7.9%          | 16.4%          | 0.0%                      | 0.0%                | 0.0%                 | 0.0%           | 0.0%            | 0.0%          | 7.9%                | 0.0%                  | 0.0%                 | 0.0%            | 100.0% |
| SAN JUAN     | 3.4%          | 3.6%           | 0.0%                      | 0.0%                | 0.0%                 | 0.0%           | 0.0%            | 0.0%          | 3.4%                | 2.5%                  | 0.0%                 | 0.0%            | 100.0% |
| SAN MIGUEL   | 77.2%         | 4.1%           | 0.0%                      | 4.6%                | 0.0%                 | 0.0%           | 0.0%            | 0.0%          | 10.0%               | 2.7%                  | 0.0%                 | 0.0%            | 100.0% |
| SEDGWICK     | 49.4%         | 5.9%           | 0.0%                      | 0.0%                | 0.0%                 | 0.0%           | 8.8%            | 2.9%          | 32.3%               | 0.7%                  | 0.0%                 | 0.0%            | 100.0% |
| SUMMIT       | 56.8%         | 2.7%           | 0.0%                      | 0.0%                | 0.0%                 | 0.0%           | 0.0%            | 17.6%         | 16.9%               | 0.0%                  | 0.0%                 | 0.0%            | 100.0% |
| TELLER       | 77.5%         | 16.0%          | 0.0%                      | 0.0%                | 0.0%                 | 0.0%           | 0.0%            | 0.0%          | 6.4%                | 0.0%                  | 0.0%                 | 0.0%            | 100.0% |
| WASHINGTON   | 20.0%         | 5.5%           | 0.0%                      | 0.0%                | 0.0%                 | 0.0%           | 11.3%           | 0.0%          | 20.0%               | 1.0%                  | 0.0%                 | 0.0%            | 100.0% |
| WELD         | 60.5%         | 13.2%          | 0.0%                      | 0.0%                | 0.0%                 | 2.5%           | 0.0%            | 3.7%          | 16.1%               | 3.9%                  | 0.0%                 | 0.0%            | 100.0% |
| YUMA         | 67.2%         | 5.5%           | 0.0%                      | 0.0%                | 0.0%                 | 2.3%           | 0.0%            | 0.0%          | 20.4%               | 0.0%                  | 0.0%                 | 0.0%            | 100.0% |
| COLORADO     | 54.8%         | 13.3%          | 5.4%                      | 4.9%                | 0.7%                 | 0.7%           | 1.6%            | 4.6%          | 11.6%               | 0.3%                  | 0.2%                 | 0.1%            | 100.0% |

\* Exempt From Revenue Limit includes SBOE Reappraisal, Bond Redemption & Interest, Debt Service

# Health Services include Handicapped, Public/Mental Health, Public Nursing, Ambulance, Hospitals

+ Capital Funds include Capital Expenditures, Capital Improvements, Capital Equipment Lease Purchase

\* Recreation Services include Library, Open Space, Home Rule Conservation, TV Translator, Museum, Fair, Recreation

\* Public Services include Public Works, Building Maintenance, Fire, Jail, Safety



## 1991 COUNTY PROPERTY TAX MILL LEVIES BY TYPE OF EXPENDITURE

| GENERAL FUND | ROAD & BRIDGE | PUBLIC WELFARE | EXEMPT FROM REVENUE LIMIT |         | PENSION & RETIREMENT | SELF INSURANCE | HEALTH SERVICES | CAPITAL FUNDS | RECREATION SERVICES | * CONTINGENCY | SINKING & CONTINGENCY | SOLID WASTE DISPOSAL | PUBLIC SERVICES | TOTAL  |
|--------------|---------------|----------------|---------------------------|---------|----------------------|----------------|-----------------|---------------|---------------------|---------------|-----------------------|----------------------|-----------------|--------|
|              |               |                | EXEMPT FROM REVENUE LIMIT | WELFARE |                      |                |                 |               |                     |               |                       |                      |                 |        |
| HOFFAT       | 2.500         | 0.959          | 0.000                     | 0.607   | 0.000                | 1.720          | 0.000           | 1.521         | 0.000               | 0.000         | 0.000                 | 0.000                | 0.000           | 22.872 |
| MONTEZUMA    | 2.398         | 1.930          | 0.000                     | 0.000   | 0.000                | 0.000          | 0.000           | 0.000         | 0.000               | 0.000         | 0.000                 | 0.000                | 0.222           | 16.136 |
| MONROSE      | 0.509         | 3.250          | 0.000                     | 0.740   | 3.411                | 2.091          | 0.000           | 0.000         | 0.000               | 0.000         | 0.000                 | 1.307                | 0.000           | 26.621 |
| MORGAN       | 11.647        | 2.100          | 3.000                     | 0.000   | 0.000                | 0.000          | 5.235           | 0.000         | 0.000               | 0.500         | 0.000                 | 0.000                | 0.000           | 31.948 |
| OTERO        | 8.140         | 4.052          | 0.000                     | 1.263   | 0.771                | 0.000          | 2.614           | 0.000         | 0.000               | 0.601         | 0.000                 | 0.000                | 0.000           | 21.948 |
| CURAY        | 13.340        | 0.970          | 0.000                     | 0.000   | 0.000                | 0.000          | 0.000           | 0.000         | 0.000               | 1.000         | 0.000                 | 0.000                | 0.000           | 16.810 |
| PARK         | 20.897        | 1.445          | 0.000                     | 0.655   | 0.000                | 0.000          | 0.000           | 0.000         | 0.000               | 0.000         | 0.000                 | 0.000                | 0.000           | 24.065 |
| PHILLIPS     | 19.400        | 6.420          | 0.000                     | 0.000   | 0.000                | 0.000          | 1.000           | 0.000         | 0.000               | 0.000         | 0.000                 | 0.000                | 0.000           | 28.280 |
| PITKIN       | 3.089         | 0.226          | 1.385                     | 0.000   | 0.000                | 0.000          | 0.000           | 1.786         | 0.000               | 0.000         | 0.000                 | 0.000                | 0.000           | 6.581  |
| PROMERS      | 18.030        | 5.000          | 0.000                     | 0.000   | 0.000                | 0.000          | 0.500           | 0.250         | 0.000               | 0.390         | 0.000                 | 0.000                | 0.000           | 27.170 |
| PUEBLO       | 18.790        | 1.110          | 0.000                     | 1.670   | 0.000                | 0.290          | 1.220           | 0.000         | 0.000               | 0.349         | 0.100                 | 0.000                | 0.000           | 29.999 |
| RIO BLANCO   | 1.982         | 0.559          | 0.000                     | 0.000   | 0.000                | 3.000          | 0.509           | 0.000         | 0.000               | 0.000         | 0.000                 | 0.000                | 0.000           | 9.050  |
| RIO GRANDE   | 11.777        | 3.530          | 0.000                     | 0.531   | 0.000                | 0.000          | 0.000           | 1.500         | 0.000               | 0.000         | 0.000                 | 0.000                | 0.000           | 20.067 |
| ROUTT        | 8.045         | 2.924          | 0.000                     | 0.000   | 0.000                | 0.000          | 4.975           | 0.000         | 0.000               | 0.000         | 0.000                 | 0.000                | 0.000           | 16.602 |
| SAGUACHE     | 17.060        | 1.771          | 0.000                     | 0.000   | 0.000                | 0.000          | 0.000           | 0.000         | 0.000               | 0.000         | 0.000                 | 0.000                | 0.000           | 22.531 |
| SAN JUAN     | 17.771        | 0.660          | 0.000                     | 0.000   | 0.000                | 0.000          | 0.000           | 0.000         | 0.000               | 0.500         | 0.000                 | 0.000                | 0.000           | 19.641 |
| SAN MIGUEL   | 7.722         | 1.000          | 0.000                     | 0.460   | 0.000                | 0.000          | 0.000           | 0.143         | 0.000               | 0.267         | 0.000                 | 0.000                | 0.000           | 9.997  |
| SEDGWICK     | 16.829        | 11.000         | 0.000                     | 0.000   | 0.000                | 3.000          | 1.000           | 0.000         | 0.000               | 0.250         | 0.000                 | 0.000                | 0.000           | 34.079 |
| SUMMIT       | 7.498         | 2.226          | 0.000                     | 0.000   | 0.000                | 0.000          | 2.324           | 0.808         | 0.000               | 0.000         | 0.000                 | 0.000                | 0.000           | 13.210 |
| TELLER       | 14.748        | 1.224          | 0.000                     | 0.000   | 0.000                | 0.000          | 0.000           | 0.000         | 0.000               | 0.000         | 0.000                 | 0.000                | 0.000           | 19.023 |
| WASHINGTON   | 15.930        | 5.126          | 0.000                     | 0.000   | 0.000                | 2.905          | 0.000           | 0.000         | 0.000               | 0.250         | 0.000                 | 0.000                | 0.000           | 25.611 |
| WELD         | 13.593        | 3.615          | 0.000                     | 0.000   | 0.560                | 0.000          | 0.835           | 0.000         | 0.000               | 0.883         | 0.000                 | 0.000                | 0.000           | 22.457 |
| YUMA         | 14.590        | 4.419          | 0.000                     | 0.000   | 0.500                | 0.000          | 0.000           | 1.000         | 0.000               | 0.000         | 0.000                 | 0.000                | 0.000           | 21.714 |
| COLORADO     | 875.490       | 233.660        | 142.005                   | 21.783  | 9.515                | 35.918         | 40.715          | 23.877        | 9.438               | 14.079        | 13.037                | 1,435.908            |                 |        |

Exempt From Revenue Limit includes SBOE Reappraisal, Bond Redemption & Interest, Debt Service

# Health Services include Handicapped, Public/Mental Health, Public Nursing, Ambulance, Hospitals

+ Capital Funds include Capital Expenditures, Capital Improvements, Capital Equipment Lease Purchase

\* Recreation Services include Library, Open Space, Home Rule Conservation, TV Translator, Museum, Fair, Recreation

Public Services include Public Works, Building Maintenance, Fire, Jail, Safety



1991 SPECIAL DISTRICT PROPERTY TAX REVENUES BY TYPE OF DISTRICT BY COUNTY

|             | METROPOLITAN DISTRICTS |             | PARK & RECREATION DISTRICTS |             | FIRE DISTRICTS |             | HOSPITAL DISTRICTS |             | WATER & SANITATION DISTRICTS |             | LIBRARY DISTRICTS |     | OTHER + INDEPENDENT DISTRICTS |     | COUNTY * DISTRICTS |     | MUNICIPAL DISTRICTS |             | NATURAL RESOURCES DISTRICTS |     | IGA AUTHORITY |     | TOTAL SPECIAL DISTRICTS |              |
|-------------|------------------------|-------------|-----------------------------|-------------|----------------|-------------|--------------------|-------------|------------------------------|-------------|-------------------|-----|-------------------------------|-----|--------------------|-----|---------------------|-------------|-----------------------------|-----|---------------|-----|-------------------------|--------------|
|             |                        |             |                             |             |                |             |                    |             |                              |             |                   |     |                               |     |                    |     |                     |             |                             |     |               |     |                         |              |
| ADAMS       | \$1,706,826            | \$1,535,264 | \$6,266,703                 | \$0         | \$1,349,238    | \$1,657,162 | \$1,272,855        | \$0         | \$1,349,238                  | \$1,657,162 | \$0               | \$0 | \$0                           | \$0 | \$0                | \$0 | \$0                 | \$11,736    | \$112,599                   | \$0 | \$0           | \$0 | \$0                     | \$13,912,384 |
| ALAMOSA     | \$91,535               | \$0         | \$119,218                   | \$0         | \$34,014       | \$0         | \$128,873          | \$0         | \$34,014                     | \$0         | \$0               | \$0 | \$128,873                     | \$0 | \$9,671            | \$0 | \$0                 | \$0         | \$409,094                   | \$0 | \$0           | \$0 | \$0                     | \$792,405    |
| ARAPAHOE    | \$16,038,696           | \$7,680,352 | \$13,706,840                | \$0         | \$10,045,486   | \$4,944,755 | \$2,690,565        | \$0         | \$10,045,486                 | \$4,944,755 | \$0               | \$0 | \$2,690,565                   | \$0 | \$4,403,360        | \$0 | \$0                 | \$211,079   | \$5,553                     | \$0 | \$0           | \$0 | \$0                     | \$59,726,687 |
| ARCHULETA   | \$97,775               | \$0         | \$298,823                   | \$0         | \$819,900      | \$129,292   | \$0                | \$166,536   | \$819,900                    | \$129,292   | \$0               | \$0 | \$0                           | \$0 | \$0                | \$0 | \$0                 | \$0         | \$68,150                    | \$0 | \$0           | \$0 | \$0                     | \$1,580,475  |
| BACA        | \$0                    | \$184,738   | \$5,068                     | \$432,908   | \$0            | \$0         | \$0                | \$0         | \$0                          | \$0         | \$0               | \$0 | \$0                           | \$0 | \$75,856           | \$0 | \$0                 | \$0         | \$0                         | \$0 | \$0           | \$0 | \$0                     | \$698,570    |
| BENT        | \$0                    | \$0         | \$54,898                    | \$0         | \$0            | \$60,749    | \$0                | \$0         | \$0                          | \$60,749    | \$0               | \$0 | \$0                           | \$0 | \$52,534           | \$0 | \$0                 | \$0         | \$26,577                    | \$0 | \$0           | \$0 | \$0                     | \$194,758    |
| BOULDER     | \$459,418              | \$28,463    | \$4,083,908                 | \$0         | \$267,890      | \$0         | \$1,079,245        | \$0         | \$267,890                    | \$0         | \$0               | \$0 | \$1,079,245                   | \$0 | \$0                | \$0 | \$674,267           | \$1,765,167 | \$0                         | \$0 | \$0           | \$0 | \$0                     | \$8,358,358  |
| CHAFFEE     | \$0                    | \$0         | \$186,521                   | \$108,663   | \$27,785       | \$162,697   | \$0                | \$108,663   | \$27,785                     | \$162,697   | \$0               | \$0 | \$0                           | \$0 | \$0                | \$0 | \$0                 | \$0         | \$98,106                    | \$0 | \$0           | \$0 | \$0                     | \$583,773    |
| CHEYENNE    | \$0                    | \$99,542    | \$141,473                   | \$123,217   | \$22,225       | \$0         | \$0                | \$123,217   | \$22,225                     | \$0         | \$0               | \$0 | \$0                           | \$0 | \$105,085          | \$0 | \$0                 | \$0         | \$0                         | \$0 | \$0           | \$0 | \$0                     | \$491,542    |
| CLEAR CREEK | \$60,778               | \$248,762   | \$135,467                   | \$0         | \$178,176      | \$0         | \$0                | \$0         | \$178,176                    | \$0         | \$0               | \$0 | \$0                           | \$0 | \$204,990          | \$0 | \$0                 | \$0         | \$6                         | \$0 | \$0           | \$0 | \$0                     | \$828,179    |
| CONEJOS     | \$0                    | \$0         | \$91,590                    | \$148,818   | \$0            | \$0         | \$0                | \$148,818   | \$0                          | \$0         | \$0               | \$0 | \$0                           | \$0 | \$38,777           | \$0 | \$0                 | \$0         | \$192,194                   | \$0 | \$0           | \$0 | \$0                     | \$471,378    |
| COSTILLA    | \$243,824              | \$0         | \$98,857                    | \$0         | \$13,678       | \$0         | \$0                | \$0         | \$13,678                     | \$0         | \$0               | \$0 | \$0                           | \$0 | \$0                | \$0 | \$0                 | \$0         | \$96,994                    | \$0 | \$0           | \$0 | \$0                     | \$453,353    |
| CROWLEY     | \$0                    | \$0         | \$1,644                     | \$0         | \$0            | \$0         | \$0                | \$0         | \$0                          | \$0         | \$0               | \$0 | \$0                           | \$0 | \$0                | \$0 | \$0                 | \$0         | \$10,887                    | \$0 | \$0           | \$0 | \$0                     | \$12,531     |
| CUSTER      | \$0                    | \$0         | \$112,027                   | \$84,354    | \$15,950       | \$32,033    | \$0                | \$84,354    | \$15,950                     | \$32,033    | \$0               | \$0 | \$0                           | \$0 | \$0                | \$0 | \$0                 | \$0         | \$15,523                    | \$0 | \$0           | \$0 | \$0                     | \$259,887    |
| DELTA       | \$120,212              | \$0         | \$293,115                   | \$401,886   | \$102          | \$131,507   | \$0                | \$401,886   | \$102                        | \$131,507   | \$0               | \$0 | \$0                           | \$0 | \$69,614           | \$0 | \$0                 | \$0         | \$134,882                   | \$0 | \$0           | \$0 | \$0                     | \$1,151,318  |
| DENVER      | \$3,517,162            | \$1,286     | \$14,139                    | \$0         | \$279,902      | \$0         | \$3,381,643        | \$0         | \$279,902                    | \$0         | \$0               | \$0 | \$3,381,643                   | \$0 | \$0                | \$0 | \$736,512           | \$0         | \$0                         | \$0 | \$0           | \$0 | \$0                     | \$7,930,645  |
| DOLORES     | \$0                    | \$11,224    | \$21,479                    | \$0         | \$0            | \$0         | \$0                | \$0         | \$0                          | \$0         | \$0               | \$0 | \$0                           | \$0 | \$32,810           | \$0 | \$0                 | \$0         | \$15,129                    | \$0 | \$0           | \$0 | \$0                     | \$80,642     |
| DOUGLAS     | \$8,071,473            | \$241,080   | \$4,327,354                 | \$0         | \$2,479,918    | \$1,825,263 | \$505,759          | \$0         | \$2,479,918                  | \$1,825,263 | \$0               | \$0 | \$505,759                     | \$0 | \$2,493,248        | \$0 | \$0                 | \$0         | \$548                       | \$0 | \$0           | \$0 | \$0                     | \$19,944,644 |
| EAGLE       | \$6,338,667            | \$752,431   | \$529,179                   | \$815,626   | \$2,341,283    | \$459,540   | \$193,126          | \$815,626   | \$2,341,283                  | \$459,540   | \$0               | \$0 | \$193,126                     | \$0 | \$45,624           | \$0 | \$0                 | \$0         | \$286,539                   | \$0 | \$0           | \$0 | \$0                     | \$11,762,014 |
| ELBERT      | \$0                    | \$35,480    | \$564,895                   | \$0         | \$3,867        | \$0         | \$0                | \$0         | \$3,867                      | \$0         | \$0               | \$0 | \$0                           | \$0 | \$0                | \$0 | \$0                 | \$0         | \$3,544                     | \$0 | \$0           | \$0 | \$0                     | \$607,786    |
| EL PASO     | \$2,485,685            | \$0         | \$2,416,802                 | \$0         | \$2,249,407    | \$9,466,923 | \$0                | \$0         | \$2,249,407                  | \$9,466,923 | \$0               | \$0 | \$0                           | \$0 | \$212,729          | \$0 | \$0                 | \$594,724   | \$2,087,455                 | \$0 | \$0           | \$0 | \$0                     | \$19,513,724 |
| FREMONT     | \$0                    | \$312,963   | \$1,134,388                 | \$6,583     | \$378,425      | \$0         | \$0                | \$6,583     | \$378,425                    | \$0         | \$0               | \$0 | \$0                           | \$0 | \$0                | \$0 | \$0                 | \$0         | \$157,042                   | \$0 | \$0           | \$0 | \$0                     | \$1,989,401  |
| GARFIELD    | \$133,129              | \$195,156   | \$822,212                   | \$525,998   | \$50,431       | \$0         | \$0                | \$525,998   | \$50,431                     | \$0         | \$0               | \$0 | \$0                           | \$0 | \$25,446           | \$0 | \$0                 | \$32,180    | \$242,853                   | \$0 | \$0           | \$0 | \$0                     | \$2,027,405  |
| GILPIN      | \$0                    | \$0         | \$132,349                   | \$20,093    | \$20,093       | \$0         | \$0                | \$20,093    | \$20,093                     | \$0         | \$0               | \$0 | \$0                           | \$0 | \$0                | \$0 | \$0                 | \$0         | \$0                         | \$0 | \$0           | \$0 | \$0                     | \$152,442    |
| GRAND       | \$4,052                | \$368,700   | \$1,384,393                 | \$866,751   | \$1,154,067    | \$0         | \$0                | \$866,751   | \$1,154,067                  | \$0         | \$0               | \$0 | \$0                           | \$0 | \$0                | \$0 | \$0                 | \$0         | \$112,793                   | \$0 | \$0           | \$0 | \$0                     | \$3,890,757  |
| GUNNISON    | \$176,515              | \$104,300   | \$380,554                   | \$0         | \$385,984      | \$0         | \$0                | \$0         | \$385,984                    | \$0         | \$0               | \$0 | \$0                           | \$0 | \$58,993           | \$0 | \$0                 | \$0         | \$241,821                   | \$0 | \$0           | \$0 | \$0                     | \$1,348,168  |
| HINDS DALE  | \$0                    | \$0         | \$35,049                    | \$1,732     | \$101,867      | \$17,633    | \$0                | \$1,732     | \$101,867                    | \$17,633    | \$0               | \$0 | \$0                           | \$0 | \$5,984            | \$0 | \$0                 | \$0         | \$30,964                    | \$0 | \$0           | \$0 | \$0                     | \$193,229    |
| HUERFANO    | \$0                    | \$0         | \$208,804                   | \$987,876   | \$320,823      | \$23,354    | \$0                | \$987,876   | \$320,823                    | \$23,354    | \$0               | \$0 | \$0                           | \$0 | \$7,643            | \$0 | \$0                 | \$1,055     | \$16,629                    | \$0 | \$0           | \$0 | \$0                     | \$1,566,184  |
| JACKSON     | \$0                    | \$0         | \$0                         | \$99,489    | \$0            | \$0         | \$0                | \$99,489    | \$0                          | \$0         | \$0               | \$0 | \$0                           | \$0 | \$0                | \$0 | \$0                 | \$0         | \$12,510                    | \$0 | \$0           | \$0 | \$0                     | \$111,999    |
| JEFFERSON   | \$5,137,531            | \$6,567,409 | \$19,852,256                | \$3,050,594 | \$8,542,131    | \$317,586   | \$2,295,333        | \$3,050,594 | \$8,542,131                  | \$317,586   | \$0               | \$0 | \$2,295,333                   | \$0 | \$4,373,242        | \$0 | \$0                 | \$1,268,482 | \$4,037                     | \$0 | \$0           | \$0 | \$0                     | \$48,040,423 |
| KIOWA       | \$0                    | \$26,450    | \$0                         | \$466,979   | \$0            | \$48,109    | \$0                | \$466,979   | \$0                          | \$48,109    | \$0               | \$0 | \$0                           | \$0 | \$29,067           | \$0 | \$0                 | \$0         | \$1,815                     | \$0 | \$0           | \$0 | \$0                     | \$572,420    |
| KIT CARSON  | \$0                    | \$0         | \$120,313                   | \$0         | \$24,341       | \$0         | \$0                | \$0         | \$24,341                     | \$0         | \$0               | \$0 | \$0                           | \$0 | \$51,499           | \$0 | \$0                 | \$0         | \$2,555                     | \$0 | \$0           | \$0 | \$0                     | \$198,708    |
| LAKE        | \$0                    | \$0         | \$0                         | \$199,910   | \$66,303       | \$0         | \$0                | \$199,910   | \$66,303                     | \$0         | \$0               | \$0 | \$0                           | \$0 | \$0                | \$0 | \$0                 | \$0         | \$0                         | \$0 | \$0           | \$0 | \$0                     | \$266,213    |
| LA PLATA    | \$683,300              | \$12,369    | \$1,078,449                 | \$704,522   | \$122,638      | \$79,878    | \$0                | \$704,522   | \$122,638                    | \$79,878    | \$0               | \$0 | \$0                           | \$0 | \$57,754           | \$0 | \$0                 | \$0         | \$294,869                   | \$0 | \$0           | \$0 | \$0                     | \$3,033,779  |
| LARTIMER    | \$3,169                | \$233,258   | \$2,925,103                 | \$3,050,594 | \$1,260,776    | \$317,586   | \$0                | \$3,050,594 | \$1,260,776                  | \$317,586   | \$0               | \$0 | \$0                           | \$0 | \$204,768          | \$0 | \$0                 | \$358,498   | \$1,292,885                 | \$0 | \$0           | \$0 | \$0                     | \$9,646,637  |
| LAS ANIMAS  | \$0                    | \$7,880     | \$21,004                    | \$0         | \$0            | \$0         | \$0                | \$0         | \$0                          | \$0         | \$0               | \$0 | \$98,005                      | \$0 | \$0                | \$0 | \$0                 | \$0         | \$113,255                   | \$0 | \$0           | \$0 | \$0                     | \$240,144    |
| LINCOLN     | \$0                    | \$0         | \$15,635                    | \$0         | \$0            | \$0         | \$0                | \$0         | \$0                          | \$0         | \$0               | \$0 | \$0                           | \$0 | \$4,928            | \$0 | \$0                 | \$0         | \$3,240                     | \$0 | \$0           | \$0 | \$0                     | \$23,803     |
| LOGAN       | \$0                    | \$0         | \$162,281                   | \$0         | \$0            | \$0         | \$0                | \$0         | \$0                          | \$0         | \$0               | \$0 | \$0                           | \$0 | \$54,787           | \$0 | \$0                 | \$0         | \$110,743                   | \$0 | \$0           | \$0 | \$0                     | \$327,811    |
| MESA        | \$461,676              | \$0         | \$1,448,031                 | \$59,036    | \$218,443      | \$0         | \$0                | \$59,036    | \$218,443                    | \$0         | \$0               | \$0 | \$0                           | \$0 | \$76,732           | \$0 | \$0                 | \$72,862    | \$2,480,486                 | \$0 | \$0           | \$0 | \$0                     | \$4,817,266  |
| MINERAL     | \$0                    | \$0         | \$18,336                    | \$2,018     | \$945          | \$0         | \$0                | \$2,018     | \$945                        | \$0         | \$0               | \$0 | \$0                           | \$0 | \$0                | \$0 | \$0                 | \$0         | \$36,107                    | \$0 | \$0           | \$0 | \$0                     | \$57,407     |

1991 SPECIAL DISTRICT PROPERTY TAX REVENUES BY TYPE OF DISTRICT BY COUNTY

|            | METROPOLITAN DISTRICTS | PARK & RECREATION DISTRICTS | FIRE DISTRICTS | HOSPITAL DISTRICTS | WATER & SANITATION DISTRICTS | LIBRARY DISTRICTS | OTHER + INDEPENDENT DISTRICTS | COUNTY * DISTRICTS | MUNICIPAL DISTRICTS | NATURAL RESOURCES DISTRICTS | IGA AUTHORITY | TOTAL SPECIAL DISTRICTS |
|------------|------------------------|-----------------------------|----------------|--------------------|------------------------------|-------------------|-------------------------------|--------------------|---------------------|-----------------------------|---------------|-------------------------|
| HOFFAT     | \$0                    | \$0                         | \$531,417      | \$0                | \$0                          | \$0               | \$0                           | \$0                | \$0                 | \$475,719                   | \$0           | \$1,007,136             |
| MONTEZUMA  | \$120,659              | \$171,525                   | \$493,220      | \$451,940          | \$54,316                     | \$42,649          | \$0                           | \$142,906          | \$0                 | \$309,148                   | \$0           | \$1,786,363             |
| MONTRORSE  | \$0                    | \$378,127                   | \$728,311      | \$0                | \$44,729                     | \$202,481         | \$0                           | \$48,789           | \$51,265            | \$320,425                   | \$0           | \$1,774,127             |
| MORGAN     | \$0                    | \$0                         | \$263,561      | \$83,603           | \$200,600                    | \$173,727         | \$0                           | \$13,380           | \$0                 | \$629,305                   | \$0           | \$1,364,176             |
| OTERO      | \$0                    | \$0                         | \$160,088      | \$0                | \$2,152                      | \$0               | \$0                           | \$0                | \$0                 | \$63,331                    | \$0           | \$225,570               |
| OURAY      | \$0                    | \$0                         | \$66,908       | \$0                | \$0                          | \$19,994          | \$0                           | \$18,833           | \$0                 | \$61,693                    | \$0           | \$167,428               |
| PARK       | \$23,230               | \$34,575                    | \$753,270      | \$187,460          | \$148,201                    | \$0               | \$183,007                     | \$0                | \$0                 | \$13,919                    | \$0           | \$1,156,202             |
| PHILLIPS   | \$0                    | \$37,433                    | \$41,252       | \$328,136          | \$0                          | \$0               | \$0                           | \$13,967           | \$0                 | \$5,727                     | \$0           | \$285,840               |
| PITKIN     | \$0                    | \$0                         | \$1,353,247    | \$535,121          | \$1,704,944                  | \$835,466         | \$0                           | \$281,667          | \$0                 | \$321,921                   | \$0           | \$4,825,382             |
| PROMERS    | \$0                    | \$0                         | \$24,110       | \$0                | \$17,593                     | \$0               | \$0                           | \$61,334           | \$0                 | \$36,899                    | \$0           | \$675,058               |
| PUEBLO     | \$1,275,417            | \$0                         | \$791,594      | \$0                | \$134,411                    | \$2,120,560       | \$0                           | \$14,440           | \$0                 | \$545,380                   | \$0           | \$4,881,802             |
| RIO BLANCO | \$0                    | \$809,013                   | \$381,925      | \$265,885          | \$66,011                     | \$116,923         | \$0                           | \$66,850           | \$0                 | \$369,055                   | \$0           | \$2,075,662             |
| RIO GRANDE | \$0                    | \$0                         | \$207,204      | \$0                | \$7,931                      | \$0               | \$0                           | \$37,614           | \$0                 | \$289,871                   | \$0           | \$542,620               |
| ROUIT      | \$65,533               | \$0                         | \$467,697      | \$12,930           | \$463,001                    | \$600,157         | \$0                           | \$44,679           | \$0                 | \$708,440                   | \$0           | \$2,362,237             |
| SAGUACHE   | \$0                    | \$535                       | \$137,408      | \$3,235            | \$326,651                    | \$0               | \$0                           | \$0                | \$0                 | \$331,723                   | \$0           | \$799,551               |
| SAN JUAN   | \$0                    | \$0                         | \$23,017       | \$0                | \$0                          | \$0               | \$0                           | \$0                | \$0                 | \$7,408                     | \$0           | \$30,426                |
| SAN MIGUEL | \$2,040,873            | \$0                         | \$319,471      | \$85,091           | \$4,782                      | \$417,025         | \$0                           | \$250,076          | \$0                 | \$66,595                    | \$0           | \$3,183,914             |
| SEDGWICK   | \$0                    | \$0                         | \$29,330       | \$0                | \$0                          | \$0               | \$0                           | \$15,343           | \$0                 | \$365,325                   | \$0           | \$409,998               |
| SUMMIT     | \$1,039,057            | \$0                         | \$2,762,285    | \$61,271           | \$1,669,103                  | \$0               | \$0                           | \$0                | \$0                 | \$238,112                   | \$0           | \$5,769,828             |
| TELLER     | \$0                    | \$0                         | \$445,427      | \$29,758           | \$115,685                    | \$153,398         | \$0                           | \$0                | \$0                 | \$6,018                     | \$0           | \$750,286               |
| WASHINGTON | \$0                    | \$0                         | \$89,804       | \$0                | \$3,713                      | \$0               | \$0                           | \$61,802           | \$0                 | \$20,373                    | \$0           | \$175,692               |
| WELD       | \$61,288               | \$263,456                   | \$3,249,706    | \$0                | \$790,943                    | \$1,515,359       | \$197,319                     | \$0                | \$203,968           | \$2,107,701                 | \$0           | \$8,389,740             |
| YUMA       | \$0                    | \$0                         | \$94,981       | \$427,229          | \$0                          | \$0               | \$0                           | \$290,969          | \$0                 | \$51,729                    | \$0           | \$864,909               |
| COLORADO   | \$50,457,481           | \$20,341,772                | \$76,624,192   | \$11,725,155       | \$38,530,855                 | \$25,554,219      | \$12,025,732                  | \$14,057,790       | \$4,216,628         | \$17,829,372                | \$0           | \$271,363,196           |

\* Other Independent Districts include Moffat Tunnel, Tunnel, Urban Drainage & Flood Control, Ambulance, Rail, Denver Metro Scientific & Cultural Facility, Scientific & Cultural Facility, Cherry Creek Basin, Regional Service Authority, RTD

\* County Districts include Cemetery, Pest Control, Law Enforcement, County Public Improvement, County Local Improvement, County General Improvement, County Disposal, County Water & San, Special Taxing District Home Rule County

\* Municipal Districts include Home Rule DDA, Statutory DDA, Home Rule URA, Statutory URA, Home Rule Municipal Improvement, Statutory Municipal Improvement, Business Improvement

# Natural Resources Districts include Groundwater Management, Water Conservation & Conservancy, Soil Conservation, Irrigation, Drainage, Flood Control, Mine Drainage, Grand Junction Drainage

\* IGA Authority includes Power Authority, Communication Authority, Public Highway Authority, Housing Authority, Airport Authority, Authority, 911 Authority, Water Authority

1991 PERCENT OF SPECIAL DISTRICT PROPERTY TAX REVENUES BY TYPE OF DISTRICT BY COUNTY

|             | METROPOLITAN DISTRICTS |       | PARK & RECREATION DISTRICTS |      | FIRE DISTRICTS |       | HOSPITAL DISTRICTS |       | WATER & SANITATION DISTRICTS |      | LIBRARY DISTRICTS |      | OTHER + INDEPENDENT DISTRICTS |      | COUNTY * DISTRICTS |       | MUNICIPAL DISTRICTS |       | NATURAL RESOURCES DISTRICTS |      | IGA AUTHORITY |        | TOTAL SPECIAL DISTRICTS |  |
|-------------|------------------------|-------|-----------------------------|------|----------------|-------|--------------------|-------|------------------------------|------|-------------------|------|-------------------------------|------|--------------------|-------|---------------------|-------|-----------------------------|------|---------------|--------|-------------------------|--|
|             |                        |       |                             |      |                |       |                    |       |                              |      |                   |      |                               |      |                    |       |                     |       |                             |      |               |        |                         |  |
| ADAMS       | 12.3%                  | 11.0% | 45.0%                       | 0.0% | 9.7%           | 11.9% | 9.1%               | 0.0%  | 0.0%                         | 0.0% | 0.0%              | 0.0% | 0.0%                          | 0.0% | 0.0%               | 0.0%  | 0.1%                | 0.8%  | 0.0%                        | 0.0% | 100.0%        |        |                         |  |
| ALAMOSA     | 11.6%                  | 0.0%  | 15.0%                       | 0.0% | 4.3%           | 0.0%  | 16.3%              | 0.0%  | 0.0%                         | 0.0% | 0.0%              | 0.0% | 0.0%                          | 0.0% | 0.0%               | 1.2%  | 0.0%                | 0.0%  | 51.6%                       | 0.0% | 0.0%          | 100.0% |                         |  |
| ARAPAHOE    | 26.9%                  | 12.9% | 22.9%                       | 0.0% | 16.8%          | 8.3%  | 4.5%               | 0.0%  | 0.0%                         | 0.0% | 0.0%              | 0.0% | 0.0%                          | 0.0% | 0.0%               | 7.4%  | 0.4%                | 0.0%  | 0.0%                        | 0.0% | 0.0%          | 100.0% |                         |  |
| ARCHULETA   | 6.2%                   | 0.0%  | 18.9%                       | 0.0% | 51.9%          | 8.2%  | 0.0%               | 10.5% | 0.0%                         | 0.0% | 0.0%              | 0.0% | 0.0%                          | 0.0% | 0.0%               | 0.0%  | 0.0%                | 0.0%  | 4.3%                        | 0.0% | 0.0%          | 100.0% |                         |  |
| BACA        | 0.0%                   | 26.4% | 0.7%                        | 0.0% | 0.0%           | 0.0%  | 0.0%               | 62.0% | 0.0%                         | 0.0% | 0.0%              | 0.0% | 0.0%                          | 0.0% | 0.0%               | 10.9% | 0.0%                | 0.0%  | 0.0%                        | 0.0% | 0.0%          | 100.0% |                         |  |
| BENT        | 0.0%                   | 0.0%  | 28.2%                       | 0.0% | 0.0%           | 31.2% | 0.0%               | 0.0%  | 0.0%                         | 0.0% | 0.0%              | 0.0% | 0.0%                          | 0.0% | 0.0%               | 27.0% | 0.0%                | 0.0%  | 13.6%                       | 0.0% | 0.0%          | 100.0% |                         |  |
| BOULDER     | 5.5%                   | 0.3%  | 48.9%                       | 0.0% | 3.2%           | 0.0%  | 12.9%              | 0.0%  | 0.0%                         | 0.0% | 0.0%              | 0.0% | 0.0%                          | 0.0% | 0.0%               | 0.0%  | 0.0%                | 21.1% | 0.0%                        | 0.0% | 0.0%          | 100.0% |                         |  |
| CHAFFEE     | 0.0%                   | 0.0%  | 32.0%                       | 0.0% | 4.8%           | 27.9% | 0.0%               | 18.6% | 0.0%                         | 0.0% | 0.0%              | 0.0% | 0.0%                          | 0.0% | 0.0%               | 0.0%  | 0.0%                | 16.8% | 0.0%                        | 0.0% | 0.0%          | 100.0% |                         |  |
| CHEYENNE    | 0.0%                   | 20.3% | 28.8%                       | 0.0% | 4.5%           | 0.0%  | 0.0%               | 25.1% | 0.0%                         | 0.0% | 0.0%              | 0.0% | 0.0%                          | 0.0% | 0.0%               | 21.4% | 0.0%                | 0.0%  | 0.0%                        | 0.0% | 0.0%          | 100.0% |                         |  |
| CLEAR CREEK | 7.3%                   | 30.0% | 16.4%                       | 0.0% | 21.5%          | 0.0%  | 0.0%               | 0.0%  | 0.0%                         | 0.0% | 0.0%              | 0.0% | 0.0%                          | 0.0% | 0.0%               | 24.8% | 0.0%                | 0.0%  | 0.0%                        | 0.0% | 0.0%          | 100.0% |                         |  |
| CONEJOS     | 0.0%                   | 0.0%  | 19.4%                       | 0.0% | 0.0%           | 0.0%  | 0.0%               | 31.6% | 0.0%                         | 0.0% | 0.0%              | 0.0% | 0.0%                          | 0.0% | 0.0%               | 8.2%  | 0.0%                | 0.0%  | 40.8%                       | 0.0% | 0.0%          | 100.0% |                         |  |
| COSTILLA    | 53.8%                  | 0.0%  | 21.8%                       | 0.0% | 3.0%           | 0.0%  | 0.0%               | 0.0%  | 0.0%                         | 0.0% | 0.0%              | 0.0% | 0.0%                          | 0.0% | 0.0%               | 0.0%  | 0.0%                | 21.4% | 0.0%                        | 0.0% | 0.0%          | 100.0% |                         |  |
| CROWLEY     | 0.0%                   | 0.0%  | 13.1%                       | 0.0% | 0.0%           | 0.0%  | 0.0%               | 0.0%  | 0.0%                         | 0.0% | 0.0%              | 0.0% | 0.0%                          | 0.0% | 0.0%               | 0.0%  | 0.0%                | 86.9% | 0.0%                        | 0.0% | 0.0%          | 100.0% |                         |  |
| CLUSTER     | 0.0%                   | 0.0%  | 43.1%                       | 0.0% | 6.1%           | 12.3% | 0.0%               | 32.5% | 0.0%                         | 0.0% | 0.0%              | 0.0% | 0.0%                          | 0.0% | 0.0%               | 0.0%  | 0.0%                | 6.0%  | 0.0%                        | 0.0% | 0.0%          | 100.0% |                         |  |
| DELTA       | 10.4%                  | 0.0%  | 25.5%                       | 0.0% | 0.0%           | 11.4% | 0.0%               | 34.9% | 0.0%                         | 0.0% | 0.0%              | 0.0% | 0.0%                          | 0.0% | 0.0%               | 6.0%  | 0.0%                | 0.0%  | 11.7%                       | 0.0% | 0.0%          | 100.0% |                         |  |
| DENVER      | 44.3%                  | 0.0%  | 0.2%                        | 0.0% | 3.5%           | 0.0%  | 0.0%               | 0.0%  | 0.0%                         | 0.0% | 0.0%              | 0.0% | 0.0%                          | 0.0% | 0.0%               | 0.0%  | 0.0%                | 0.0%  | 0.0%                        | 0.0% | 0.0%          | 100.0% |                         |  |
| DOLORES     | 0.0%                   | 13.9% | 26.6%                       | 0.0% | 0.0%           | 0.0%  | 0.0%               | 0.0%  | 0.0%                         | 0.0% | 0.0%              | 0.0% | 0.0%                          | 0.0% | 0.0%               | 40.7% | 0.0%                | 0.0%  | 18.8%                       | 0.0% | 0.0%          | 100.0% |                         |  |
| DOUGLAS     | 40.5%                  | 1.2%  | 21.7%                       | 0.0% | 12.4%          | 9.2%  | 2.5%               | 0.0%  | 0.0%                         | 0.0% | 0.0%              | 0.0% | 0.0%                          | 0.0% | 0.0%               | 12.5% | 0.0%                | 0.0%  | 0.0%                        | 0.0% | 0.0%          | 100.0% |                         |  |
| EAGLE       | 53.9%                  | 6.4%  | 4.5%                        | 0.0% | 19.9%          | 3.9%  | 1.6%               | 6.9%  | 0.0%                         | 0.0% | 0.0%              | 0.0% | 0.0%                          | 0.0% | 0.0%               | 0.4%  | 0.0%                | 0.0%  | 2.4%                        | 0.0% | 0.0%          | 100.0% |                         |  |
| ELBERT      | 0.0%                   | 5.8%  | 92.9%                       | 0.0% | 0.6%           | 0.0%  | 0.0%               | 0.0%  | 0.0%                         | 0.0% | 0.0%              | 0.0% | 0.0%                          | 0.0% | 0.0%               | 0.0%  | 0.0%                | 0.6%  | 0.0%                        | 0.0% | 0.0%          | 100.0% |                         |  |
| EL PASO     | 3.1%                   | 0.0%  | 13.8%                       | 0.0% | 12.8%          | 53.9% | 0.0%               | 0.0%  | 0.0%                         | 0.0% | 0.0%              | 0.0% | 0.0%                          | 0.0% | 0.0%               | 0.0%  | 0.0%                | 0.0%  | 0.0%                        | 0.0% | 0.0%          | 100.0% |                         |  |
| FREMONT     | 0.0%                   | 15.7% | 57.0%                       | 0.0% | 19.0%          | 0.0%  | 0.0%               | 0.3%  | 0.0%                         | 0.0% | 0.0%              | 0.0% | 0.0%                          | 0.0% | 0.0%               | 0.0%  | 0.0%                | 0.0%  | 7.9%                        | 0.0% | 0.0%          | 100.0% |                         |  |
| GARFIELD    | 6.0%                   | 9.6%  | 40.6%                       | 0.0% | 2.5%           | 0.0%  | 0.0%               | 25.9% | 0.0%                         | 0.0% | 0.0%              | 0.0% | 0.0%                          | 0.0% | 0.0%               | 1.3%  | 0.0%                | 0.0%  | 12.0%                       | 0.0% | 0.0%          | 100.0% |                         |  |
| GILPIN      | 0.0%                   | 0.0%  | 86.8%                       | 0.0% | 13.2%          | 0.0%  | 0.0%               | 0.0%  | 0.0%                         | 0.0% | 0.0%              | 0.0% | 0.0%                          | 0.0% | 0.0%               | 0.0%  | 0.0%                | 0.0%  | 0.0%                        | 0.0% | 0.0%          | 100.0% |                         |  |
| GRAND       | 0.1%                   | 9.5%  | 35.6%                       | 0.0% | 29.7%          | 0.0%  | 0.0%               | 22.3% | 0.0%                         | 0.0% | 0.0%              | 0.0% | 0.0%                          | 0.0% | 0.0%               | 0.0%  | 0.0%                | 0.0%  | 2.9%                        | 0.0% | 0.0%          | 100.0% |                         |  |
| GUNNISON    | 13.1%                  | 7.7%  | 28.2%                       | 0.0% | 28.6%          | 0.0%  | 0.0%               | 0.0%  | 0.0%                         | 0.0% | 0.0%              | 0.0% | 0.0%                          | 0.0% | 0.0%               | 4.4%  | 0.0%                | 0.0%  | 17.9%                       | 0.0% | 0.0%          | 100.0% |                         |  |
| HINSDALE    | 0.0%                   | 0.0%  | 18.1%                       | 0.0% | 52.7%          | 9.1%  | 0.0%               | 0.9%  | 0.0%                         | 0.0% | 0.0%              | 0.0% | 0.0%                          | 0.0% | 0.0%               | 3.1%  | 0.0%                | 0.0%  | 16.0%                       | 0.0% | 0.0%          | 100.0% |                         |  |
| HUERFANO    | 0.0%                   | 0.0%  | 13.3%                       | 0.0% | 20.5%          | 1.5%  | 0.0%               | 63.1% | 0.0%                         | 0.0% | 0.0%              | 0.0% | 0.0%                          | 0.0% | 0.0%               | 0.5%  | 0.1%                | 0.0%  | 1.1%                        | 0.0% | 0.0%          | 100.0% |                         |  |
| JACKSON     | 0.0%                   | 0.0%  | 0.0%                        | 0.0% | 0.0%           | 0.0%  | 0.0%               | 88.8% | 0.0%                         | 0.0% | 0.0%              | 0.0% | 0.0%                          | 0.0% | 0.0%               | 0.0%  | 0.0%                | 0.0%  | 11.2%                       | 0.0% | 0.0%          | 100.0% |                         |  |
| JEFFERSON   | 10.7%                  | 13.7% | 41.3%                       | 0.0% | 17.8%          | 0.0%  | 4.8%               | 0.0%  | 0.0%                         | 0.0% | 0.0%              | 0.0% | 0.0%                          | 0.0% | 0.0%               | 9.1%  | 2.6%                | 0.0%  | 0.0%                        | 0.0% | 0.0%          | 100.0% |                         |  |
| KIOWA       | 0.0%                   | 4.6%  | 0.0%                        | 0.0% | 0.0%           | 8.4%  | 0.0%               | 81.6% | 0.0%                         | 0.0% | 0.0%              | 0.0% | 0.0%                          | 0.0% | 0.0%               | 5.1%  | 0.0%                | 0.0%  | 0.3%                        | 0.0% | 0.0%          | 100.0% |                         |  |
| KIT CARSON  | 0.0%                   | 0.0%  | 60.5%                       | 0.0% | 12.2%          | 0.0%  | 0.0%               | 0.0%  | 0.0%                         | 0.0% | 0.0%              | 0.0% | 0.0%                          | 0.0% | 0.0%               | 25.9% | 0.0%                | 0.0%  | 1.3%                        | 0.0% | 0.0%          | 100.0% |                         |  |
| LAKE        | 0.0%                   | 0.0%  | 0.0%                        | 0.0% | 24.9%          | 0.0%  | 0.0%               | 75.1% | 0.0%                         | 0.0% | 0.0%              | 0.0% | 0.0%                          | 0.0% | 0.0%               | 0.0%  | 0.0%                | 0.0%  | 0.0%                        | 0.0% | 0.0%          | 100.0% |                         |  |
| LA PLATA    | 22.5%                  | 0.4%  | 35.5%                       | 0.0% | 4.0%           | 2.6%  | 0.0%               | 23.2% | 0.0%                         | 0.0% | 0.0%              | 0.0% | 0.0%                          | 0.0% | 0.0%               | 1.9%  | 0.0%                | 0.0%  | 9.7%                        | 0.0% | 0.0%          | 100.0% |                         |  |
| LARIMER     | 0.0%                   | 2.4%  | 30.3%                       | 0.0% | 13.1%          | 3.3%  | 0.0%               | 31.6% | 0.0%                         | 0.0% | 0.0%              | 0.0% | 0.0%                          | 0.0% | 0.0%               | 2.1%  | 3.7%                | 0.0%  | 13.4%                       | 0.0% | 0.0%          | 100.0% |                         |  |
| LAS ANIMAS  | 0.0%                   | 3.3%  | 8.7%                        | 0.0% | 0.0%           | 0.0%  | 0.0%               | 0.0%  | 0.0%                         | 0.0% | 0.0%              | 0.0% | 0.0%                          | 0.0% | 0.0%               | 0.0%  | 0.0%                | 0.0%  | 47.2%                       | 0.0% | 0.0%          | 100.0% |                         |  |
| LINCOLN     | 0.0%                   | 0.0%  | 65.7%                       | 0.0% | 0.0%           | 0.0%  | 0.0%               | 0.0%  | 0.0%                         | 0.0% | 0.0%              | 0.0% | 0.0%                          | 0.0% | 0.0%               | 20.7% | 0.0%                | 0.0%  | 13.6%                       | 0.0% | 0.0%          | 100.0% |                         |  |
| LOGAN       | 0.0%                   | 0.0%  | 49.5%                       | 0.0% | 0.0%           | 0.0%  | 0.0%               | 0.0%  | 0.0%                         | 0.0% | 0.0%              | 0.0% | 0.0%                          | 0.0% | 0.0%               | 16.7% | 0.0%                | 0.0%  | 33.8%                       | 0.0% | 0.0%          | 100.0% |                         |  |
| MESA        | 9.6%                   | 0.0%  | 30.1%                       | 0.0% | 4.5%           | 0.0%  | 0.0%               | 1.2%  | 0.0%                         | 0.0% | 0.0%              | 0.0% | 0.0%                          | 0.0% | 0.0%               | 1.6%  | 1.5%                | 0.0%  | 51.5%                       | 0.0% | 0.0%          | 100.0% |                         |  |
| MINERAL     | 0.0%                   | 0.0%  | 31.9%                       | 0.0% | 1.6%           | 0.0%  | 0.0%               | 3.5%  | 0.0%                         | 0.0% | 0.0%              | 0.0% | 0.0%                          | 0.0% | 0.0%               | 0.0%  | 0.0%                | 0.0%  | 62.9%                       | 0.0% | 0.0%          | 100.0% |                         |  |

1991 PERCENT OF SPECIAL DISTRICT PROPERTY TAX REVENUES BY TYPE OF DISTRICT BY COUNTY

|            | METROPOLITAN DISTRICTS | PARK & RECREATION DISTRICTS | FIRE DISTRICTS | HOSPITAL DISTRICTS | WATER & SANITATION DISTRICTS | LIBRARY DISTRICTS | OTHER * INDEPENDENT DISTRICTS | COUNTY * DISTRICTS | MUNICIPAL DISTRICTS | NATURAL RESOURCES DISTRICTS | IGA AUTHORITY | TOTAL SPECIAL DISTRICTS |
|------------|------------------------|-----------------------------|----------------|--------------------|------------------------------|-------------------|-------------------------------|--------------------|---------------------|-----------------------------|---------------|-------------------------|
| MOFFAT     | 0.0%                   | 0.0%                        | 52.8%          | 0.0%               | 0.0%                         | 0.0%              | 0.0%                          | 0.0%               | 0.0%                | 47.2%                       | 0.0%          | 100.0%                  |
| MONTEZUMA  | 6.8%                   | 9.6%                        | 27.6%          | 25.3%              | 3.0%                         | 2.4%              | 0.0%                          | 8.0%               | 0.0%                | 17.3%                       | 0.0%          | 100.0%                  |
| MONROSE    | 0.0%                   | 21.3%                       | 41.1%          | 0.0%               | 2.5%                         | 11.4%             | 0.0%                          | 2.8%               | 2.9%                | 18.1%                       | 0.0%          | 100.0%                  |
| MORGAN     | 0.0%                   | 0.0%                        | 19.3%          | 6.1%               | 14.7%                        | 12.7%             | 0.0%                          | 1.0%               | 0.0%                | 46.1%                       | 0.0%          | 100.0%                  |
| OTERO      | 0.0%                   | 0.0%                        | 71.0%          | 0.0%               | 1.0%                         | 0.0%              | 0.0%                          | 0.0%               | 0.0%                | 28.1%                       | 0.0%          | 100.0%                  |
| OURAY      | 0.0%                   | 0.0%                        | 40.0%          | 0.0%               | 0.0%                         | 11.9%             | 0.0%                          | 11.2%              | 0.0%                | 36.8%                       | 0.0%          | 100.0%                  |
| PARK       | 2.0%                   | 3.0%                        | 65.2%          | 0.0%               | 12.8%                        | 0.0%              | 15.8%                         | 0.0%               | 0.0%                | 1.2%                        | 0.0%          | 100.0%                  |
| PHILLIPS   | 0.0%                   | 13.1%                       | 14.4%          | 65.6%              | 0.0%                         | 0.0%              | 0.0%                          | 4.9%               | 0.0%                | 2.0%                        | 0.0%          | 100.0%                  |
| PITKIN     | 0.0%                   | 0.0%                        | 28.0%          | 6.8%               | 35.3%                        | 17.3%             | 0.0%                          | 5.8%               | 0.0%                | 6.7%                        | 0.0%          | 100.0%                  |
| PROMERS    | 0.0%                   | 0.0%                        | 3.6%           | 79.3%              | 2.6%                         | 0.0%              | 0.0%                          | 9.1%               | 0.0%                | 5.5%                        | 0.0%          | 100.0%                  |
| PUEBLO     | 26.1%                  | 0.0%                        | 16.2%          | 0.0%               | 2.8%                         | 43.4%             | 0.0%                          | 0.3%               | 0.0%                | 11.2%                       | 0.0%          | 100.0%                  |
| RIO BLANCO | 0.0%                   | 39.0%                       | 18.4%          | 12.8%              | 3.2%                         | 5.6%              | 0.0%                          | 3.2%               | 0.0%                | 17.8%                       | 0.0%          | 100.0%                  |
| RIO GRANDE | 0.0%                   | 0.0%                        | 38.2%          | 0.0%               | 1.5%                         | 0.0%              | 0.0%                          | 6.9%               | 0.0%                | 53.4%                       | 0.0%          | 100.0%                  |
| ROUTT      | 2.8%                   | 0.0%                        | 19.8%          | 0.5%               | 19.6%                        | 25.4%             | 0.0%                          | 1.9%               | 0.0%                | 30.0%                       | 0.0%          | 100.0%                  |
| SAGUACHE   | 0.0%                   | 0.1%                        | 17.2%          | 0.4%               | 40.9%                        | 0.0%              | 0.0%                          | 0.0%               | 0.0%                | 41.5%                       | 0.0%          | 100.0%                  |
| SAN JUAN   | 0.0%                   | 0.0%                        | 75.7%          | 0.0%               | 0.0%                         | 0.0%              | 0.0%                          | 0.0%               | 0.0%                | 24.3%                       | 0.0%          | 100.0%                  |
| SAN MIGUEL | 64.1%                  | 0.0%                        | 10.0%          | 2.7%               | 0.2%                         | 13.1%             | 0.0%                          | 7.9%               | 0.0%                | 2.1%                        | 0.0%          | 100.0%                  |
| SEDGWICK   | 0.0%                   | 0.0%                        | 7.2%           | 0.0%               | 0.0%                         | 0.0%              | 0.0%                          | 3.7%               | 0.0%                | 89.1%                       | 0.0%          | 100.0%                  |
| SUMMIT     | 18.0%                  | 0.0%                        | 47.9%          | 1.1%               | 28.9%                        | 0.0%              | 0.0%                          | 0.0%               | 0.0%                | 4.1%                        | 0.0%          | 100.0%                  |
| TELLER     | 0.0%                   | 0.0%                        | 59.4%          | 4.0%               | 15.4%                        | 20.4%             | 0.0%                          | 0.0%               | 0.0%                | 0.8%                        | 0.0%          | 100.0%                  |
| WASHINGTON | 0.0%                   | 0.0%                        | 51.1%          | 0.0%               | 2.1%                         | 0.0%              | 0.0%                          | 35.2%              | 0.0%                | 11.6%                       | 0.0%          | 100.0%                  |
| WELD       | 0.7%                   | 3.1%                        | 38.7%          | 0.0%               | 9.4%                         | 18.1%             | 2.4%                          | 0.0%               | 2.4%                | 25.1%                       | 0.0%          | 100.0%                  |
| YUMA       | 0.0%                   | 0.0%                        | 11.0%          | 49.4%              | 0.0%                         | 0.0%              | 0.0%                          | 33.6%              | 0.0%                | 6.0%                        | 0.0%          | 100.0%                  |
| COLORADO   | 18.0%                  | 7.6%                        | 28.4%          | 4.4%               | 14.3%                        | 9.5%              | 4.5%                          | 5.2%               | 1.6%                | 6.6%                        | 0.0%          | 100.0%                  |

\* Other Independent Districts include Moffat Tunnel, Urban Drainage & Flood Control, Ambulance, Rail, Denver Metro Scientific & Cultural Facility, Scientific & Cultural Facility, Cherry Creek Basin, Regional Service Authority, RTD

\* County Districts include Cemetery, Pest Control, Law Enforcement, County Public Improvement, County Local Improvement, County General Improvement, County Disposal, County Water & San, Special Taxing District Home Rule County

\* Municipal Districts include Home Rule DDA, Statutory DDA, Home Rule URA, Statutory URA, Home Rule Municipal Improvement, Statutory Municipal Improvement, Business Improvement

# Natural Resources Districts include Groundwater Management, Water Conservation & Conservancy, Soil Conservation, Irrigation, Drainage, Flood Control, Mine Drainage, Grand Junction Drainage

\* IGA Authority includes Power Authority, Communication Authority, Public Highway Authority, Airport Authority, Housing Authority, Airport Authority, 911 Authority, Water Authority



REQUEST FOR ADDITIONAL COPIES OF 1991 ANNUAL REPORT

State of Colorado  
Division of Property Taxation  
1313 Sherman St., #419  
Denver, CO 80203

Date \_\_\_\_\_  
Department of Local Affairs  
(303) 866-2371

Name \_\_\_\_\_

Company/Organization \_\_\_\_\_

Address \_\_\_\_\_

City \_\_\_\_\_ State \_\_\_\_\_ Zip \_\_\_\_\_ Phone No. \_\_\_\_\_

1991 Annual Report \_\_\_\_\_ No. Copies \_\_\_\_\_ \$10 each \$ \_\_\_\_\_  
Amount Enclosed

Previous years:

Year \_\_\_\_\_ No. of Copies \_\_\_\_\_ | Free \$10 each additional

One copy of the 1991 Annual Report is provided free to your Company or Organization. Each addition copy is \$10.00. Make checks payable to State of Colorado, Department of Local Affairs.

\*\*\*\*\*

NOTICE

To receive a copy of the 1992 State of Colorado Property Tax Annual Report detach and return the request card below. No 1992 report will be forwarded without this request on file.

Division of Property Taxation  
1313 Sherman St., #419  
Denver, Co 80203

Date \_\_\_\_\_

REQUEST FOR DPT TWENTY-SECOND ANNUAL REPORT (1992)

Please send the 1992 Annual Report to the Governor and Legislature to:

Name \_\_\_\_\_ Organization \_\_\_\_\_

Address \_\_\_\_\_ Phone \_\_\_\_\_

City \_\_\_\_\_ State \_\_\_\_\_ Zip Code \_\_\_\_\_

Place  
Postage  
Here

Division of Property Taxation  
1313 Sherman St., #419  
Denver, CO 80203