

**FILE COPY**

**DO NOT REMOVE**


**STATE OF COLORADO**

1974

**4TH ANNUAL REPORT**

OF THE

**DIVISION OF PROPERTY TAXATION**



TO THE

**GOVERNOR AND THE LEGISLATURE**

0

**STATE OF COLORADO**

1974


4TH ANNUAL REPORT

OF THE

**DIVISION OF PROPERTY TAXATION**

TO THE

**GOVERNOR AND THE LEGISLATURE**



**R. E. CARPER**

Property Tax Administrator

**Arlene Kappelman**  
Secretary

**A. G. Ferraro**  
Director of Appraisals

Compiled by:

Vernon L. Andrews — Jr. Accountant

614 Capitol Annex 1375 Sherman Street Denver, Colorado 80203

2/75 — 1.2M

## **LETTER OF TRANSMITTAL**

Denver, Colorado, March 1, 1975

To the HONORABLE RICHARD D. LAMM, Governor, and  
the members of the General Assembly of the State of Colorado:

In compliance with 1973 CRS, 39-2-119, as amended, the  
Property Tax Administrator herewith submits his annual report for  
the tax year 1974.

RAYMOND E. CARPER  
Property Tax Administrator

## TABLE OF CONTENTS

	Page
Administrator's Foreword .....	7
Comparison of 1973 and 1974 Abstracts by Class .....	11
Analysis of Abstracts by Class & Type .....	12
Utility Valuations:	
Railroad Companies .....	14
Private Car Line Companies .....	14
Railway Express Agency .....	15
Airline Companies .....	15
Electric Companies .....	16
Rural Electric Companies .....	16
Telephone Companies .....	17
Telegraph Companies .....	19
Gas Companies .....	19
Gas Pipeline Carrier Companies .....	20
Pipeline Companies .....	20
Domestic Water Companies .....	21
Irrigation Companies .....	21
Summary of Utility Valuations .....	24
Real and Personal Property Assessment by County Assessors —	
1973 and 1974:	
Residential .....	28
Commercial .....	33
Industrial .....	40
Agricultural .....	47
Natural Resources .....	63
1973 County Valuations by Classification .....	83
1974 County Valuations by Classification .....	84
Exempt Real and Personal Property Reported By County Assessors:	
Personal Property .....	85
Real Property .....	94
Recapitulation of Abstracts of Assessment .....	103
Totals by County and by Classification .....	110
Grand Totals of Abstracts of Assessment .....	112
Total State Valuation .....	114
Certifications of Levies and Revenue:	
Summary .....	115
County Levies and Distribution of Revenue .....	117
Average Mill Levies .....	120
Municipal Corporations of the State .....	121
Petitions for Abatement .....	122
Distribution of Revenue .....	123
Tax Levied — 1930 thru 1974 .....	124
Assessed Valuation of the State — 1870 thru 1974 .....	125
Local improvement and Service Districts .....	126
County Listings of Certifications of Levies and Revenue:	
Adams County .....	133
Alamosa County .....	134
Arapahoe County .....	135
Archuleta County .....	137
Baca County .....	138
Bent County .....	138
Boulder County .....	139

## County Listings of Certification and Revenue

(Continued):

Chaffee County .....	141
Cheyenne County .....	141
Clear Creek County .....	142
Conejos County .....	143
Costilla County .....	143
Crowley County .....	144
Custer County .....	145
Delta County .....	145
Denver County .....	146
Dolores County .....	149
Douglas County .....	149
Eagle County .....	150
Elbert County .....	151
El Paso County .....	152
Fremont County .....	154
Garfield County .....	154
Gilpin County .....	155
Grand County .....	156
Gunnison County .....	157
Hinsdale County .....	158
Huerfano County .....	158
Jackson County .....	159
Jefferson County .....	159
Kiowa County .....	161
Kit Carson County .....	162
Lake County .....	163
La Plata County .....	164
Larimer County .....	165
Las Animas County .....	166
Lincoln County .....	167
Logan County .....	168
Mesa County .....	169
Mineral County .....	170
Moffat County .....	170
Montezuma County .....	171
Montrose County .....	172
Morgan County .....	173
Otero County .....	174
Ouray County .....	175
Park County .....	176
Phillips County .....	177
Pitkin County .....	177
Prowers County .....	178
Pueblo County .....	179
Rio Blanco County .....	180
Rio Grande County .....	181
Routt County .....	181
Saguache County .....	182
San Juan County .....	183
San Miguel County .....	184
Sedgwick County .....	184
Summit County .....	185
Teller County .....	186
Washington County .....	187
Weld County .....	187
Yuma County .....	190
Colorado County Assessors — 1974 .....	191

7

**FOURTH ANNUAL REPORT**  
of the  
**PROPERTY TAX ADMINISTRATOR**  
to the  
**GOVERNOR AND THE LEGISLATURE**

1973 C.R.S. 39-2-119 provides: "As soon after the end of the calendar year as may be practicable, the Property Tax Administrator shall prepare a report covering the activities of the Division of Property Taxation during such calendar year. Such report shall set forth the aggregate valuation for assessment of all taxable property in the State and in each county thereof, by classes and subclasses, for the two latest calendar years, the levies imposed by each political subdivision during the preceding calendar year, and the aggregate amount of taxes produced by such levies in the State and each county thereof, together with such other information as the Administrator deems necessary. Such report shall be published in accordance with fiscal rules promulgated by the Controller pursuant to Section 24-30-208, C.R.S. 1973. Copies of the report shall be furnished to the Governor and members of the General Assembly, and made available for distribution to the public."

### **PUBLIC UTILITIES**

For the tax year 1974 the Property Tax Administrator assessed 15 railroad companies, 1 miscellaneous transportation company, 98 private car lines, 17 air lines, 5 electric companies, 37 rural electric companies, 47 telephone companies, 1 telegraph company, 9 gas companies, 5 gas pipe line carrier companies, 17 pipe line companies, 8 domestic water companies, and 2 irrigation water companies. These 262 utilities have a total assessed value of \$773,334,930. This is an increase of \$85,309,490, or an increase of 12.4% over 1973.

### **APPLICATIONS FOR ABATEMENT**

1973 C.R.S. 39-2-116 provides: "The Property Tax Administrator shall review each application submitted by the Board of County Commissioners or the Board of Equalization of any county for abatement or refund of taxes, and if such application is found to be in proper form and recommended in conformity with the law, the application shall be approved; otherwise, it shall be disapproved." During the calendar period 1974, 1,462 applications for abatement or refund of taxes totaling \$846,103 were approved; and 9 applications for abatement or refund of taxes totaling \$11,980 were disapproved.

### **EXEMPT PROPERTY**

The Administrator is required by 1973 C.R.S. 39-2-117 to determine the exemption from general

taxation of property owned and used solely and exclusively for religious worship, for schools and for strictly charitable purposes.

During the year the Division received 448 applications for the exemption of property from general taxation, 261 were for property claimed to be used for religious worship, 166 were for property claimed to be used for strictly charitable purposes, and 21 were for property claimed to be used for schools.

The Division processed 487 applications for exemption; 343 were granted exemption, 50 were granted exemption in part, 85 were denied exemption, and 9 were returned to the respective county assessors or to the claimant as not being subject to determination by the Administrator. Twenty-seven appeals were heard by the Administrator; 11 were granted, 6 were granted in part, 8 were denied, and 2 are pending. At year end there were 88 applications in various stages of processing.

The Division also has the responsibility of examining the annual reports required to be filed by the owners of property which has previously been granted exemption as being owned and used for religious worship, for schools and for strictly charitable purposes to determine if such property continues to qualify for such exemption.

The Division mailed 5,610 pre-printed reporting forms to owners of exempt property followed by 716 second notices to those who had failed to return the reports by the due date.

A total of 5,530 reports were returned by the owners and were reviewed by the Division. Field investigations were made in a number of instances where exemption of the property appeared questionable. Orders were issued revoking the exemption of 37 parcels of property having an estimated actual value of \$5,791,300.

The Division issued 243 notices declaring a forfeiture of the exemption of property for which the owner had failed to file a report. Of these 170 were rescinded upon adequate showing by the owner that the property was eligible for continued exemption.

1973 C.R.S. 39-3-101 (1) (g) (I) (c) makes specific provisions for exemption of senior citizen apartment projects. The Division reviewed 40 such projects providing 4,814 apartments, the exemption of which is dependent upon the occupants meeting with the

## FOURTH ANNUAL REPORT

limitations provided as to age, income and assets. On the basis of certifications filed by the project owners, the Administrator determined that 56 of the units in such projects were entitled to exemption.

Forty-six counties have requested that the Division review on their behalf the continued exemption of property used as rectory, parsonage, manse, etc.

Appeals were filed with the Board of Assessment Appeals relative to 5 applications for exemption which were denied by the Administrator. In all five cases the Board sustained the action of the Administrator.

### APPRAISAL SECTION

The Appraisal Section's efforts were devoted primarily to aid and assistance programs for assessors and employees of the assessors' offices; research and development; the education and training of assessors and employees; and the equalization of values.

### RESEARCH AND DEVELOPMENT

The Appraisal Section revised and updated the annual Circular of Recommendations. This circular provides guidelines for the valuation of all classifications of property. In addition, updated supplements were issued for the Agricultural Equipment Manual, Cost Factoring Tables, and the Property Classification and Identification handbook.

The manual for valuation of Class "F" personal property (mobile machinery and self-propelled construction equipment) was completely researched, revised, updated, and republished. This manual is published by the Division for use by the Colorado Department of Revenue and the County Clerks in compliance with legislation enacted in 1969.

Numerous costs have been researched to aid the Appraisal Section staff in the valuation of specialized properties and to enable assessors to update their appraisal records. Research has been conducted for computerized residential manual updates. A time factor was developed in February of 1974 for the Commercial and Industrial Replacement Cost Manual. Research was conducted throughout the state to determine agricultural commodity prices, crop yields, and landlord income and expense figures to aid in the valuation of agricultural lands. Livestock prices were developed from statistics provided by the Colorado Crop and Livestock Reporting Service in compliance with 1973 C.R.S. 39-5-109 (6) (b). Research was conducted in those areas where statistics were unavailable from the Colorado Crop and Livestock Reporting Service.

### EDUCATION AND TRAINING

Area schools were conducted at several locations throughout the State for assessors and their employees. Schools were conducted on mapping, personal property, natural resources, agriculture, commercial, and residential property classifications.

A special law seminar was held by the Division for all assessors and their staff at Limon and Vail, Colorado. A new school on taxpayer administrative appeals and procedures was developed for assessors and their staffs which proved beneficial to those implementing the procedures.

The 15th Annual Colorado Assessors School was held during the weeks of January 27-31, 1975 and February 10-14, 1975, at the University of Colorado in Boulder. Increased enrollment necessitated two separate weekly sessions. Student attendance totaled 294. The January-February school offered nine courses consisting of Basic A, Basic B, Residential, Commercial, Personal Property, General Office, Assessors Administration, Agricultural, and Advanced Income.

In preparation for the Annual School, members of the Appraisal Section staff took part in a special three-day teaching seminar. This provides staff instructors with new techniques, procedures, and knowledge in conducting an effective school.

### AID AND ASSISTANCE

The aid and assistance staff completed work for the county assessor during calendar year 1974 in the valuation of simple and complex properties; in training assessment personnel; in installation of more efficient office systems, in installing, improving, and updating mapping and parcel identification systems, and in property valuation reviews.

Many individual property appraisals of all types were made at the request of the various assessors. All appraisals made by the staff were done in conjunction with assessors' staff personnel. Whenever necessary, in connection with appraisals made by the staff, appearances and testimony were given to the State Board of Assessment Appeals.

Twenty counties were in the process of reappraisal, and assistance was given to each of these twenty counties in varying degrees. A complete physical inspection and cost calculation of all commercial improvements was planned, controlled, and interfaced with a complete reappraisal in Garfield County.

Presently 31 counties are in various stages of im-



plementing the state recommended system of mapping and parcel identification. In 1974, Alamosa, Otero, Crowley, Pueblo, Elbert, Pitkin, and Rio Blanco counties began mapping programs.

Four counties were involved with the Division in the appraisal and assessment of inter-county and inter-state leased computer and electronic equipment. This case was appealed to the State Board of Assessment Appeals and Division appraisers presented the case with joint representation by county attorneys.

## EQUALIZATION

The Equalization Staff that was created in 1973 continued in 1974 to conduct audits, prepare progress reports on counties that had made commitments the prior year, prepare feasibility studies as to manpower and budgetary requirements for a reappraisal, conduct studies of sales in relation to assessments, and give assistance and instruction to assessors and their personnel.

The Equalization Program consists of reviewing the work done by counties which appear to have the lowest assessment ratios or which are deviating from the statutes and guidelines set down by the Division of Property Taxation and approved by the State Board of Equalization. The following fourteen counties were called before the Property Tax Administrator: Baca, Cheyenne, Clear Creek, Conejos, Custer, Eagle, Fremont, Gunnison, Lake, Ouray, Pitkin, Routt, Saguache and Yuma. Of these counties, eight agreed to do a complete reappraisal and three agreed to do a limited reappraisal. The Division of Property Taxation will make periodic audits in these eleven counties to determine if the work is progressing on schedule and if the quality of work is adequate. In the other three counties the assessors did not seek re-election, therefore the new assessors will be called in for review in 1975.

The equalization staff completed an appraisal study of all classes of property in Prowers County. It completed feasibility studies in Adams, Gunnison, Douglas, Ouray, Saguache, and Chaffee Counties. It completed sales-assessment studies in Gunnison, Ouray, and Saguache Counties. It conducted audits and prepared progress reports of prior commitments in Baca, Boulder, Clear Creek, Conejos, Crowley, Custer, Delta, Douglas, Grand, Gunnison, Jefferson, Lake, Logan, Mineral, Montrose, Morgan, Ouray, Park, Pitkin, Rio Blanco, San Juan, San Miguel, and Summit Counties. Aid and assistance was also given in numerous counties.

The Division of Property Taxation conducted a

study in Boulder County as ordered by the Board of Assessment Appeals and determined that a reappraisal was necessary. County officials are currently reappraising all property, and expect to complete the program for the 1975 tax rolls.

The Division also was ordered by the Board of Assessment Appeals to study select properties in Summit County. As a result, the County is budgeting to complete the reappraisal by 1976.

## SALES VALUATION REPORT

The eighth annual sales assessment analysis report was completed and released to local government and other interested agencies. This report is part of the ongoing request of the various state agencies involved in the study of equalization. The sales assessment analysis is also used by the Division of Property Taxation and the various county assessors as indicators of equalization factors portrayed by the sales data.

The sales information is processed through the Division of Automatic Data Processing with various levels of reports. The analysis reports are furnished to the counties as part of the cost sharing work programs of the Division of Property Taxation. The cumulative or annual report contains the current year's sales analysis, as well as the cumulative three-year sales analysis. The information is characterized by county, by property type, and by age groupings within classes of property. The data is presented in statistical and graphical means of portraying the sales information for interpretation of the interested groups. The 1973-1974 sales were further subjected to analysis within each county by geographic areas known as City Area, Township Area, or Subdivision Area. This is a further attempt to portray the valuation information on a more meaningful level for the counties. The analysis by subdivision was supplied directly to the counties for analysis without being included in a formal report.

The continued inflation of the economy through the fiscal year 1973-1974 is reflected in all sales analysis reports. The majority of the sales indicate a downward trend of the sales assessment ratios. Since the sales analysis is limited to residential and commercial properties, and most counties have not recently effected reappraisal programs of these properties, there still exists a wide disparity between the sales and the assessor's actual value. Commercial properties continue to reflect higher sales ratios than residential, and unimproved properties continue to reflect lower assessment ratios than corresponding improved properties. In those twenty counties in process of reappraisal, this study does not accurately

## FOURTH ANNUAL REPORT

reflect the valuation assessment ratio. The 20 counties are: Bent, Boulder, Conejos, Custer, Delta, Douglas, Eagle, Garfield, Grand, Gunnison, Jefferson, Lake, Mineral, Ouray, Park, Pitkin, Saguache, San Juan, San Miguel, and Teller.

### **DATA PROCESSING AND STATE-COUNTY COST SHARING**

The State-County cost sharing consists primarily of a data bank concept for the storage of property record information and data processing programs

designed to effect valuation data by property or group of properties. Boulder County is currently operational on the cost calculation programs of the STACO valuation system. This provides Boulder County with current cost information, both for manual and machine application, and for the updating of improvement information.

Data processing specifications currently call for the completion of a data bank record system which will enable the Division to further utilize several retrieval programs and provide management reports for value analysis work.

## SUMMARY

**COMPARISON OF SUMMARY OF  
ABSTRACTS OF ASSESSMENT**  
In Thousands of Dollars — \$000.00 Omitted.

Class of Property	1973		1974		Percent Increase (Decrease)
	Valuation	Percent Of Total	Valuation	Percent Of Total	
Residential .....	2,962,573	44.45	3,330,629	44.62	12.42
Commercial .....	1,686,583	25.31	1,943,779	26.04	15.25
Industrial .....	513,394	7.70	573,609	7.69	11.73
Agricultural .....	616,056	9.24	598,373	8.02	(2.87)
Natural Resources .....	198,390	2.98	243,665	3.27	22.82
State Assessed .....	688,025	10.32	773,335	10.36	12.40
 Total Assessed Valuation ...	 6,665,021	 100.00	 7,463,390	 100.00	 11.98

## TAXES TO BE COLLECTED

The 1974 taxes to be collected total	\$614,360,142
The 1973 taxes to be collected total	\$515,362,672
The 1972 taxes to be collected total	\$532,036,700
In 1960 the amount was	\$204,058,456
In 1950 the amount was	\$ 81,258,156

## FOURTH ANNUAL REPORT

ANALYSIS OF ABSTRACTS OF ASSESSMENT 1974  
BY CLASS AND TYPE  
In Thousands of Dollars — \$000.00 Omitted

	Residential		Commercial		Industrial		Agricultural		Natural Resources		State Assessed Properties		Total		Comparison	
	Amount	%	Amount	%	Amount	%	Amount	%	Amount	%	Amount	%	Amount	%	1973	%
Land.....	\$ 812,467	10.9	\$ 415,178	5.6	\$ 62,125	0.8	\$324,129	4.3	\$195,812	2.6	\$		\$1,809,810	24.2	24.9	
Improvements .....	2,451,869	32.8	1,155,835	15.4	289,100	3.9	133,555	1.8	27,597	0.4			4,057,956	54.3	54.1	
Equities in Land .....	72		37		1		351						461			
<b>Total</b>																
Real Estate .....	3,264,417	43.7	1,571,050	21.0	351,226	4.7	458,125	6.1	223,409	3.0			5,868,227	78.5	79.0	
Furnishings and Equipment .....	16,750	0.2	304,106	4.1	187,212	2.5	53,857	0.7	18,017	0.3			579,942	7.8	7.8	
Supplies .....			2,826		1,363		121		1,933				6,243			
Stockpiles .....									306				306			
Merchandise .....			58,737	0.8	26,129	0.4							84,866	1.2	1.1	
Freight Merchandise .....			4,541	0.1	7,679	0.1							12,220	0.2	0.3	
Livestock .....							85,890	1.2					85,890	1.2	1.5	
Movable Structures .....	49,462	0.7											49,462	0.7		
Agricultural Products .....			2,519				380						2,899			
<b>Total Personal Property .....</b>	<b>66,212</b>	<b>0.9</b>	<b>372,729</b>	<b>5.0</b>	<b>222,383</b>	<b>3.0</b>	<b>140,248</b>	<b>1.9</b>	<b>20,256</b>	<b>0.3</b>			<b>821,828</b>	<b>11.1</b>	<b>10.7</b>	
<b>Total Assessed by County Assessors ..</b>	<b>\$3,330,629</b>	<b>44.6</b>	<b>\$1,943,779</b>	<b>26.0</b>	<b>\$573,609</b>	<b>7.7</b>	<b>\$598,373</b>	<b>8.0</b>	<b>\$243,665</b>	<b>3.3</b>			<b>\$6,690,055</b>	<b>89.6</b>	<b>89.7</b>	
State Assessed .....													773,335	10.4	10.3	
Total of Abstracts .....													773,335			
For Comparison .....													\$7,463,390	100.0	100.0	
1973 Percentages ..	44.5%		25.3%		7.7%		9.2%		3.0%		10.3%				100.0%	

**ASSESSMENT OF ALL PROPERTIES  
UNDER THE JURISDICTION OF THE  
DIVISION OF PROPERTY TAXATION  
FOR THE YEAR 1974**

## FOURTH ANNUAL REPORT

## RAILROAD COMPANIES

## ATCHISON, TOPEKA &amp; SANTA FE RAILWAY CO.

COUNTY	VALUATION
ARAPAHOE	\$ 148,950
BACA	2,144,240
BENT	1,576,940
DENVER	106,690
DENVER VIA DERGW	4,500
DOUGLAS	749,490
EL PASO	981,540
FREMONT	73,250
FREMONT VIA DERGW	100,600
LAS ANIMAS	1,250,110
OTERO	1,776,170
PROMERS	1,506,370
PUEBLO	811,450
PUEBLO VIA DERGW	164,300
	\$ 11,394,900

## BURLINGTON NORTHERN, INC.

COUNTY	VALUATION
ADAMS	\$ 309,420
ADAMS VIA C&S	27,600
BOULDER	343,050
BOULDER VIA C&S	3,950
DENVER	75,150
DENVER VIA C&S	9,800
DENVER VIA DUT	3,200
DENVER VIA UP	300
JEFFERSON VIA C&S	28,600
LOGAN	1,262,000
LOGAN VIA UP	89,100
MORGAN	770,870
MORGAN VIA UP	15,500
PHILLIPS	572,900
SEDGWICK	14,370
WASHINGTON	594,530
WASHINGTON VIA UP	13,950
WELD	1,575,670
YUMA	637,150
	\$ 6,346,710

## CHICAGO ROCK ISLAND &amp; PACIFIC RR CO.

COUNTY	VALUATION
ADAMS	\$ 9,870
ADAMS VIA UP	128,150
ARAPAHOE VIA UP	129,900
DENVER	5,750
DENVER VIA DUT	1,850
DENVER VIA UP	39,500
ELBERT	116,650
ELBERT VIA UP	142,300
EL PASO	202,500
EL PASO VIA DERGW	2,150
KIT CARSON	250,800
LINCOLN	128,360
LINCOLN VIA UP	7,100
	\$ 1,165,030

## COLORADO &amp; NEW MEXICO RAILROAD AUTHORITY

COUNTY	VALUATION
ARCHULETA	\$ 1,520
CONJOS	40,780
	\$ 42,300

## COLORADO &amp; SOUTHERN RAILWAY COMPANY

COUNTY	VALUATION
ADAMS	\$ 158,800
ADAMS VIA DERGW	11,650
ARAPAHOE	24,350
ARAPAHOE VIA AT&SF	36,400
BOULDER	742,660
DENVER	419,140
DENVER VIA AT&SF	14,550
DENVER VIA BN	2,800
DENVER VIA DERGW	8,500
DENVER VIA DUT	3,200
DOUGLAS VIA AT&SF	183,150
EL PASO VIA AT&SF	239,800
HUERFANO	811,750
JEFFERSON	337,330
LAKE	307,720
LARIMER	1,747,180
LAS ANIMAS	1,725,700
LAS ANIMAS VIA AT&SF	14,750
PUEBLO	604,260
PUEBLO VIA AT&SF	101,600
WELD	413,000
	\$ 7,908,290

## COLORADO &amp; WYOMING RAILROAD COMPANY

COUNTY	VALUATION
LAS ANIMAS	\$ 2,068,080
PUEBLO	334,760
	\$ 2,402,840

## DENVER &amp; RIO GRANDE WESTERN RAILROAD CO.

COUNTY	VALUATION
ADAMS	\$ 165,340
ALAMOSA	935,360
ARAPAHOE	229,360
BOULDER	250,800
CHAFFEE	2,023,430
CONJOS	604,050
COSTILLA	942,700
DELTA	2,041,050

## COUNTY

## VALUATION

DENVER	224,070
DENVER VIA BN	2,650
DENVER VIA C&S	700
DENVER VIA UP	100
DOUGLAS	1,106,860
EAGLE	3,532,900
EL PASO	1,490,410
FREMONT	2,085,100
GARFIELD	2,473,340
GILPIN	403,510
GILPIN VIA MT	17,300
GRAND	1,777,620
GRAND VIA MT	27,300
GUANISON	125,690
HUERFANO	1,635,770
HUERFANO VIA C&S	67,300
JEFFERSON	610,850
LAKE	827,290
LA PLATA NARROW GA	942,110
LAS ANIMAS VIA AT&SF	7,700
LAS ANIMAS VIA C&S	137,400
MESA	2,920,900
MINERAL	511,000
MOFFAT	220,560
MONTEOSE	789,990
OURAY	417,900
PITKIN	346,540
PUEBLO	1,368,220
RIO GRANDE	1,198,200
ROUTT	3,019,870
SAN JUAN NARROW GA	384,720
	\$ 36,467,990

## GREAT WESTERN RAILWAY COMPANY

COUNTY	VALUATION
BOULDER	\$ 23,530
LARIMER	87,780
WELD	546,170
	\$ 657,480

## MANITOU &amp; PIKES PEAK RAILWAY COMPANY

COUNTY	VALUATION
EL PASO	\$ 370,660

## MISSOURI PACIFIC RAILROAD COMPANY

COUNTY	VALUATION
CROWLEY	\$ 542,550
KIDWA	1,514,440
OTERO	3,460
PUEBLO	333,250
	\$ 2,393,700

## THE MT. MANITOU PARK &amp; INCLINE RAILWAY COMPANY

COUNTY	VALUATION
EL PASO	\$ 34,460

## NATIONAL RAIL PASSENGER CORP. (AMTRAK)

COUNTY	VALUATION
ADAMS	\$ 21,810
BENT	78,540
DENVER	3,660
LAS ANIMAS	127,850
MORGAN	22,990
OTERO	94,940
PROMERS	81,220
WASHINGTON	23,080
WELD	66,910
YUMA	24,740
	\$ 545,740

## SAN LUIS CENTRAL RAILROAD COMPANY

COUNTY	VALUATION
RIO GRANDE	\$ 81,070
SAGUACHE	3,460
	\$ 84,530

## SOUTHERN SAN LUIS VALLEY RAILROAD CO.

COUNTY	VALUATION
COSTILLA	\$ 12,900

## UNION PACIFIC RAILROAD COMPANY

COUNTY	VALUATION
ADAMS	\$ 2,317,290
ARAPAHOE	1,070,850
BOULDER	478,130
CHEYENNE	2,602,110
DENVER	400,230
ELBERT	1,173,070
JACKSON	1,082,110
LARIMER	916,280
LINCOLN	1,761,670
LOGAN	2,202,700
MORGAN	1,726,040
SEDGWICK	1,284,770
WASHINGTON	115,000
WELD	6,731,770
	\$ 24,456,020

## PRIVATE CAR LINE COMPANIES

## PRIVATE CAR LINE COMPANIES

COUNTY	VALUATION
ADAMS	\$ 48,810
ALAMOSA	17,090
ARAPAHOE	19,610
BACA	47,590
BENT	27,160
BOULDER	33,440
CHAFFEE	37,630
CHEYENNE	32,860
CONJOS	10,700
COSTILLA	17,370
CROWLEY	21,150
DELTA	37,930
DENVER	21,950
DOUGLAS	37,800

EAGLE	78,970
ELBERT	43,590
EL PASO	102,460
FREMONT	39,530
GARFIELD	46,260
GILPIN	6,990
GRAND	33,030
GUANISON	1,880
HUERFANO	44,890
JACKSON	20,750
JEFFERSON	16,430
KIDWA	61,200
KIT CARSON	6,930
LAKE	19,990
LARIMER	51,070
LAS ANIMAS	53,110
LINCOLN	28,340
LOGAN	75,750

COUNTY	VALUATION	NAME	VALUATION
MESA	53,440	FIRST UNION PROPERTIES, INC.	5,950
MINERAL	8,840	B. W. FLAMMER COMPANY, INC.	750
MOFFAT	3,600	FMC CORPORATION	880
MONTE ROSE	13,970	FORE TERMINAL, INC.	530
MORGAN	52,460	FREMONT ELEVATOR COMPANY	600
OTERO	31,220	FRUIT GROWERS EXPRESS	67,040
OURAY	1,250	GARVEY ELEVATORS, INC.	3,560
PHILLIPS	19,090	GENERAL AMERICAN TRANS. CORP.	155,500
PITKIN	5,910	JOHN H. GRACE COMPANY	420
PROWERS	2,930	JOHN H. GRACE COMPANY U. S., DIV. OF GULF OIL CORPORATION	320
PUEBLO	76,440	HALLIBURTON COMPANY	910
RIO GRANDE	22,040	J. M. HUBER CORPORATION	2,640
ROUTT	57,360	J. C. AMERICA, INC.	310
SEDFWICK	15,700	INTERNATIONAL MINERALS & CHEMICALS CORPORATION	110
WASHINGTON	21,290	KANSAS CITY POWER & LIGHT COMPANY	2,650
WELD	176,330	K R D X COMPANY	1,810
YUMA	21,360	LINCOLN GRAIN, INC.	4,320
	1,842,490	LIQUID CARBONIC CORPORATION	820
		L U C X, INC.	100
		MALLARD TRANSPORTATION COMPANY	120
		MERCHANTS DESPATCH TRANSPORTATION CORP.	7,190
		MICHIGAN CHEMICAL CORPORATION	130
		MOBIL OIL CORPORATION	620
		MONSANTO COMPANY	510
		MORRISON CAR LEASING INC.	110
		MORRISON-QUIRK GRAIN CORPORATION	2,680
		NEEDHAM TRANSPORTATION COMPANY	110
		NORTH AMERICAN CAR CORPORATION	128,230
		NYCO LEASING, INC.	1,830
		PACIFIC FRUIT EXPRESS COMPANY	68,220
		PHILADELPHIA QUARTZ COMPANY	15,440
		PHILLIPS PETROLEUM COMPANY	990
		PPG INDUSTRIES, INC.	120
		PROTEX INDUSTRIES, INC.	34,020
		PUBLIC SERVICE COMPANY OF COLORADO	131,780
		PULLMAN TRANSPORT LEASING COMPANY	890
		RAIL-U. S. LEASING, INC.	1,750
		RELCO TANK LINE, INC.	120
		REPUBLIC CAR LINE, INC.	1,130
		SAUVAGE GAS COMPANY	91,950
		SHELL OIL COMPANY	400
		SHIPPERS CAR LINES DIV., ACF IND., INC.	110
		SOUTH SMO GRAM COMPANY	390
		STAUFFER CHEMICAL CO. - EASTERN DIV.	100
		STAUFFER CHEMICAL CO. - WESTERN DIV.	130
		SUN OIL COMPANY OF PENNSYLVANIA	7,220
		TAMAK TRANSPORTATION CORP.	1,730
		TENNESSEE EASTMAN CO.	787,680
		TEXASGULF, INC.	800
		TOPCO RAILWAY CAR CO., INC.	38,280
		TRAILER CO. TRAILER	480
		UNION CARBIDE CORP.	20,170
		UNION TANK CAR COMPANY	3,740
		U.S. LEASING INTERNATIONAL, INC.	780
		U.S. RAILWAY EQUIPMENT COMPANY	260
		VULCAN MATERIALS COMPANY, CHEMICALS DIVISION	44,860
		WALKER & SONS, INC., HIRAM	560
		WARREN CAR COMPANY	1,590
		WESTERN FRUIT EXPRESS CO.	
		WILSON CAR LINES	
		WISCONSIN ELECTRIC POWER CO.	
			1,842,490

## RAILWAY EXPRESS AGENCY

## RAILWAY EXPRESS AGENCY, INC.

COUNTY	VALUATION	EL PASO	VALUATION
DENVER	11,100	LARIMER	160
		MESA	20
		PUEBLO	40
			250
			11,570

## AIR LINE COMPANIES

## AIR MIDWEST, INC.

COUNTY	VALUATION	COUNTY	VALUATION
DENVER	14,710	MESA	2,100
			33,600

## ALPINE AIRCRAFT CHARTERS, INC.

COUNTY	VALUATION	COUNTY	VALUATION
DENVER	86,010		

## ASPEN AIRWAYS, INC.

COUNTY	VALUATION	DENVER	VALUATION
DENVER	225,900	EAGLE	301,500
PITKIN	108,150	GARFIELD	56,150
	334,050	LAKE	8,850
		PITKIN	140,530
		ROUTT	49,190
			556,500

## BRANIFF AIRWAYS, INC., TAX DEPT.

COUNTY	VALUATION	COUNTY	VALUATION
DENVER	642,160	MONTE ROSE	6,430
EL PASO	243,140		
	885,300		

## CONTINENTAL AIR LINES, INC.

COUNTY	VALUATION	COUNTY	VALUATION
DENVER	1,778,780	LA PLATA	59,900
EL PASO	151,990		
	1,930,770		

## FRONTIER AIR LINES, INC.

COUNTY	VALUATION	COUNTY	VALUATION
ALAMOSA	16,090	DENVER	792,730
DENVER	3,577,570		
EL PASO	105,260		
GUNNISON	17,080		
LA PLATA	30,430		
MESA	113,880		
MONTEZUMA	18,810		
MONTEZUMA	16,380		
PROWERS	8,410		
PUEBLO	76,400		
ROUTT	12,860		
	3,993,170		

## NORTH CENTRAL AIRLINES, INC.

COUNTY	VALUATION	COUNTY	VALUATION
DENVER	96,970	DENVER	2,312,660
		MESA	2,390
			2,315,050

## OZARK AIR LINES, INC.

COUNTY	VALUATION	COUNTY	VALUATION
DENVER	156,860		

## RAMPART AVIATION COMPANY

COUNTY	VALUATION	COUNTY	VALUATION
CHAFFEE	4,200	EAGLE	750
DENVER	4,200	MESA	30,440
EL PASO	18,900	PITKIN	1,300
GARFIELD	4,200	ROUTT	450
			32,940

## WESTERN AIR STAGES

## FOURTH ANNUAL REPORT

## ELECTRIC COMPANIES

## CENTRAL TELEPHONE &amp; UTILITIES CORP.

COUNTY	VALUATION
CROWLEY	138,020
CUSTER	52,900
EL PASO	44,240
FREMONT	3,228,820
CREO	1,685,750
PUEBLO	6,275,150
TELLER	208,230
	<u>11,681,110</u>

## HOME LIGHT &amp; POWER COMPANY

COUNTY	VALUATION
WELD	3,983,120

## PUBLIC SERVICE COMPANY OF COLORADO

COUNTY	VALUATION
ADAMS	36,276,570
ALAMOSA	2,615,830
ARAPAHOE	13,950,750
BOULDER	19,921,110
CHAFFEE	374,930
CLEAR CREEK	9,684,690
CONEJO	688,670
COSTILLA	306,270
DENVER	63,177,800
DOUGLAS	1,875,280
EAGLE	923,020
ELBERT	44,980
EL PASO	822,840
FREMONT	74,420
GARFIELD	4,020,790
GILPIN	172,870

## CARBON POWER &amp; LIGHT, INC.

COUNTY	VALUATION
LARIMER	2,100

## COLORADO-UTE ELECTRIC ASSN., INC.

COUNTY	VALUATION
ALAMOSA	1,430
ARCHULETA	17,690
BENT	99,050
CHAFFEE	9,560
COSTILLA	630
CROWLEY	60,100
CUSTER	300
DELTA	35,550
DOLORES	37,700
EAGLE	396,980
EL PASO	68,690
FREMONT	190
GARFIELD	182,500
GUNNISON	95,030
HUERFANO	76,090
LAKE	390
LA PLATA	234,570
LINCOLN	180
MESA	353,440
MOFFAT	76,350
MONTEZUMA	151,440
MONTROSE	1,577,740
CREO	123,060
OURAY	420
PITKIN	122,910
PROWERS	83,070
PUEBLO	170,490
RIO BLANCO	152,330
RIO GRANDE	3,490
ROUTT	4,316,550
SAGUACHE	760
SAN MIGUEL	40,070
	<u>8,508,780</u>

## COLORADO UTE ELECTRIC ASSOCIATION, INC. - HAYDEN 2

COUNTY	VALUATION
ROUTT	425,330

## COLORADO UTE ELECTRIC ASSOCIATION, INC. - YAMPA

COUNTY	VALUATION
MOFFAT	22,280

## DELTA-MONTROSE RURAL POWER LINES ASSN.

COUNTY	VALUATION
DELTA	255,870
GUNNISON	14,770
MONTROSE	36,580
OURAY	29,260
	<u>336,480</u>

## EMPIRE ELECTRIC ASSN., INC.

COUNTY	VALUATION
DOLORES	122,300
MONTEZUMA	800,140
SAN MIGUEL	23,650
	<u>946,090</u>

## GRAND VALLEY RURAL POWER LINES, INC.

COUNTY	VALUATION
DELTA	3,630
GARFIELD	16,440
MESA	520,860
	<u>540,930</u>

## GUNNISON COUNTY ELECTRIC ASSN., INC.

COUNTY	VALUATION
GUNNISON	210,220
HINSDALE	23,800
SAGUACHE	1,650
	<u>235,670</u>

## HIGHLINE ELECTRIC ASSOCIATION

COUNTY	VALUATION
LOGAN	454,120
MORGAN	1,530
PHILLIPS	406,960
SEDCWICK	253,140
WASHINGTON	18,410
WELD	1,530
YUMA	398,880
	<u>1,534,170</u>

GRAND GUNNISON	327,200
JEFFERSON	6,530
LAKE	19,434,460
LARIMER	2,025,480
LUGAN	3,976,180
MESA	1,180,630
MORGAN	8,980,470
PARK	179,260
PITKIN	294,130
PUEBLO	317,370
RIO GRANDE	20,858,530
SAGUACHE	947,860
SUMMIT	422,110
TELLER	1,492,990
WASHINGTON	33,620
WELD	7,180
	<u>18,898,550</u>
	<u>236,284,370</u>

## UTAH POWER &amp; LIGHT COMPANY

COUNTY	VALUATION
MONTEZUMA	303,600

## WESTERN COLORADO POWER COMPANY

COUNTY	VALUATION
DELTA	544,750
DOLORES	25,700
GUNNISON	179,030
LA PLATA	1,536,400
MONTROSE	1,564,380
OURAY	213,750
SAN JUAN	149,360
SAN MIGUEL	297,180
	<u>4,509,550</u>

## RURAL ELECTRIC COMPANIES

## HOLY CROSS ELECTRIC ASSOCIATION, INC.

COUNTY	VALUATION
EAGLE	643,740
GARFIELD	353,390
GUNNISON	12,170
PITKIN	457,070
	<u>1,466,370</u>

## INTERMOUNTAIN RURAL ELECTRIC ASSN.

COUNTY	VALUATION
ADAMS	83,890
ARAPAHOE	382,070
CLEAR CREEK	66,270
DOUGLAS	814,100
ELBERT	116,030
EL PASO	70,210
FREMONT	250
JEFFERSON	491,370
PARK	244,370
TELLER	310,970
	<u>2,579,530</u>

## K.C. ELECTRIC ASSOCIATION

COUNTY	VALUATION
CHEYENNE	281,820
KITOWA	160
KIT CARSON	533,430
LINCOLN	97,270
	<u>913,680</u>

## KIT CARSON ELECTRIC COOPERATIVE, INC.

COUNTY	VALUATION
CONEJO	500
COSTILLA	1,500
	<u>2,000</u>

## LA PLATA ELECTRIC ASSOCIATION, INC.

COUNTY	VALUATION
ARCHULETA	196,610
HINSDALE	6,470
LA PLATA	361,180
MINERAL	3,000
	<u>567,260</u>

## MOON LAKE ELECTRIC ASSN., INC.

COUNTY	VALUATION
GARFIELD	49,040
MOFFAT	75,940
RIO BLANCO	1,240,920
	<u>1,365,900</u>

## MORGAN COUNTY RURAL ELECTRIC ASSN.

COUNTY	VALUATION
ADAMS	86,880
LOGAN	27,080
MORGAN	769,470
WASHINGTON	171,810
WELD	446,620
	<u>1,501,860</u>

## MOUNTAIN PARKS ELECTRIC, INC.

COUNTY	VALUATION
GRAND	742,800
JACKSON	270,230
LARIMER	19,090
ROUTT	2,330
SUMMIT	16,250
	<u>1,050,700</u>

## MOUNTAIN VIEW ELECTRIC ASSN., INC.

COUNTY	VALUATION
ARAPAHOE	960
DOUGLAS	60,200
ELBERT	197,570
EL PASO	786,730
LINCOLN	311,270
PUEBLO	4,440
WASHINGTON	7,250
	<u>1,368,220</u>



# DIVISION OF PROPERTY TAXATION

17

PLATTE RIVER POWER AUTHORITY - YAMPA		COUNTY	VALUATION
COUNTY		LINCOLN	15,160
MOFFAT	\$ 13,830	OTERO	137,460
		PROWERS	266,510
		PUEBLO	21,550
			\$ 1,253,020
POUDRE VALLEY RURAL ELECTRIC ASSN., INC.		COUNTY	VALUATION
COUNTY			
BOULDER	\$ 244,400		
LARIMER	1,222,050		
WELD	413,600		
	\$ 1,880,050		
RURAL ELECTRIC COMPANY		COUNTY	VALUATION
COUNTY			
LARIMER	\$ 260		
LOGAN	14,080		
WELD	72,560		
	\$ 86,900		
SALT RIVER PROJECT - HAYDEN 2		COUNTY	VALUATION
COUNTY			
ROUTT	\$ 1,330,030		
SALT RIVER PROJECT - YAMPA		COUNTY	VALUATION
COUNTY			
MOFFAT	\$ 22,280		
SANGRE DECRISTO ELECTRIC ASSN., INC.		COUNTY	VALUATION
COUNTY			
CHAFFEE	\$ 276,300		
CUSTER	61,220		
FREMONT	76,210		
LAKE	19,230		
	\$ 459,960		
SAN ISABEL ELECTRIC ASSN., INC.		COUNTY	VALUATION
COUNTY			
COSTILLA	\$ 9,520		
CUSTER	9,520		
FREMONT	19,040		
HUERFANO	118,950		
LAS ANIMAS	179,920		
OTERO	9,520		
PUEBLO	605,450		
	\$ 951,960		
SAN LUIS VALLEY RURAL ELECTRIC COOP., INC.		COUNTY	VALUATION
COUNTY			
ALAMOSA	\$ 158,260		
CONJOS	48,750		
COSTILLA	41,110		
HINSDALE	21,050		
MINERAL	107,700		
RIO GRANDE	384,160		
SAGUACHE	192,310		
	\$ 953,940		
SAN MIGUEL POWER ASSN., INC.		COUNTY	VALUATION
COUNTY			
DOLORES	\$ 8,880		
MESA	7,390		
MONTE ROSE	357,330		
OURAY	370		
SAN MIGUEL	157,920		
	\$ 531,890		
SOUTHEAST COLORADO POWER ASSN., INC.		COUNTY	VALUATION
COUNTY			
BACA	\$ 329,420		
BENT	139,090		
CHEYENNE	149,750		
CROWLEY	77,190		
EL PASO	28,320		
KIOWA	155,250		
LAS ANIMAS	82,320		
	\$ 951,960		
SPRINGER ELECTRIC COOPERATIVE, INC.		COUNTY	VALUATION
COUNTY			
LAS ANIMAS	\$ 12,750		
TRI-COUNTY ELECTRIC COOP., INC.		COUNTY	VALUATION
COUNTY			
BACA	\$ 1,240		
SEDGWICK	3,570		
WASHINGTON	163,170		
WELD	49,500		
YUMA	559,670		
	\$ 1,275,750		
TRI-STATE GENERATION & TRANSMISSION ASSN., INC. - YAM		COUNTY	VALUATION
COUNTY			
MOFFAT	\$ 18,440		
WHEATLAND ELECTRIC COOPERATIVE, INC.		COUNTY	VALUATION
COUNTY			
CHEYENNE	\$ 1,220		
KIOWA	3,870		
PROWERS	410		
	\$ 5,500		
UNION RURAL ELECTRIC ASSN., INC.		COUNTY	VALUATION
COUNTY			
ADAMS	\$ 544,990		
BOULDER	71,190		
GILPIN	151,370		
JEFFERSON	103,290		
WELD	555,840		
	\$ 1,426,680		
WHITE RIVER ELECTRIC ASSN., INC.		COUNTY	VALUATION
COUNTY			
GARFIELD	\$ 34,140		
MOFFAT	61,260		
RIO BLANCO	375,840		
	\$ 471,260		
YAMPA VALLEY ELECTRIC ASSN., INC.		COUNTY	VALUATION
COUNTY			
EAGLE	\$ 21,500		
GRAND	2,870		
MOFFAT	408,230		
ROUTT	1,000,540		
	\$ 1,433,440		
Y-W ELECTRIC ASSOCIATION, INC.		COUNTY	VALUATION
COUNTY			
KIT CARSON	\$ 16,510		
WASHINGTON	650,290		
YUMA	1,108,480		
	\$ 1,775,280		
TRI-STATE GENERATION & TRANSMISSION ASSN., INC.		COUNTY	VALUATION
COUNTY			
ADAMS	\$ 28,700		
BOULDER	16,070		
CLEAR CREEK	2,420		
ELBERT	9,820		
EL PASO	17,990		
GRAND	4,860		
JEFFERSON	3,960		
KIT CARSON	90,320		
LARIMER	45,800		
LINCOLN	121,580		
MORGAN	158,320		
	\$ 531,890		
TELEPHONE COMPANIES		COUNTY	VALUATION
AGATE MUTUAL TELEPHONE EXCHANGE		COUNTY	VALUATION
COUNTY			
ELBERT	\$ 10,380		
AMERICAN TELEPHONE & TELEGRAPH CO.		COUNTY	VALUATION
COUNTY			
ADAMS	\$ 109,190		
ALAMOSA	340,390		
ARAPAHOE	368,790		
ARCHULETA	292,260		
BACA	507,520		
BENT	539,800		
CHEYENNE	237,020		
COSTILLA	210,740		
CROWLEY	134,190		
DENVER	11,543,040		
DOLORES	139,420		
DOUGLAS	554,940		
ELBERT	624,150		
EL PASO	2,618,040		
HUERFANO	149,840		
JEFFERSON	1,018,420		
KIOWA	623,540		
LA PLATA	163,620		
LARIMER	1,677,030		
LAS ANIMAS	167,130		
LINCOLN	495,970		
LOGAN	263,560		
MINERAL	180,570		
MONTEZUMA	230,480		
MORGAN	115,410		
OTERO	532,160		
PUEBLO	3,413,430		
PROWERS	1,238,030		
RIO GRANDE	141,690		
SEDGWICK	129,370		
WELD	4,060,460		
	\$ 33,420,200		
ANSWERPHONE, INC.		COUNTY	VALUATION
COUNTY			
DENVER	\$ 53,110		
BENNETT TELEPHONE COMPANY		COUNTY	VALUATION
COUNTY			
ADAMS	\$ 56,800		
ARAPAHOE	15,880		
ELBERT	1,350		
	\$ 74,030		
BIJOU TELEPHONE CO-OP ASSOCIATION		COUNTY	VALUATION
COUNTY			
ADAMS	\$ 29,530		
ARAPAHOE	64,010		
ELBERT	2,000		
	\$ 95,540		
BLANCA TELEPHONE COMPANY		COUNTY	VALUATION
COUNTY			
COSTILLA	\$ 25,630		
CENTRAL NEBRASKA TELEPHONE COMPANY		COUNTY	VALUATION
COUNTY			
PHILLIPS	\$ 540		
SEDGWICK	3,780		
	\$ 4,320		

## FOURTH ANNUAL REPORT

COLUMBINE TELEPHONE COMPANY		COUNTY	VALUATION
		ALAMOSA	\$ 45,700
		SAGUACHE	8,810
			\$ 54,510
CONTACT-COLORADO SPRINGS, INC.		COUNTY	VALUATION
		EL PASO	\$ 44,370
CONTINENTAL TELEPHONE CO. OF UTAH		COUNTY	VALUATION
		DOLORES	\$ 57,430
		SAN MIGUEL	3,380
			\$ 60,810
DEER TRAIL TELEPHONE COMPANY		COUNTY	VALUATION
		ADAMS	\$ 110
		ARAPAHOE	23,320
		ELBERT	290
			\$ 23,720
DELTA COUNTY COOPERATIVE TELEPHONE CO.		COUNTY	VALUATION
		DELTA	\$ 512,880
		GUNNISON	30,090
		MONTROSE	18,070
			\$ 561,040
EAGLE VALLEY TELEPHONE COMPANY		COUNTY	VALUATION
		CUSTER	\$ 940
		EAGLE	287,920
		FREMONT	76,900
		GARFIELD	3,790
		GRAND	4,800
		ROUTT	11,020
			\$ 385,370
EASTERN SLOPE RURAL TEL. ASSN., INC.		COUNTY	VALUATION
		ADAMS	\$ 4,980
		ARAPAHOE	770
		CHEYENNE	120,800
		CROWLEY	3,830
		KIOWA	183,490
		KIT CARSON	82,600
		LINCOLN	398,030
		WASHINGTON	57,260
			\$ 851,760
EL PASO COUNTY MUTUAL TELEPHONE CO.		COUNTY	VALUATION
		ELBERT	\$ 5,450
		EL PASO	359,620
		LINCOLN	37,810
		PUEBLO	2,190
			\$ 405,070
EMPIRE DISPATCH, INC.		COUNTY	VALUATION
		ADAMS	\$ 410
		LARIMER	1,420
		WELD	9,440
			\$ 11,270
FARMERS MUTUAL TELEPHONE CO.		COUNTY	VALUATION
		DOLORES	\$ 13,230
		MONTZUMA	22,730
			\$ 35,960
GROVER TELEPHONE EXCHANGE		COUNTY	VALUATION
		WELD	\$ 4,620
HAXTUN TELEPHONE COMPANY		COUNTY	VALUATION
		LOGAN	\$ 114,830
		PHILLIPS	80,220
		SEDGWICK	6,880
		WASHINGTON	1,720
		YUMA	14,540
			\$ 218,190
JED ENTERPRISES, INC.		COUNTY	VALUATION
		CUSTER	\$ 4,960
		PUEBLO	34,760
			\$ 39,720
MATHESON TELEPHONE COMPANY		COUNTY	VALUATION
		ELBERT	\$ 8,530
		LINCOLN	80
			\$ 8,610
MOBILE RADIO COMMUNICATIONS SERVICE		COUNTY	VALUATION
		LA PLATA	\$ 9,310
MOBILE RADIO TELEPHONE SERVICE, INC.		COUNTY	VALUATION
		DENVER	\$ 57,000
MOUNTAIN BELL		COUNTY	VALUATION
		ADAMS	\$ 26,245,500
		ALAMOSA	1,041,780

COUNTY	VALUATION
ARAPAHOE	20,880,000
ARCHULETA	17,510
BACA	407,370
BENT	352,940
BOULDER	16,226,840
CHAFFEE	1,253,530
CHEYENNE	180,500
CLARK CREEK	741,030
CONEJO	505,100
COSTILLA	255,170
CROWLEY	259,670
CUSTER	100,860
DELTA	453,000
DENVER	73,596,000
DOLORES	31,490
DUGLAS	1,834,640
EAGLE	1,419,850
ELBERT	463,580
EL PASO	29,092,690
FREMONT	1,341,460
GARFIELD	2,020,330
GILPIN	174,290
GRAND	1,115,390
GUNNISON	947,300
HINSDALE	16,930
HUERFANO	511,900
JACKSON	186,570
JEFFERSON	23,510,350
KIOWA	53,020
KIT CARSON	491,920
LAKE	756,910
LA PLATA	2,003,900
LARIMER	8,455,820
LAS ANIMAS	1,195,200
LINCOLN	178,750
LOGAN	1,400,680
MESA	6,057,190
MINERAL	135,410
MOFFAT	808,040
MONTZUMA	975,000
MONTROSE	1,405,480
MORGAN	1,438,850
OTERO	1,345,170
OURAY	211,390
PARK	507,930
PHILLIPS	25,680
PITKIN	1,823,800
PROWERS	1,042,560
PUEBLO	10,480,440
RIO BLANCO	424,260
RIO GRANDE	819,550
ROUTT	1,446,100
SAGUACHE	274,880
SAN JUAN	57,130
SAN MIGUEL	229,910
SEDGWICK	186,170
SUMMIT	1,361,940
TELLER	509,340
WASHINGTON	432,400
WELD	7,584,200
YUMA	385,470
	\$259,914,730

## NUCLA-NATURITA TELEPHONE COMPANY

COUNTY	VALUATION
MESA	\$ 33,030
MONTROSE	147,700
SAN MIGUEL	7,950
	\$ 187,780

## NUNN TELEPHONE COMPANY

COUNTY	VALUATION
WELD	\$ 31,230

## PEETZ COOPERATIVE TELEPHONE COMPANY

COUNTY	VALUATION
LOGAN	\$ 19,680

## PHILLIPS COUNTY TELEPHONE COMPANY

COUNTY	VALUATION
PHILLIPS	\$ 148,340
SEDGWICK	370
YUMA	2,360
	\$ 151,070

## PIONEER TELEPHONE ASSOCIATION, INC.

COUNTY	VALUATION
BACA	\$ 15,970

## PLAIN COOPERATIVE TELEPHONE ASSN., INC.

COUNTY	VALUATION
KIT CARSON	\$ 93,940
WASHINGTON	375,200
YUMA	246,720
	\$ 715,860

## RAMAH TELEPHONE EXCHANGE

COUNTY	VALUATION
ELBERT	\$ 60
EL PASO	9,100
	\$ 9,160

## RICO TELEPHONE COMPANY

COUNTY	VALUATION
DOLORES	\$ 2,320

## ROGGEN TELEPHONE COOPERATIVE COMPANY

COUNTY	VALUATION
WELD	\$ 16,340

## RYE TELEPHONE COMPANY

COUNTY	VALUATION
CUSTER	\$ 150
PUEBLO	128,970
	\$ 129,120

## S &amp; T TELEPHONE COOPERATIVE ASSN., INC.

COUNTY	VALUATION
KIT CARSON	\$ 14,350

# DIVISION OF PROPERTY TAXATION

19

SIMLA TELEPHONE EXCHANGE, INC.			UTE COMMUNICATIONS		
COUNTY	VALUATION		COUNTY	VALUATION	
ELBERT	\$ 26,750		MONTEZUMA	\$ 11,300	
EL PASO	6,820		SAN MIGUEL	800	
	\$ 33,570			\$ 12,100	
STONEHAM COOPERATIVE TELEPHONE CORP.			VALLEY TELEPHONE CO., INC.		
COUNTY	VALUATION		COUNTY	VALUATION	
WELD	\$ 9,420		MOFFAT	\$ 4,330	
STRASBURG TELEPHONE COMPANY, INC.			ROUTT	1,810	
COUNTY	VALUATION			\$ 6,140	
ADAMS	\$ 44,230		WEST COL RADIO DISPATCH		
ARAPAHOE	5,720		COUNTY	VALUATION	
	\$ 99,950		MESA	\$ 2,230	
SUNFLOWER TELEPHONE CO., INC.			WESTERN STATES TELEPHONE COMPANY, INC.		
COUNTY	VALUATION		COUNTY	VALUATION	
CHEYENNE	\$ 1,270		HINSDALE	\$ 108,770	
KIOWA	54,880		WIGGINS TELEPHONE ASSOCIATION		
PROWERS	6,130		COUNTY	VALUATION	
	\$ 62,280		ADAMS	\$ 9,370	
UNION TELEPHONE CO., INC.			LOGAN	1,790	
COUNTY	VALUATION		MORGAN	60,400	
MOFFAT	\$ 11,170		WELD	70,290	
UNIVERSAL TELEPHONE COMPANY OF COLO.				\$ 141,850	
COUNTY	VALUATION		WILLARD TELEPHONE CO., INC.		
ARCHULETA	\$ 205,220		COUNTY	VALUATION	
HINSDALE	6,230		LOGAN	\$ 6,870	
LA PLATA	4,630				
MINERAL	1,300				
	\$ 217,380				

## TELEGRAPH COMPANIES

WESTERN UNION TELEGRAPH COMPANY					
COUNTY	VALUATION		COUNTY	VALUATION	
ADAMS	\$ 9,480		LAKE	920	
ALAMOSA	3,340		LA PLATA	3,440	
ARAPAHOE	38,450		LARIMER	12,800	
BENT	320		LAS ANIMAS	850	
BOULDER	27,400		LINCOLN	20,790	
CHAFFEE	420		LOGAN	149,630	
CLEAR CREEK	400		MESA	13,120	
COSTILLA	90		MOFFAT	1,400	
DELTA	900		MONTEZUMA	1,350	
DENVER	888,520		MONTRORSE	1,180	
DOUGLAS	890		MORGAN	1,400	
EAGLE	370		OTERO	2,360	
ELBERT	85,430		PITKIN	600	
EL PASO	128,120		PROWERS	590	
FREMONT	1,110		PUEBLO	16,560	
GARFIELD	1,510		RIO GRANDE	840	
GRAND	260		ROUTT	170	
HUEFFORD	220		SAGUACHE	60	
JACKSON	260		SEDGWICK	250	
JEFFERSON	18,620		WASHINGTON	56,070	
KIT CARSON	460		WELD	12,410	
			YUMA	52,680	
				\$ 1,561,040	

## GAS COMPANIES

CITIZENS UTILITIES CO. - COLO. DISTRICT			NORTHERN NATURAL GAS COMPANY		
COUNTY	VALUATION		COUNTY	VALUATION	
ARCHULETA	\$ 29,530		BACA	\$ 429,610	
BENT	133,290		BENT	63,960	
CROWLEY	78,620		CHEYENNE	88,000	
LA PLATA	11,650		DENVER	4,740	
OTERO	574,580		DOUGLAS	147,520	
PUEBLO	660		ELBERT	30,400	
	\$ 828,330		EL PASO	608,700	
COM FUR T GAS, INC.			FREMONT	84,760	
COUNTY	VALUATION		GUNNISON	126,620	
CHAFFEE	\$ 31,520		KICWA	53,990	
EASTERN COLORADO UTILITY COMPANY			KIT CARSON	697,250	
COUNTY	VALUATION		LA PLATA	477,460	
ADAMS	\$ 52,350		LARIMER	36,700	
ARAPAHOE	41,490		LINCOLN	152,160	
CHEYENNE	5,480		MONTEZUMA	271,100	
KIOWA	8,890		PROWERS	695,620	
	\$ 108,210		TELLER	78,790	
GREELEY GAS COMPANY			WASHINGTON	2,130	
COUNTY	VALUATION		YUMA	74,620	
DENVER	\$ 35,370			\$ 4,127,130	
FREMONT	325,400		ROCKY MOUNTAIN NATURAL GAS CO., INC.		
MOFFAT	107,580		COUNTY	VALUATION	
RIO BLANCO	25,450		DELTA	\$ 427,000	
ROUTT	121,630		DENVER	24,820	
WELD	987,480		DOLGERS	28,200	
	\$ 1,602,910		EAGLE	109,500	
IOWA ELECTRIC LIGHT & POWER COMPANY			GARFIELD	405,390	
COUNTY	VALUATION		JACKSON	77,790	
LOGAN	\$ 333,130		LARIMER	21,720	
KANSAS NEBRASKA NATURAL GAS COMPANY			MESA	458,150	
COUNTY	VALUATION		MOFFAT	245,140	
CHEYENNE	\$ 11,750		MCNTROSE	255,160	
JEFFERSON	1,940		PITKIN	427,910	
LOGAN	478,690		RIO BLANCO	145,840	
MORGAN	29,470		SAN MIGUEL	190,990	
PHILLIPS	82,180		WELD	145,110	
SEOGWICK	80,840			\$ 3,156,720	
WASHINGTON	159,030		SALIDA GAS SERVICE COMPANY		
WELD	41,460		COUNTY	VALUATION	
YUMA	208,240		CHAFFEE	\$ 152,230	
	\$ 1,093,600		FREMONT	360	
			GUNNISON	26,850	
			PARK	18,750	
				\$ 198,190	

## FOURTH ANNUAL REPORT

## GAS PIPELINE CARRIER COMPANIES

## CASCADE NATURAL GAS CORPORATION

COUNTY	VALUATION
DENVER	\$ 1,770
GARFIELD	399,520
MESA	189,120
MOFFAT	49,290
RIO BLANCO	1,468,980
	\$ 2,108,680

## CHEYENNE PIPE LINE COMPANY

COUNTY	VALUATION
WELD	\$ 81,880

## COLORADO INTERSTATE CORPORATION - PIPELINE DIVISION

COUNTY	VALUATION
ADAMS	\$ 1,812,670
ARAPAHOE	927,380
BACA	1,561,690
BENT	350,830
CHEYENNE	1,050,280
DENVER	44,040
DOUGLAS	888,460
ELBERT	582,690
EL PASO	1,430,160
FREMONT	167,730
KIDWA	493,460
LARIMER	581,480
LAS ANIMAS	521,700
LINCOLN	2,208,100
MORGAN	643,870
OTERO	566,580
PROWERS	1,355,670
PUEBLO	3,460
WASHINGTON	1,710,450
WELD	\$ 16,902,160

## EL PASO NATURAL GAS COMPANY

COUNTY	VALUATION
DOLORES	\$ 310,060
GARFIELD	336,530
LA PLATA	4,231,520
MESA	349,660
MONTEZUMA	536,180
MONTROSE	58,990
RIO BLANCO	1,780,640
SAN MIGUEL	122,510
	\$ 7,726,090

## WESTERN SLOPE GAS COMPANY

COUNTY	VALUATION
ADAMS	\$ 788,600
ALAMOSA	61,900
ARCHULETA	342,750
BOULDER	391,180
CHAFFEE	223,190
CLEAR CREEK	13,750
CONEJOS	127,510
DENVER	39,710
EAGLE	178,360
GARFIELD	703,240
GRAND	251,010
GUNNISON	89,610
JEFFERSON	62,920
LAKE	94,480
LA PLATA	463,190
LARIMER	379,430
MESA	619,670
MINERAL	48,130
MOFFAT	229,290
RIO BLANCO	1,329,910
RIO GRANDE	368,220
ROUTT	243,950
SAGUACHE	447,060
SUMMIT	384,990
WELD	605,580
	\$ 8,681,630

## PIPELINE COMPANIES

## AMOCO PIPE LINE COMPANY

COUNTY	VALUATION
DENVER	\$ 2,700
LOGAN	866,000
MOFFAT	608,220
PHILLIPS	248,840
RIO BLANCO	68,730
YUMA	276,540
	\$ 2,071,030

## ARAPAHOE PIPE LINE COMPANY

COUNTY	VALUATION
ADAMS	\$ 91,050
ARAPAHOE	5,210
LOGAN	752,490
MORGAN	491,100
WASHINGTON	696,860
WELD	108,480
YUMA	491,950
	\$ 2,637,240

## CHASE TRANSPORTATION COMPANY

COUNTY	VALUATION
ADAMS	\$ 44,780
ARAPAHOE	166,420
CHEYENNE	93,710
ELBERT	105,730
KIT CARSON	232,050
LINCOLN	163,000
	\$ 805,690

## CHEROKEE &amp; PITTSBURG COAL &amp; MINING CO.

COUNTY	VALUATION
DOLORES	\$ 34,400

## CHEVRON PIPE LINE COMPANY

COUNTY	VALUATION
RIO BLANCO	\$ 401,410

## CONTINENTAL PIPE LINE COMPANY

COUNTY	VALUATION
ADAMS	\$ 105,650
WELD	440,330
	\$ 545,980

## FOUR CORNERS PIPE LINE COMPANY

COUNTY	VALUATION
MONTEZUMA	\$ 7,320

## KOCH OIL COMPANY

COUNTY	VALUATION
ADAMS	\$ 123,350
ARAPAHOE	82,240
MORGAN	59,760
	\$ 265,350

## PANHANDLE EASTERN PIPE LINE CO.

COUNTY	VALUATION
ADAMS	\$ 393,010
WELD	1,192,720
	\$ 1,585,730

## PAN HANDLE WESTERN GAS COMPANY

COUNTY	VALUATION
WELD	\$ 133,300

## PASCO PIPELINE COMPANY

COUNTY	VALUATION
ADAMS	\$ 25,810
LARIMER	76,150
WELD	121,520
	\$ 223,520

## PHILLIPS PETROLEUM CO. (POWDER RIVER CORP)

COUNTY	VALUATION
ADAMS	\$ 70,620
ARAPAHOE	36,920
BACA	133,140
BENT	53,930
CROWLEY	71,570
DOUGLAS	5,950
ELBERT	127,890
EL PASO	54,990
LAS ANIMAS	35,080
LINCOLN	73,120
OTERO	57,070
WELD	189,580
	\$ 909,860

## PHILLIPS PETROLEUM &amp; SHAMROCK OIL &amp; GAS CO.

COUNTY	VALUATION
ADAMS	\$ 21,280
ARAPAHOE	54,380
BACA	216,410
BENT	79,450
CROWLEY	134,970
DENVER	11,060
DOUGLAS	8,770
ELBERT	167,580
EL PASO	108,080
LAS ANIMAS	80,010
LINCOLN	151,080
OTERO	232,030
	\$ 1,265,100

## SHAMROCK PIPE LINE COMPANY

COUNTY	VALUATION
BACA	\$ 139,850
CHEYENNE	74,170
KIDWA	94,580
PROWERS	121,640
	\$ 431,240

## TEXAS-NEW MEXICO PIPE LINE COMPANY

COUNTY	VALUATION
MONTEZUMA	\$ 119,360

## TRANS-COLORADO PIPELINE COMPANY

COUNTY	VALUATION
DELTA	\$ 33,050
MONTROSE	248,970
SAN MIGUEL	60,440
	\$ 342,460

## WYCO PIPELINE COMPANY

COUNTY	VALUATION
ADAMS	\$ 106,740
ARAPAHOE	45,660
DENVER	2,700
DOUGLAS	83,320
EL PASO	228,200
LARIMER	115,520
WELD	186,460
	\$ 768,600

# DIVISION OF PROPERTY TAXATION

21

## DOMESTIC WATER COMPANIES

CASCADE PUBLIC SERVICE COMPANY		MESA WATER WORKS COMPANY	
COUNTY	VALUATION	COUNTY	VALUATION
EL PASO	\$ 26,020	MESA	\$ 2,480
CHAMA DOMESTIC WATER USERS ASSN.		PIERCE WATER DISTRIBUTING SYSTEM, MILDRED C.	
COUNTY	VALUATION	COUNTY	VALUATION
COSTILLA	\$ 40,130	FREMONT	\$ 3,460
HIGHLAND WATER & SUPPLY COMPANY		SPHINX PARK WATER SYSTEM	
COUNTY	VALUATION	COUNTY	VALUATION
PUEBLO	\$ 2,000	JEFFERSON	\$ 1,650
HOME WATER SUPPLY COMPANY		WIDEFIELD HOMES WATER COMPANY	
COUNTY	VALUATION	COUNTY	VALUATION
MESA	\$ 6,120	EL PASO	\$ 407,920

## IRRIGATION COMPANIES

GOLDEN RALSTON CREEK & CHURCH DITCH CO.	
COUNTY	VALUATION
JEFFERSON	\$ 57,460
THE ROCKY MOUNTAIN WATER COMPANY	
COUNTY	VALUATION
ADAMS	\$ 150
DENVER	650
JEFFERSON	9,730
	<hr/>
	\$ 10,530



**SUMMARY  
OF  
UTILITY VALUATIONS  
1974**

## FOURTH ANNUAL REPORT

## SUMMARY OF UTILITY VALUATIONS

COUNTY	RAILROAD COMPANIES 8011	THE PULLMAN COMPANY 8012	PRIVATE CAR LINE COMPANIES 8013	RAILWAY EXPRESS AGENCY 8014	TRAMWAY COMPANIES 8015	AIR LINE COMPANIES 8021	ELECTRIC COMPANIES 8031	RURAL ELECTRIC COMPANIES 8032
ADAMS	\$ 3,150,030		\$ 46,810				\$ 36,276,570	\$ 744,460
ALAMOSA	935,360		17,090				2,615,830	159,690
ARAPAHOE	1,639,810		19,610			16,090	13,950,750	383,030
ARCHULETA	1,520					4,583,000		214,300
BACA	2,144,240		47,590					330,660
BENT	1,655,480		27,160					238,140
BOULDER	1,841,720		39,440				19,921,110	331,660
CHAFFEE	2,023,430		37,630			4,200	1,374,930	285,880
CHEYENNE	2,602,110		32,860				9,684,690	283,790
CLEAR CREEK								68,690
CONEJOS	644,870		10,700				688,670	49,250
COSTILLA	955,600		17,370				306,270	52,760
CROWLEY	542,550		21,150				188,020	137,300
CUSTER							52,900	71,040
DELTA	2,041,050		37,930				544,750	315,050
DENVER	1,326,390		21,950	11,100		17,210,150	63,177,800	168,880
DOLORES							29,700	874,300
DOUGLAS	2,039,500		37,800				1,875,280	
EAGLE	3,532,900		78,970			56,900	923,020	1,062,220
ELBERT	1,432,020		43,590				44,980	323,420
EL PASO	3,321,520		102,460	160		521,940	867,080	971,940
FREMONT	2,259,250		39,530				3,301,240	91,690
GARFIELD	2,473,340		46,260			4,480	4,020,790	635,530
GILPIN	420,810		6,990				172,870	151,370
GRAND	1,804,920		33,030				327,200	750,530
GUNNISON	125,690		1,880			17,080	185,560	332,140
HINSDALE								51,920
HUERFANO	2,514,820		44,890					195,060
JACKSON	1,682,110		20,750					270,230
JEFFERSON	976,780		16,430				19,434,460	598,620
KIDWA	1,514,440		61,200					160,280
KIT CARSON	250,800		66,930					640,260
LAKE	1,135,010		19,990			8,850	2,025,480	50,620
LA PLATA	942,110					90,330	1,536,400	595,750
LARIMER	2,751,240		51,070	20			3,976,180	1,289,300
LAS ANIMAS	5,333,590		53,110					274,990
LINCOLN	1,897,130		54,340					545,460
LOGAN	3,553,800		75,750				1,180,630	495,280
MESA	2,920,900		59,440	40		191,630	8,980,470	881,690
MINERAL	511,000		8,840					110,700
MOFFAT	220,550		3,600					698,910
MONTEZUMA						18,810	303,600	951,580
MONTROSE	789,990		13,970			22,810	1,564,380	1,971,650
MORGAN	2,529,400		52,460				750,260	929,320
OTERO	1,874,570		31,220				1,685,750	270,040
OURAY	417,900		7,250				213,750	30,050
PARK							694,130	244,376
PHILLIPS	572,900		19,090					406,560
PITKIN	346,540		5,910			249,980	317,370	579,980
PROWERS	1,587,590		25,930			8,410		349,990
PUEBLO	4,317,840		76,440	250		76,400	27,133,680	801,730
RIO BLANCO								1,769,090
RIO GRANCE	1,279,270		22,040				947,860	387,850
ROUIT	3,019,870		57,360			62,500		7,074,780
SAGUACHE	3,460						422,110	194,720
SAN JUAN	384,720						148,360	
SAN MIGUEL							297,180	221,640
SEDGWICK	1,299,140		15,700					256,710
SUMMIT							1,492,990	16,250
TELLER							241,850	310,970
WASHINGTON	746,560		21,290				7,180	1,010,930
WELD	9,333,520		176,330				22,881,670	1,539,650
YUMA	661,890		21,360					2,087,030
	\$ 94,283,550		\$ 1,842,490	\$ 11,570		\$ 23,143,560	\$ 256,761,750	\$ 37,271,550



# DIVISION OF PROPERTY TAXATION

25

COUNTY	TELEPHONE COMPANIES	TELEGRAPH COMPANIES	GAS COMPANIES	PIPE LINE CARRIER COMPANIES	PIPE LINE COMPANIES	WATER COMPANIES	IRRIGATION COMPANIES	TOTAL
	8041	8042	8051	8052	8053	8061	8062	
ADAMS	\$ 26,500.120	\$ 9,480	\$ 52,350	\$ 2,601.270	\$ 982.290		\$ 150	\$ 70,365.530
ALAMOSA	1,427.870	1,340		61,900				5,237.170
ARAPAHOE	21,408.490	38,450	41,490	927.380	390.830			43,382.540
ARCHULETA	514,990		29,530	342.750				1,103,090
BACA	930,860		429,610	1,561.690	489,400			5,934,050
BENT	892,740	320	197,250	350,630				3,495,100
BOULDER	16,226,040	27,400		591,180	133,380			38,972,550
CHAFFEE	1,253,530	420	183,750	223,190				5,386,960
CHEYENNE	545,590		105,230	1,050,280	167,880			4,787,740
CLEAR CREEK	741,030	400		13,750				10,508,560
CONEJOS	505,100							2,026,100
COSTILLA	491,540	90		127,510		40,130		1,863,760
CROWLEY	357,690		78,620		206,540			1,531,870
CUSTER	106,910				33,050			4,365,610
DELTA	965,880	900	427,000					
DENVER	85,249,150	888,520	64,930	79,520	16,460		650	168,046,620
DOLORES	243,890		28,200	310,060	34,400			811,130
DOUGLAS	2,389,580	890	147,520	888,460	98,040			8,351,370
EAGLE	1,707,570	370	105,500	178,360				7,645,810
ELBERT	1,142,540	85,430	30,400	882,690	401,200			4,086,270
EL PASO	32,130,640	128,120	608,700	1,430,160	391,270	433,940		40,907,930
FREMONT	1,418,360	110	410,820	167,730		3,460		7,691,890
GARFIELD	2,024,120	1,510	405,390	1,439,290				11,050,310
GILPIN	174,290							926,330
GRAND	1,120,190	260		251,010				4,287,140
GUNNISON	977,390		153,470	89,610				1,882,870
HINSDALE	131,930							183,850
HUERFANO	661,740	220						3,416,750
JACKSON	186,570	260	77,790					2,237,710
JEFFERSON	25,128,770	18,620	1,940	62,920		1,650	67,190	46,307,380
KIOWA	914,930		62,880	493,460	95,580			3,302,770
KIT CARSON	682,810	460	697,250		232,050			2,570,560
LAKE	756,910	920		94,480				4,092,260
LA PLATA	2,181,460	3,440	489,110	4,694,710				10,533,310
LARIMER	10,134,270	12,800	58,420	380,910	191,670			18,845,880
LAS ANIMAS	1,362,330	850		581,700	115,090			7,721,660
LINCOLN	1,310,640	26,790	152,160	521,660	387,200			4,892,380
LOGAN	1,807,410	149,630	811,820		1,618,490			9,692,810
MESA	6,092,450	13,120	456,150	1,158,450		8,600		20,758,940
MINERAL	317,280			48,130				995,950
MOFFAT	823,540	1,400	352,720	278,580	608,220			2,987,520
MONTEZUMA	1,239,510	1,350	271,100	536,180	126,680			3,448,810
MONTROSE	1,571,250	1,180	255,160	58,990	248,970			6,498,350
MORGAN	1,614,660	1,400	29,470	2,208,100	550,860			9,665,930
OTERO	1,877,330	2,360	574,580	643,870	289,100			7,248,820
OURAY	211,390							880,340
PARK	507,930		18,750					1,465,180
PHILLIPS	255,980		82,180		248,840			1,585,550
PITKIN	1,823,300	600	427,910		121,640			3,751,590
PROWERS	4,462,120	590	695,620	566,580				7,818,470
PUEBLO	11,884,390	16,560	660	1,355,670		2,000		45,665,620
RIO BLANCO	427,260		171,290	4,579,530	470,140			7,417,310
RIO GRANDE	981,240	840		368,220				3,967,120
RCUIT	1,476,930	170	121,630	243,950				12,057,190
SAGUACHE	283,690	60		447,060				1,331,100
SAN JUAN	57,100							550,180
SAN MIGUEL	241,140		390,990	122,510	60,440			1,333,900
SEDGWICK	326,570	250	80,840					1,079,210
SUMMIT	1,361,940			384,990				3,256,170
TELLER	509,340		78,790					1,140,950
WASHINGTON	866,580	56,070	164,160	3,460	696,960			3,573,190
WELD	11,786,000	12,410	1,174,050	2,397,910	2,372,430			51,673,970
YUMA	649,090	52,680	282,860		768,490			4,503,400
	\$298,373,880	\$ 1,561,040	\$ 11,479,740	\$ 35,500,440	\$ 12,547,590	\$ 489,780	\$ 67,990	\$773,334,930



**ASSESSMENT OF REAL  
AND PERSONAL PROPERTY  
AS DETERMINED BY  
COUNTY ASSESSORS FOR  
THE YEARS 1973 AND 1974**

## FOURTH ANNUAL REPORT

## RESIDENTIAL 1000

## PLATTED OR UNPLATTED, UNIMPROVED

COUNTY	NUMBER OF PARCELS		VALUE OF LAND 1111		TOTAL	
	1973	1974	1973	1974	1973	1974
ADAMS	9,335	10,162	\$ 2,043,290	\$ 2,235,760	\$ 2,043,290	\$ 2,235,760
ALAMOSA	2,155	1,105	1,105,720	1,261,270	1,105,720	1,261,270
ARAPAHOE	11,620	12,447	23,284,240	25,011,510	23,284,240	25,011,510
ARCHULETA	1,083	1,287	5,441,500	6,512,380	5,441,500	6,512,380
BACA	291	289	42,065	43,290	42,065	43,290
BENT	566	588	30,020	34,950	30,020	34,950
BOULDER	12,906	12,817	9,988,610	10,654,820	9,988,610	10,654,820
CHAFFEE	1,668	1,741	2,232,220	2,794,500	2,232,220	2,794,500
CHEYENNE	338	341	22,150	22,190	22,150	22,190
CLEAR CREEK	2,971	2,870	3,273,200	3,094,860	3,273,200	3,094,860
CONEJOS	678	756	648,700	728,550	648,700	728,550
COSTILLA	33,757	40,361	6,822,540	10,944,400	6,822,540	10,944,400
CROWLEY	241	300	27,940	24,400	27,940	24,400
CUSTER	1,489	1,696	1,619,380	1,926,930	1,619,380	1,926,930
DELTA	987	1,179	345,510	650,800	345,510	650,800
DENVER	4,688	4,504	10,526,140	10,809,740	10,526,140	10,809,740
DOLORES	234	204	31,310	38,630	31,310	38,630
DONGLAS	14,008	12,430	7,891,670	10,705,510	7,891,670	10,705,510
EAGLE	1,112	1,200	3,462,080	3,902,180	3,462,080	3,902,180
ELBERT	1,605	1,790	2,411,110	2,381,660	2,411,110	2,381,660
EL PASO	26,328		17,908,710	19,661,420	17,908,710	19,661,420
FREMONT	3,844	4,257	1,489,200	1,628,020	1,489,200	1,628,020
GARFIELD	1,735	1,671	1,250,790	1,425,070	1,250,790	1,425,070
GILPIN	2,224	2,144	1,692,040	1,584,150	1,692,040	1,584,150
GRAND	3,496	6,536	3,778,630	4,636,570	3,778,630	4,636,570
GUNNISON	1,625	1,906	834,870	836,360	834,870	836,360
HINSDALE	353	467	219,890	377,390	219,890	377,390
HUERFANO	1,396	1,945	1,071,150	1,614,280	1,071,150	1,614,280
JACKSON	203	204	123,450	131,320	123,450	131,320
JEFFERSON	27,765	22,547	14,487,820	13,297,240	14,487,820	13,297,240
KIOWA	314	310	29,280	30,800	29,280	30,800
KIT CARSON	367	373	61,460	61,550	61,460	61,550
LAKE	168	168	138,110	144,740	138,110	144,740
LA PLATA	2,702	2,604	2,559,060	3,168,190	2,559,060	3,168,190
LARIMER	12,088	17,416	6,824,850	8,711,230	6,824,850	8,711,230
LAS ANIMAS	2,436	2,559	696,290	1,031,030	696,290	1,031,030
LINCOLN		271	35,150	30,460	35,150	30,460
LOGAN	3,500	3,509	311,190	311,800	311,190	311,800
MESA	2,210	2,427	979,740	1,177,500	979,740	1,177,500
MINERAL	209	259	80,810	253,460	80,810	253,460
MCFAR	533	563	369,090	587,630	369,090	587,630
MONTESUMA	1,153	1,141	541,400	575,010	541,400	575,010
MONTROUSE	1,074	1,000	303,930	339,670	303,930	339,670
MORGAN	1,119	1,042	309,810	318,030	309,810	318,030
OTERO	871	854	257,770	234,010	257,770	234,010
OURAY	285	390	175,950	242,490	175,950	242,490
PARK	16,750	19,884	4,522,170	8,685,160	4,522,170	8,685,160
PHILLIPS	192	204	25,190	30,300	25,190	30,300
PITKIN	2,204	2,147	6,883,510	6,365,670	6,883,510	6,365,670
PROWERS	907	865	117,190	113,010	117,190	113,010
PUEBLO	40,720	40,644	12,324,540	13,722,600	12,324,540	13,722,600
RIO BLANCO	1,207	355	168,070	193,550	168,070	193,550
RIO GRANDE	3,491	3,216	649,190	712,040	649,190	712,040
ROTT	2,924	3,540	4,507,230	5,994,660	4,507,230	5,994,660
SAGUACHE	14,365	15,125	4,203,570	6,233,150	4,203,570	6,233,150
SAN JUAN	184	183	39,590	158,110	39,590	158,110
SAN MIGUEL	186	201	161,200	204,900	161,200	204,900
SEDGWICK	91	46	19,460	20,870	19,460	20,870
SUMMIT	282	3,774	1,919,720	14,915,070	1,919,720	14,915,070
TELEK	14,523	15,335	6,945,980	8,600,810	6,945,980	8,600,810
WASHINGTON	772	769	16,420	16,500	16,420	16,500
WELD			1,418,970	1,826,260	1,418,970	1,826,260
YUMA	267	285	44,420	59,600	44,420	59,600
TOTAL	298,802	291,247	\$ 181,766,255	\$ 224,100,010	\$ 181,766,255	\$ 224,100,010

# DIVISION OF PROPERTY TAXATION

29

## RESIDENTIAL 1000

### PLATTED OR UNPLATTED, IMPROVED

COUNTY	NUMBER OF PARCELS		VALUE OF LAND 1112		VALUE OF IMPROVEMENTS 1217		TOTAL	
	1973	1974	1973	1974	1973	1974	1973	1974
ADAMS	43,516	43,630	\$ 32,308,500	\$ 34,064,160	\$ 143,831,550	\$ 155,169,600	\$ 176,140,050	\$ 189,233,760
ALAMOSA	1,020	2,319	603,340	656,483	3,811,660	6,519,710	6,415,000	7,176,190
ARAPAHO	48,916	54,606	77,056,700	89,468,350	223,184,650	259,276,180	300,241,350	348,744,530
ARCHULETA	674	760	552,250	775,080	1,464,280	2,101,820	2,016,570	2,876,900
BACA	1,232	1,237	271,760	296,680	2,098,120	2,144,550	2,369,880	2,441,230
BENT	1,353	1,356	242,320	243,110	2,013,100	2,066,700	2,255,420	2,309,810
BOLDER	32,451	35,056	36,334,480	39,553,760	152,175,540	170,234,170	168,510,020	209,787,930
CHAFFEE	3,254	3,234	1,897,160	2,024,150	8,567,620	9,732,420	10,464,780	11,756,570
CHEYENNE	535	518	61,550	62,080	716,740	735,660	776,290	797,740
CLEAR CREEK	2,324	2,321	2,206,720	2,456,840	5,941,350	7,620,170	8,150,070	10,117,010
CONEJOS	1,531	1,518	161,600	187,480	1,419,080	1,448,440	1,600,680	1,633,920
COSTILLA	721	735	86,160	91,810	678,630	759,410	766,790	851,220
CROWLEY	811	842	115,710	124,280	860,820	903,990	976,530	1,027,270
CLUSTER	691	873	420,440	522,090	1,137,440	1,318,770	1,558,360	1,860,860
DELTA	4,004	4,228	1,251,750	2,525,970	6,535,240	11,209,790	7,790,950	13,735,760
DENVER	122,254	124,044	147,471,100	154,595,550	539,175,060	553,144,800	686,646,160	707,740,350
DOLKES	424	412	93,360	92,090	432,320	443,820	525,680	535,910
DUGLAS	3,202	3,209	1,141,600	1,769,240	11,709,950	17,847,410	12,901,550	19,646,650
EAGLE	2,997	3,716	2,458,150	3,028,690	16,574,600	23,107,930	19,532,750	26,136,620
ELBERT	891	2,108	463,770	646,750	2,009,160	2,668,700	2,492,930	3,335,450
EL PASO	59,746		71,419,280	77,727,190	273,666,200	297,704,650	345,067,480	375,431,840
FREMONT	6,010	6,321	2,252,360	2,421,250	14,448,240	16,029,990	16,029,600	18,451,280
GARFIELD	3,004	3,382	2,322,460	3,525,760	11,069,100	13,239,590	13,991,560	16,765,350
GILPIN	1,586	1,666	1,223,930	1,313,790	3,722,400	4,104,630	4,946,330	5,418,620
GRAND	2,305	2,710	1,659,520	1,726,030	4,589,080	6,961,590	6,649,000	8,687,620
GUANISCH	1,519	2,005	1,007,400	1,115,530	5,078,820	6,385,430	6,086,220	7,500,960
HINSDALE	203	213	226,560	357,440	456,000	519,700	684,580	877,140
HUERFANO	2,057	2,194	591,210	668,550	3,254,250	3,640,840	3,885,500	4,309,370
JACKSON	456	466	276,170	274,960	285,640	926,280	1,162,010	1,201,240
JEFFERSON	14,404	6,945	58,524,330	63,856,420	340,421,730	389,021,000	399,451,060	452,877,420
KIDWA	459	463	66,310	67,000	666,410	674,100	732,720	741,100
KIT CARSON	1,341	1,557	376,080	382,210	3,053,320	3,229,550	3,429,400	3,611,760
LAKE	3,295	3,295	1,349,020	1,368,780	3,044,250	3,217,400	4,393,270	4,586,180
LA PLATA	4,901	4,900	4,023,780	4,192,660	12,260,330	13,589,650	16,286,110	17,762,310
LARIMER	25,564	27,920	22,765,570	25,803,690	96,441,200	110,960,490	119,206,770	136,764,380
LAS ANIMAS	4,076	4,145	1,019,380	1,029,620	5,926,340	6,165,250	6,945,720	7,194,870
LINCOLN		1,028	267,700	259,860	1,773,930	1,834,610	2,041,630	2,094,730
LOGAN	5,780	5,853	2,467,480	2,463,080	11,764,300	12,486,550	14,251,780	14,949,630
MESA	15,711	15,903	6,969,360	7,715,970	39,439,970	41,571,710	46,409,330	49,287,680
MINERAL	283	290	34,020	128,430	235,970	704,850	269,990	833,280
MOFFAT	1,529	1,558	816,600	928,080	3,260,670	3,439,460	4,077,270	4,367,540
MONTEZUMA	2,744	2,819	1,456,240	1,530,750	6,215,330	6,916,900	7,671,570	8,447,690
MONTROSE	3,743	3,878	1,266,100	1,528,620	8,025,260	8,790,750	9,291,360	10,319,370
MORGAN	4,655	4,416	2,404,360	2,476,010	11,042,090	11,857,140	13,446,470	14,333,150
OTERO	5,968	5,937	1,909,100	1,957,110	14,415,550	15,194,740	16,324,650	17,151,850
OURAY	500	547	224,880	287,540	991,420	1,135,930	1,216,300	1,423,470
PARK	2,619	2,642	905,970	1,208,140	4,153,860	4,634,610	5,059,830	5,842,750
PHILLIPS	1,052	1,058	281,070	280,350	1,927,370	1,995,550	2,208,440	2,275,900
PITKIN	3,812	4,227	8,170,530	8,917,660	21,567,710	25,094,720	29,758,240	34,012,400
PROMERS	3,255	3,307	605,240	614,150	6,531,480	6,705,720	7,136,720	7,319,870
PUEBLO	30,290	30,852	12,606,810	13,327,210	84,121,540	89,375,350	96,728,350	102,702,560
RIO BLANCO	1,351	947	278,450	665,510	2,215,020	3,329,060	2,493,470	3,994,510
RIO GRANDE	2,559	2,668	712,390	1,023,970	4,780,840	6,245,640	5,493,230	7,315,610
ROUIT	2,409	2,666	1,771,030	2,411,620	7,619,560	9,882,420	9,390,590	12,294,040
SAGUACHE	1,393	985	290,340	276,570	1,148,760	1,389,620	1,439,120	1,668,190
SAN JUAN	302	297	47,010	232,930	232,260	606,460	279,290	641,350
SAN MIGUEL	647	619	544,730	906,610	403,030	1,197,320	1,452,760	2,105,930
SEDOGWICK	811	416	204,580	204,050	1,355,190	1,403,870	1,559,770	1,607,420
SUMMIT	10,898	5,529	20,968,390	8,754,890	18,302,420	26,750,210	39,290,810	35,505,100
TELLER	2,486	2,803	1,252,040	1,508,380	4,595,960	5,833,220	5,848,020	7,341,600
WASHINGTON	1,306	1,280	167,470	167,290	1,756,240	1,743,070	1,923,710	1,910,360
WELD			8,181,500	9,132,330	47,110,750	53,223,300	55,292,250	62,355,630
YUMA	1,666	1,892	374,210	380,400	3,379,860	3,624,880	3,754,070	4,010,280
TOTAL	513,219	462,934	\$ 550,106,360	\$ 588,376,310	\$2,215,772,920	\$2,451,669,240	\$2,765,881,280	\$3,040,243,550

## RESIDENTIAL 1000

## EQUITIES IN LAND

COUNTY	NUMBER OF PARCELS		VALUE OF LAND 1160		VALUE OF IMPROVEMENTS 1267		TOTAL	
	1973	1974	1973	1974	1973	1974	1973	1974
ALAMOSA	2	2	\$ 12,270	\$ 15,980	\$	\$	\$ 12,270	\$ 15,980
BOULDER		6				8,260		8,260
CLEAR CREEK	1	1	910	910			910	910
EAGLE	1	1	250	250			250	250
GRAND		1		500				500
LARIMER	4	1	3,500	3,500			3,500	3,500
PARK	11	10	33,320	39,560	1,300	2,950	34,620	42,510
TOTAL	19	22	\$ 50,250	\$ 60,700	\$ 1,300	\$ 11,210	\$ 51,550	\$ 71,910

# DIVISION OF PROPERTY TAXATION

31

## RESIDENTIAL 1000

### MOVABLE STRUCTURES

COUNTY	1973	1974
ADAMS	\$	\$ 5,642,690
ALAMOSA		733,820
ARAPAHOE		2,602,170
ARCHULETA		124,040
BACA		176,330
BENT		115,360
BOULDER		3,446,720
CHAFFEE		705,650
CHEYENNE		86,210
CONJOS		229,170
COSTILLA		79,380
CROWLEY		66,220
CUSTER		38,250
DELTA		576,630
DENVER		241,970
DOLORES		48,620
DOUGLAS		257,480
EAGLE		723,080
ELBERT		268,110
EL PASO		4,283,250
FREMONT		1,238,460
GARFIELD		1,048,670
GRAND		495,330
GUNNISON		336,460
HINSDALE		30,380
HUERFANO		98,440
JACKSON		138,640
JEFFERSON		2,221,260
KIT CARSON		422,350
LAKE		572,880
LA PLATA		955,160
LARIMER		3,904,000
LAS ANIMAS		365,990
LINCOLN		292,040
LOGAN		681,570
MESA		2,778,740
MINERAL		39,620
MOFFAT		605,090
MONTEZUMA		555,800
MONTROSE		826,010
MORGAN		1,086,750
OTERO		354,240
OURAY		120,870
PARK		206,610
PHILLIPS		190,110
PITKIN		40,420
PROWERS		559,720
PUEBLO		1,893,700
RIO BLANCO		260,670
RIO GRANDE		237,510
ROUTT		591,770
SAGUACHE		53,270
SAN JUAN		38,930
SAN MIGUEL		86,150
SEDGWICK		64,840
SUMMIT		15,260
TELLER		399,490
WASHINGTON		173,920
WELD		4,856,060
YUMA		179,840
TOTAL	-	\$ 49,462,170

## FOURTH ANNUAL REPORT

## RESIDENTIAL 1000

## HOUSEHOLD FURNISHINGS AND PERSONAL EFFECTS PRODUCTIVE OF INCOME

COUNTY	1973	1974
ADAMS	\$ 1,449,650	\$ 1,811,480
ALAMOSA	13,520	9,870
ARAPAHOE	1,030,850	1,294,520
ARCHULETA	4,280	5,260
BOULDER	129,730	178,280
CHAFFEE	2,340	3,100
CLEAR CREEK		3,240
CUSTER	300	270
DELTA	10,300	8,720
DENVER	8,183,420	9,127,420
DOUGLAS	3,340	
EAGLE	373,690	490,650
EL PASO	1,227,010	1,380,840
FREMONT	43,630	25,920
GARFIELD	11,610	10,870
GILPIN	500	480
GUNNISON	12,300	13,230
HINSDALE	250	400
JACKSON	2,830	2,550
KIT CARSON	1,900	3,470
LAKE	21,220	15,800
LA PLATA	3,710	56,800
LARIMER	590,820	48,450
LAS ANIMAS	6,050	8,900
LOGAN	14,290	18,400
MESA	84,690	126,940
MINERAL	3,200	
MOFFAT	10,720	9,140
MONTEZUMA	13,810	13,000
MONTRUSE	7,030	6,640
MORGAN	3,340	1,930
OTERO	23,030	23,760
OURAY	2,640	2,480
PHILLIPS	970	600
PITKIN	1,028,840	1,272,790
PROWERS	2,290	1,880
PUEBLO	180,260	241,350
RIO BLANCO	940	3,700
RIO GRANDE	1,940	2,860
ROUTT	14,290	67,050
SAGUACHE	2,720	1,610
SAN JUAN	1,090	940
SAN MIGUEL	50	62,190
SEDGWICK	1,170	1,150
SUMMIT	264,590	297,320
TELLER	890	1,700
WELD	86,420	85,330
YUMA	1,030	6,310
TOTAL \$	14,873,490	\$ 16,749,590



# DIVISION OF PROPERTY TAXATION

33

## COMMERCIAL 2000

### PLATTED OR UNPLATTED, UNIMPROVED

COUNTY	NUMBER OF PARCELS		VALUE OF LAND 2111		TOTAL	
	1973	1974	1973	1974	1973	1974
ADAMS	724	945	\$ 2,449,680	\$ 3,412,900	\$ 2,449,680	\$ 3,412,900
ALAMOSA	340	86	127,800	185,780	127,800	185,780
ARAPAHOE	743	820	12,335,820	15,390,260	12,335,820	15,390,260
ARCHULETA	77	63	61,490	75,110	61,490	75,110
BACA	10	9	16,475	14,520	16,475	14,520
BENT	19	21	8,680	14,930	8,680	14,930
BOULDER	352	369	2,722,490	3,054,440	2,722,490	3,054,440
CHAFFEE	50	53	113,660	84,030	113,660	84,030
CLEAR CREEK	41	42	314,460	327,130	314,460	327,130
CONEJOS	15	17	2,480	2,720	2,480	2,720
COSTILLA	18	21	6,720	7,170	6,720	7,170
CROWLEY	11	13	5,690	7,350	5,690	7,350
CUSTER	2	2	450	450	450	450
DELTA	35	41	35,150	48,160	35,150	48,160
DENVER	1,128	1,126	10,322,790	11,788,130	10,322,790	11,788,130
DOLORES	12	25	7,790	4,710	7,790	4,710
DOUGLAS	39	39	47,870	43,460	47,870	43,460
EAGLE	160	166	2,290,980	2,505,600	2,290,980	2,505,600
ELBERT	13	37	3,170	16,030	3,170	16,030
EL PASO	1,299		7,455,440	9,382,380	7,455,440	9,382,380
FREMONT	27	36	65,850	75,930	65,850	75,930
GARFIELD	93	71	399,790	487,660	399,790	487,660
GILPIN	13	12	65,610	65,470	65,610	65,470
GRAND	39	39	105,570	101,870	105,570	101,870
GUNNISON	87	61	51,340	39,360	51,340	39,360
HINSDALE	10	13	14,670	16,900	14,670	16,900
HUERFANO	303	39	791,210	36,140	791,210	36,140
JACKSON	9	7	5,400	4,760	5,400	4,760
JEFFERSON	3,405	571	3,477,020	3,394,060	3,477,020	3,394,060
KIOWA	53	52	8,830	7,670	8,830	7,670
KIT CARSON	24	22	19,560	17,170	19,560	17,170
LAKE	3	3	67,740	71,730	67,740	71,730
LA PLATA	47	63	210,920	268,330	210,920	268,330
LARIMER	276	450	1,212,890	1,663,860	1,212,890	1,663,860
LAS ANIMAS	75	84	114,010	119,900	114,010	119,900
LINCOLN		41	25,310	28,330	25,310	28,330
LOGAN	95	108	101,080	138,560	101,080	138,560
MESA	195	268	956,950	1,008,500	956,950	1,008,500
MINERAL		4		6,630		6,630
MOFFAT	109	115	101,260	147,250	101,260	147,250
MONTEZUMA	126	122	184,440	191,660	184,440	191,660
MONTE ROSE	64	61	73,790	72,160	73,790	72,160
MORGAN	34	36	45,200	37,350	45,200	37,350
OTERO	95	82	75,730	55,650	75,730	55,650
OURAY	6	6	3,020	3,420	3,020	3,420
PARK	4	11	1,370	3,790	1,370	3,790
PHILLIPS	23	23	9,270	9,320	9,270	9,320
PITKIN	62	73	885,610	901,390	885,610	901,390
PROWERS	179	190	61,360	63,280	61,360	63,280
PUEBLO	1,630	1,667	2,503,560	3,115,530	2,503,560	3,115,530
RIO BLANCO	199	63	63,870	39,460	63,870	39,460
RIO GRANDE	342	358	260,580	338,570	260,580	338,570
ROTT	96	112	1,709,270	2,768,580	1,709,270	2,768,580
SAGUACHE	20	5	10,260	5,650	10,260	5,650
SAN JUAN	12	11	3,450	31,750	3,450	31,750
SAN MIGUEL	6	10	3,500	15,530	3,500	15,530
SEDGWICK	37	39	19,310	15,170	19,310	15,170
SUMMIT	80	140	337,290	3,528,280	337,290	3,528,280
TELLER	52	51	68,450	76,630	68,450	76,630
WASHINGTON	47	53	4,640	6,310	4,640	6,310
WELD			696,730	881,130	696,730	881,130
YUMA	18	24	5,060	23,920	5,060	23,920
TOTAL	13,083	9,095	\$ 53,152,255	\$ 66,249,670	\$ 53,152,255	\$ 66,249,670

## FOURTH ANNUAL REPORT

COMMERCIAL 2000

PLATTED OR UNPLATTED, IMPROVED

COUNTY	NUMBER OF PARCELS		VALUE OF LAND 2112		VALUE OF IMPROVEMENTS 2217		TOTAL	
	1973	1974	1973	1974	1973	1974	1973	1974
ACAMS	2,950	2,931	\$ 20,314,020	\$ 25,321,740	\$ 65,332,510	\$ 85,779,530	\$ 85,646,530	\$ 111,101,270
ALAMOSA	74	371	770,280	824,820	3,315,100	3,701,660	4,085,380	4,526,480
ARAPAHUE	2,624	2,660	31,484,520	39,012,930	91,305,270	111,884,950	122,790,190	150,897,880
ARCHULETA	112	132	309,060	362,320	900,800	1,379,490	1,209,860	1,741,810
BACA	217	220	139,000	138,140	1,331,150	1,398,030	1,470,150	1,536,170
BENT	130	128	132,920	134,160	585,370	797,130	718,290	931,290
BOULDER	2,320	2,414	13,293,650	14,146,490	61,942,720	70,310,940	75,236,570	84,457,430
CHAFFEE	563	476	1,025,470	1,165,540	3,644,610	4,036,980	4,670,080	5,202,520
CHEYENNE	100	97	29,290	29,320	479,970	462,710	509,260	492,030
CLEAR CREEK	195	203	768,180	804,710	1,673,780	1,769,540	2,441,960	2,574,250
CCNEJOS	162	159	86,140	88,080	765,760	823,190	871,900	911,270
COSTILLA	77	77	33,240	32,940	494,420	491,260	527,660	524,200
CROWLEY	104	115	47,240	68,490	362,520	426,170	409,760	494,660
CLUSTER	50	50	17,670	17,670	135,100	153,620	152,770	171,290
DELTA	424	433	463,300	515,930	1,764,040	1,839,380	2,227,340	2,355,310
DENVER	10,300	9,550	127,640,270	130,322,370	334,065,640	368,691,720	461,705,910	499,014,090
DCLORES	44	74	40,150	42,140	350,950	356,680	391,100	398,820
DOUGLAS	204	250	171,760	186,130	1,031,420	1,875,200	1,203,200	2,061,330
EAGLE	321	358	1,066,610	1,599,600	6,383,090	8,089,250	8,049,700	9,688,910
ELBERT	120	353	32,030	34,130	360,010	391,400	412,040	425,530
EL PASO	4,157		37,626,740	41,406,700	106,397,250	139,513,750	144,023,990	180,922,450
FREMONT	465	502	603,860	656,510	4,232,440	5,418,910	4,836,300	6,115,420
GARFIELD	556	541	2,344,410	2,952,520	5,835,230	5,908,260	8,183,640	8,860,780
GILPIN	96	91	375,620	380,230	432,840	434,870	808,460	815,100
GRAND	686	667	1,016,300	992,330	4,731,820	4,626,880	5,748,120	5,619,210
GUNNISON	262	281	385,380	418,950	2,847,550	3,115,300	3,232,930	3,534,250
HINSDALE	93	81	220,990	301,510	566,060	743,330	867,570	867,570
HUERFANO	237	237	275,450	343,510	1,081,930	1,220,700	1,357,380	1,564,210
JACKSON	74	91	74,310	78,680	429,990	460,220	504,300	538,900
JEFFERSON	723	1,666	21,958,430	25,451,990	87,563,370	109,815,880	109,521,800	135,267,870
KIOWA	134	135	39,670	41,720	734,960	768,770	774,630	810,490
KIT CARSON	264	286	215,040	221,680	2,409,400	2,662,740	2,624,440	2,884,420
LAKE	182	182	305,580	303,540	1,412,540	1,320,960	1,718,120	1,624,500
LA PLATA	593	545	1,540,620	2,050,720	5,911,640	8,169,750	7,452,260	10,220,470
LARIMER	2,323	2,552	12,488,060	14,463,820	38,887,120	45,976,500	51,375,180	60,440,320
LAS ANIMAS	451	446	794,350	797,040	2,514,070	2,615,790	3,308,920	3,412,830
LINCOLN		214	288,095	282,590	1,097,505	1,180,090	1,385,600	1,462,680
LOGAN	1,073	1,106	1,531,230	1,609,840	6,185,300	7,009,210	7,716,530	8,619,050
MESA	1,750	1,796	6,576,100	6,753,170	16,415,970	18,477,380	22,992,070	25,230,550
MINERAL	41	47	17,140	31,100	97,750	437,770	114,890	468,870
MOFFAT	336	300	606,520	633,180	1,816,750	2,024,650	2,423,670	2,657,830
MONTÉZUMA	441	454	934,480	945,760	3,461,670	3,640,870	4,396,150	4,566,630
MONTROSE	508	518	1,010,360	1,077,380	3,848,160	4,046,110	4,858,520	5,123,490
MORGAN	595	576	1,227,490	1,376,050	5,073,660	5,568,820	6,301,150	6,944,870
OTERO	687	716	911,050	913,690	4,462,960	4,891,600	5,374,010	5,805,290
OURAY	94	101	87,240	87,200	450,560	473,120	538,200	560,320
PARK	93	94	55,670	74,480	382,920	460,920	438,590	535,400
PHILLIPS	172	169	172,330	173,640	1,667,950	1,740,060	1,840,280	1,913,700
PITKIN	305	325	4,142,450	4,246,250	9,973,470	11,253,830	14,115,920	15,500,060
PROMERS	510	513	652,410	656,150	3,601,410	3,861,050	4,253,420	4,517,200
PUEBLO	2,320	2,328	8,207,720	8,261,960	27,486,790	29,747,840	36,094,510	38,009,800
RIO BLANCO	354	246	193,410	369,230	969,930	1,131,690	1,163,340	1,500,920
RIO GRANDE	432	452	476,130	501,200	3,296,320	3,521,840	3,772,450	4,023,040
RCUTT	311	312	1,382,770	1,926,470	7,573,460	9,354,240	8,956,230	11,280,710
SAGUACHE	96	109	114,820	99,320	815,630	910,430	930,450	1,009,750
SAN JUAN	76	74	56,740	105,380	195,880	376,630	252,620	482,010
SAN MIGUEL	87	98	136,250	231,540	351,550	679,410	487,800	910,950
SEDGWICK	160	157	149,260	107,580	828,080	863,330	977,340	970,910
SUMMIT	750	218	2,115,190	3,477,970	3,490,230	5,901,500	5,605,420	9,379,470
TELLER	264	282	310,860	331,090	1,347,430	1,531,690	1,656,290	1,862,980
WASHINGTON	243	235	75,000	74,390	937,550	963,290	1,012,550	1,037,680
WELD	273	281	7,659,390	8,615,770	30,416,260	36,739,950	38,075,670	45,355,720
YUMA			209,410	214,780	1,778,910	1,792,760	1,988,320	2,007,540
TOTAL	44,596	41,085	\$ 318,030,645	\$ 348,928,320	\$ 980,637,195	\$1,155,834,450	\$1,296,667,840	\$1,504,762,770

COUNTY	NUMBER OF PARCELS		VALUE OF LAND 2160		VALUE OF IMPROVEMENTS 2267		TOTAL	
			EQUITIES IN LAND					
	1973	1974	1973	1974	1973	1974	1973	1974
ALAMOSA	1	1	\$ 22,000	\$ 22,000	\$	7,200	\$ 22,000	\$ 29,200
DENVER		1		2,300		3,130		5,430
GRAND	2	2	740	2,490			740	2,490
TOTAL	3	4	\$ 22,740	\$ 26,790	\$	10,330	\$ 22,740	\$ 37,120

## FOURTH ANNUAL REPORT

## COMMERCIAL 2000

## FURNITURE, EQUIPMENT, ETC.

COUNTY	1973	1974
ADAMS	\$ 10,109,600	\$ 13,186,600
ALAMOSA	824,320	924,550
ARAPAHOE	24,766,280	28,681,710
ARCHULETA	174,820	225,760
BACA	188,840	205,240
BENT	160,230	213,150
BOULDER	12,642,750	13,833,640
CHAFFEE	922,210	1,016,550
CHEYENNE	70,290	88,520
CLEAR CREEK	349,810	346,100
CONJOS	231,850	256,870
COSTILLA	101,260	130,710
CROWLEY	68,210	76,270
CUSTER	68,050	66,150
DELTA	313,130	307,720
DENVER	121,040,750	129,416,730
DOLORES	35,200	50,700
DOUGLAS	361,520	548,020
EAGLE	821,920	1,381,700
ELBERT	105,020	112,650
EL PASO	30,850,260	35,711,990
FREMONT	1,103,390	1,211,520
GARFIELD	1,471,240	1,626,060
GILPIN	93,010	88,560
GRAND	559,990	562,450
GUNNISON	1,144,220	1,301,110
HINSDALE	84,380	78,140
HUERFANO	412,010	435,760
JACKSON	124,650	153,430
JEFFERSON	15,158,410	15,913,210
KIOWA	108,080	107,560
KIT CARSON	296,910	525,630
LAKE	792,920	751,860
LA PLATA	2,166,050	2,254,320
LARIMER	7,986,670	9,718,850
LAS ANIMAS	604,120	605,160
LINCOLN	240,425	257,090
LOGAN	1,176,320	1,381,450
MESA	4,589,250	5,036,940
MINERAL	5,650	63,340
MOFFAT	440,750	550,340
MONTEZUMA	1,005,100	1,388,380
MONTROSE	899,730	1,058,510
MORGAN	1,104,120	1,464,910
OTERO	932,610	1,041,740
OURAY	99,940	95,270
PARK	126,670	200,970
PHILLIPS	344,690	264,420
PITKIN	2,095,900	1,933,570
PROWERS	455,300	520,380
PUEBLO	11,207,470	11,868,510
RIO BLANCO	226,540	282,690
RIO GRANDE	930,080	1,078,200
ROUTT	1,962,720	2,121,920
SAGUACHE	216,890	238,680
SAN JUAN	76,160	78,290
SAN MIGUEL	139,800	170,940
SEDGWICK	223,980	225,510
SUMMIT	728,390	1,208,110
TELLER	245,980	382,700
WASHINGTON	106,480	110,560
WELD	7,361,740	8,612,270
YUMA	330,440	375,820
TOTAL	\$ 273,585,495	\$ 304,106,460

# DIVISION OF PROPERTY TAXATION

37

## COMMERCIAL 2000

### MERCHANDISE

COUNTY	1973	1974
ADAMS	\$ 3,994,180	\$ 4,119,430
ALAMOSA	230,920	251,940
ARAPAHOE	3,443,890	3,654,620
ARCHULETA	46,210	55,450
BACA	140,530	133,350
BENT	35,250	38,740
BOULDER	1,483,070	1,893,940
CHAFFEE	193,130	221,730
CHEYENNE	42,640	41,190
CLEAR CREEK	61,680	61,350
CONJOS	101,920	105,880
COSTILLA	19,890	20,030
CROWLEY	26,910	26,160
CUSTER	9,030	9,330
DELTA	194,160	212,130
DENVER	23,594,600	25,556,960
DOLORES	14,230	27,950
DOUGLAS	145,630	90,810
EAGLE	175,530	206,700
ELBERT	56,670	24,300
EL PASO	4,360,840	4,815,770
FREMONT	228,970	244,220
GARFIELD	500,450	468,350
GILPIN	23,620	24,910
GRAND	110,330	92,180
GUNNISON	174,640	182,180
HINSDALE	22,160	27,520
HUERFANO	56,930	61,720
JACKSON	28,330	34,690
JEFFERSON	2,827,070	3,099,550
KIOWA	37,670	29,740
KIT CARSON	184,040	220,080
LAKE	109,380	110,300
LA PLATA	492,080	456,370
LARIMER	1,257,310	1,454,450
LAS ANIMAS	202,380	198,690
LINCOLN	77,010	94,010
LOGAN	348,660	447,180
MESA	1,336,850	1,419,160
MINERAL	31,350	13,950
MOFFAT	141,320	219,610
MONTEZUMA	270,560	314,570
MONTROSE	321,570	344,560
MORGAN	417,540	395,070
OTERO	310,140	341,580
OURAY	28,700	27,920
PARK	26,650	19,260
PHILLIPS	89,230	101,820
PITKIN	458,440	470,460
PROWERS	154,400	185,840
PUEBLO	1,738,980	2,082,940
RIO BLANCO	77,500	86,110
RIO GRANDE	256,930	275,720
ROUTT	189,000	208,960
SAGUACHE	33,990	41,790
SAN JUAN	14,720	17,330
SAN MIGUEL	29,760	33,620
SEOGWICK	68,510	71,600
SUMMIT	107,630	136,370
TELLER	68,190	73,980
WASHINGTON	58,260	68,700
WELD	2,420,580	2,785,320
YUMA	139,000	187,330
TOTAL	\$ 53,841,740	\$ 58,737,470

## FOURTH ANNUAL REPORT

## COMMERCIAL 2000

## FREEPORT MERCHANDISE

COUNTY	1973	1974
ADAMS	\$ 155,540	\$ 156,230
ARAPAHOE	14,220	9,160
BOULDER	570	3,610
DENVER	3,860,510	4,297,290
EL PASO	6,950	2,000
LAS ANIMAS	8,860	2,130
LOGAN		22,980
MESA	27,940	27,830
MONTEZUMA	2,280	2,140
OTERO	5,350	2,710
OURAY	600	
PHILLIPS	3,670	3,410
ROUTT		430
WELD	9,860	10,970
TOTAL \$	4,096,350	\$ 4,540,890

## COMMERCIAL 2000

## AGRICULTURAL PRODUCTS

COUNTY	1973	1974
BOULDER	\$	\$ 1,201,270
DELTA	558,600	771,600
DENVER	68,640	142,340
DOLORES	7,130	10,660
ELBERT	770	90
KIT CARSON	75,380	25,390
LOGAN		181,850
MONTEZUMA	13,300	9,700
PHILLIPS	272,500	105,180
SEDGWICK		39,390
YUMA		31,170
TOTAL \$	996,320	\$ 2,518,640

# DIVISION OF PROPERTY TAXATION

39

## COMMERCIAL 2000

### SUPPLIES

COUNTY	1973	1974
ADAMS	\$ 153,780	\$ 118,150
ALAMOSA	11,490	15,170
ARAPAHOE	308,470	415,650
ARCHULETA	2,750	3,560
BACA	5,010	5,170
 BENT	 1,580	 160,800
BOULDER	153,160	108,750
CHAFFEE	5,900	
CHEYENNE	1,710	1,620
CONEJOS	4,440	3,170
 CROWLEY	 6,220	 4,110
DELTA	1,620	1,680
DOUGLAS	22,080	
EAGLE	41,940	83,130
ELBERT	1,830	3,830
 EL PASO	 533,330	 541,770
FREMONT	24,020	13,910
GARFIELD	35,780	55,350
GRAND	2,510	3,370
GUNNISON	40,790	44,070
 HINSDALE	 950	 940
HUERFANO	9,640	11,590
JACKSON	11,240	11,220
KIOWA	870	810
KIT CARSON	5,580	4,120
 LA PLATA	 43,690	 63,010
LARIMER	164,880	182,070
LAS ANIMAS	18,700	20,330
LOGAN	26,620	33,380
MESA	75,190	66,030
 MOFFAT	 15,700	 420
MONTEZUMA	11,900	34,180
MONTROSE	23,940	18,910
MORGAN	5,770	104,620
OTERO	60,130	74,000
 OURAY	 6,810	 10,420
PARK	320	9,490
PHILLIPS		6,720
PITKIN	19,350	72,440
PUEBLO	203,550	336,240
 RIO BLANCO	 7,940	 17,530
ROUTT	61,270	44,380
SAGUACHE	1,160	6,760
SAN JUAN	3,240	3,990
SAN MIGUEL	2,910	6,250
 SEDGWICK	 7,620	 9,160
SUMMIT	310	14,940
TELLER	7,940	7,430
WASHINGTON	14,430	5,470
WELD	42,940	58,260
 YUMA	 7,260	 7,560
TOTAL \$	2,220,260	\$ 2,825,930

## FOURTH ANNUAL REPORT

INDUSTRIAL 3000  
PLATTED OR UNPLATTED, UNIMPROVED

COUNTY	NUMBER OF PARCELS		VALUE OF LAND 3111				TOTAL	
	1973	1974	1973	1974	1973	1974	1973	1974
ADAMS	85	76	\$	\$			\$	\$
ALAMOSA	13	5	352,250	409,360			352,250	409,360
ARAPAHOE	122	109	5,260	6,520			5,260	6,520
ARCHULETA	1	1	2,902,180	2,637,720			2,902,180	2,637,720
BENT	2	2	20	900			20	900
BOULDER	85	128	552,850	563,360			552,850	563,360
CHAFFEE	8	7	3,810	1,930			3,810	1,930
CLEAR CREEK	1	1	1,050	1,050			1,050	1,050
CCNEJOS	1	1	270	270			270	270
DELTA	1	9	40	9,970			40	9,970
DENVER	1,613	1,467	10,211,650	8,904,950			10,211,650	8,904,950
DOUGLAS	21	28	17,600	63,020			17,600	63,020
EAGLE	5	5	1,320	2,160			1,320	2,160
ELBERT	2	6	1,050	1,050			1,050	1,050
EL PASO	301		853,530	994,800			853,530	994,800
FREMONT	1	1	800	1,000			800	1,000
GARFIELD	8	5	6,840	15,410			6,840	15,410
GRAND	9	10	38,830	39,600			38,830	39,600
GUNNISON	1		360				360	
JACKSON	4	4	1,840	1,920			1,840	1,920
JEFFERSON	25	54	146,570	255,830			146,570	255,830
LA PLATA	16	21	27,710	78,910			27,710	78,910
LARIMER	20	19	36,580	46,930			36,580	46,930
LAS ANIMAS	1	1	330	330			330	330
LOGAN	17	18	12,210	12,010			12,210	12,010
MESA	6	2	5,990	13,160			5,990	13,160
MCFAT	2	2	930	4,520			930	4,520
MONTESUMA		3		6,140				6,140
MONTROSE	2	2		2,360				2,360
MORGAN	1	1	900	900			900	900
OTERO	7	8	670	1,020			670	1,020
PROWERS	5	4	890	790			890	790
PUEBLO	60	310	65,790	301,780			65,790	301,780
RIO GRANDE	4		1,870				1,870	
ROUIT	3	3	3,360	3,660			3,360	3,660
TELLER	1	1	170	170			170	170
WELD			7,210	6,930			7,210	6,930
TOTAL	2,451	2,314	\$ 15,262,730	\$ 14,390,450			\$ 15,262,730	\$ 14,390,450



# DIVISION OF PROPERTY TAXATION

41

## INDUSTRIAL 3000

### PLATTED OR UNPLATTED, IMPROVED

COUNTY	NUMBER OF PARCELS		VALUE OF LAND 3112		VALUE OF IMPROVEMENTS 3217		TOTAL	
	1973	1974	1973	1974	1973	1974	1973	1974
ADAMS	119	76	\$ 2,489,900	\$ 2,034,480	\$ 11,352,770	\$ 11,362,780	\$ 13,842,670	\$ 13,397,260
ALAMOSA	4	15	23,090	22,790	169,930	169,930	193,020	192,720
ARAPAHOE	164	163	4,024,630	3,829,330	8,611,960	8,501,510	12,636,590	12,330,640
ARCHULETA	5	4	25,200	25,800	268,490	255,280	293,690	281,080
BACA	2	2	1,500	1,500	12,190	12,190	13,690	13,690
BENT	7	7	4,330	5,130	159,280	174,550	163,610	179,680
BCULDER	95	122	980,990	1,235,030	15,809,380	16,433,160	16,790,370	17,668,210
CHAFFEE	4	6	5,090	14,660	66,250	70,850	71,340	85,510
CLEAR CREEK	5	6	15,190	71,030	5,700	4,427,500	20,890	4,498,530
CONEJOS	11	11	6,780	6,780	462,010	547,710	468,790	554,490
CROWLEY	3	2	730	460	43,750	33,060	44,480	33,540
CLUSTER	2	2	1,120	1,120	5,240	5,240	6,360	6,360
DELTA	33	32	35,630	38,200	610,440	628,790	646,070	666,990
DENVER	3,303	3,119	29,967,020	31,633,060	98,759,760	108,378,260	128,726,780	140,011,320
DOUGLAS	24	27	171,670	179,300	818,060	855,880	989,730	1,035,180
EAGLE	2	2	13,280	13,290	74,460	74,790	87,740	88,080
ELBERT	2	19	1,950	2,220	78,620	92,160	80,770	94,380
EL PASO	336		1,956,120	2,014,640	7,581,770	7,068,160	9,537,890	9,082,800
FREMONT	17	17	26,780	34,420	4,508,170	10,315,280	4,534,950	10,349,700
GARFIELD	8	8	12,190	80,320	969,740	789,750	981,930	870,070
GILPIN	3	3	10,420	10,420	14,200	14,200	24,620	24,620
GRAND	10	11	1,316,120	1,317,620	2,163,190	2,564,640	3,479,310	3,882,660
GUNNISON	2	3	8,360	8,360	22,860	22,860	31,220	31,220
HINSDALE	1	1	100	100	6,240	6,240	6,340	6,340
JACKSON	3	5	11,630	11,940	931,410	409,450	943,040	421,390
JEFFERSON	151	231	782,680	1,127,470	27,092,190	31,043,400	27,874,870	32,170,870
LA PLATA	38	11	35,640	19,770	156,710	104,810	192,550	124,580
LARIMER	46	59	321,860	346,650	5,816,860	6,454,900	6,138,720	6,841,530
LAS ANIMAS	11	8	15,430	15,370	113,470	127,260	125,400	142,630
LOGAN	55	55	59,950	44,940	2,021,920	1,991,190	2,081,870	2,036,150
MESA	16	21	62,660	137,390	522,430	737,340	585,090	874,730
MINERAL	2	3	2,970	2,970	394,510	424,550	397,480	427,520
MCFFAT	15	12	12,900	15,910	113,850	127,330	126,750	143,240
MONTEZUMA	25	20	31,130	26,000	585,560	689,370	616,690	715,370
MCNTROSE	5	7	16,380	20,770	1,024,060	1,506,080	1,042,640	1,526,850
MORGAN	40	38	74,650	87,770	4,059,800	4,165,460	4,134,490	4,253,230
OTERO	54	33	53,850	54,500	2,011,210	2,047,370	2,065,060	2,101,870
OURAY	3	3	1,210	1,210	50,740	50,740	51,950	51,950
PROWERS	15	14	2,390	2,490	109,530	115,660	111,920	118,170
PUEBLO	37	41	481,280	539,680	35,451,590	37,299,630	35,932,870	37,839,310
RIO BLANCO		4		900	362,090	361,670	362,090	362,570
RIO GRANDE	21	13	35,910	51,550	1,194,070	1,263,150	1,229,980	1,314,700
KCUTT	12	11	3,580	3,580	133,120	131,800	136,700	135,380
SAGUACHE	3		1,290		14,240		15,530	
SAN JUAN	2	2	7,350	7,990	251,040	291,810	258,390	299,800
SAN MIGUEL	2	1	500	500	238,600	122,840	239,100	123,340
SEDERWICK	1	1	6,050	6,050	1,460,170	1,434,670	1,466,220	1,440,720
TELLER	1	1	120	120	55,770	163,880	95,890	164,000
WELD			2,216,850	2,628,900	18,551,900	25,190,440	20,768,750	27,819,340
TOTAL	4,780	4,272	\$ 45,339,390	\$ 47,734,700	\$ 255,331,500	\$ 289,099,810	\$ 300,670,890	\$ 336,834,510

## FOURTH ANNUAL REPORT

INDUSTRIAL 3000						
EQUITIES IN LAND						
COUNTY	NUMBER OF PARCELS		VALUE OF LAND 3160		VALUE OF IMPROVEMENTS 3267	
	1973	1974	1973	1974	1973	1974
FREMONT			\$	930	\$	\$
TOTAL			\$	930	\$	\$
					1973	1974
					930	930

# DIVISION OF PROPERTY TAXATION

43

## INDUSTRIAL 3000

### FURNITURE, EQUIPMENT, ETC.

COUNTY	1973	1974
ADAMS	\$ 16,004,520	\$ 17,398,380
ALAMOSA	80,580	77,700
ARAPAHOE	10,364,430	11,032,570
ARCHULETA	7,980	15,290
BACA	27,510	73,090
BENT	95,110	84,120
BOULDER	20,648,670	25,044,420
CHAFFEE	32,260	45,510
CHEYENNE		15,000
CLEAR CREEK	22,020	22,020
CONEJOS	13,220	8,850
CROWLEY	23,390	29,160
CUSTER	38,530	37,340
DELTA	1,173,200	1,225,240
DENVER	38,322,580	43,951,550
DOLORES	20,280	18,300
DOUGLAS	430,170	361,000
EAGLE	116,700	160,920
ELBERT	45,300	83,590
EL PASO	6,450,610	6,517,330
FREMONT	777,050	246,300
GARFIELD	1,294,260	897,930
GILPIN	7,140	5,730
GRAND	491,290	517,030
GUNNISON	39,210	35,740
HINSDALE	14,720	14,720
HUERFANO	16,010	19,360
JACKSON	51,120	616,280
JEFFERSON	36,070,250	43,239,990
LA PLATA	17,940	22,770
LARIMER	3,573,050	3,864,270
LAS ANIMAS	72,810	124,310
LOGAN	551,240	555,990
MESA	1,201,420	2,303,690
MINERAL	37,810	
MOFFAT	187,120	248,110
MONTEZUMA	443,940	453,920
MONTROSE	1,876,750	2,754,690
MORGAN	563,610	252,880
OTERO	552,550	577,510
OURAY	67,860	55,860
PROWERS	64,380	75,620
PUEBLO	7,476,090	7,878,600
RIO BLANCO	6,970	6,870
RIO GRANDE	173,060	252,480
ROUTT	1,142,640	1,471,740
SAGUACHE	20,320	
SAN MIGUEL	237,130	386,560
SEDGWICK	8,270	10,870
SUMMIT	47,460	85,910
TELLER	7,540	36,390
WELD	14,181,570	13,998,690
TOTAL	\$ 165,189,640	\$ 187,212,190

## FOURTH ANNUAL REPORT

## INDUSTRIAL 3000

## MERCHANDISE

COUNTY	1973	1974
ADAMS	\$ 3,380,840	\$ 2,585,960
ALAMOSA	11,310	9,970
ARAPAHOE	811,110	1,229,950
ARCHULETA	4,530	5,780
BENT	15,600	13,060
BOULDER	3,334,740	4,407,790
CHAFFEE	2,190	4,790
CLEAR CREEK	750	1,550
CONEJOS	2,120	3,520
CROWLEY	4,350	1,710
DELTA	16,970	27,020
DENVER	6,057,940	5,967,710
DOUGLAS	25,190	28,910
EAGLE	10,100	12,330
ELBERT	16,930	13,070
EL PASO	1,911,490	2,023,690
FREMONT	72,840	29,060
GARFIELD		21,590
GILPIN	810	1,510
GRAND	5,610	3,990
GUNNISON	2,340	2,360
HUERFANO	200	
JACKSON	25,380	25,510
JEFFERSON	2,068,450	2,082,000
LARIMER	819,340	1,482,140
LAS ANIMAS	2,160	4,490
LOGAN	99,540	78,160
MESA	152,560	185,410
MOFFAT	10,570	101,150
MONTEZUMA	27,520	42,830
MONTROSE	59,510	85,690
MORGAN	114,970	57,620
OTERO	124,380	224,970
PROWERS	9,950	11,010
PUEBLO	1,654,430	1,763,130
RIO BLANCO	250	
RIO GRANDE	259,910	2,363,040
ROUTT	2,680	2,590
SAGUACHE	1,700	
SEDGWICK	32,660	36,960
TELLER	910	1,620
WELD	816,120	1,181,650
TOTAL	\$ 21,970,950	\$ 26,129,290

# DIVISION OF PROPERTY TAXATION

45

## INDUSTRIAL 3000

### FREEPORT MERCHANDISE

COUNTY	1973	1974
ADAMS	\$ 1,045,780	\$ 825,480
ARAPAHOE	504,780	341,250
ARCHULETA	7,600	9,630
BOULDER	1,896,560	334,340
CLEAR CREEK	3,190	2,740
DELTA	42,500	40,530
DENVER	2,064,000	3,094,100
DOUGLAS	74,990	58,200
ELBERT	170	180
EL PASO	592,400	687,870
FREMONT	53,550	72,300
JACKSON	3,300	3,730
LAKE	695,690	486,780
LARIMER	451,170	417,970
LAS ANIMAS	1,210	980
LOGAN	143,550	144,850
MESA	48,160	48,960
MONTEZUMA	6,090	7,380
MORGAN	186,990	210,060
OTERO	158,960	64,080
PROWERS	4,540	4,540
PUEBLO	713,640	371,760
RIO GRANDE	34,830	48,080
SEDGWICK	75,980	115,500
WELD	229,080	287,650
TOTAL \$	9,038,710	\$ 7,678,940

## FOURTH ANNUAL REPORT

## INDUSTRIAL 3000

## SUPPLIES

COUNTY	1973	1974
ADAMS	\$ 86,890	\$ 75,330
ALAMOSA	5,610	8,410
ARAPAHOE	193,160	190,060
ARCHULETA	5,230	4,780
BACA	580	640
BOULDER	85,310	185,200
CHAFFEE	30	
CONJOS	20,480	54,070
CROWLEY	300	1,030
DELTA	2,880	2,820
DOUGLAS	49,160	550
EAGLE	600	600
ELBERT	3,150	2,670
EL PASO	259,550	224,250
FREMONT	32,540	22,500
GARFIELD	36,400	9,550
GUNNISON	1,530	1,450
HUERFANO		200
JACKSON	6,430	7,610
LARIMER	76,740	74,560
LAS ANIMAS	760	6,270
LOGAN	35,600	36,900
MESA	3,070	5,010
MINERAL	3,000	10,000
MOFFAT	1,180	
MONTROSE	2,520	12,530
MORGAN	10,840	40,140
OTERO	131,060	148,310
PUEBLO	191,690	217,310
RIO BLANCO	90	300
ROUTT		1,100
SAGUACHE	50	
TELLER	670	2,390
WELD	14,220	16,340
TOTAL	\$ 1,261,320	\$ 1,362,880

# DIVISION OF PROPERTY TAXATION

47

## AGRICULTURAL 4000

### IRRIGATED FARM LAND

COUNTY	NUMBER OF ACRES		AVERAGE PER ACRE		VALUE	
	1973	1974	1973	1974	1973	1974
ADAMS	61,731	62,840	\$ 70.59	\$ 70.61	\$ 4,257,730	\$ 4,492,420
ALAMOSA	71,826	70,034	25.75	26.23	1,849,330	1,836,700
ARAPAHOE	1,914	1,601	148.64	152.58	284,510	244,290
ARCHULETA	10,740	10,763	36.26	36.84	389,410	396,520
BACA	58,344	60,179	25.00	25.00	1,458,470	1,504,340
BENT	61,773	61,761	58.79	58.73	3,631,550	3,627,470
BOULDER	62,739	62,554	98.53	97.50	6,181,700	6,099,020
CHAFFEE	9,923	10,273	48.83	47.69	484,550	489,930
CHEYENNE	11,219	11,219	28.40	28.40	318,670	318,670
CCNEJOS	87,644	88,087	31.72	31.75	2,780,390	2,796,920
COSTILLA	40,405	40,945	26.23	26.47	1,059,750	1,083,950
CROWLEY	45,488	45,505	45.63	45.40	2,075,920	2,066,260
CLUSTER	3,111	3,121	39.59	39.55	123,170	123,450
DELTA	54,927	56,764	55.19	54.11	3,031,400	3,071,430
DOLORES	310	310	33.61	33.61	10,420	10,420
DOUGLAS	3,210	3,211	49.51	49.49	158,930	158,930
EAGLE	14,754	14,303	63.98	63.96	944,060	914,770
ELBERT	5,517	6,013	40.79	33.97	225,080	204,320
EL PASO	7,091	6,640	54.29	55.76	384,980	370,220
FREMONT	11,081	11,284	54.53	54.29	604,230	612,640
GARFIELD	43,604	41,875	52.67	54.16	2,296,470	2,192,630
HUERFANO	17,955	19,551	24.19	23.95	434,350	468,440
JEFFERSON	7,384	5,926	117.67	123.78	868,940	733,530
KIOWA	4,198	4,198	34.49	34.49	144,770	144,770
KIT CARSON	86,149	91,622	26.05	32.68	2,244,270	2,994,320
LA PLATA	38,429	39,434	44.20	43.40	1,698,710	1,711,320
LARIMER	88,554	87,500	81.05	71.13	7,177,090	6,223,920
LAS ANIMAS	18,360	18,422	27.84	27.48	511,150	506,210
LOGAN	93,253	95,209	56.32	56.41	5,251,720	5,371,070
MESA	88,670	88,185	74.19	74.03	6,578,460	6,528,450
MOFFAT	14,298	14,615	38.14	45.95	545,350	671,630
MONTESUMA	30,193	29,926	46.10	46.18	1,391,880	1,381,850
MONTROSE	77,626	77,429	49.10	49.14	3,811,460	3,807,940
MORGAN	133,529	143,888	60.62	54.24	8,095,570	7,805,470
OTERO	73,165	80,610	65.54	63.42	4,795,040	5,112,490
OURAY	11,864	12,120	36.61	35.82	435,040	434,130
PHILLIPS	38,077	40,125	63.73	59.23	2,426,630	2,376,770
PITKIN	5,183	5,528	51.61	50.04	267,490	276,630
PROWERS	98,137	98,238	47.96	47.95	4,707,250	4,710,280
PUEBLO	31,870	31,870	99.87	99.87	3,182,850	3,182,850
RIO BLANCO	2,403	5,523	21.26	50.86	51,090	280,880
RIO GRANDE	94,433	94,549	51.71	47.11	4,883,940	4,455,170
RCUTT	45,751	45,694	31.77	31.77	1,453,610	1,451,660
SAGUACHE	62,877	62,621	44.93	44.77	2,825,200	2,803,230
SAN MIGUEL	5,032	4,977	33.88	33.47	170,490	166,590
SEDGWICK	25,820	26,248	65.91	55.32	1,701,720	1,452,090
WASHINGTON	24,647	26,082	42.88	42.73	1,056,810	1,114,370
WELD	401,813	401,073	76.40	67.25	30,699,230	26,972,330
YUMA	138,511	150,561	51.23	51.44	7,096,010	7,745,330
TOTAL	2,425,552	2,471,006	\$ 56.54	\$ 54.02	\$ 137,156,840	\$ 133,499,020

## FOURTH ANNUAL REPORT

## AGRICULTURAL 4000

## DRY FARM LAND

COUNTY	NUMBER OF ACRES		AVERAGE PER ACRE		VALUE	
	1973	1974	1973	1974	1973	1974
ADAMS	425,190	423,952	\$ 12.19	\$ 10.87	\$ 5,184,550	\$ 4,607,620
ARAPAHOE	147,545	148,669	18.64	16.57	2,751,200	2,464,700
ARCHULETA	5,827	4,700	10.85	10.71	63,260	50,210
BACA	784,330	782,453	7.12	7.12	5,585,475	5,572,200
BENT	94,153	90,688	6.77	6.80	637,520	616,890
BOULDER	26,764	27,941	30.23	18.00	809,000	502,940
CHEYENNE	480,117	475,076	8.08	8.18	3,886,070	3,886,330
CROWLEY	59,098	57,071	8.69	8.71	513,700	497,170
CUSTER	2,640	2,569	8.63	8.65	22,770	22,230
DOLORES	79,654	82,390	19.29	17.72	1,536,270	1,460,340
DOUGLAS	24,721	24,703	12.17	12.51	300,820	309,250
ELBERT	190,894	195,448	12.71	11.00	2,503,440	2,151,470
EL PASO	98,548	94,931	10.78	9.34	1,063,190	886,640
FREMONT	5,197	5,227	12.35	12.59	64,170	65,810
GARFIELD	10,271	9,785	9.48	11.66	97,360	111,900
GUNNISON	81	81	14.57	14.57	1,180	1,180
HUERFANO	18,064	18,947	7.99	7.75	144,460	147,020
JEFFERSON	8,587	10,923	38.47	33.32	330,380	364,010
KIOWA	628,991	623,931	6.99	7.02	4,395,700	4,381,410
KIT CARSON	694,995	691,674	11.60	10.20	8,061,450	7,055,570
LA PLATA	34,104	34,652	19.60	19.24	668,610	666,930
LARIMER	55,567	50,872	14.80	14.31	822,220	727,870
LAS ANIMAS	74,812	73,780	7.70	7.65	576,040	564,240
LINCOLN	453,217	452,815	9.02	9.03	4,088,755	4,088,040
LOGAN	396,923	394,852	17.21	15.93	6,831,350	6,288,650
MESA	6,028	3,495	6.46	7.16	38,950	25,020
MCFRAT	71,965	73,049	16.49	16.36	1,187,300	1,195,650
MONTESUMA	76,431	76,416	21.74	21.73	1,661,670	1,660,480
MONTROSE	3,829	3,846	4.98	5.09	19,060	19,570
MORGAN	154,653	152,242	10.42	9.90	1,611,730	1,507,410
OTERO	3,357	1,169	7.55	7.63	25,350	8,930
OURAY	1,686	1,538	16.54	16.89	27,880	25,980
PHILLIPS	309,373	307,745	23.53	18.42	7,278,600	5,668,790
PROWERS	419,892	418,988	7.10	7.10	2,981,250	2,975,880
PUEBLO	88,680	81,725	5.72	5.72	507,250	467,470
RIO BLANCO	17,281	15,818	12.75	17.15	221,090	271,220
ROTT	79,114	79,358	21.49	21.58	1,700,830	1,712,740
SAN MIGUEL	10,769	10,869	17.91	17.75	192,890	192,890
SEDAWICK	177,316	176,856	22.01	18.21	3,902,120	3,220,260
TELLER	3,847	3,624	7.04	6.81	27,090	24,680
WASHINGTON	785,305	790,409	14.56	14.03	11,434,140	11,086,930
WELD	486,376	489,435	11.35	10.00	5,519,750	4,896,690
YUMA	416,767	400,592	16.14	16.12	6,726,860	6,459,070
TOTAL	7,918,959	7,865,304	\$ 12.12	\$ 11.30	\$ 95,996,840	\$ 88,910,280



# DIVISION OF PROPERTY TAXATION

49

## AGRICULTURAL 4000

### MEADOW & IRRIGATED PASTURE LAND

COUNTY	NUMBER OF ACRES		AVERAGE PER ACRE		VALUE	
	1973	1974	1973	1974	1973	1974
ADAMS	2,459	2,251	\$ 24.63	\$ 20.03	\$ 60,560	\$ 45,080
ALAMOSA	21,115	19,855	18.16	18.63	383,520	369,940
ARAPAHOE	228	352	21.40	34.09	4,880	12,000
ARCHULETA	4,212	4,664	15.78	16.67	66,470	77,760
BOULDER	16,828	17,764	32.14	32.00	540,850	568,450
CHAFFEE	8,526	8,758	24.00	24.74	204,620	216,650
CLEAR CREEK	88	88	25.56	25.56	2,250	2,250
CONJOS	38,232	38,845	18.89	18.65	722,300	724,500
COSTILLA	4,224	4,226	17.08	16.61	72,120	70,210
CUSTER	25,067	24,577	33.96	34.09	851,240	837,790
DELTA	16,407	15,997	13.04	13.00	213,910	207,980
DOUGLAS	4,554	4,714	26.56	25.65	120,940	120,960
EAGLE	9,789	9,786	28.46	28.63	278,660	280,220
ELBERT	9,062	7,547	22.29	19.74	202,020	149,020
EL PASO	894	1,153	19.53	17.53	17,460	20,210
FREMONT	4,244	4,395	38.90	38.18	165,100	167,180
GARFIELD	14,768	14,184	14.33	14.61	211,670	203,630
GRAND	29,127	28,620	41.53	41.67	1,209,680	1,192,690
GUNNISON	44,688	44,661	32.03	32.04	1,431,380	1,430,740
HINSDALE	5,158	4,494	17.37	20.46	89,620	91,960
HUERFANO	386	508	23.00	21.00	8,880	10,670
JACKSON	122,461	122,021	25.65	25.52	3,141,150	3,114,430
JEFFERSON	3,947	3,760	10.22	11.67	40,340	43,900
KIT CARSON	796		24.00		19,100	
LAKE	4,022	5,156	14.02	16.32	56,410	84,150
LA PLATA	25,872	24,626	17.83	18.44	461,440	454,210
LARIMER	25,792	25,714	24.31	21.44	627,120	551,420
LAS ANIMAS	1,016	959	21.51	21.46	21,860	20,580
LOGAN	6,317	6,183	22.79	22.74	143,940	140,630
MESA	14,102	16,691	19.77	17.61	278,780	293,870
MINERAL	2,773	2,488	25.00	1.89	69,330	47,240
MOFFAT	4,690	4,610	26.21	33.73	122,930	155,530
MONTESUMA	15,661	15,589	14.84	14.89	232,420	232,140
MONTROSE	11,638	11,690	14.44	14.46	168,050	168,990
MURRAY	2,595	2,615	19.17	19.49	49,750	50,960
PARK	26,995	30,933	20.48	23.24	552,850	718,760
PHILLIPS	9,343		10.05		93,910	
PITKIN	2,738	2,633	19.47	25.98	53,300	68,410
PROWERS	9,145	9,185	5.45	5.45	49,870	50,090
RIO BLANCO	23,780	22,764	40.42	42.40	961,170	966,150
RIO GRANDE	30,374	30,215	24.43	23.68	742,250	715,760
ROUTT	14,625	14,504	7.45	7.50	109,000	108,900
SAGUACHE	35,185	35,223	27.45	27.34	965,670	962,850
SAN MIGUEL	5,557	5,685	20.28	20.45	112,720	120,330
SEDGWICK	3,034	4,500	18.94	7.98	57,460	35,930
SUMMIT	6,689	5,438	22.50	25.00	150,540	135,970
TELLER	1,789	1,737	23.64	24.63	42,410	42,900
WELD	23,371	24,914	19.20	19.00	448,850	473,440
YUMA	19,708	17,403	32.84	35.44	647,270	616,690
TOTAL	714,071	704,893	\$ 24.19	\$ 24.36	\$ 17,278,020	\$ 17,174,120

## FOURTH ANNUAL REPORT

## AGRICULTURAL 4000

## GRAZING LAND

COUNTY	NUMBER OF ACRES		AVERAGE PER ACRE		VALUE	
	1973	1974	1973	1974	1973	1974
ADAMS	190,598	186,885	\$ 5.31	\$ 4.70	\$ 1,011,190	\$ 877,850
ALAMOSA	155,984	149,150	3.92	3.92	613,440	584,500
ARAPAHOE	235,050	228,952	5.06	4.31	1,190,870	988,860
ARCHULETA	220,927	241,450	4.75	4.09	1,050,230	986,540
BACA	540,638	540,678	2.86	2.86	1,546,480	1,546,630
BENT	630,012	633,143	3.05	3.05	1,919,990	1,929,370
BOULDER	114,302	121,090	22.85	6.00	2,611,810	726,540
CHAFFEE	43,548	42,540	3.86	4.48	167,980	190,650
CHEYENNE	589,157	592,058	2.84	2.82	1,677,840	1,667,830
CLEAR CREEK	15,758	15,222	5.00	5.00	78,790	76,110
CCNEJGS	133,040	13,180	2.95	2.94	392,780	386,680
CGSTILLA	581,680	537,012	2.23	2.23	1,288,480	1,196,220
CROWLEY	330,244	332,345	3.05	3.06	1,009,380	1,017,790
CLSTER	224,823	220,262	2.78	2.90	625,590	638,570
DELTA	238,784	238,767	2.04	2.41	487,290	576,350
DOLORES	128,703	128,444	4.18	3.67	537,850	470,830
DOUGLAS	303,371	302,788	9.96	9.95	3,020,380	3,014,590
EAGLE	158,346	156,889	4.09	4.08	648,730	640,400
ELBERT	872,947	877,137	4.85	3.98	4,237,760	3,497,920
EL PASO	686,989	680,233	3.99	3.84	2,743,460	2,612,910
FREMONT	399,924	399,555	2.71	2.76	1,085,700	1,103,100
GARFIELD	581,048	584,689	1.68	1.95	975,800	1,074,110
GILPIN	26,348	24,480	5.00	5.00	131,740	122,400
GRAND	207,956	204,352	3.60	3.67	744,520	751,230
GUNNISON	339,030	334,268	2.93	2.93	992,160	979,400
HINSDALE	13,629	14,879	3.79	3.84	51,730	57,070
HUERFANO	623,542	663,609	2.61	2.61	1,632,720	1,737,960
JACKSON	242,391	244,540	2.62	2.21	634,830	539,430
JEFFERSON	87,871	104,485	14.05	11.14	1,234,640	1,164,910
KIOWA	427,404	432,375	2.82	2.82	1,204,070	1,218,520
KIT CARSON	523,380	522,309	4.02	4.02	2,105,890	2,104,190
LAKE	13,408	16,904	4.24	4.44	56,830	74,980
LA PLATA	269,284	263,695	4.05	4.03	1,095,420	1,064,290
LARIMER	472,945	458,274	3.34	3.08	1,581,500	1,414,260
LAS ANIMAS	2,626,180	2,627,345	2.33	2.32	6,122,210	6,104,270
LINCOLN	1,050,281	1,050,739	3.29	3.29	3,453,915	3,455,210
LOGAN	485,609	485,545	5.60	4.40	2,704,660	2,136,150
MESA	431,211	424,510	3.05	3.05	1,316,890	1,297,010
MINERAL	21,200	22,974	5.00	4.64	106,000	106,640
MOFFAT	1,003,556	1,002,831	2.69	2.44	2,703,320	2,449,050
MONTEZUMA	229,328	229,568	3.07	3.07	703,650	703,910
MONTROSE	234,410	234,405	3.90	3.89	911,970	912,170
MORGAN	444,429	436,529	5.20	4.89	2,312,190	2,137,110
OTERO	404,661	409,371	2.89	2.59	1,167,610	1,060,700
OURAY	127,709	131,086	3.67	3.60	468,100	472,100
PARK	474,282	336,801	3.23	2.62	1,530,030	882,150
PHILLIPS	52,621	62,069	6.60	5.64	347,420	349,890
PITKIN	46,978	45,886	3.03	3.35	142,420	153,830
PROWERS	342,017	342,794	2.96	2.96	1,013,630	1,015,780
PUEBLO	558,420	556,410	4.50	4.50	2,513,120	2,503,840
RIO BLANCO	367,114	364,604	2.58	2.59	947,630	943,240
RIO GRANDE	80,931	78,745	3.25	3.07	263,110	241,980
ROUTT	571,494	570,508	4.13	4.15	2,362,300	2,368,640
SAGUACHE	473,059	446,289	3.78	3.81	1,788,140	1,699,680
SAN MIGUEL	282,053	281,620	5.37	5.38	1,515,710	1,515,120
SEDGWICK	95,593	94,101	5.55	4.50	530,280	423,360
SUMMIT	26,610	30,429	3.80	3.00	100,960	91,310
TELLER	98,489	93,593	2.01	2.02	197,860	189,660
WASHINGTON	679,766	672,902	4.70	4.50	3,193,750	3,030,450
WELD	1,125,100	1,119,865	3.25	2.95	3,654,410	3,312,510
YUMA	870,411	876,597	4.37	3.84	3,804,420	3,367,340
TOTAL	23,826,873	23,534,755	\$ 3.62	\$ 3.39	\$ 86,268,575	\$ 79,956,090

# DIVISION OF PROPERTY TAXATION

51

## AGRICULTURAL 4000

### OTHER LAND

COUNTY	NUMBER OF ACRES		AVERAGE PER ACRE		VALUE	
	1973	1974	1973	1974	1973	1974
ADAMS	18,666	15,010	\$ 23.39	\$ 17.73	\$ 436,510	\$ 266,110
ALAMOSA	479	500	4.94	4.80	2,370	2,400
ARAPAHOE	5,268	5,167	5.05	6.04	26,640	31,250
ARCHULETA	1,318	2,034	1.59	2.54	2,100	5,170
BACA	322	322	27.00	27.00	8,695	8,700
BENT	14,838	14,798	5.29	5.30	78,540	78,390
BOULDER	1,724	1,572	14.67	12.05	25,300	18,940
CHAFFEE	20	20	5.00	5.00	100	100
CROWLEY	1,085	1,020	1.09	1.10	1,190	1,130
CUSTER	3,818	3,795	1.70	1.75	6,480	6,640
DELTA	2,869	35	3.75	29.14	10,760	1,020
DOLORES	44,908	44,758	.92	.91	41,140	40,790
DUGLAS	4,928	4,720	1.09	1.08	5,360	5,100
ELBERT	1,410		1.51		2,160	
EL PASO	20,796	20,019	13.58	13.86	282,430	277,400
FREMONT	4		2.50		10	
GARFIELD	892	790	10.75	19.48	9,590	14,490
HINSDALE	116	146	103.62	130.41	12,020	19,040
HUERFANO	17,591	22,763	1.50	1.50	26,490	34,270
JACKSON	1,059	1,058	7.74	8.15	8,200	8,620
JEFFERSON	15,514	13,365	31.90	29.49	495,020	394,160
KIOWA	2,218	2,298	1.02	1.02	2,260	2,340
KIT CARSON	13,337	13,159	.77	1.52	10,400	20,020
LAKE	1,283	1,430	.99	4.08	1,270	5,830
LA PLATA	41,190	44,587	6.56	5.11	270,460	227,730
LARIMER	4,915	4,134	41.10	43.09	202,020	178,100
LAS ANIMAS	8,435	8,297	1.58	1.50	13,290	12,450
LINCOLN						14,300
LOGAN	18,546	18,733	1.84	1.84	34,060	34,530
MESA	3,634	3,616				
MINERAL	4,630	4,015	2.00	3.97	9,260	15,940
MUFFAT	2,707	2,667	1.51	1.51	4,080	4,030
MONTESUMA	301	4	6.45	2.50	1,940	10
MONTROSE	107,057	106,876	1.40	1.42	151,740	151,390
MORGAN	22,707	21,970	.86	.85	19,570	18,800
OTERO	13,205	5,001	.89	1.69	11,780	8,470
OURAY	18,509	10,842	1.95	1.53	36,010	16,620
PHILLIPS	2,926	3,023	2.18	2.12	6,380	6,400
PROMERS	121,139	121,022	1.68	1.68	204,050	204,010
PUEBLO	410	410	1.80	1.80	740	740
RIO BLANCO	2,200	27	1.21	40.00	2,670	1,080
RIO GRANDE	11,240	12,515	10.11	8.38	113,660	104,890
ROUTT	27,681	32,974	14.35	12.29	397,320	405,310
SAN MIGUEL	648	418	45.20	55.45	29,290	23,180
SEDOGWICK	6,697	6,569	4.25	2.67	28,690	17,520
SUMMIT		554		36.91		20,450
TELLER	825	838	.50	.79	410	660
WELD	45,957	45,790	30.49	43.04	1,401,330	1,971,050
TOTAL	640,022	623,601	\$ 6.92	\$ 7.50	\$ 4,433,775	\$ 4,679,570

## FOURTH ANNUAL REPORT

## AGRICULTURAL 4000

## EQUITIES IN LAND

COUNTY	NUMBER OF ACRES		AVERAGE PER ACRE		VALUE	
	1973	1974	1973	1974	1973	1974
ADAMS	3,371	3,371	\$ 5.99	\$ 6.10	\$ 20,180	\$ 20,560
ALAMOSA	360	360	5.11	5.11	1,840	1,840
BACA	1,120	1,762	2.13	1.72	2,380	3,030
BOULDER	954	1,046	13.61	12.56	12,990	13,140
CHEYENNE	2,231	2,231	3.78	3.91	8,450	8,720
CLEAR CREEK	160	160	3.13	3.13	500	500
CONEJOS	1,378	1,260	14.27	13.65	19,660	17,210
CUSTER	640	640	1.20	1.13	770	1,090
DOLORES	1,869	2,028	7.16	8.57	13,380	17,380
EAGLE	400	400	5.00	5.00	2,000	2,000
ELBERT	2,830	2,670	4.96	3.55	14,050	9,500
EL PASO	1,807	1,807	3.84	3.84	6,940	6,930
FREMONT	160		5.75		920	
GRAND	640	640	4.79	4.69	3,070	3,070
GUNNISON	40	40	1.50	1.50	60	60
JACKSON	160	160	.75	3.06	120	490
KIOWA	2,398	2,398	5.61	5.61	13,450	13,450
KIT CARSON	1,277	1,889	7.45	3.80	9,520	7,180
LA PLATA	720	730	5.16	7.83	3,720	5,720
LARIMER	1,683	1,704	11.40	10.18	19,180	17,340
LAS ANIMAS	2,440	2,440	1.12	1.18	2,740	2,870
LINCOLN	2,080	2,080	4.50	4.50	9,360	9,360
LOGAN	1,776	1,453	8.24	9.39	14,640	13,650
MOFFAT	473	483	2.71	2.44	1,290	1,180
MORGAN	3,030	3,030	12.04	23.88	73,670	72,370
OTERO	240		3.25		780	
PARK	280	1,070	23.79	2.20	6,660	2,350
PHILLIPS	640	1,280	4.44	4.69	2,840	6,000
PROMERS	1,920	1,920	4.89	5.67	9,380	10,890
PUEBLO	1,290	2,353	2.16	3.61	2,800	8,510
RIO GRANDE	2,040	2,200	4.80	5.20	9,810	11,460
SAGUACHE	1,200	1,200	2.68	2.88	3,220	3,450
SEDGWICK	789	789	5.39	5.89	4,250	4,650
TELLER	2,440	2,440	.80	.84	1,960	2,040
WASHINGTON	3,440	3,440	4.37	5.02	15,030	17,250
WELD	3,750	3,750	9.50	8.80	35,630	33,030
YUMA		920		2.16		1,990
TOTAL	52,026	56,144	\$ 6.69	\$ 6.25	\$ 348,480	\$ 350,980

# DIVISION OF PROPERTY TAXATION

53

## AGRICULTURAL 4000

### AGRICULTURAL IMPROVEMENTS

COUNTY	1973	1974
ADAMS	\$ 5,090,880	\$ 5,336,580
ALAMOSA	1,460,210	1,433,590
ARAPAHOE	928,340	936,050
ARCHULETA	556,030	642,860
BACA	1,785,675	1,895,680
BENT	1,161,840	1,181,600
BOULDER	9,361,910	10,053,950
CHAFFEE	427,210	504,750
CHEYENNE	1,014,380	1,069,640
CLEAR CREEK	33,770	21,910
CONEJOS	1,224,920	1,259,240
COSTILLA	544,780	567,890
CROWLEY	530,960	537,470
CUSTER	743,230	776,030
DELTA	2,881,780	4,394,000
DOLORES	324,570	327,020
DOUGLAS	1,808,340	1,877,880
EAGLE	760,650	770,770
ELBERT	2,489,170	2,992,660
EL PASO	1,893,690	1,698,330
FREMONT	1,921,140	1,815,030
GARFIELD	2,469,290	2,529,900
GILPIN	125,700	132,440
GRAND	828,060	880,390
GUNNISON	733,900	797,580
HINSDALE	80,040	97,690
HUERFANO	689,510	755,830
JACKSON	851,520	882,540
JEFFERSON	8,463,210	6,188,890
KIOWA	671,960	682,560
KIT CARSON	2,340,900	2,516,440
LAKE	42,160	44,990
LA PLATA	2,058,360	2,333,700
LARIMER	4,900,900	4,820,100
LAS ANIMAS	1,266,220	1,279,400
LINCOLN	1,560,450	1,608,960
LOGAN	3,955,900	4,203,870
MESA	6,338,000	6,714,700
MINERAL	606,300	334,180
MOFFAT	772,510	850,730
MONTEZUMA	\$ 1,741,450	\$ 1,864,660
MONTROSE	2,709,130	2,809,100
MORGAN	4,020,300	4,136,250
CTERO	2,368,510	2,657,700
OURAY	458,070	473,570
PARK	628,340	556,980
PHILLIPS	1,445,190	1,522,110
PITKIN	579,610	636,250
PROWERS	2,224,280	2,338,570
PUEBLO	4,122,560	4,297,560
RIO BLANCO	892,080	1,101,590
RIO GRANDE	2,545,000	3,129,860
ROUTT	1,966,270	2,049,250
SAGUACHE	1,121,210	1,151,420
SAN MIGUEL	517,950	527,730
SEDGWICK	812,660	844,150
SUMMIT	238,760	222,030
TELLER	273,020	288,970
WASHINGTON	2,771,900	2,905,440
WELD	16,570,430	18,953,020
YUMA	3,099,670	3,340,620
TOTAL	\$ 126,805,355	\$ 133,554,650

## FOURTH ANNUAL REPORT

## AGRICULTURAL 4000

## AGRICULTURAL EQUIPMENT

COUNTY	1973	1974
ADAMS	\$ 1,287,070	\$ 1,399,140
ALAMOSA	868,920	980,020
ARAPAHOE	481,110	535,850
ARCHULETA	85,840	106,370
BACA	1,664,070	1,974,030
BENT	813,280	959,220
BOULDER	835,400	969,520
CHAFFEE	120,070	133,600
CHEYENNE	628,630	712,500
CCNEJOS	637,270	659,750
COSTILLA	246,440	353,270
CROWLEY	657,360	703,860
CUSTER	221,250	223,850
DELTA	780,500	931,740
DOLORES	336,330	359,160
DOUGLAS	323,920	390,710
EAGLE	166,850	175,230
ELBERT	778,170	863,100
EL PASO	749,700	782,290
FREMONT	205,770	195,150
GARFIELD	517,390	576,090
GILPIN	500	550
GRAND	222,830	228,990
GUNNISON	215,240	236,850
HINSDALE	17,120	18,180
HUERFANO	242,370	249,000
JACKSON	420,930	510,700
JEFFERSON	75,660	101,610
KIOWA	556,110	592,560
KIT CARSON	1,536,690	2,529,500
LAKE	7,830	6,220
LA PLATA	523,470	559,700
LARIMER	1,628,070	1,700,670
LAS ANIMAS	209,490	249,630
LINCOLN	1,433,345	1,387,190
LOGAN	2,462,340	2,897,610
MESA	1,320,860	1,493,040
MINERAL	68,550	5,620
MOFFAT	599,750	697,550
MUNTEZUMA	695,400	751,240
MONTROSE	1,177,730	1,411,090
MORGAN	2,283,950	2,685,510
OTERO	686,520	791,120
OURAY	107,280	97,160
PARK	61,590	123,540
PHILLIPS	1,414,490	1,802,820
PITKIN	48,410	61,290
PROWERS	1,427,150	1,561,000
PUEBLO	626,900	631,240
RIO BLANCO	379,720	406,010
RIO GRANDE	1,295,460	1,400,150
ROUTT	622,470	645,110
SAGUACHE	462,460	570,010
SAN MIGUEL	101,500	97,760
SEDGWICK	857,660	1,017,230
SUMMIT	33,280	36,840
TELLER	34,080	32,290
WASHINGTON	2,165,810	2,674,030
WELD	8,146,850	6,758,140
YUMA	2,396,160	2,849,640
TOTAL \$	48,973,365	\$ 53,856,840

# DIVISION OF PROPERTY TAXATION

55

## AGRICULTURAL 4000

### FEEDLOT CATTLE

COUNTY	1973	1974
ADAMS	\$ 166,980	\$ 233,710
ARAPAHOE		1,990
BACA	869,085	221,180
BENT	168,990	409,980
BOULDER	159,950	145,770
CHEYENNE	44,890	
CONEJOS	11,670	10,360
CROWLEY	483,990	1,014,260
DELTA	40,690	40,450
DOUGLAS	94,690	113,320
EL PASO		410
GARFIELD		6,520
JACKSON		4,550
JEFFERSON	370	810
KIT CARSON	241,360	866,180
LAKE		15,450
LA PLATA		22,460
LARIMER	706,790	924,730
LAS ANIMAS	3,720	8,620
LINCOLN	89,330	145,000
LOGAN	3,083,450	2,074,540
MESA		87,490
MONTEZUMA		360
MONTROSE	90,050	135,510
MORGAN	1,238,500	2,656,920
OTERO	1,212,380	1,156,320
PARK	500	
PHILLIPS	224,040	102,150
PROWERS	713,320	502,160
PUEBLO	130,350	153,130
RIO GRANDE	27,560	11,270
ROUTT		1,660
SAN MIGUEL	160	10
SEDGWICK	277,250	209,290
TELLER		190
WASHINGTON	168,530	121,350
WELD	15,024,430	9,180,270
YUMA	622,910	970,640
TOTAL	\$ 25,895,935	\$ 21,553,010

## FOURTH ANNUAL REPORT

## AGRICULTURAL 4000

## OTHER CATTLE

COUNTY	1973	1974
ADAMS	\$ 1,072,470	\$ 782,590
ALAMOSA	493,870	556,530
ARAPAHOE	422,210	243,370
ARCHULETA	380,500	315,570
BACA	1,782,075	1,927,740
BENT	1,149,180	1,303,950
BOULDER	732,000	613,460
CHAFFEE	228,900	196,020
CHEYENNE	1,436,910	1,415,210
CLEAR CREEK	1,070	1,070
CONEJOS	794,160	783,760
COSTILLA	232,080	241,050
CROWLEY	702,730	714,150
CUSTER	486,560	417,950
DELTA	1,110,230	1,112,600
DOLORES	261,360	231,350
DOUGLAS	286,690	363,440
EAGLE	656,890	615,540
ELBERT	1,876,220	1,737,300
EL PASO	1,373,660	1,188,830
FREMONT	484,330	414,020
GARFIELD	1,335,750	1,213,100
GILPIN	5,890	7,690
GRAND	603,830	616,780
GUNNISON	1,363,860	1,278,600
HINSDALE	88,650	69,700
HUERFANO	870,850	805,910
JACKSON	1,517,660	1,514,930
JEFFERSON	172,930	129,520
KIOWA	1,206,890	1,000,910
KIT CARSON	2,846,380	2,414,740
LAKE	63,060	
LA PLATA	857,880	899,620
LARIMER	1,539,160	1,570,800
LAS ANIMAS	1,781,430	1,683,760
LINCOLN	2,105,895	1,913,330
LOGAN	2,381,500	2,400,780
MESA	1,962,280	1,664,430
MINERAL	69,860	59,880
MCFAT	1,149,810	1,150,120
MONTEZUMA	760,030	697,540
MONTROSE	1,408,960	1,347,860
MORGAN	2,404,940	1,697,520
OTERO	774,370	627,530
OURAY	367,800	322,950
PARK	497,120	508,960
PHILLIPS	534,860	462,770
PITKIN	163,010	155,120
PROWERS	1,420,040	1,265,310
PUEBLO	1,020,460	879,490
RIO BLANCO	1,397,220	1,284,950
RIO GRANDE	575,220	562,040
ROUTT	1,312,320	1,035,280
SAGUACHE	1,307,700	1,408,720
SAN JUAN	4,560	4,620
SAN MIGUEL	323,610	375,010
SEDGWICK	738,910	559,880
SUMMIT	95,390	71,300
TELLER	141,910	127,620
WASHINGTON	2,084,630	1,790,040
WELD	5,362,060	3,420,030
YUMA	3,862,680	3,326,450
TOTAL \$	64,445,480	\$ 57,501,090



# DIVISION OF PROPERTY TAXATION

57

## AGRICULTURAL 4000

### FEEDLOT SHEEP

COUNTY	1973	1974
ADAMS	\$ 6,580	\$ 100
BENT	34,730	36,840
DELTA		40
EL PASO		1,000
LARIMER	31,750	46,780
LOGAN	800	1,160
MESA		1,230
MONTROSE	1,770	7,620
MORGAN	3,090	350
OTERO	2,490	880
PHILLIPS	2,650	
SEDGWICK		150
WASHINGTON		30
WELD	785,850	485,380
TOTAL \$	869,710	\$ 581,560

## FOURTH ANNUAL REPORT

## AGRICULTURAL 4000

## OTHER SHEEP AND GOATS

COUNTY	1973	1974
ADAMS	\$ 20,280	\$ 10,240
ALAMOSA	48,630	32,820
ARAPAHOE	4,940	1,990
ARCHULETA	4,950	5,970
BACA	2,720	360
BENT	12,680	8,720
BOULDER	10,090	12,800
CHAFFEE	1,690	1,980
CHEYENNE	280	190
CLEAR CREEK	940	
CONEJOS	126,400	97,650
COSTILLA	28,310	16,910
CROWLEY	8,790	1,020
CUSTER	720	480
DELTA	91,550	79,430
DOLORES	31,740	22,670
DOUGLAS	650	740
EAGLE	49,780	38,950
ELBERT	3,990	3,300
EL PASO	2,490	21,860
FREMONT	1,150	600
GARFIELD	120,640	97,740
GRAND	10,380	3,080
GUNNISON	54,150	55,410
HINSDALE	20,420	3,480
HUERFANO	2,380	1,310
JACKSON	1,960	1,260
JEFFERSON	480	310
KIOWA	2,760	1,040
KIT CARSON	3,030	2,740
LAKE	6,230	5,240
LA PLATA	52,400	30,200
LARIMER	33,040	15,510
LAS ANIMAS	5,390	3,840
LINCOLN	4,440	3,010
LOGAN	11,450	5,910
MESA	124,660	96,860
MINERAL	4,920	3,920
MOFFAT	345,500	296,890
MONTEZUMA	49,720	39,860
MONTROSE	189,290	157,130
MORGAN	6,420	3,350
OTERO	4,700	5,740
OURAY	20,550	13,380
PARK	5,380	2,880
PHILLIPS	22,430	13,210
PITKIN	10,490	10,490
PROWERS	14,070	7,830
PUEBLO	1,690	720
RIO BLANCO	216,830	160,890
RIO GRANDE	84,940	63,720
ROUTT	253,740	186,720
SAGUACHE	49,660	38,170
SAN JUAN	16,940	17,750
SAN MIGUEL	102,680	119,870
SEDGWICK	430	
SUMMIT	2,010	2,400
TELLER	190	230
WASHINGTON	13,570	9,990
WELD	63,110	13,490
YUMA	26,590	12,140
TOTAL \$	2,412,430	\$ 1,866,390

# DIVISION OF PROPERTY TAXATION

59

## AGRICULTURAL 4000

### HORSES

COUNTY	1973	1974
ADAMS	\$ 45,710	\$ 52,910
ALAMOSA	57,450	88,760
ARAPAHOE	42,210	48,180
ARCHULETA	25,980	31,450
BACA	48,140	40,480
BENT	25,030	21,470
BOULDER	73,530	99,030
CHAFFEE	28,000	26,280
CHEYENNE	17,270	22,580
CLEAR CREEK	400	400
CCNEJOS	42,050	28,750
COSTILLA	11,710	11,090
CROWLEY	17,200	12,600
CUSTER	33,360	27,590
DELTA	89,600	87,680
DOLORES	8,170	8,670
DOUGLAS	50,100	102,770
EAGLE	26,850	20,720
ELBERT	82,760	82,330
EL PASO	65,080	229,000
FREMONT	25,370	25,390
GARFIELD	94,870	113,120
GRAND	33,690	40,580
GUNNISON	46,200	35,690
HINSDALE	8,070	5,520
HUERFANO	43,640	35,760
JACKSON	53,910	59,830
JEFFERSON	54,430	56,010
KIOWA	20,060	13,720
KIT CARSON	22,410	31,440
LAKE	950	910
LA PLATA	78,590	72,600
LARIMER	156,390	149,370
LAS ANIMAS	52,580	48,560
LINCOLN	30,300	27,830
LOGAN	56,000	46,100
MESA	133,540	133,090
MINERAL	4,750	2,660
MOFFAT	62,780	66,180
MONTEZUMA	46,170	69,240
MONTRORSE	92,590	72,360
MORGAN	24,880	37,040
OTERO	20,480	16,760
OURAY	20,770	19,650
PARK	19,980	25,180
PHILLIPS	13,930	12,390
PITKIN	42,880	47,430
PROMERS	41,370	46,860
PUEBLO	93,950	83,290
RIO BLANCO	76,590	81,360
RIO GRANDE	36,890	23,170
ROUTT	90,190	71,220
SAGUACHE	27,610	33,700
SAN JUAN	650	400
SAN MIGUEL	13,620	13,290
SEDGWICK	5,850	5,710
SUMMIT	7,770	4,350
TELLER	20,100	24,210
WASHINGTON	42,240	35,280
WELD	116,850	90,540
YUMA	38,310	26,380
TOTAL \$	2,662,800	\$ 2,849,110

## FOURTH ANNUAL REPORT

## AGRICULTURAL 4000

## SWINE

COUNTY	1973	1974
ADAMS	\$ 68,990	\$ 60,870
ALAMOSA	6,860	3,920
ARAPAHOE	2,510	990
ARCHULETA	260	180
BACA	9,890	9,900
BENT	40,750	36,240
BOULDER	13,970	8,680
CHAFFEE	70	310
CHEYENNE	6,240	9,080
CONJOS	15,780	14,910
COSTILLA	5,250	1,730
CROWLEY	27,120	20,600
CLSTER	600	1,590
DELTA	13,650	10,600
DOLORES	320	
DUGLAS	210	380
EAGLE	430	350
ELBERT	18,830	17,300
EL PASO	19,430	23,360
FREMONT	3,610	3,560
GARFIELD	1,860	2,000
GRAND	50	50
GUNNISON	180	
HUERFANO	1,150	1,450
JACKSON	50	
JEFFERSON	140	70
KIOWA	3,790	2,710
KIT CARSON	30,930	24,860
LA PLATA	9,130	6,880
LARIMER	82,180	58,620
LAS ANIMAS	1,110	1,310
LINCOLN	16,330	16,850
LOGAN	101,990	75,540
MESA	23,810	25,630
MCFFAT	1,070	1,190
MONTEZUMA	2,990	1,800
MONTROSE	26,440	25,560
MORGAN	155,760	187,100
OTERO	44,000	27,280
CURAY	20	30
PHILLIPS	41,140	26,920
PITKIN	70	240
PROWERS	17,270	13,450
PUEBLO	6,210	4,400
RIO BLANCO	1,940	2,280
RIO GRANDE	19,810	14,260
ROUTT	1,170	1,100
SAGUACHE	5,830	4,880
SAN MIGUEL	150	190
SEDGWICK	8,600	6,390
TELLER	60	
WASHINGTON	66,980	69,150
WELD	154,540	63,400
YUMA	50,150	28,900
TOTAL \$	1,131,670	\$ 919,040

# DIVISION OF PROPERTY TAXATION

61

## AGRICULTURAL 4000

### OTHER LIVESTOCK

COUNTY	1973	1974
ADAMS	\$ 245,150	\$ 130,830
ALAMOSA	5,530	1,490
ARAPAHOE	65,580	16,180
ARCHULETA	2,880	1,300
BACA	330	340
BENT	7,900	3,540
BOULDER	67,610	37,410
CHAFFEE	7,950	5,500
CHEYENNE	400	420
CONEJOS	5,760	1,470
COSTILLA	1,400	400
CROWLEY	6,340	2,720
CUSTER	1,050	610
DELTA	16,990	19,870
DOLORES		220
DOUGLAS	790	990
EAGLE	1,360	530
ELBERT	18,900	8,800
EL PASO	2,050	4,470
FREMONT	3,350	980
GARFIELD	9,310	3,250
GRAND	140	40
GUNNISON	20	
HINSDALE	160	230
HUERFANO	7,820	2,150
JACKSON	960	540
JEFFERSON	580	200
KIOWA	170	
KIT CARSON	420	620
LA PLATA	8,650	2,600
LARIMER	17,410	29,950
LAS ANIMAS	2,900	1,860
LINCOLN	895	890
LOGAN	12,190	8,350
MESA	11,170	5,160
MOFFAT	1,700	810
MONTESUMA	4,860	4,030
MONTROSE	5,160	4,090
MORGAN	12,760	9,130
OTERO	17,450	38,230
OURAY	690	250
PARK	31,350	220
PHILLIPS	3,140	1,620
PITKIN	70	110
PROWERS	7,770	2,810
PUEBLO	2,760	2,580
RIO BLANCO	1,620	1,090
RIO GRANDE	6,700	3,290
ROUTT	270	2,260
SAGUACHE	3,210	1,730
SAN MIGUEL	620	740
SEDGWICK	2,730	1,590
TELLER	300	400
WASHINGTON	2,180	1,370
WELD	270,200	249,680
YUMA	2,390	970
TOTAL \$	912,045	\$ 620,910

## FOURTH ANNUAL REPORT

## AGRICULTURAL 4000

## AGRICULTURAL OR LIVESTOCK PRODUCTS

COUNTY	1973	1974
ARAPAHOE	\$ 420	\$ 420
LOGAN		15,210
MESA		200
WELD	334,120	364,070
TOTAL \$	334,540	\$ 379,900

## AGRICULTURAL 4000

## SUPPLIES

COUNTY	1973	1974
ALAMOSA	\$ 720	\$ 750
MESA	60	
PARK		60
YUMA	129,440	119,730
TOTAL \$	130,220	\$ 120,540

# DIVISION OF PROPERTY TAXATION

## NATURAL RESOURCES 6000

### COAL - PRODUCING

COUNTY	NUMBER OF ACRES		VALUE OF LAND 6111		VALUE OF IMPROVEMENTS 6217		TOTAL	
	1973	1974	1973	1974	1973	1974	1973	1974
DELTA	125	625	\$ 22,500	\$ 112,420	\$ 27,140	\$ 16,830	\$ 49,640	\$ 129,250
FREMONT	77	59	28,500	20,400	67,940	68,540	96,440	88,940
GARFIELD	33	33	390	390			390	390
GUNNISON	27	150	10,800	151,720	126,430	126,500	137,230	278,220
LA PLATA	300	220	6,350	5,910	1,500	360	7,650	6,270
LAS ANIMAS	17	12	8,600	6,100	135,170	488,830	143,770	494,930
MESA	10	14	1,500	2,100	6,570	6,570	8,070	8,670
MOFFAT	31	31	32,240	32,240	36,550	39,760	68,790	72,020
MCINTROSE	40	10	8,000	18,100			8,000	18,100
PITKIN	160	200	80,000	90,100	235,580	247,940	315,580	338,040
ROUTT	176	229	175,050	295,590			175,050	295,590
WELD	65	59	32,500	29,450	109,390	110,290	141,890	139,740
TOTAL	1,061	1,648	\$ 406,430	\$ 764,520	\$ 746,270	\$ 1,105,640	\$ 1,152,700	\$ 1,870,160

## NATURAL RESOURCES 6000

### COAL - NONPRODUCING

COUNTY	NUMBER OF ACRES		VALUE OF LAND 6112		VALUE OF IMPROVEMENTS 6212		TOTAL	
	1973	1974	1973	1974	1973	1974	1973	1974
ARCHULETA	75	75	\$ 220	\$ 220	\$	\$	\$ 220	\$ 220
DELTA	467		9,970				9,970	
FREMONT	425	425	14,020	14,020			14,020	14,020
GARFIELD	1,349	1,349	7,680	7,680			7,680	7,680
GUNNISON	246	1,725	560	124,040	1,050	4,550	2,010	128,590
HUERFANO	20	20	150	150			150	150
LA PLATA	569	80	4,020	560	2,780	5,880	6,800	6,440
LAS ANIMAS	4	5	1,300	1,600			1,300	1,600
MESA	407	643	9,740	12,120			9,740	12,120
MOFFAT	102	102	53,040	53,040			53,040	53,040
MCINTROSE		20		9,050				9,050
PITKIN	1,512	1,219	24,200	18,900			24,200	18,900
RIO BLANCO	523	524	2,650		5,650	5,650	8,300	8,110
ROUTT	347	453	173,850	294,390	400	400	174,250	294,790
SAN MIGUEL	238		280		1,720		2,000	
WELD	21	21	1,820	1,820			1,820	1,820
TOTAL	6,305	6,661	\$ 303,900	\$ 540,050	\$ 11,600	\$ 16,480	\$ 315,500	\$ 556,530

## FOURTH ANNUAL REPORT

## NATURAL RESOURCES 6000

## COAL - DEVELOPED

COUNTY	NUMBER OF ACRES		AVERAGE PER ACRE		VALUE	
	1973	1974	1973	1974	1973	1974
FREMONT	93	30	\$ 200.54	\$ 200.00	\$ 18,650	\$ 6,000
GUNNISON	168		197.44		33,170	
LAS ANIMAS	428	423	223.55	223.36	95,680	94,480
MOFFAT	119	119	2.60	260.00	30,940	30,940
MCNTROSE		30		150.00		4,520
ROUTT	521	680	250.00	324.54	130,390	220,790
WELD	20	20	375.00	375.00	7,500	7,500
TOTAL	1,349	1,302	\$ 234.49	\$ 279.74	\$ 316,330	\$ 364,230

## NATURAL RESOURCES 6000

## COAL - UNDEVELOPED

COUNTY	NUMBER OF ACRES		AVERAGE PER ACRE		VALUE	
	1973	1974	1973	1974	1973	1974
DELTA	80		\$ 19.50	\$ 18.15	\$ 1,560	\$ 102,630
FREMONT	5,648	5,655	18.99		107,240	
GUNNISON	1,366	2,976	8.85	348.25	12,090	103,640
HUERFANO	1,067	596	5.01	5.01	5,350	2,990
LAS ANIMAS	4,828	5,041	31.14	35.17	150,340	177,290
MESA	859	630	4.70	6.44	4,040	4,060
MOFFAT	172	172	1.00	100.70	17,320	17,320
MCNTROSE		40		113.00		4,530
ROUTT	1,547	1,569	59.00	96.21	92,040	150,970
WELD	878	830	12.46	12.47	10,940	10,350
TOTAL	16,445	17,509	\$ 24.37	\$ 32.77	\$ 400,920	\$ 573,780



# DIVISION OF PROPERTY TAXATION

65

## NATURAL RESOURCES 6000

### COAL - FURNITURE, EQUIPMENT, ETC.

COUNTY	1973	1974
DELTA	\$ 180,440	\$ 191,110
FREMONT	92,640	83,450
GARFIELD	4,760	129,600
GUNNISON	1,541,370	1,410,820
LAS ANIMAS	1,916,500	1,452,360
MESA	33,380	7,640
MOFFAT	272,130	263,080
PITKIN	170,000	201,180
RIO BLANCO	1,000	51,000
WELD	137,140	137,140
TOTAL \$	4,349,360	\$ 3,927,380

## NATURAL RESOURCES 6000

### COAL - STOCKPILES

COUNTY	1973	1974
GARFIELD	\$	\$ 16,500
TOTAL		\$ 16,500

## NATURAL RESOURCES 6000

### COAL - SUPPLIES

COUNTY	1973	1974
FREMONT	\$ 760	\$ 480
GUNNISON	4,230	4,120
LAS ANIMAS	108,660	130,180
PITKIN	15,000	12,000
TOTAL \$	128,650	\$ 146,780

## FOURTH ANNUAL REPORT

## NATURAL RESOURCES 6000

## METALLIFEROUS - PRODUCING

COUNTY	NUMBER OF ACRES		VALUE OF LAND 6121		VALUE OF IMPROVEMENTS 6227		TOTAL	
	1973	1974	1973	1974	1973	1974	1973	1974
BOULDER	21	21	\$ 42,390	\$ 42,390	\$ 60,140	\$ 5,210	\$ 102,530	\$ 47,600
CLEAR CREEK	122,382	122	1,595,440	1,108,430	8,511,800		10,207,240	1,108,430
CCNEJOS	50	50	17,280	17,280	19,000		36,280	36,280
CLUSTER	32		2,160				2,160	
DOLORES	68	68	31,410	31,410	8,840		40,250	40,250
EAGLE	1,416	1,416	479,930	487,100	670,310	591,240	1,150,240	1,078,340
FREMONT	96		1,850		7,740		9,590	
GARFIELD	182	280	82,120	2,040	5,420	420	87,540	2,460
JACKSON	270	263	360,610	320,030	43,500	15,180	404,110	335,210
JEFFERSON			518,100	1,111,570	176,080	242,510	694,180	1,354,080
LAKE	840	910	21,703,650	16,958,340			21,703,650	16,958,340
LA PLATA	5	7	310	590			310	590
MESA	388	193	213,430	106,030	15,510	15,310	228,940	121,340
MINERAL	200	510	595,670	1,925,400		199,610	595,670	2,125,010
MONTROSE			384,920	263,920	26,510	26,510	411,430	290,430
OURAY	806	806	497,070	548,460	69,910	77,900	566,980	626,360
PARK	113	113	2,720	2,830			2,720	2,830
PITKIN	422	372	111,370	131,150	20,980	25,300	132,350	156,450
SAN JUAN	728	721	635,010	892,440	44,670	36,550	679,680	928,990
SAN MIGUEL		2,174	1,764,730	1,891,010	1,400	11,700	1,766,130	1,902,710
TOTAL	128,019	8,026	\$ 29,140,170	\$ 25,840,420	\$ 9,681,810	\$ 1,275,280	\$ 38,821,980	\$ 27,115,700

# DIVISION OF PROPERTY TAXATION

67

## NATURAL RESOURCES 6000

### METALLIFEROUS - NONPRODUCING

COUNTY	NUMBER OF ACRES		VALUE OF LAND 6122		VALUE OF IMPROVEMENTS 6222		TOTAL	
	1973	1974	1973	1974	1973	1974	1973	1974
ALAMOSA	271	271	\$ 2,270	\$ 2,270	\$	\$	\$ 2,270	\$ 2,270
BCULDER	4,002	4,002	598,120	525,820			598,120	525,820
CHAFFEE	14,425	14,416	231,680	232,180			245,450	245,020
CLEAR CREEK	24,311	22,450	729,350	673,500	13,770	12,840	729,350	4,904,800
CCNEJOS	1,564	1,564	27,550	27,550		4,231,300	27,550	27,550
COSTILLA	1,687	1,668	8,300	8,400			8,300	10,790
CUSTER	3,516	3,638	89,740	89,570	7,270	7,190	97,010	96,760
DELTA	8,730		8,730				8,730	
DOLORES	5,549	6,406	67,260	67,390	63,680	59,540	130,940	126,930
DOUGLAS		65		300				300
EAGLE	10,106	10,075	211,160	218,760	920		212,080	218,760
EL PASO	1,442	1,015	14,960	4,590			14,960	4,590
FREMONT	8,525	7,743	24,450	24,880		4,580	24,450	29,460
GARFIELD	6,699	6,299	6,710	91,650	200	200	6,910	91,850
GILPIN	16,336	16,329	449,260	440,890	99,220	100,290	548,480	541,180
GRAND	740	740	4,460	4,460			4,460	4,460
GUNNISON	21,809	21,809	675,400	679,730	43,210	41,860	718,610	721,590
HINSDALE	6,190	5,904	184,790	185,640	6,520	3,670	191,310	189,310
HUERFANO	18,235	17,474	91,180	87,380	1,450	400	92,630	87,780
JACKSON	547	555	10,530	10,670	3,180		13,710	13,850
JEFFERSON	301	301	6,130	6,130			6,130	6,130
LAKE	34,670	35,500	976,660	970,010	11,360,340	14,130,300	12,337,000	15,100,310
LA PLATA	8,025	7,553	144,970	136,420	22,070	21,490	167,040	157,910
MESA	1,481	3,020	74,030	15,100			74,030	15,100
MINERAL	3,224	3,290	104,780	107,150	64,630	2,840	169,410	109,990
MCFFAT	28,775	13,224	30,290	20,950	100	100	30,390	21,050
MCNTEZUMA	1,252	1,379	11,700	15,750	1,300	1,300	13,000	17,050
MCNTROSE			98,360	46,660	20,320	20,320	118,680	66,980
OURAY	13,808	13,868	495,580	495,800	28,140	30,140	523,720	525,940
PARK	18,091	19,259	371,140	363,530	62,530	44,190	433,670	407,720
PITKIN	10,060	10,060	139,260	131,220	8,330	8,330	147,590	139,550
RIO BLANCO			68,280		910	910	79,410	910
RIO GRANDE	2,275	22	111,950	112,750	11,130		135,560	130
ROUTT					23,610	26,010		138,760
SAGUACHE								
SAN JUAN	23,715	24,072	1,181,100	1,188,640	28,100	13,330	1,209,200	1,201,970
SAN MIGUEL	92,876	87,229	509,690	429,520	73,310	44,160	583,000	473,680
SUMMIT	22,800	24,566	1,280,420	1,366,000	1,649,160	2,132,540	2,929,580	3,498,540
TELLER	53,300	47,120	602,760	542,130	97,050	102,120	699,810	644,250
TOTAL	469,337	432,946	\$ 9,643,000	\$ 9,323,520	\$ 13,690,450	\$ 21,045,520	\$ 23,333,450	\$ 30,369,040

## FOURTH ANNUAL REPORT

## NATURAL RESOURCES 6000

## METALLIFEROUS - FURNITURE, EQUIPMENT, ETC.

COUNTY	1973	1974
BOULDER	\$ 50,480	\$ 18,660
CHAFFEE		850
CLEAR CREEK	1,181,530	1,733,920
CONTEJOS	53,550	46,820
CUSTER	8,500	8,970
DOLORES	31,280	45,330
EAGLE	119,360	103,690
GARFIELD	13,290	
GILPIN	3,600	4,930
GUNNISON	29,670	32,110
HINSDALE	9,870	7,870
JACKSON	29,740	229,740
LAKE	2,121,420	2,022,300
MESA	39,220	35,620
MINERAL	220,650	62,280
MONTEZUMA		5,730
MONTROSE	349,830	203,490
GURAY	136,600	151,310
PARK	22,070	28,450
PITKIN	46,660	168,700
RIO GRANDE	7,060	
SAGUACHE	24,210	9,670
SAN JUAN	187,680	260,660
SAN MIGUEL	251,340	173,100
SUMMIT	120,310	108,010
TELLER	37,850	45,440
TOTAL \$	5,095,770	\$ 5,507,650

# DIVISION OF PROPERTY TAXATION

69

## NATURAL RESOURCES 6000

### METALLIFEROUS - STOCKPILES

COUNTY	1973	1974
CHAFFEE	\$ 830	\$ 680
CLEAR CREEK	850	14,360
FREMONT		8,920
LAKE	27,120	4,950
PITKIN		5,310
SAGUACHE		17,070
SAN JUAN		
TOTAL \$	45,870	\$ 34,220

## NATURAL RESOURCES 6000

### METALLIFEROUS - SUPPLIES

COUNTY	1973	1974
BOULDER	\$ 570	\$ 450
CLEAR CREEK	96,960	115,530
DOLORES		13,500
EAGLE	22,160	20,090
GILPIN		290
GUNNISON	300	300
LAKE	890,950	919,230
MINERAL	5,000	20,360
MONTROSE	500	270
CURAY	117,300	117,800
PITKIN		300
SAN JUAN		30,800
TELLER		200
TOTAL \$	1,133,740	\$ 1,239,120

## FOURTH ANNUAL REPORT

## NATURAL RESOURCES 6000

## OIL SHALE - NONPRODUCING

COUNTY	NUMBER OF ACRES		VALUE OF LAND 6132		VALUE OF IMPROVEMENTS 6232		TOTAL	
	1973	1974	1973	1974	1973	1974	1973	1974
GARFIELD	321,076	320,382	\$ 546,770	\$ 557,640	\$ 11,950	\$	\$ 558,720	\$ 557,640
RIO BLANCO	36,040	36,040	108,150	108,130	25,000	25,000	133,150	133,130
TOTAL	357,116	356,422	\$ 654,920	\$ 665,770	\$ 36,950	\$ 25,000	\$ 691,870	\$ 690,770

# DIVISION OF PROPERTY TAXATION

## NATURAL RESOURCES 6000

### NONMETALLIC - PRODUCING

COUNTY	NUMBER OF ACRES		VALUE OF LAND 6141		VALUE OF IMPROVEMENTS 6247		TOTAL	
	1973	1974	1973	1974	1973	1974	1973	1974
ACAMS	203	202	\$ 249,400	\$ 252,320	\$ 16,070	\$ 7,880	\$ 265,470	\$ 270,200
ARAPAHOE	54	34	62,720	55,390	2,510	2,510	65,230	57,900
BACA		8	382,500	19,200			382,500	19,200
CHAFFEE		45	2,120	4,490			2,120	4,490
CUSTER								
DELTA	32	169	1,590	5,310			1,590	5,310
DOUGLAS	122	57	11,190	7,890			11,190	7,890
EAGLE		28		22,450				22,450
ELBERT	80	80	1,610	1,610			1,610	1,610
EL PASO	466	602	106,710	108,840			106,710	108,840
FREMONT	2,576	2,826	99,590	106,500	34,080	17,720	133,670	124,220
GARFIELD	1,831	1,791	5,850	5,190	5,720	4,670	11,570	9,860
GRAND	14	17	6,230	7,520			6,230	7,520
JEFFERSON	157	1,223	11,610	213,200			11,610	213,200
LA PLATA		191		13,920				13,920
LARIMER	1,020	1,790	174,810	269,280	6,820		181,630	269,280
MESA	180	180	19,450	12,690			19,450	12,690
MOFFAT	61	45	8,750	7,840	520	520	9,320	8,360
MONTROSE		18		13,220				13,220
MORGAN		13		3,900				3,900
OURAY	5	5	200	3,000	400	580	600	3,580
PITKIN		6		38,010				38,010
TOTAL	6,801	9,330	\$ 1,144,370	\$ 1,181,770	\$ 66,130	\$ 33,880	\$ 1,210,500	\$ 1,215,650

## NATURAL RESOURCES 6000

### NONMETALLIC - NONPRODUCING

COUNTY	NUMBER OF ACRES		VALUE OF LAND 6142		VALUE OF IMPROVEMENTS 6242		TOTAL	
	1973	1974	1973	1974	1973	1974	1973	1974
ACAMS	122	160	\$ 12,360	\$ 17,660			\$ 12,360	\$ 17,660
ARAPAHOE	100	101	45,040	45,490			45,040	45,490
CHAFFEE		44	520	45,410			520	45,410
DELTA		12,210		12,210				12,210
EAGLE		200		3,000				3,000
GARFIELD	5,630	5,630	6,480	6,480			6,480	6,480
MOFFAT	80	120	760	1,810			760	1,810
OURAY	11	11	750	150			750	150
RIO BLANCO	202	201	5,060	6,500	4,200	4,200	9,260	10,700
RIO GRANDE		2,324		69,770		10,080		79,850
TOTAL	6,145	21,001	\$ 70,970	\$ 208,480	\$ 4,200	\$ 14,280	\$ 75,170	\$ 222,760

## FOURTH ANNUAL REPORT

## NATURAL RESOURCES 6000

## NONMETALLIC - FURNITURE, EQUIPMENT, ETC.

COUNTY	1973	1974
BACA	\$	\$ 9,590
BOULDER	13,860	18,090
CHAFFEE	25,390	25,390
EAGLE		1,580
FREMONT		423,640
GARFIELD	6,000	6,000
JEFFERSON		219,410
LOGAN		21,830
MOFFAT	1,210	3,890
OURAY	5,000	5,620
PITKIN		28,470
TELLER		3,160
TOTAL \$	51,460	\$ 766,670

## NATURAL RESOURCES 6000

## NONMETALLIC - STOCKPILES

COUNTY	1973	1974
ADAMS	\$ 53,860	\$ 24,140
ARAPAHOE	24,500	9,270
BACA		900
BOULDER	17,980	25,370
CHAFFEE	10,980	
CCNEJOS	4,970	2,890
DELTA	4,770	
EAGLE		3,930
ELBERT	1,060	1,750
FREMONT		26,870
JEFFERSON		9,960
KIT CARSON		720
LOGAN		2,000
MOFFAT	1,770	1,790
MONTEZUMA		5,180
MORGAN	3,410	4,260
PITKIN		7,490
PROWERS		1,600
SUMMIT		22,360
TOTAL \$	123,300	\$ 154,480

## NATURAL RESOURCES 6000

## NONMETALLIC - SUPPLIES

COUNTY	1973	1974
CHAFFEE	\$ 3,730	\$ 3,730
FREMONT		66,600
OURAY		180
PITKIN		250
TOTAL \$	3,730	\$ 70,760



# DIVISION OF PROPERTY TAXATION

73

## NATURAL RESOURCES 6000

### OIL AND GAS - PRODUCING

COUNTY	NUMBER OF ACRES		VALUE OF LAND 6151		VALUE OF IMPROVEMENTS 6257		TOTAL	
	1973	1974	1973	1974	1973	1974	1973	1974
ADAMS	22,399	36,459	\$ 6,792,090	\$ 9,303,880	\$	\$ 125,000	\$ 6,792,090	\$ 9,428,880
ARAPAHOE	1,440	1,840	9,707,360	11,194,290		132,780	9,707,360	11,327,070
ARCHULETA			135,060	179,660	6,740	5,660	141,800	185,320
BACA			578,765	753,600			578,765	753,600
CHEYENNE	2,800	3,200	1,424,170	1,964,610			1,424,170	1,964,610
DOLORES			248,520	1,288,070			248,520	1,288,070
ELBERT		2,102	497,580	361,030			497,580	361,030
FREMONT		992	53,300	50,850			53,300	50,850
GARFIELD		560	117,690	133,000			117,690	133,000
JACKSON			854,190	1,374,140	8,500	16,300	862,690	1,390,440
KIOWA	14,960	12,800	3,323,150	3,075,990			3,323,150	3,075,990
KIT CARSON	80	80	10,140	25,310			10,140	25,310
LA PLATA			3,710,270	5,040,370			3,710,270	5,040,370
LARIMER			314,400	304,140			314,400	304,140
LOGAN			4,215,450	5,177,790			4,215,450	5,177,790
MESA			286,420	309,700			286,420	309,700
MOFFAT			5,145,580	6,852,020	799,050	812,700	5,944,630	7,664,720
MONTEZUMA	1,849	3,367	588,510	777,990			588,510	777,990
MORGAN			2,059,430	2,116,100			2,059,430	2,116,100
PITKIN			59,570	82,440			59,570	82,440
PROWERS		40	9,870	6,960			9,870	6,960
RIO BLANCO			46,499,940	74,163,970	2,872,080	2,966,160	49,372,020	77,130,130
ROUTT			198,600	207,510			198,600	207,510
SAN MIGUEL			423,950	288,130			423,950	288,130
SEDGWICK			30,150	27,390			30,150	27,390
WASHINGTON			7,841,010	8,471,350			7,841,010	8,471,350
WELD			4,574,010	12,169,680			4,574,010	12,169,680
YUMA				3,660				3,660
<b>TOTAL</b>	<b>43,528</b>	<b>61,440</b>	<b>\$ 99,699,175</b>	<b>\$ 145,703,630</b>	<b>\$ 3,686,370</b>	<b>\$ 4,058,600</b>	<b>\$ 103,385,545</b>	<b>\$ 149,762,230</b>

## FOURTH ANNUAL REPORT

NATURAL RESOURCES 6000									
OIL AND GAS - NONPRODUCING									
COUNTY	NUMBER OF ACRES		VALUE OF LAND 6152		VALUE OF IMPROVEMENTS 6252		TOTAL		1974
	1973	1974	1973	1974	1973	1974	1973	1974	
ARCHULETA				3,330	\$		\$	3,330	3,330
CHEYENNE	739,135		1,490,030				1,490,030		1,880
JACKSON			880	1,880			880		560
MOFFAT				560					52,970
RIO BLANCO	7,189	7,069	30,700	30,400	22,570	22,570	53,270		4,000
ROUTT				4,000					62,740
TOTAL	746,324	7,069	1,524,940	40,170	22,570	22,570	1,547,510		

# DIVISION OF PROPERTY TAXATION

75

## NATURAL RESOURCES 6000

### OIL AND GAS - SURFACE WELL EQUIPMENT

COUNTY	1973	1974
ADAMS	\$ 547,130	\$ 682,790
ARAPAHOE	247,660	358,620
ARCHULETA	19,000	19,090
BACA	140,760	69,400
BENT	3,330	6,250
BOULDER	2,470	1,970
CHEYENNE	95,600	112,440
DOLORES	3,700	7,450
ELBERT	99,170	58,650
FREMONT	7,040	7,340
GARFIELD	24,000	23,750
JACKSON	130,840	209,560
KIOWA	183,210	191,440
KIT CARSON	6,640	6,640
LA PLATA	979,860	535,680
LARIMER	138,070	127,070
LOGAN	734,310	733,170
MESA	53,740	46,330
MOFFAT	774,200	9,140
MONTEZUMA	103,590	97,110
MORGAN	409,680	385,400
PITKIN	14,150	4,250
PROWERS	6,500	10,250
RIO BLANCO	64,200	165,030
ROUTT	42,990	
SAN MIGUEL	19,140	19,140
SEDGWICK	4,680	5,670
WASHINGTON	1,013,150	1,047,740
WELD	1,074,210	1,609,470
YUMA		2,270
TOTAL \$	6,943,020	\$ 6,553,110

## FOURTH ANNUAL REPORT

## NATURAL RESOURCES 6000

## OIL AND GAS - FURNITURE, EQUIPMENT, ETC.

COUNTY	1973	1974
ADAMS	\$ 44,620	\$ 50,620
ARAPAHOE	18,960	19,520
ARCHULETA	15,420	104,460
BACA	15,000	
BENT	8,620	
DOLORES		5,990
ELBERT	3,110	27,410
GARFIELD		17,500
KIOWA	65,000	65,270
LOGAN	29,140	896,060
MCCFAT	26,550	6,460
RIO BLANCO	1,250	32,490
ROUTT	29,080	29,080
SAN MIGUEL		
TOTAL \$	256,750	\$ 1,254,860

## NATURAL RESOURCES 6000

## OIL AND GAS - STOCKPILES

COUNTY	1973	1974
ADAMS	\$ 860	\$ 3,320
BENT	13,150	79,040
DOLORES		2,110
JACKSON		8,860
LOGAN	5,180	6,630
MOFFAT		200
ROUTT		480
TOTAL \$	19,190	\$ 100,640

## NATURAL RESOURCES 6000

## OIL AND GAS - SUPPLIES

COUNTY	1973	1974
ADAMS	\$ 1,350	\$ 10,290
BENT	30	1,350
LOGAN	1,450	30
MOFFAT		50,670
RIO BLANCO	49,360	413,730
WELD	52,190	476,070
TOTAL \$		

## NATURAL RESOURCES 6000

## TIMBER - LEASEHOLDS AND LANDS

COUNTY	NUMBER OF ACRES		VALUE OF LAND 6171		VALUE OF IMPROVEMENTS 6277		TOTAL	
	1973	1974	1973	1974	1973	1974	1973	1974
EL PASO	861		\$ 2,590	\$	\$		\$ 2,590	\$
GUNNISON	1,136	961	11,360	9,610			11,360	9,610
HINSDALE			278,700				278,700	
LAS ANIMAS	2,416	2,416	54,170	54,240			54,170	54,240
OURAY		15	480	480			480	480
TOTAL	4,413	3,392	\$ 347,300	\$ 64,330	\$		\$ 347,300	\$ 64,330

## NATURAL RESOURCES 6000

## TIMBER - NONPRODUCING

COUNTY	NUMBER OF ACRES		VALUE OF LAND 6172		VALUE OF IMPROVEMENTS 6272		TOTAL	
	1973	1974	1973	1974	1973	1974	1973	1974
EL PASO		25	\$	\$ 80	\$		\$	\$ 80
GRAND	6,162	2,088	20,100	8,330			20,100	8,330
TOTAL	6,162	2,113	\$ 20,100	\$ 8,410	\$		\$ 20,100	\$ 8,410

**FOURTH ANNUAL REPORT****NATURAL RESOURCES 6000****TIMBER - FURNITURE, EQUIPMENT, ETC.**

COUNTY		1973		1974
GUNNISON	\$	990	\$	7,180
	TOTAL \$	990	\$	7,180

**NATURAL RESOURCES 6000****TIMBER - SUPPLIES**

COUNTY		1973		1974
GUNNISON	\$	30	\$	420
	TOTAL \$	30	\$	420

NATURAL RESOURCES 6000  
SEVERED MINERAL INTERESTS - COAL

COUNTY	NUMBER OF ACRES		AVERAGE PER ACRE		VALUE	
	1973	1974	1973	1974	1973	1974
ARAPAHOE	110	110	\$ 1.00	\$ 1.00	\$ 110	\$ 110
DELTA	1,380	1,984	1.00	1.14	1,380	2,260
FREMONT	3,014	3,152	1.28	1.95	3,850	6,140
GUNNISON	5,168	5,169	1.70	1.70	8,790	8,790
LAS ANIMAS	2,000	2,000	.50	1.00	1,000	2,000
MOFFAT	19,040	19,040	1.00	1.00	19,040	19,040
PITKIN	6,043	4,203	1.15	1.01	6,990	4,230
SAN MIGUEL		80		1.00		80
WELD	15,570	15,633	1.00	1.00	15,620	15,690
TOTAL	52,325	51,371	\$ 1.08	\$ 1.13	\$ 56,780	\$ 58,340

## FOURTH ANNUAL REPORT

## NATURAL RESOURCES 6000

## SEVERED MINERAL INTERESTS - METALLIFEROUS

COUNTY	NUMBER OF ACRES		AVERAGE PER ACRE		VALUE	
	1973	1974	1973	1974	1973	1974
BACA	9,050	4,660	\$ 1.00	\$ 1.00	\$ 9,050	\$ 4,660
CHAFFEE	4,717	5,559	1.47	3.71	6,940	20,600
CUSTER	18,603	18,896	1.09	1.19	20,290	22,520
DOLORES		78		19.23	1,500	1,500
GRAND	640	3,600	.65	.90	420	3,380
HINSDALE		644		16.24	7,670	10,460
JEFFERSON		17,893		1.54		27,590
LA PLATA	1,483		2.02		3,010	12,850
LARIMER		224,870		1.00		224,870
PARK	10,132	12,964	1.00	1.25	10,170	16,170
PITKIN	3,920	2,960	1.00	1.00	3,920	2,960
SAN MIGUEL	44,178	47,650	1.09	1.10	48,240	52,540
SUMMIT	2,980	2,850	1.00	.01	2,980	2,850
TELLER	4,609	9,953		1.00	4,600	10,000
TOTAL	100,312	352,577	\$ 1.18	\$ 1.17	\$ 118,790	\$ 412,950

## NATURAL RESOURCES 6000

## SEVERED MINERAL INTERESTS - NONMETALLIC

COUNTY	NUMBER OF ACRES		AVERAGE PER ACRE		VALUE	
	1973	1974	1973	1974	1973	1974
RIO GRANDE		10,840	\$	\$ .62	\$	\$ 6,740
TOTAL		10,840	\$	\$ .62	\$	\$ 6,740



## DIVISION OF PROPERTY TAXATION

81

NATURAL RESOURCES 6000  
SEVERED MINERAL INTERESTS - OIL AND GAS

COUNTY	NUMBER OF ACRES		AVERAGE PER ACRE		VALUE	
	1973	1974	1973	1974	1973	1974
ADAMS	300,220	300,220	\$	\$	300,460	\$
ALAMOSA	52,430	52,910	1.00	1.00	52,430	300,280
ARAPAHOE	252,760	252,070	1.00	1.00	252,760	52,910
BACA	424,496	441,706	1.02	1.02	432,920	252,070
CHEYENNE		743,381		2.01		450,490
						1,492,060
CROWLEY	118,672	120,111	1.01	1.01	120,260	121,480
DELTA	30,880	30,365	1.03	1.07	31,720	32,550
DOLORES	47,185	55,768	1.17	1.02	55,040	56,710
DOUGLAS	60,810	62,307	1.00	1.00	60,810	62,320
ELBERT	531,618	537,338	1.00	1.00	532,300	536,290
EL PASO	166,429	166,010	.98	.98	163,610	162,760
FREMONT	72,683	72,426	1.05	1.01	76,410	73,210
GARFIELD	109,501	112,814	1.87	1.85	204,280	208,280
GUNNISON	29,470	30,572	1.01	1.02	29,650	31,120
HINSDALE		730		1.49		1,090
JACKSON	3,009	3,009	1.14	1.50	3,430	4,510
JEFFERSON	16,590		1.65		27,420	
KIT CARSON	346,170	358,077	1.03	1.03	356,550	368,820
LARIMER	105,089		2.17		227,600	
LAS ANIMAS	3,116	3,116	.90	.90	2,800	2,800
LINCOLN						
LOGAN	19,302	766,298	1.00	1.03	774,850	786,730
MESA	46,960	15,368	1.00	1.00	19,350	15,420
MONTEZUMA	115,622	56,310	1.00	1.00	46,960	56,310
MONTROSE	62,824	117,313	1.29	1.29	149,220	151,160
		66,616	1.15	1.14	72,000	75,620
MORGAN						
OURAY	13,745	15,418	.98	.98	13,470	15,110
RIO BLANCO		21,796		2.50	58,750	54,490
SEDGWICK	6,449	6,449	1.03	1.03	6,630	6,630
WASHINGTON	47,079	49,124	1.01	1.01	47,690	49,750
		100,660		1.00	109,540	100,660
YUMA					256,030	263,380
TOTAL	2,983,109	4,558,282	\$ 1.50	\$ 1.26	\$ 4,484,940	\$ 5,785,010

## FOURTH ANNUAL REPORT

NATURAL RESOURCES 6000  
SEVERED MINERAL INTERESTS - OTHER

COUNTY	NUMBER OF ACRES		AVERAGE PER ACRE		VALUE	
	1973	1974	1973	1974	1973	1974
BENT	260,035	265,763	\$ 1.01	\$ 1.01	\$ 262,290	\$ 268,190
BOULDER	43,089	34,008	1.90	2.35	81,870	79,040
CCNEJOS	15,637	15,295	1.01	1.02	15,720	15,740
COSTILLA	94,330	86,490	1.00	1.00	94,330	86,490
EAGLE	80	80	1.00	1.00	80	80
GUNNISON	1,242	1,310	1.47	1.00	1,830	1,310
HUERFANO	146,266	148,806	1.00	1.01	146,900	151,330
JACKSON	76,908	80,087	1.03	1.50	79,420	120,620
KIOWA	430,080	449,875	1.01	1.01	435,090	454,770
LAS ANIMAS	597,626	618,290	.55	1.00	328,600	618,290
MOFFAT	443,928	446,473	1.45	1.46	645,260	654,360
OTERO	51,730	53,560	1.00	1.00	51,730	53,560
PHILLIPS	50,820	50,577	1.00	1.00	50,900	51,500
PROWERS	268,213	274,729	1.03	1.03	277,370	284,180
PUEBLO	150,990	153,260	1.00	1.00	150,990	153,260
RIO BLANCO	155,778	156,744	1.05	1.05	164,380	165,530
RIO GRANDE	12,118		.55		6,710	
ROUTT	246,548	247,991	1.55	1.53	384,430	380,250
SAGUACHE	284,234	287,457	.46	.46	130,360	131,210
WELD	599,101	600,260	1.00	1.00	598,280	599,470
TOTAL	3,928,753	3,971,055	\$ .99	\$ 1.07	\$ 3,906,540	\$ 4,269,180

# DIVISION OF PROPERTY TAXATION

83

## 1973 COUNTY VALUATION BY CLASSIFICATIONS AS TAKEN FROM COUNTY ASSESSORS ABSTRACTS

TDEVR2-01 COUNTY	RESIDENTIAL 1000	COMMERCIAL 2000	INDUSTRIAL 3000	AGRICULTURE 4000	NATURAL RESOURCES 6000	STATE ASSESSED 8000	ASSESSED TOTAL
ADAMS	\$ 179,632,990	\$ 102,509,310	\$ 34,712,950	\$ 19,074,830	\$ 7,972,230	\$ 61,590,310	\$ 405,492,620
ALAMOSA	7,546,510	5,301,910	295,780	5,792,690	54,700	4,611,280	23,602,870
ARAPAHOE	324,556,440	163,658,870	27,412,250	6,205,420	10,387,280	36,400,250	568,620,510
ARCHULETA	7,462,350	1,495,130	319,030	2,627,910	183,310	1,039,140	13,126,870
BACA	2,411,945	1,821,005	41,780	14,763,485	1,176,915	5,718,410	25,933,540
BENT	2,285,440	924,030	274,340	9,681,980	295,120	3,330,990	16,791,900
BOULDER	198,628,360	92,238,610	43,308,500	21,436,200	867,880	34,590,360	391,069,910
CHAFFEE	12,699,340	5,904,980	109,630	1,671,140	676,340	5,137,330	26,198,760
CHEYENNE	800,440	623,900		9,034,030	3,009,800	4,236,890	17,705,060
CLEAR CREEK	11,424,180	3,167,910	47,900	117,720	12,215,930	10,160,200	37,133,840
CONEJOS	2,249,380	1,212,590	504,880	6,773,140	138,070	1,994,170	12,872,230
COSTILLA	7,589,330	655,530		3,490,320	102,630	1,828,050	13,665,860
CROWLEY	1,004,470	516,790	72,520	6,034,680	120,260	1,416,120	9,166,840
CUSTER	3,178,060	230,300	44,890	3,117,260	130,080	211,550	6,912,140
DELTA	8,146,800	3,330,000	1,881,660	8,768,350	289,800	4,423,890	26,840,500
DENVER	705,355,720	620,593,200	185,382,950			153,787,990	1,665,119,860
DOLORES	556,990	455,450	20,280	3,088,940	519,850	838,980	5,480,490
DOUGLAS	20,756,560	1,780,300	1,586,840	6,185,200	72,000	7,664,660	38,085,560
EAGLE	23,368,770	11,380,070	216,460	3,536,260	1,503,920	7,086,590	47,092,070
ELBERT	4,904,040	579,500	147,370	12,452,540	1,131,720	3,630,780	22,845,950
EL PASO	364,223,200	187,230,810	19,605,470	8,604,560	287,870	35,349,550	615,301,460
FREMONT	18,233,430	6,258,530	5,471,730	4,564,850	638,060	7,204,930	42,371,530
GARFIELD	15,253,960	10,590,900	2,319,430	8,140,000	1,052,420	10,660,050	48,016,760
GILPIN	6,638,870	990,700	32,570	263,830	552,080	892,550	9,370,600
GRAND	10,427,630	6,527,260	4,016,040	3,661,250	31,210	3,802,360	28,464,750
GUNNISON	6,933,390	4,643,920	74,660	4,838,330	2,531,330	1,757,040	20,778,670
HINSDALE	904,720	865,490	21,060	367,830	487,550	168,760	2,815,410
HUERFANO	4,956,650	2,627,170	16,210	4,104,620	245,030	3,438,180	15,387,860
JACKSON	1,288,290	673,920	1,031,110	6,631,310	1,524,820	2,023,320	13,172,770
JEFFERSON	413,938,880	130,984,300	66,160,140	11,737,120	739,340	38,593,920	662,153,700
KIOWA	762,000	930,080		8,221,990	3,941,450	3,029,950	16,885,470
KIT CARSON	3,492,760	3,205,910		19,474,750	373,330	2,165,740	28,712,490
LAKE	4,552,600	2,688,160	695,690	234,740	37,080,140	3,900,100	49,151,430
LA PLATA	18,848,880	10,365,000	238,200	7,786,840	4,875,140	10,155,930	52,269,990
LARIMER	126,625,940	61,996,930	11,095,600	19,524,820	861,700	16,606,620	236,711,610
LAS ANIMAS	7,648,060	4,256,990	206,670	10,570,130	2,802,820	7,266,390	32,751,060
LINCOLN	2,076,780	1,728,345		12,793,015	774,850	4,225,310	21,598,300
LOGAN	14,577,260	9,369,210	2,924,010	27,045,990	5,039,320	8,886,430	67,842,220
MESA	47,473,760	29,980,250	1,994,290	18,127,460	803,990	19,971,200	118,352,950
MINERAL	354,000	151,890	438,290	938,970	990,730	1,001,810	3,875,690
MOFFAT	4,457,080	3,122,700	326,550	7,497,390	7,899,390	2,418,150	25,721,260
MONTEZUMA	8,226,780	5,883,730	1,094,240	7,292,180	854,320	3,378,040	26,729,290
MONTROSE	9,602,340	6,177,550	2,981,420	10,763,400	960,440	5,979,530	36,466,680
MORGAN	13,759,620	7,873,780	5,011,800	22,263,330	2,485,990	7,568,030	58,962,550
OTERO	16,605,450	6,757,970	3,032,680	11,131,460	51,730	6,788,590	44,367,880
OURAY	1,354,890	677,270	119,810	1,991,960	1,410,180	889,940	6,484,050
PARK	9,616,620	593,600		3,333,800	468,630	1,265,470	15,278,120
PHILLIPS	2,234,600	2,559,640		13,857,650	50,900	1,425,160	20,127,950
PITKIN	37,670,590	17,575,220		1,307,750	936,010	3,320,030	60,809,600
PROWERS	7,256,200	4,924,880	191,680	14,830,700	293,740	7,391,290	34,888,490
PUEBLO	109,233,150	51,748,070	46,034,510	12,211,640	150,990	34,605,600	253,983,960
RIO BLANCO	2,682,480	1,539,190	369,400	5,149,650	49,839,670	7,291,630	66,872,020
RIO GRANDE	6,144,360	5,220,440	1,699,650	10,604,950	93,180	3,897,990	27,660,570
ROGUE	13,912,110	12,878,490	1,285,380	10,269,490	1,199,000	9,481,880	49,026,350
SAGUACHE	5,645,410	1,192,750	37,600	8,559,910	290,130	1,278,350	17,004,150
SAN JUAN	319,970	350,190	258,390	22,150	2,093,630	620,420	3,664,750
SAN MIGUEL	1,614,010	663,770	476,230	3,081,390	3,122,880	1,293,980	10,252,260
SEDGWICK	1,580,400	1,296,760	1,583,130	8,928,610	82,520	1,806,190	15,277,610
SUMMIT	41,475,120	6,779,040	47,460	628,710	3,052,870	2,320,000	54,303,200
TELLER	12,754,890	2,048,850	105,180	739,390	742,260	1,149,850	17,580,420
WASHINGTON	1,540,130	1,196,360		23,015,570	8,963,700	2,977,710	38,093,470
WELD	56,797,680	48,607,520	36,016,950	88,587,640	6,610,770	46,243,730	282,846,290
YUMA	3,799,520	2,470,080		28,502,860	256,030	3,835,800	38,864,290
SUM TOTALS	\$2,962,572,575	\$1,686,583,000	\$ 513,394,240	\$ 616,056,080	\$ 198,389,975	\$ 688,025,440	\$ 6,665,021,310

## FOURTH ANNUAL REPORT

 1974  
 COUNTY VALUATION BY CLASSIFICATIONS  
 AS TAKEN FROM COUNTY ASSESSORS ABSTRACTS

TDEVR3-01 COUNTY	RESIDENTIAL 1000	COMMERCIAL 2000	INDUSTRIAL 3000	AGRICULTURE 4000	NATURAL RESOURCES 6000	STATE ASSESSED 8000	ASSESSED TOTAL
ADAMS	\$ 198,923,690	\$ 132,094,580	\$ 34,691,770	\$ 18,316,610	\$ 10,788,180	\$ 70,365,530	\$ 465,180,360
ALAMOSA	9,197,130	5,933,120	295,320	5,893,260	55,180	5,237,170	26,611,180
ARAPAHOE	377,652,730	199,049,280	27,762,390	5,530,120	12,050,530	43,382,840	665,427,890
ARCHULETA	9,518,580	2,101,690	317,460	2,619,900	227,480	1,103,090	15,888,200
BACA	2,660,850	1,894,450	87,420	14,704,610	1,412,300	5,934,050	26,693,680
BENT	2,460,120	1,358,910	276,880	10,213,680	354,830	3,495,100	16,159,520
BOULDER	224,076,010	104,553,080	48,203,320	19,869,650	721,000	38,972,550	436,395,610
CHAFFEE	15,259,820	6,524,830	137,740	1,767,770	341,000	5,386,960	29,418,120
CHEYENNE	906,140	603,360	15,000	9,111,170	3,569,110	4,787,740	16,992,520
CLEAR CREEK	13,216,020	3,308,830	4,525,890	102,240	7,863,360	10,508,560	39,524,900
CONEJOS	2,593,640	1,279,910	621,200	6,781,200	129,280	2,026,100	13,431,330
COSTILLA	11,875,000	682,110		3,542,720	97,280	1,863,760	18,060,870
CROWLEY	1,117,890	608,550	65,440	6,589,230	121,480	1,571,870	10,074,460
CUSTER	3,806,310	247,220	43,700	3,077,870	132,740	230,850	7,538,690
DELTA	15,011,910	3,696,600	1,972,570	10,533,190	372,690	4,365,610	35,952,570
DENVER	727,919,480	670,220,970	201,929,630			168,046,620	1,768,116,700
DOLORES	623,160	492,840	18,300	2,932,190	1,581,850	811,130	6,459,470
DOUGLAS	30,609,640	2,743,620	1,546,860	6,476,440	70,510	8,351,370	49,798,440
EAGLE	31,252,780	13,866,040	264,090	3,459,480	1,451,920	7,645,810	57,940,120
ELBERT	5,985,220	582,430	194,940	11,717,020	965,320	4,086,270	23,531,200
EL PASO	400,777,350	231,376,360	19,530,740	8,123,860	276,270	40,907,930	700,992,510
FREMONT	21,343,680	7,661,000	10,721,790	4,403,460	1,118,210	7,691,890	52,940,030
GARFIELD	19,249,960	11,498,200	1,814,550	8,138,480	1,220,900	11,050,710	52,972,800
GILPIN	7,003,050	994,040	31,860	263,080	546,400	926,330	9,764,760
GRAND	13,620,020	6,381,370	4,443,280	3,716,900	23,690	4,287,140	32,672,400
GUNNISON	8,687,010	5,100,970	70,770	4,815,510	2,737,820	1,882,870	23,294,950
HINSDALE	1,285,310	991,070	10,060	362,870	208,730	183,850	3,052,890
HUERFANO	6,022,090	2,109,420	19,560	4,249,770	242,250	3,416,750	16,059,840
JACKSON	1,473,750	743,000	1,076,440	6,637,320	2,314,670	2,237,710	14,482,890
JEFFERSON	468,355,920	157,674,690	77,748,690	9,177,930	1,830,370	46,307,380	761,134,980
KIOWA	771,900	950,270		8,053,990	3,739,700	3,302,770	16,824,630
KIT CARSON	4,089,130	3,676,810		20,567,800	401,490	2,570,560	31,315,790
LAKE	5,319,600	2,558,390	486,780	241,770	35,009,100	4,092,260	47,707,900
LA PLATA	21,962,460	13,262,500	226,260	8,057,960	5,774,030	10,533,310	59,816,520
LARIMER	149,431,560	73,459,550	12,727,420	18,429,440	925,360	18,845,880	273,819,210
LAS ANIMAS	8,600,790	4,359,040	279,010	10,487,600	3,028,170	7,721,660	34,476,270
LINCOLN	2,417,230	1,842,110		12,669,970	786,730	4,895,380	22,611,420
LOGAN	15,561,400	10,824,450	2,864,040	25,713,750	6,022,140	9,692,810	71,078,590
MESA	53,370,860	32,789,010	3,430,960	18,366,180	629,580	20,758,940	129,345,530
MINERAL	1,126,360	552,790	437,520	576,080	2,317,640	995,950	6,006,340
MOFFAT	5,569,400	3,575,450	497,020	7,540,540	9,717,380	2,987,520	29,887,310
MONTE ZUMA	9,591,500	6,527,260	1,225,640	7,407,120	1,054,220	3,448,810	29,254,550
MONTROSE	11,451,690	6,617,630	4,386,120	11,030,380	686,210	6,498,350	40,710,380
MORGAN	15,739,860	8,946,820	4,814,830	22,954,330	2,524,770	8,665,930	63,046,540
OTERO	17,763,860	7,320,970	3,117,760	11,512,150	53,560	7,248,820	47,017,120
OURAY	1,789,310	697,350	107,810	1,926,780	1,485,910	880,340	6,887,500
PARK	14,777,030	768,910		2,821,080	455,170	1,465,180	20,287,370
PHILLIPS	2,496,910	2,404,570		12,351,840	51,500	1,585,550	18,890,370
PITKIN	41,651,280	18,877,940		1,409,800	1,208,170	3,751,590	66,938,780
PROWERS	7,994,480	5,286,700	210,130	14,704,920	302,990	7,818,470	36,317,690
PUEBLO	118,560,210	55,413,020	48,371,890	12,215,820	153,260	45,665,620	280,379,820
RIO BLANCO	4,452,430	1,926,710	369,740	5,500,740	77,781,270	7,417,310	97,448,200
RIO GRANDE	8,272,220	5,715,530	3,978,300	10,737,020	86,590	3,967,120	32,756,780
ROUITT	18,947,520	16,424,980	1,614,470	10,039,850	1,587,000	12,057,190	60,671,010
SAGUACHE	7,956,220	1,302,630		8,677,840	284,950	1,351,100	19,572,740
SAN JUAN	1,039,370	613,370	299,800	22,770	2,422,420	590,180	4,987,910
SAN MIGUEL	2,459,170	1,137,290	509,900	3,152,710	2,938,460	1,333,900	11,531,430
SEDGWICK	1,654,780	1,331,740	1,604,050	7,798,200	82,810	1,979,210	14,490,790
SUMMIT	50,732,750	14,267,170	85,910	584,650	3,631,760	3,256,170	72,558,410
TELLER	16,343,600	2,403,720	204,570	733,850	703,050	1,140,950	21,529,740
WASHINGTON	2,100,780	1,228,720		22,855,680	9,619,750	3,573,190	39,378,120
WELD	69,123,280	57,703,670	43,310,600	77,237,070	15,104,590	51,673,970	314,153,180
YUMA	4,256,030	2,633,340		28,865,890	269,310	4,503,400	40,527,970
SUM TOTALS	\$3,330,629,230	\$1,943,778,950	\$ 573,609,190	\$ 598,373,100	\$ 243,664,390	\$ 773,334,930	\$ 7,463,389,790

# DIVISION OF PROPERTY TAXATION

85

## EXEMPT PERSONAL 9000

### FEDERAL GOVERNMENT

COUNTY	1973	1974
ADAMS	\$ 870,000	\$ 1,066,000
ALAMOSA	16,300	16,300
ARAPAHOE		1,531,700
BOULDER	9,908,810	9,910,560
CCNEJOS	45,790	45,790
CUSTER	5,640	5,640
DELTA	37,620	37,620
FREMONT	4,940	4,940
GUNNISON	190,800	190,800
JEFFERSON	12,000,000	12,000,000
LA PLATA	15,500	45,500
LARIMER	166,200	182,820
MOFFAT	73,640	73,640
MONTEZUMA	173,720	
PITKIN	9,000	9,000
RIO GRANDE	98,860	98,860
SAGUACHE	7,850	7,850
SAN MIGUEL	5,500	5,500
WASHINGTON	7,000	7,000
YUMA	9,000	9,000
TOTAL \$	23,646,170	\$ 25,248,520

NOTE: Where name of county or valuation is omitted, no information was submitted by the county.

## FOURTH ANNUAL REPORT

## EXEMPT PERSONAL 9000

## STATE OF COLO

COUNTY	1973	1974
ALAMOSA	\$ 793,330	\$ 793,330
ARAPAHOE	162,720	114,220
BACA	19,260	19,260
BOULDER	10,379,780	10,417,370
COSTILLA	6,000	6,000
CUSTER	600	600
DELTA	118,750	118,750
DOLORES	56,000	56,000
ELBERT	1,500	1,500
FREMONT	850,910	850,910
GUNNISON	1,022,730	1,047,040
JEFFERSON	2,000,000	2,000,000
KIT CARSON	500	500
LA PLATA	469,500	469,500
LARIMER		6,062,730
MOFFAT	75,300	75,750
MONTEZUMA	25,000	25,000
CTERO	138,000	138,000
RIO GRANDE	12,700	12,700
SAGUACHE	1,500	1,500
SAN MIGUEL	6,000	6,000
YUMA	3,440	3,440
TOTAL \$	16,143,520	\$ 22,220,100

NOTE: Where name of county or valuation is omitted, no information was submitted by the county.

# DIVISION OF PROPERTY TAXATION

87

## EXEMPT PERSONAL 9000

### COLORADO COUNTIES

COUNTY	1973	1974
ADAMS	\$ 212,380	\$ 310,000
ALAMOSA	41,910	41,930
ARAPAHOE	2,476,910	386,750
ARCHULETA	5,050	5,050
BACA	50,280	50,280
BOULDER	135,050	135,200
CCNEJOS	40,350	40,350
COSTILLA	35,700	35,700
CROWLEY	42,720	42,720
CUSTER	76,320	76,520
DELTA	211,000	211,000
DOLORES	84,700	124,460
EAGLE	24,180	25,140
ELBERT	15,000	15,000
FREMONT	62,460	93,600
GUNNISON	401,490	401,490
HINSDALE	23,300	22,700
JEFFERSON	500,000	500,000
KIOWA	47,000	47,000
KIT CARSON	298,110	298,110
LA PLATA	24,530	27,530
LARIMER	64,380	65,380
MCFFAT	1,116,050	1,196,820
MONTEZUMA	210,000	210,000
OTERO	280,220	280,220
PARK	20,000	25,000
PHILLIPS	67,800	20,340
PITKIN	62,250	62,250
PUEBLO	159,440	159,440
RIO GRANDE	324,600	324,600
SAGUACHE	21,670	30,680
SAN MIGUEL	10,000	10,000
SEDGWICK	89,690	89,690
TELLER	20,100	20,100
WASHINGTON	137,000	139,800
YUMA	186,820	261,500
TOTAL	\$ 7,578,460	\$ 5,786,350

NOTE: Where name of county or valuation is omitted, no information was submitted by the county.

## FOURTH ANNUAL REPORT

## EXEMPT PERSONAL 9000

## POLITICAL SUB

COUNTY	1973	1974
ADAMS	\$ 2,902,200	\$ 3,110,000
ALAMOSA	206,120	220,330
ARAPAHOE	3,509,070	8,995,230
ARCHULETA	27,730	27,730
BACA	151,540	156,400
BOULDER	3,781,310	3,785,520
CONEJOS	87,490	86,440
COSTILLA	293,290	241,090
CROWLEY	41,890	41,890
CUSTER	12,450	9,450
DELTA	421,400	422,000
DOLORES	31,650	31,650
EAGLE	71,020	113,500
ELBERT	65,120	71,650
FREMONT	208,750	208,750
GUNNISON	234,620	234,620
HINSDALE	7,300	15,960
JEFFERSON	500,000	500,000
KIOWA	85,000	85,000
KIT CARSON	458,840	458,840
LA PLATA	352,090	2,205,180
LARIMER	2,067,950	3,385,070
MESA	43,550	62,210
MOFFAT	14,160	29,160
MONTEZUMA	1,403,590	1,403,590
OTERO	1,212,480	1,212,480
PHILLIPS	443,820	133,290
PITKIN	202,050	202,050
PUEBLO	1,618,620	1,792,470
RIO GRANDE	400,580	400,580
SAGUACHE	45,900	103,000
SAN MIGUEL	20,900	20,900
SEDGWICK	137,020	137,020
WASHINGTON	238,300	262,000
YUMA	171,620	351,220
TOTAL	\$ 21,469,420	\$ 30,516,270

NOTE: Where name of county or valuation is omitted, no information was submitted by the county.



# DIVISION OF PROPERTY TAXATION

89

## EXEMPT PERSONAL 9000

### RELIGIOUS WORSHIP

COUNTY	1973	1974
ADAMS	\$ 1,174,540	\$ 1,870,000
ALAMOSA	57,000	59,010
ARAPAHOE	264,330	1,422,760
ARCHULETA	4,060	4,060
BACA	22,100	24,100
BENT	9,900	9,850
BOULDER	229,710	256,960
CLEAR CREEK	69,300	69,300
CONJOS	17,830	18,580
COSTILLA	15,900	15,900
CROWLEY	5,490	5,490
CUSTER	4,800	7,650
DELTA	95,000	97,500
DOLORES	4,930	5,380
EAGLE	8,710	13,300
ELBERT	3,420	5,520
EL PASO	1,679,670	1,947,940
FREMONT	7,860	7,860
GARFIELD	154,450	170,030
GILPIN	51,000	51,000
GUNNISON	47,100	47,100
HINSDALE		1,090
KIOWA	18,000	18,000
KIT CARSON	25,920	29,370
LAKE		18,600
LA PLATA	24,180	64,360
LARIMER	244,200	263,790
LAS ANIMAS	153,100	161,200
MESA	511,210	517,410
MOFFAT	17,610	17,610
MONTEZUMA	50,910	50,910
OTERO	17,000	17,000
PARK	2,240	7,450
PHILLIPS	93,550	28,070
PITKIN	1,700	1,700
PUEBLO	309,400	308,470
RIO GRANDE	41,100	41,100
SAGUACHE	3,750	10,400
SAN JUAN	3,500	750
SAN MIGUEL	5,250	5,250
SEDGWICK	11,180	11,180
TELLER	12,410	12,140
WASHINGTON	37,150	37,150
YUMA	23,780	32,490
TOTAL	\$ 5,534,240	\$ 7,764,780

NOTE: Where name of county or valuation is omitted, no information was submitted by the county.

## FOURTH ANNUAL REPORT

## EXEMPT PERSONAL 9000

## PRIVATE SCHOOLS

COUNTY	1973	1974
ADAMS	\$ 22,200	\$ 24,750
ALAMOSA	10,860	10,860
ARAPAHOE	160,910	746,460
BENT	5,790	5,790
BOULDER	51,080	72,160
CLEAR CREEK	20,000	20,000
DELTA	3,600	2,500
EL PASO	3,542,100	3,240,050
FREMONT	94,670	94,670
GARFIELD	171,900	171,900
GUNNISON	26,600	26,600
KIT CARSON	3,450	3,450
LAKE		1,500
LA PLATA		1,800
LARIMER	81,260	83,240
LAS ANIMAS	8,000	8,000
MESA	18,660	
MOFFAT	450	450
MONTENZUMA		12,000
OTERO	14,720	14,720
PITKIN	21,450	21,450
PUEBLO	137,510	137,510
RIO GRANDE	600	600
SEDGWICK	4,500	4,500
TOTAL \$	4,400,310	\$ 4,704,960

NOTE: Where name of county or valuation is omitted, no information was submitted by the county.

# DIVISION OF PROPERTY TAXATION

91

## EXEMPT PERSONAL 9000

### CHARITABLE

COUNTY	1973	1974
ADAMS	\$ 111,600	\$ 115,600
ALAMOSA	146,580	155,880
ARAPAHOE	69,250	526,530
ARCHULETA	180	180
BACA	108,930	108,930
BENT	1,590	1,590
BOULDER	930,370	874,750
CLEAR CREEK	106,800	132,800
CCNEJOS	55,120	55,120
COSTILLA	32,250	32,250
CROWLEY	9,660	9,660
CUSTER	7,590	7,440
DELTA	7,500	7,500
DGLORES	1,880	1,800
EAGLE		30,660
ELBERT	14,700	15,570
EL PASO	5,987,960	7,229,460
FREMONT	260,880	260,880
GARFIELD	94,780	93,380
GILPIN	12,400	12,400
GUNNISON	36,050	35,550
KIT CARSON	2,240	3,230
LAKE		137,340
LA PLATA	212,260	64,840
LARIMER	665,570	133,590
LAS ANIMAS	34,800	330,000
MESA	2,052,540	2,040,540
MOFFAT	11,510	11,510
MONTEZUMA		12,000
OTERO	7,310	6,620
PARK	18,230	76,280
PITKIN	18,750	18,750
PUEBLO	560,220	601,010
RIO GRANDE	125,100	125,100
SAGUACHE	2,400	2,400
SAN JUAN	2,400	2,400
SAN MIGUEL	12,800	12,800
SEDGWICK	9,590	9,590
TELLER	26,260	26,260
WASHINGTON	2,200	1,200
YUMA	49,640	49,640
TOTAL	\$ 11,809,890	\$ 13,373,030

NOTE: Where name of county or valuation is omitted, no information was submitted by the county.

## FOURTH ANNUAL REPORT

## EXEMPT PERSONAL 9000

## PARSONAGE, RECTORY ETC

COUNTY	1973	1974
ALAMOSA	\$ 3,000	\$ 3,000
ARAPAHOE	260	
BACA	1,940	2,040
BENT		50
BOULDER		1,500
CLEAR CREEK	5,000	5,000
COSTILLA	3,000	3,000
CROWLEY	870	870
DELTA	9,000	
DOLORES		150
EAGLE		1,300
EL PASO	28,600	24,600
FREMONT	1,150	1,150
GARFIELD	200	200
GUNNISON	4,000	4,000
HINSDALE	370	
KIOWA	3,000	3,000
LA PLATA	150	
LARIMER	3,750	3,750
MESA	8,000	8,000
MOFFAT	3,190	3,190
PITKIN	360	360
PUEBLO	11,160	11,160
RIO GRANDE	150	150
SAGUACHE	2,400	2,400
TOTAL \$	89,550	\$ 78,870

NOTE: Where name of county or valuation is omitted, no information was submitted by the county.

# DIVISION OF PROPERTY TAXATION

93

## EXEMPT PERSONAL 9000

### ALL OTHER

COUNTY	1973	1974
ADAMS	\$ 329,600	\$ 329,600
ARAPAHOE		13,790
DELTA	1,500,000	1,750,000
EAGLE	15,670	
FREMONT	586,820	586,820
HINSDALE	640	1,100
KIOWA	3,850	3,850
KIT CARSON	1,500	1,500
LAKE		248,600
LAS ANIMAS		850
MONTEZUMA	110,000	110,000
OTERO	246,000	246,000
PHILLIPS	134,610	72,330
PITKIN	54,300	54,300
PUEBLO	3,085,870	3,085,870
WASHINGTON	1,200	
YUMA	63,940	63,920
TOTAL \$	6,134,000	\$ 6,568,530

NOTE: Where name of county or valuation is omitted, no information was submitted by the county.

## FOURTH ANNUAL REPORT

EXEMPT 9000

FEDERAL GOVERNMENT

COUNTY	NUMBER		VALUE OF LAND 9119		VALUE OF IMPROVEMENTS 9219		TOTAL	
	1973	1974	1973	1974	1973	1974	1973	1974
ADAMS	2	2	\$ 4,365,000	\$ 4,365,000	\$ 10,998,950	\$ 11,298,950	\$ 15,363,950	\$ 15,663,950
ALAMOSA	5	22	2,576,190	2,590,470	208,510	216,460	2,784,700	2,806,930
ARAPAHOE	63	64	1,036,810	1,154,600	6,121,300	6,127,660	7,158,110	7,282,260
ARCHULETA				77,324,080		106,610		77,430,690
BACA	151	151	618,000	618,000	4,250	4,250	622,250	622,250
BENT	8	10	90,650	89,270	1,908,910	1,885,560	1,999,560	1,974,830
BOULDER	33	38	12,758,630	2,580,030	4,687,670	5,005,500	17,446,300	7,585,530
CHAFFEE				10,838,980		8,420		10,847,400
CONEJOS	5	3	1,555,360	1,555,180	57,190	56,570	1,612,550	1,611,750
COSTILLA	2	2	300	300			300	300
CROWLEY	4,123	4,123	12,580	12,580			12,580	12,580
CUSTER	2	5	536,100	535,990	66,820	66,820	602,920	602,810
DELTA	404,301	404,541	3,900,000	4,095,000	261,000	417,600	4,161,000	4,512,600
DENVER	51	51	4,610,110	4,611,960	37,972,590	37,976,800	42,582,700	42,588,760
DOLORES	353,011	387,700	1,906,250	1,477,140	17,950	17,950	1,924,200	1,495,090
DOUGLAS	1	1	131,900	131,900			131,900	131,900
EAGLE	8	6	5,880	4,330	90,450	28,650	96,330	32,980
ELBERT	2	2	7,500	16,960	16,960	7,500	24,460	24,460
EL PASO	78		467,550	410,470			467,550	410,470
FREMONT	1	1	876,450	876,450	30,510	30,510	906,960	906,960
GUNNISON	6	6	126,767,040	126,767,040	647,700	647,700	127,414,740	127,414,740
HINSDALE	5	5	9,631,620	13,433,010	27,900	41,850	9,659,520	13,474,860
HUERFANO	25	26	21,790	22,960	3,920	14,030	25,710	36,990
JACKSON	9	10	11,707,850	11,711,240	54,960	62,170	11,762,810	11,773,410
JEFFERSON			3,521,730	3,521,730	65,000,000	65,000,000	68,521,730	68,521,730
KIOWA	129	129	40,090	40,090			40,090	40,090
KIT CARSON	4	4	190	190			190	190
LAKE				4,003,100				4,003,100
LA PLATA	40	48	2,495,830	2,495,830	290,940	290,940	2,786,770	2,786,770
LARIMER			4,568,410	25,568,410	2,600,570	2,860,630	7,168,980	28,429,040
LAS ANIMAS	103,776	103,776	319,630	319,630			319,630	319,630
LINCOLN		24	6,910	6,920			6,910	6,920
LOGAN	31	31	26,210	30,660	314,180	314,180	340,390	344,840
MESA	446	437	4,120,360	3,752,990	844,140	926,640	4,964,500	4,679,630
MINERAL	2	2	2,101,070	13,656,950	6,500	6,500	2,107,570	13,663,450
MOFFAT	6	17	5,410,770	5,413,970	239,080	239,080	5,649,850	5,653,050
MONTEZUMA	907,376	907,088	2,379,420	23,560,290	4,877,860	3,669,070	7,257,280	27,229,360
MONTROSE		949,686		2,284,040				2,284,040
MORGAN	11	14	9,270	16,620	90,000	1,091,100	99,270	1,107,720
OTERO	260	260	1,594,660	1,594,660			1,594,660	1,594,660
PARK		752,286	96,915,150	75,228,600		30,000	96,915,150	75,258,600
PHILLIPS	2	2	1,010	300		69,000	1,010	69,300
PITKIN	4	4	30,456,720	30,456,720	7,515,000	7,515,000	37,971,720	37,971,720
PROWERS	24	23	6,930	6,330	64,350	62,380	71,280	68,710
PUEBLO			358,380	374,450	1,398,020	1,398,020	1,756,400	1,772,470
RIO BLANCO	4	4	8,010	8,010	5,970	5,970	13,980	13,980
RIO GRANDE			9,544,820	9,544,820	139,880	139,880	9,684,700	9,684,700
SAGUACHE	1,308,527	1,308,527	40,785,200	40,785,200	333,120	333,120	41,118,320	41,118,320
SAN JUAN	219,131	219,131	10,956,550	10,956,550			10,956,550	10,956,550
SAN MIGUEL	248,450	248,450	1,907,600	1,907,600	27,000	27,000	1,934,600	1,934,600
SEDGWICK	2	2	400	400			400	400
SUMMIT			6,840	5,527,920	11,410	11,410	18,250	5,539,330
TELLER	31	35	414,120	535,170	94,670	98,680	508,790	633,850
WASHINGTON			21,700	21,700	40,000	40,000	61,700	61,700
WELD			882,050	907,210	97,050	149,850	979,100	1,057,060
YUMA	21	21	36,720	36,720	30,000	30,000	66,720	66,720
TOTAL	3,550,169	5,286,770	\$ 402,480,310	\$ 527,786,720	\$ 147,197,280	\$ 148,330,010	\$ 549,677,590	\$ 676,116,730

NOTE: Where name of county or valuation is omitted, no information was submitted by the county.

# DIVISION OF PROPERTY TAXATION

95

## EXEMPT 9000 STATE OF COLO

COUNTY	NUMBER		VALUE OF LAND 9129		VALUE OF IMPROVEMENTS 9229		TOTAL	
	1973	1974	1973	1974	1973	1974	1973	1974
ADAMS	48	48	\$ 182,890	\$ 182,510	\$ 5,238,630	\$ 5,242,290	\$ 182,890	\$ 182,510
ALAMOSA	65	65	1,732,050	1,735,540			6,970,680	6,977,830
ARAPAHOE	90	101	860,270	844,810	456,890	456,890	1,317,160	1,301,700
ARCHULETA	3	3	3,970	87,370	6,400	36,400	10,370	123,770
BACA	4	4	450	450	13,950	13,950	14,400	14,400
BENT	5	25	433,080	433,140	34,080	44,860	467,160	478,000
BOULDER	19	34	4,895,320	4,975,100	27,482,840	27,592,610	32,378,160	32,567,710
CHAFFEE				607,290		2,449,420		3,056,710
CHEYENNE	8	8	2,870	2,870	4,500	4,500	7,370	7,370
CONJOS	3	3	216,140	216,140	27,100	27,100	243,240	243,240
COSTILLA	2	2	3,160	3,160	37,530	37,530	40,690	40,690
CROWLEY	61,072	61,072	186,270	186,270			186,270	186,270
CLSTER	2	2	29,460	29,460	1,200	1,200	30,660	30,660
DELTA	4,220	4,220	42,200	50,640	25,500	408,000	67,700	458,640
DENVER	859	840	6,705,770	6,881,310	17,709,600	18,218,210	24,415,370	25,099,520
DOLORIS	12	10	55,300	20,900	16,500	16,500	71,800	37,400
DOUGLAS	1	1	380	380			380	380
EAGLE	5	7	27,700	33,550	10,750	10,750	38,450	44,300
ELBERT	5	5	561,720	561,720	4,500	4,500	566,220	566,220
EL PASO	116		557,890	530,000			557,890	530,000
FREMONT	1	1	1,015,680	1,015,680	2,582,090	2,582,090	3,597,770	3,597,770
GUNNISON	7	8	696,550	707,200	5,639,990	5,657,310	6,336,540	6,364,510
HINSDALE	7	7	91,940	91,940	3,350	3,350	95,290	95,290
HUERFANO	10	7	6,540	6,540	3,090	3,090	9,630	9,630
JACKSON	4	4	734,230	446,120	21,790	21,790	756,020	467,910
JEFFERSON			970,950	970,950	5,000,000	5,000,000	5,970,950	5,970,950
KIOWA	226	226	224,260	224,260			224,260	224,260
KIT CARSON	100	99	246,690	236,850	24,600	24,600	271,290	261,450
LAKE				5,390				5,390
LA PLATA	31	33	49,920	49,920	3,155,850	3,155,850	3,205,770	3,205,770
LARIMER			15,667,930	15,824,610	60,022,500	60,622,730	75,690,430	76,447,340
LAS ANIMAS	182,263	182,263	561,370	561,370			561,370	561,370
LINCOLN		281	494,440	494,930			494,440	494,930
LOGAN	341	346	1,114,930	1,126,110	272,840	276,600	1,387,770	1,402,710
MESA	28	31	73,090	108,650	88,420	110,790	161,510	219,440
MINERAL	2	2	2,020	21,670	27,270	27,270	29,290	48,940
MCFFAT	4	10	2,145,830	2,151,830	119,690	212,090	2,265,520	2,363,920
MONTEZUMA	11,890	11,890	63,380	63,380	126,610	126,610	189,990	189,990
MONTROSE	8	8	24,830	24,830	35,160	35,160	59,990	59,990
MORGAN	124	130	544,760	501,830	2,140	29,930	546,900	531,760
OTERO	243	243	1,191,580	1,191,580	696,000	696,000	1,887,580	1,887,580
PARK		98,929	7,255,950	9,892,900			7,255,950	9,892,900
PHILLIPS	46	46	1,464,970	439,490	3,430	1,030	1,468,400	440,520
PITKIN	3	3	78,000	78,000	154,500	154,500	232,500	232,500
PROMERS	132	132	160,180	159,340	820,780	820,780	980,960	980,120
PUEBLO				9,570				9,570
RIO BLANCO		18	13,900	13,900	46,400	46,400	60,300	60,300
RIO GRANDE			633,840	633,840	308,560	308,560	942,400	942,400
SAGUACHE	95,195	95,195	2,855,850	2,855,850	9,000	9,000	2,864,850	2,864,850
SAN JUAN	1	1	540	2,400	5,400	9,000	5,940	11,400
SAN MIGUEL	1,350	1,352	10,800	11,000	30,000	44,000	40,800	55,000
SEDGWICK	60	60	334,920	334,920			334,920	334,920
SUMMIT			18,440	18,440	27,740	27,740	46,180	46,180
TELLER	1	1	17,540	17,540	350	350	17,890	17,890
WASHINGTON			2,432,500	2,432,500			2,432,500	2,432,500
WELD			7,113,870	7,265,370	10,987,770	11,151,690	18,101,640	18,417,060
YUMA	100	99	380,990	366,830	131,450	127,640	512,440	494,470
TOTAL	358,722	457,875	\$ 65,190,100	\$ 67,740,140	\$ 141,416,740	\$ 145,850,660	\$ 206,606,640	\$ 213,590,800

NOTE: Where name of county or valuation is omitted, no information was submitted by the county.

## FOURTH ANNUAL REPORT

EXEMPT 9000

COLO COUNTIES

COUNTY	NUMBER		VALUE OF LAND 9139		VALUE OF IMPROVEMENTS 9239		TOTAL	
	1973	1974	1973	1974	1973	1974	1973	1974
ADAMS	14	15	\$ 650,160	\$ 689,170	\$ 1,790,500	\$ 1,975,000	\$ 2,440,660	\$ 2,664,170
ALAMOSA	15	15	46,230	47,150	204,500	204,480	250,730	251,630
ARAPAHOE	65	73	546,880	905,300	994,570	1,546,980	1,541,450	2,452,280
ARCHULETA	17	17	17,610	17,610	47,400	47,400	65,010	65,010
BACA	12	12	6,210	6,210	251,010	251,010	257,220	257,220
BENT	11	26	8,610	19,970	84,330	416,680	92,940	436,650
BOULDER	79	92	784,880	791,030	1,644,740	1,651,280	2,429,620	2,442,310
CHAFFEE				64,040		38,940		102,980
CHEYENNE	30	30	17,360	17,360	41,400	41,400	58,760	58,760
CONEJOS	8	8	3,470	3,470	63,600	63,600	67,070	67,070
COSTILLA	259	300	35,070	83,680	63,900	63,900	98,970	147,580
CROWLEY	503	503	17,320	17,320	102,600	102,600	119,920	119,920
CUSTER	15	24	30,020	48,540	35,700	35,700	65,720	84,240
DELTA	1,592	1,512	81,830	134,850	476,220	761,950	558,050	896,800
DENVER	3,503	3,819	28,633,220	30,115,890	71,379,250	73,661,800	100,012,470	103,777,690
DOLORES	20	15	7,900	6,450	65,960	67,790	73,860	74,240
DOUGLAS	74	111	86,830	110,330	16,500	16,500	103,330	126,830
EAGLE	27	26	39,390	47,890	93,140	441,520	132,530	489,410
ELBERT	11	12	4,320	10,480	36,190	36,190	40,510	46,670
EL PASO	137		369,360	385,220			369,360	385,220
FREMONT		5	18,180	18,180	10,550	41,250	28,730	59,430
GUNNISON	3	3	84,130	84,130	357,250	357,250	441,380	441,380
HINSDALE	19	37	29,830	36,930	43,000	45,000	72,830	81,930
HUERFANO	143	144	11,950	11,770	2,030	1,950	13,980	13,720
JACKSON	8	11	11,510	12,910	81,440	81,440	92,950	94,350
JEFFERSON			875,100	875,100	2,500,000	2,500,000	3,375,100	3,375,100
KIOWA	27	27	6,090	6,090	216,100	216,100	222,190	222,190
KIT CARSON	16	16	10,520	10,530	252,830	252,830	263,350	263,360
LAKE				4,860				4,860
LA PLATA	33	33	59,460	59,460	487,090	722,090	546,550	781,550
LARIMER			239,250	241,640	1,099,540	1,550,470	1,338,790	1,792,110
LAS ANIMAS	2,235	2,235	6,880	6,880			6,880	
LINCOLN		49	381,350	381,870			381,350	381,870
LOGAN	23	25	235,820	235,810	1,609,210	1,609,210	1,845,030	1,845,020
MESA	95	106	134,710	119,880	518,080	663,740	652,790	783,620
MINERAL		3	50,400	50,400	41,000	41,000	91,400	91,400
MOFFAT	6	44	384,770	383,610	1,110,830	1,110,830	1,495,600	1,494,440
MONTEZUMA	9,029	9,003	54,350	53,270	694,150	692,300	748,500	745,570
MONTROSE	31	37	63,940	65,300	669,000	668,520	732,940	733,820
MORGAN	27	25	91,980	80,280	72,640	262,170	164,620	342,450
OTERO	1	1	61,720	61,720	208,810	208,810	270,530	270,530
PARK		30,000	27,000	300,000	120,000	154,000	147,000	454,000
PHILLIPS	10	10	30,700	9,210	372,300	111,690	403,000	120,900
PITKIN	9	9	424,620	424,620	349,200	349,200	773,820	773,820
PROWERS		22		25,550		271,010		296,560
PUEBLO			156,000	188,250	1,142,900	1,298,910	1,298,900	1,487,160
RIO BLANCO	81	93	15,300	17,390	228,070	231,340	243,370	248,730
RIO GRANDE			15,920	15,920	147,300	147,300	163,220	163,220
SAGUACHE	15	17	1,320	3,010	50,760	57,690	52,080	60,700
SAN JUAN	1	1	10,580	41,010	59,700	64,020	70,280	105,030
SAN MIGUEL	40	40	32,190	32,190	40,000	40,000	72,190	72,190
SEDGWICK	10	10	2,570	2,570	98,110	98,110	100,680	100,680
SUMMIT			4,390	4,390	99,900	749,900	104,290	754,290
TELLER	11	11	4,870	4,870	72,680	72,680	77,550	77,550
WASHINGTON			22,200	28,070	1,203,000	1,381,090	1,225,200	1,409,160
WELD			443,400	480,690	4,868,030	4,997,640	5,311,430	5,478,330
YUMA	20	35	25,670	26,170	168,000	168,000	193,670	194,170
TOTAL	18,285	48,662	\$ 35,415,340	\$ 37,926,490	\$ 96,385,010	\$ 102,642,260	\$ 131,800,350	\$ 140,568,750

NOTE: Where name of county or valuation is omitted, no information was submitted by the county.



# DIVISION OF PROPERTY TAXATION

97

## EXEMPT 9000 POLITICAL SUB

COUNTY	NUMBER		VALUE OF LAND 9149		VALUE OF IMPROVEMENTS 9249		TOTAL	
	1973	1974	1973	1974	1973	1974	1973	1974
ADAMS	145	145	\$ 4,936,700	\$ 4,936,700	\$ 27,966,270	\$ 28,760,000	\$ 32,902,970	\$ 33,696,700
ALAMOSA	73	72	712,440	712,820	1,506,400	1,519,670	2,218,840	2,232,490
ARAPAHOE	244	582	6,331,610	9,309,230	23,393,820	35,980,930	29,725,430	45,290,160
ARCHULETA	14	14	164,750	164,750	192,360	192,360	357,110	357,110
BACA	11	14	21,390	24,680	1,449,630	1,462,630	1,471,020	1,487,310
BENT	28	17	34,020	23,190	1,055,590	769,180	1,089,610	792,370
BOULDER	374	515	13,301,510	13,719,070	30,404,170	30,821,280	43,705,680	44,540,350
CHAFFEE				42,630		1,696,200		1,738,830
CHEYENNE	35	35	14,870	14,870	351,550	351,550	366,420	366,420
CONJOS	47	48	18,660	17,020	719,720	713,240	738,380	730,260
COCONINO	25	23	12,570	12,470	348,670	343,090	361,240	355,560
CROWLEY	74	74	25,370	25,370	406,390	406,390	431,760	431,760
CLUSTER	19	17	14,890	14,570	108,590	301,950	123,480	316,520
DELTA	1,548	1,547	125,740	198,160	7,876,940	12,608,540	8,002,680	12,806,700
DENVER	310	325	5,772,910	6,012,070	37,032,500	40,341,070	42,805,410	46,353,140*
DOLORES	11	18	8,720	10,240	315,370	318,670	324,090	328,910
DOUGLAS	408	222	69,830	79,760	548,170	571,060	618,000	650,820
EAGLE	44	57	113,040	433,890	697,260	1,059,670	810,300	1,493,560
ELBERT	9	9	74,150	84,750	645,810	863,330	719,960	948,080
EL PASO	580		484,920	869,530			484,920	869,530
FREMONT	8	8	191,940	191,940	1,592,720	1,592,720	1,784,660	1,784,660
GUNNISON	4	4	60,550	60,550	850,390	850,390	910,940	910,940
HINSDALE	2	3	5,840	13,420	70,400	220,570	76,240	233,990
HUERFANO	41	54	19,080	21,610	17,990	25,510	37,070	47,120
JACKSON	5	6	12,910	14,410	338,660	338,660	351,570	353,070
JEFFERSON			20,098,480	20,074,230	77,472,000	77,466,050	97,570,480	97,540,280
KIOWA	10	10	4,090	4,090	412,500	412,500	416,590	416,590
KIT CARSON	142	142	92,370	92,370	1,034,140	1,034,140	1,126,510	1,126,510
LA PLATA	70	96	185,050	414,570	1,913,580	4,368,710	2,098,630	4,783,280
LARIMER			4,426,680	4,905,190	20,938,540	23,204,760	25,365,220	28,109,950
LEGAN	146	147	448,940	447,670	3,649,190	3,655,160	4,098,130	4,102,830
MESA	228	253	1,653,200	1,578,640	7,272,070	5,274,600	8,925,270	6,853,240
MINERAL	1	2	1,000	3,250	249,500	251,800	250,500	255,050
MOFFAT	7	2	86,900	86,900	436,260	476,760	523,160	563,660
MONTEZUMA	3,484	3,485	303,290	303,290	2,633,150	2,633,140	2,936,440	2,936,430
MONTROSE	109	45	147,290	220,530	1,181,330	1,183,910	1,328,620	1,404,440
MORGAN	119	109	1,576,680	1,702,870	4,163,220	4,908,510	5,739,900	6,611,380
OTERO	6	6	205,250	205,250	2,747,910	2,747,910	2,953,160	2,953,160
PARK			8,960	49,490	5,580	87,000	14,540	106,490
PHILLIPS	40	41	214,630	69,040	4,129,670	1,341,410	4,344,300	1,410,450
PITKIN	15	15	1,341,000	1,341,000	2,388,000	2,388,000	3,729,000	3,729,000
PUEBLO			1,224,030	914,760	12,508,800	14,586,510	13,732,830	15,501,270
RIO BLANCO	136	135	19,030	19,040	15,400	15,170	34,430	34,210
RIO GRANDE			138,680	138,680	3,114,770	3,114,770	3,253,450	3,253,450
SAGUACHE	13	14	7,150	10,760	562,940	598,660	570,090	609,420
SAN JUAN	1	1	3,320	9,480	116,760	106,000	120,080	115,480
SAN MIGUEL	3	3	173,650	173,650	23,550	23,550	197,200	197,200
SEDGWICK	39	39	471,390	471,390	573,230	573,230	1,044,620	1,044,620
SUMMIT			33,550	273,390	411,210	2,389,210	444,760	2,662,600
TELLER	5	6	3,550	185,990			3,550	185,990
WASHINGTON			153,400	23,900	3,395,100	3,527,290	3,548,500	3,551,190
WELD			2,311,990	2,651,140	8,223,650	11,259,240	10,535,640	13,910,380
YUMA	70	69	42,740	42,740	1,136,580	1,024,230	1,179,320	1,066,970
TOTAL	8,709	8,429	\$ 67,904,700	\$ 73,391,000	\$ 298,598,000	\$ 330,760,880	\$ 366,502,700	\$ 404,151,880

\* Property of Denver School District #1 only  
(see pp 106 old book)

NOTE: Where name of county or valuation is omitted, no information was submitted by the county.

## FOURTH ANNUAL REPORT

## EXEMPT 9000

## RELIGIOUS WORSHIP

COUNTY	NUMBER		VALUE OF LAND 9159		VALUE OF IMPROVEMENTS 9259		TOTAL	
	1973	1974	1973	1974	1973	1974	1973	1974
ADAMS	118	121	\$ 332,170	\$ 335,600	\$ 2,277,720	\$ 2,395,000	\$ 2,609,890	\$ 2,730,600
ALAMOSA	23	23	45,450	43,140	445,800	445,800	491,250	488,940
ARAPAHOE	198	205	1,110,060	1,335,120	5,286,540	5,695,140	6,396,600	7,030,260
ARCHULETA	8	8	13,170	13,170	74,550	74,550	87,720	87,720
BACA	38	40	20,240	21,240	220,580	224,580	240,820	245,820
BENT	18	18	7,940	8,240	178,380	176,900	186,320	185,140
BOULDER	134	181	913,760	1,300,300	4,254,820	4,760,180	5,168,580	6,060,480
CHAFFEE				38,300		499,010		537,310
CHEYENNE	15	14	4,080	2,920	78,040	68,050	82,120	70,970
CLEAR CREEK	5	5	43,000	43,000	339,700	339,700	382,700	382,700
CONEJOS	29	32	5,710	7,610	229,770	234,750	235,480	242,360
COSTILLA	28	28	3,640	3,640	121,050	121,050	124,690	124,690
CROWLEY	11	11	2,280	2,280	70,860	70,860	73,140	73,140
CUSTER	7	8	1,770	2,090	67,500	81,140	69,270	83,230
DELTA	64	65	40,750	72,980	730,000	1,176,000	770,750	1,248,980
DENVER	609	630	3,332,570	3,574,030	17,653,630	18,396,310	20,986,200	21,970,340
DOLORES	11	9	2,850	2,550	48,410	49,890	51,260	52,440
DOUGLAS	41	64	14,260	27,970	100,960	127,700	115,220	155,670
EAGLE	15	17	18,460	24,550	41,720	121,560	60,180	146,110
ELBERT	13	13	1,780	2,500	45,000	51,000	46,780	53,500
EL PASO	330		4,856,490	5,627,220	27,891,740	29,735,080	32,748,230	35,362,300
FREMONT	54	54	5,970	5,970	1,275,950	1,275,950	1,281,920	1,281,920
GARFIELD	50	40	272,400		2,300,400	2,548,800	2,572,800	2,548,800
GILPIN	4	4	5,200	5,200	174,300	174,300	179,500	179,500
GUNNISON	15	15	69,050	64,050	466,700	446,700	535,750	510,750
HINSDALE	3	4	2,180	3,210	2,200	8,580	4,380	11,790
HUERFANO	34	34	10,200	9,870	13,690	15,340	23,890	25,410
JACKSON	5	5	3,520	3,150	36,540	36,540	40,060	39,690
JEFFERSON			3,100,000	3,100,000	6,000,000	6,000,000	9,100,000	9,100,000
KIOWA	18	18	2,530	2,530	91,500	91,500	94,030	94,030
KIT CARSON	45	45	12,510	12,700	353,480	449,480	365,990	462,180
LAKE				33,900		280,780		314,680
LA PLATA	37	51	62,730	97,500	288,840	459,920	351,570	557,420
LARIMER			549,210	607,440	3,385,830	3,730,390	3,935,040	4,337,830
LAS ANIMAS	47	47	89,710	89,710	2,048,010	2,064,560	2,137,720	2,154,270
LINCOLN		29	18,550	19,550			18,550	19,550
LOGAN	59	58	85,390	86,270	830,140	825,720	915,530	911,990
MESA	108	120	196,930	207,170	2,199,410	2,319,120	2,396,340	2,526,290
MINERAL	4	4	1,350	2,300	8,900	18,650	10,250	20,950
MORFAT	16	16	26,550	26,550	206,610	206,610	233,160	233,160
MONTAZUMA	135	135	55,620	55,620	509,120	509,120	564,740	564,740
MONTROSE	54	55	36,430	37,980	373,280	368,800	409,710	406,780
MORGAN	42	55	126,310	138,950	1,157,320	1,157,580	1,283,630	1,296,530
OTERO	68	68	45,750	45,750	647,880	647,880	693,630	693,630
PARK	5	6	2,550	13,810	30,670	102,230	33,220	116,040
PHILLIPS	27	27	21,600	6,480	1,016,930	365,380	1,038,530	371,860
PITKIN	10	10	207,450	207,450	268,050	268,050	475,500	475,500
PROWERS	48	48	31,330	30,720	854,810	648,790	686,140	679,510
PUEBLO			453,530	484,460	3,966,480	3,935,560	4,420,010	4,420,020
RIO BLANCO	53	54	13,290	13,850	55,690	59,380	68,980	73,230
RIO GRANDE			34,400	34,400	470,740	470,740	505,140	505,140
SAGUACHE	20	20	6,840	6,840	79,770	94,020	86,610	100,860
SAN JUAN	3	3	4,000	3,600	18,750	25,730	22,750	29,330
SAN MIGUEL	5	5	175,600	175,600	30,390	30,390	205,990	205,990
SEDGWICK	15	15	8,580	8,580	119,550	119,550	128,130	128,130
SUMMIT			4,270	4,270	37,460	37,460	41,730	41,730
TELLER	12	13	11,100	14,400	118,730	132,230	129,830	146,630
WASHINGTON			25,700	25,700	532,900	532,900	558,600	558,600
WELD			398,660	401,780	4,308,470	4,500,890	4,707,130	4,902,670
YUMA	27	26	28,120	16,260	216,130	247,680	244,250	263,940
TOTAL	2,738	2,576	\$ 16,975,540	\$ 18,592,020	\$ 94,452,390	\$ 100,051,750	\$ 111,427,930	\$ 118,643,770

NOTE: Where name of county or valuation is omitted, no information was submitted by the county.

# DIVISION OF PROPERTY TAXATION

99

## EXEMPT 9000

### PRIVATE SCHOOLS

COUNTY	NUMBER		VALUE OF LAND 9169		VALUE OF IMPROVEMENTS 9269		TOTAL	
	1973	1974	1973	1974	1973	1974	1973	1974
ADAMS	7	8	\$ 58,500	\$ 65,750	\$ 97,500	\$ 127,600	\$ 156,000	\$ 193,350
ALAMOSA	3	3	7,860	7,860	83,700	83,700	91,560	91,560
ARAPAHOE	107	113	589,870	669,740	2,681,850	2,985,850	3,271,720	3,655,590
BENT	2	2	3,060	3,060	59,520	59,520	62,580	62,580
BOULDER	9	18	50,250	58,200	591,180	753,780	641,430	811,980
CHAFFEE				2,000		108,300		110,300
CHEYENNE	1	1	840	840	24,000	24,000	24,840	24,840
CLEAR CREEK	6	6	40,000	40,000	400,000	400,000	440,000	440,000
DELTA	1	1	600	3,500	38,400	35,000	39,000	38,500
DENVER	264	273	6,596,870	6,479,330	24,716,950	25,625,720	31,313,820	32,105,050
EL PASO	222		3,249,860	3,265,860	13,930,820	28,647,940	17,180,680	31,913,800
FREMONT	3	3	36,000	36,000	856,680	856,680	892,680	892,680
GARFIELD	3	6	71,350		819,120	890,470	890,470	890,470
GUNNISON	2	2	50,000	208,000	237,000	349,000	287,000	557,000
JEFFERSON			143,000	167,250	1,328,000	1,333,950	1,471,000	1,501,200
KIT CARSON	1	1	210	210	96,000	96,000	96,210	96,210
LAKE				810		23,930		24,740
LA PLATA		1		1,050		9,000		10,050
LARIMER			38,600	38,730	551,370	514,530	589,970	553,260
LAS ANIMAS	17	17	80,000	80,000	720,000	720,990	800,000	800,990
LINCOLN		20	11,420	11,190			11,420	11,190
LOGAN	1	1	22,120	22,120	86,850	86,850	108,970	108,970
MESA	5	6	13,700	223,580	190,800	2,415,450	204,500	2,639,030
MCFFAT	2	2	420	420	3,540	3,540	3,960	3,960
MONTE ZUMA	1	1	600	2,000	3,000	20,000	3,600	22,000
MONTROSE	2	2	10,200	10,200	20,540	20,540	30,740	30,740
OTERO	2	2	450	450	145,700	145,700	146,150	146,150
PITKIN	1	1	9,000	9,000	174,720	174,720	183,720	183,720
PROWERS	2	2	2,700	2,850	52,310	52,310	55,010	55,160
PUEBLO			44,430	44,430	1,251,660	1,251,660	1,296,090	1,296,090
RIO GRANDE			450	450	4,200	4,200	4,650	4,650
SEDGWICK	1	1	1,200	1,200	30,000	30,000	31,200	31,200
WELD			7,500	7,500	67,500	67,500	75,000	75,000
TOTAL	665	493	\$ 11,141,060	\$ 11,463,580	\$ 49,262,910	\$ 67,918,430	\$ 60,403,970	\$ 79,382,010

NOTE: Where name of county or valuation is omitted, no information was submitted by the county.

## FOURTH ANNUAL REPORT

EXEMPT 9000

## CHARITABLE

COUNTY	NUMBER		VALUE OF LAND 9179		VALUE OF IMPROVEMENTS 9279		TOTAL	
	1973	1974	1973	1974	1973	1974	1973	1974
ADAMS	26	26	\$ 315,880	\$ 315,880	\$ 735,000	\$ 848,000	\$ 1,050,880	\$ 1,163,880
ALAMOSA	11	12	24,680	32,180	693,760	713,950	718,440	746,130
ARAPAHOE	53	63	259,150	648,550	1,530,660	2,106,120	1,789,810	2,754,670
ARCHULETA	2	2	950	950	7,050	7,050	8,000	8,000
BACA	12	14	6,570	6,570	457,850	462,580	464,420	469,150
BENT	11	11	7,980	8,680	194,760	196,740	202,740	205,420
BOULDER	60	88	369,050	556,410	2,975,390	5,365,520	3,344,440	5,921,930
CHAFFEE				37,940		356,800		394,740
CHEYENNE	7	7	1,990	1,730	260,790	260,450	262,780	262,180
CLEAR CREEK	7	7	123,000	146,000	559,250	603,250	682,250	749,250
CCNEJOS	7	7	58,550	58,550	162,570	162,570	221,120	221,120
COSTILLA	13	13	2,140	2,140	25,210	25,210	27,350	27,350
CROWLEY	4	4	5,100	5,100	114,990	114,990	120,090	120,090
CUSTER	14	14	5,300	5,300	73,780	73,780	79,080	79,080
DELTA	21	21	10,650	18,640	95,940	153,500	106,590	172,140
DENVER	300	325	5,911,420	6,207,900	50,478,560	44,845,260	56,389,980	51,053,160
DOLORES	6	5	960	870	11,070	10,080	12,030	10,950
DOUGLAS	50	14	14,050	14,050	103,240	103,240	117,290	117,290
EAGLE		12		128,860		360,420		489,280
ELBERT	16	15	78,480	78,570	294,160	252,020	372,640	330,590
EL PASO	29		5,850,170	6,666,270	37,871,560	39,430,610	43,721,730	46,096,880
FREMONT	16	16	34,000	34,000	1,351,200	1,351,200	1,385,200	1,385,200
GARFIELD	17	7	50,560		560,100	615,060	610,660	615,060
GILPIN	6	6	40,000	40,000	263,000	263,000	303,000	303,000
GUNNISON	11	11	89,000	92,000	410,350	416,150	499,350	508,150
HUERFANO	4	4	3,260	3,260	10,430	10,430	13,690	13,690
JACKSON	3	3	1,650	1,650	10,070	10,070	11,720	11,720
JEFFERSON			50,000	50,000	750,000	750,000	800,000	800,000
KIT CARSON	11	12	1,290	2,140	14,190	16,930	15,480	19,070
LAKE				21,700		436,060		457,760
LA PLATA	23	35	60,080	91,730	756,590	2,814,240	816,670	2,905,970
LARIMER			430,760	214,840	3,073,320	1,580,500	3,504,080	1,795,340
LAS ANIMAS	8	8	36,000	36,000	278,500	1,681,500	314,500	1,717,500
LINCOLN		12		15,330				15,330
LOGAN	25	26	45,510	45,600	144,100	146,200	189,610	191,800
MESA	37	44	183,170	168,900	2,005,980	2,000,390	2,189,150	2,169,290
MINERAL		1		4,500		6,000		10,500
MOFFAT	10	10	8,170	8,170	37,400	37,400	45,570	45,570
MONTEZUMA	52	52	33,680	33,680	118,700	118,700	152,380	152,380
MONTROSE	11	12	16,630	16,900	55,390	57,090	72,020	73,990
MORGAN	18	18	165,670	152,900	793,890	862,710	959,560	1,015,610
OTERO	9	8	13,670	12,840	69,620	65,440	83,290	78,280
PARK	10	13	68,400	259,500	230,400	844,000	298,800	1,103,500
PITKIN	4	4	346,500	346,500	231,000	231,000	577,500	577,500
PROWERS	13	13	7,070	7,570	58,340	103,340	65,410	110,910
PUEBLO			315,060	343,570	4,729,040	4,960,480	5,044,100	5,304,050
RIO BLANCO	8	19	2,830	9,330	26,270	165,700	29,100	175,030
RIO GRANDE			25,070	25,070	503,850	503,850	528,920	528,920
SAGUACHE	9	9	1,960	1,960	9,280	31,270	11,240	33,230
SAN JUAN	1	2	1,500	2,250	15,300	9,300	16,800	11,550
SAN MIGUEL	8	8	14,340	165,000	27,500	27,500	41,840	192,500
SEDGWICK	6	6	3,320	3,320	226,470	226,470	229,790	229,790
SUMMIT			1,070	1,070	7,200	7,200	8,270	8,270
TELLER	30	30	129,370	129,370	308,040	308,040	437,410	437,410
WASHINGTON			4,000	3,000	64,620	61,620	68,620	64,620
WELD			39,010	62,140	426,500	499,590	465,510	561,730
YUMA	11	12	13,900	14,200	292,620	292,620	306,520	306,820
TOTAL	1,010	1,061	\$ 15,301,390	\$ 17,361,130	\$ 114,504,850	\$ 117,963,190	\$ 129,806,240	\$ 135,324,320

NOTE: Where name of county or valuation is omitted, no information was submitted by the county.

# DIVISION OF PROPERTY TAXATION

101

## EXEMPT 9000

### PARSONAGES, RECTORY ETC

COUNTY	NUMBER		VALUE OF LAND 9189		VALUE OF IMPROVEMENTS 9289		TOTAL	
	1973	1974	1973	1974	1973	1974	1973	1974
ADAMS	87	87	\$ 80,960	\$ 80,960	\$ 443,100	\$ 449,500	\$ 524,060	\$ 530,460
ALAMOSA	10	10	7,430	7,230	42,860	47,080	50,290	54,310
ARAPAHOE	82	86	117,970	127,500	307,780	341,140	425,750	468,640
BACA	15	16	1,200	1,400	37,130	40,130	38,330	41,530
BENT	9	7	2,360	2,360	20,420	22,050	22,780	24,410
BOLDER	72	86	65,530	41,630	331,590	411,450	397,120	453,080
CLEAR CREEK	8	8	13,500	12,000	82,000	74,000	95,500	86,000
COSTILLA	2	2	1,200	1,200	14,400	14,400	15,600	15,600
CROWLEY	2	2	140	140	2,650	2,650	2,790	2,790
CLSTER	2	2	480	480	6,990	6,990	7,470	7,470
DELTA	17	18	5,100	13,130	39,800	68,380	44,900	81,510
DENVER	220	213	239,890	233,390	1,122,160	1,109,210	1,362,650	1,342,600
DGLORES		2		330		8,070		8,400
DEGLAS					11,560	11,560	11,560	11,560
EAGLE	4	5	1,080	1,330	13,950	23,020	15,030	24,350
EL PASO	88		171,050	202,800	1,282,490	1,288,390	1,453,540	1,491,190
FREMONT	25	26	22,500	23,300	58,920	62,940	81,420	86,240
GARFIELD		8	15,250		148,000	175,000	163,250	175,000
GUNNISON	6	6	28,600	28,600	86,000	86,000	114,600	114,600
HINSDALE	1	1	520	420	800	1,700	1,320	2,120
JACKSON	1	1	380	380	4,100	4,100	4,480	4,480
JEFFERSON			150,000	150,000	500,000	500,000	650,000	650,000
KIOWA	3	3	790	790	7,290	7,290	8,080	8,080
KIT CARSON	20	20	5,030	5,030	68,870	68,870	73,900	73,900
LA PLATA	10	11	5,070	6,010	46,380	38,550	51,450	44,560
LARIMER			34,050	36,080	256,890	264,610	290,940	300,690
LAS ANIMAS	7	7	5,800	5,800	71,500	69,200	77,300	75,000
LINCOLN		13		4,060				4,060
LOGAN	27	27	11,900	12,130	105,770	107,360	117,670	119,490
MESA	26	28	15,790	15,300	99,540	105,020	115,330	120,320
MINERAL	1	1	100	240	3,500	3,500	3,600	3,740
MOFFAT	8	8	6,620	6,620	25,860	25,860	32,480	32,480
MCNTEZUMA	12	12	6,470	6,470	41,770	41,760	48,240	48,230
MCINTROSE	5	4	7,760	7,650	32,760	36,450	40,520	44,100
MORGAN	35	24	26,360	13,730	111,790	114,500	138,150	128,230
OTERO	19	19	6,900	6,900	110,270	110,270	117,170	117,170
PARK	1	1			1,650	5,500	1,650	5,500
PHILLIPS	14	14	16,800	5,040	201,000	60,300	217,800	65,340
PITKIN	2	2	6,000	6,000	7,200	7,200	13,200	13,200
PROWERS	27	29	5,770	5,710	77,100	77,140	82,870	82,850
PUEBLO			29,760	38,130	284,830	407,740	314,590	445,870
RIO GRANCE			1,350	1,350	27,450	27,450	28,800	28,800
SAGUACHE	8	8	1,200	1,200	8,760	21,870	9,960	23,070
SAN JUAN	2		180		4,500		4,680	
SAN MIGUEL	3	3	900	900	16,000	16,000	16,900	16,900
SEDGWICK	3	3	1,800	1,800	15,660	15,660	17,460	17,460
SUMMIT					12,000			12,000
TELLER	3	3	1,200	1,200	8,100	8,100	9,300	9,300
WASHINGTON			4,000	4,000	137,000	137,000	141,000	141,000
WELD			1,500	1,500	12,120	14,400	13,620	15,900
YUMA	11	17			25,610	42,020	25,610	42,020
TOTAL	898	843	\$ 1,128,240	\$ 1,122,220	\$ 6,365,870	\$ 6,593,380	\$ 7,494,110	\$ 7,715,600

NOTE: Where name of county or valuation is omitted, no information was submitted by the county.

## FOURTH ANNUAL REPORT

EXEMPT, 9000

ALL OTHER

COUNTY	NUMBER		VALUE OF LAND 9199		VALUE OF IMPROVEMENTS 9299		TOTAL	
	1973	1974	1973	1974	1973	1974	1973	1974
ADAMS	32	32	\$ 1,035,990	\$ 1,035,990	\$ 4,142,900	\$ 4,142,900	\$ 5,178,890	\$ 5,178,890
ARAPAHOE	9	9	284,030	260,550	151,020	55,170	435,050	315,720
ARCHULETA	1	1	6,000	6,000	3,000	3,000	9,000	9,000
BENT	5	5	2,440	2,490	37,300	7,800	39,740	10,290
CHAFFEE				176,900		311,380		488,280
CROWLEY	11	11	17,550	17,550	3,960	3,960	21,510	21,510
DELTA			700	1,500	1,890	3,020	2,590	4,520
DENVER	27	29	110,900	208,780	39,510	42,650	150,410	251,430
DOUGLAS	5	5	3,230	2,640			3,230	2,640
EAGLE	14		46,170		111,520		157,690	
EL PASO	74		279,090	738,710			279,090	738,710
FREMONT	11	11	29,320	29,320	1,027,600	1,027,600	1,056,920	1,056,920
HINSDALE	3	3	2,470	3,510	2,300	2,300	4,770	5,810
HUERFANO	3	4	740	4,250		5,580	740	9,830
JEFFERSON			100,000	100,000	150,000	150,000	250,000	250,000
KIOWA	35	35	2,160	2,160	47,100	47,100	49,260	49,260
KIT CARSON	2	2	350	350	9,410	9,410	9,760	9,760
LAKE				84,230		1,490,920		1,575,150
LA PLATA	2		1,250				1,250	
LARIMER			1,460	1,600	6,370	7,000	7,830	8,600
LAS ANIMAS				4,050		10,660		14,710
LINCOLN		49	17,990	21,290			17,990	21,290
MESA		4		26,870		71,880		98,750
MONTAZUMA	27,461	19,141	28,620	191,410	562,890	562,890	591,510	754,300
MONTROSE	5	7	10,450	7,710	25,010	29,640	36,060	37,350
OTERO	2	2	21,750	21,750	1,470,900	1,470,900	1,492,650	1,492,650
PHILLIPS	26	26	38,210	11,370	1,221,430	363,730	1,259,640	375,100
PITKIN	14	14	145,650	145,650	1,557,750	1,557,750	1,703,400	1,703,400
PROBERS	25	25	2,850	2,550	18,470	18,470	21,320	21,020
PUEBLO			434,260	435,010	2,276,570	2,782,570	2,710,830	3,217,580
SAN JUAN	1	1	4,650	14,140	58,880	51,900	63,530	66,040
SEDGWICK			600	600	900	900	1,500	1,500
WASHINGTON			8,950		12,750		21,700	
WELD			42,130	60,700	49,010	76,650	91,140	137,350
YUMA	19	19	19,360	24,230	601,350	601,200	620,710	625,430
TOTAL	27,787	19,435	\$ 2,699,320	\$ 3,643,860	\$ 13,590,390	\$ 14,908,930	\$ 16,289,710	\$ 18,552,790

NOTE: Where name of county or valuation is omitted, no information was submitted by the county.

# DIVISION OF PROPERTY TAXATION

103

## RECAPITULATION OF ALL COUNTIES AS TAKEN FROM COUNTY ASSESSORS' ABSTRACTS

PROPERTY CLASS	NO. OF PARCELS	LAND	REAL		TOTAL
			IMPROVEMENTS	PERSONAL	
1000 RESIDENTIAL					
PLATTED OR UNPLATTED, UNIMPROVED	1973	298,802	\$ 181,766,255		\$ 181,766,255
	1974	291,247	224,100,010		224,100,010
PLATTED OR UNPLATTED, IMPROVED	1973	513,219	550,108,360	2,215,772,920	2,765,881,280
	1974	462,934	588,376,310	2,451,869,240	3,040,245,550
EQUITIES IN LAND	1973	19	50,250	1,300	51,550
	1974	22	60,700	11,210	71,910
MOVABLE STRUCTURES	1973			49,462,170	49,462,170
	1974				
HOUSEHOLD FURNISHINGS AND PERSONAL EFFECTS PRODUCTIVE OF INCOME	1973			14,873,490	14,873,490
	1974			16,749,590	16,749,590
TOTAL RESIDENTIAL	1973	812,040	\$ 731,924,865	\$ 2,215,774,220	\$ 2,962,572,575
	1974	754,203	812,537,020	2,451,880,450	3,330,629,230
2000 COMMERCIAL					
PLATTED OR UNPLATTED, UNIMPROVED	1973	13,083	53,152,255		53,152,255
	1974	9,095	66,249,670		66,249,670
PLATTED OR UNPLATTED, IMPROVED	1973	44,596	318,030,645	980,637,195	1,298,667,840
	1974	41,085	348,928,320	1,155,834,450	1,504,762,770
EQUITIES IN LAND	1973	3	22,740		22,740
	1974	4	26,790	10,330	37,120
FURNITURE, EQUIPMENT, ETC.	1973			273,585,495	273,585,495
	1974			304,106,460	304,106,460
MERCHANDISE	1973			53,841,740	53,841,740
	1974			58,737,470	58,737,470
FREEPORT MERCHANDISE	1973			4,096,350	4,096,350
	1974			4,540,890	4,540,890
AGRICULTURAL PRODUCTS	1973			996,320	996,320
	1974			2,518,640	2,518,640
SUPPLIES	1973			2,220,260	2,220,260
	1974			2,825,930	2,825,930

## FOURTH ANNUAL REPORT

PROPERTY CLASS		NO. OF PARCELS	LAND	REAL		TOTAL
				IMPROVEMENTS	PERSONAL	
TOTAL COMMERCIAL	1973	57,682	\$ 371,205,640	\$ 980,637,195	\$ 334,740,165	\$ 1,686,583,000
	1974	50,184	415,204,780	1,155,844,780	372,729,390	1,943,778,950
3000 INDUSTRIAL						
PLATTED OR UNPLATTED, UNIMPROVED	1973	2,451	15,262,730			15,262,730
	1974	2,314	14,390,450			14,390,450
PLATTED OR UNPLATTED, IMPROVED	1973	4,780	45,339,390	255,331,500		300,670,890
	1974	4,272	47,734,700	289,099,810		336,834,510
EQUITIES IN LAND	1973		930			930
	1974					
FURNITURE, EQUIPMENT, ETC.	1973				165,189,640	165,189,640
	1974				187,212,190	187,212,190
MERCHANDISE	1973				21,970,950	21,970,950
	1974				26,129,290	26,129,290
FREEPORT MERCHANDISE	1973				9,038,710	9,038,710
	1974				7,678,940	7,678,940
SUPPLIES	1973				1,261,320	1,261,320
	1974				1,362,880	1,362,880
TOTAL INDUSTRIAL	1973	7,231	\$ 60,602,120	\$ 255,331,500	\$ 197,460,620	\$ 513,394,240
	1974	6,586	62,126,080	289,099,810	222,383,300	573,609,190
4000 AGRICULTURAL						
IRRIGATED FARM LAND	1973	2,425,552	137,156,840			137,156,840
	1974	2,471,006	133,499,020			133,499,020
DRY FARM LAND	1973	7,918,959	95,996,840			95,996,840
	1974	7,865,304	88,910,280			88,910,280
MEADOW & IRRIGATED PASTURE LAND	1973	714,071	17,278,020			17,278,020
	1974	704,893	17,174,120			17,174,120
GRAZING LAND	1973	23,826,873	86,268,575			86,268,575
	1974	23,534,755	79,956,090			79,956,090
OTHER LAND	1973	640,022	4,433,775			4,433,775
	1974	623,661	4,679,570			4,679,570
EQUITIES IN LAND	1973	52,026	348,480			348,480
	1974	56,144	350,980			350,980



# DIVISION OF PROPERTY TAXATION

105

PROPERTY CLASS	NO. OF ACRES	LAND	REAL		PERSONAL	TOTAL
			IMPROVEMENTS			
AGRICULTURAL IMPROVEMENTS	1973		\$ 126,805,355			\$ 126,805,355
	1974		133,554,650			133,554,650
AGRICULTURAL EQUIPMENT	1973				48,973,365	48,973,365
	1974				53,856,840	53,856,840
FEEDLOT CATTLE	1973				25,895,935	25,895,935
	1974				21,553,010	21,553,010
OTHER CATTLE	1973				64,445,480	64,445,480
	1974				57,501,090	57,501,090
FEEDLOT SHEEP	1973				869,710	869,710
	1974				581,560	581,560
OTHER SHEEP AND GOATS	1973				2,412,430	2,412,430
	1974				1,866,390	1,866,390
HORSES	1973				2,662,800	2,662,800
	1974				2,849,110	2,849,110
SWINE	1973				1,131,670	1,131,670
	1974				919,040	919,040
OTHER LIVESTOCK	1973				912,045	912,045
	1974				620,910	620,910
AGRICULTURAL OR LIVESTOCK PRODUCTS	1973				334,540	334,540
	1974				379,900	379,900
SUPPLIES	1973				130,220	130,220
	1974				120,540	120,540
TOTAL AGRICULTURAL	1973	\$ 341,482,530	\$ 126,805,355	\$	147,768,195	\$ 616,056,080
	1974	35,577,503 35,255,763	133,554,650		140,248,390	598,373,100
6000 NATURAL RESOURCES						
COAL						
PRODUCING	1973	406,430		746,270		1,152,700
	1974	764,520		1,105,640		1,870,160
NONPRODUCING	1973	303,900		11,600		315,500
	1974	540,050		16,480		556,530
DEVELOPED	1973	316,330				316,330
	1974	364,230				364,230
UNDEVELOPED	1973	400,920				400,920
	1974	573,780				573,780

## FOURTH ANNUAL REPORT

PROPERTY CLASS	NO. OF ACRES	LAND	IMPROVEMENTS	REAL	PERSONAL	TOTAL
FURNITURE, EQUIPMENT, ETC.	1973 1974			\$	\$	\$
STOCKPILES	1973 1974				4,349,360 3,927,380	4,349,360 3,927,380
SUPPLIES	1973 1974				16,500 128,650 146,780	16,500 128,650 146,780
METALLIFEROUS						
PRODUCING	1973 1974	29,140,170 25,840,420	9,681,810 1,275,280			38,821,980 27,115,700
NONPRODUCING	1973 1974	9,643,000 9,323,520	13,690,450 21,045,520			23,333,450 30,369,040
FURNITURE, EQUIPMENT, ETC.	1973 1974				5,095,770 5,507,650	5,095,770 5,507,650
STOCKPILES	1973 1974				45,870 34,220	45,870 34,220
SUPPLIES	1973 1974				1,133,740 1,239,120	1,133,740 1,239,120
OIL SHALE						
NONPRODUCING	1973 1974	654,920 665,770	36,950 25,000			691,870 690,770
NONMETALLIC						
PRODUCING	1973 1974	1,144,370 1,181,770	66,130 33,880			1,210,500 1,215,650
NONPRODUCING	1973 1974	70,970 208,480	4,200 14,280			75,170 222,760
FURNITURE, EQUIPMENT, ETC.	1973 1974				51,460 766,670	51,460 766,670
STOCKPILES	1973 1974				123,300 154,480	123,300 154,480
SUPPLIES	1973 1974				3,730 70,760	3,730 70,760
OIL AND GAS						
PRODUCING	1973 1974	99,699,175 145,703,630	3,686,370 4,058,600			103,385,545 149,762,230

# DIVISION OF PROPERTY TAXATION

107

PROPERTY CLASS	NO. OF ACRES	LAND	IMPROVEMENTS	REAL	PERSONAL	TOTAL
NONPRODUCING	1973 1974	\$ 1,524,940 40,170	\$ 22,570 22,570		\$	1,547,510 62,740
SURFACE WELL EQUIPMENT	1973 1974				6,943,020 6,553,110	6,943,020 6,553,110
FURNITURE, EQUIPMENT, ETC.	1973 1974				256,750 1,254,860	256,750 1,254,860
STOCKPILES	1973 1974				19,190 100,640	19,190 100,640
SUPPLIES	1973 1974				52,190 476,070	52,190 476,070
TIMBER						
LEASEHOLDS AND LANDS	1973 1974	347,300 64,330				347,300 64,330
NONPRODUCING	1973 1974	20,100 8,410				20,100 8,410
FURNITURE, EQUIPMENT, ETC.	1973 1974				990 7,180	990 7,180
SUPPLIES	1973 1974				30 420	30 420
SEVERED MINERAL						
COAL	1973 1974	56,780 58,340				56,780 58,340
METALLIFEROUS	1973 1974	118,790 412,950				118,790 412,950
NONMETALLIC	1973 1974	6,740				6,740
OIL AND GAS	1973 1974	4,484,940 5,785,010				4,484,940 5,785,010
OTHER	1973 1974	3,906,540 4,269,180				3,906,540 4,269,180
TOTAL NATURAL RESOURCES	1973 1974	\$ 152,239,575 195,811,300	\$ 27,946,350 27,597,250	\$	18,204,050 20,255,840	\$ 198,389,975 243,664,390
TOTAL BY ASSESSOR	1973 1974	\$ 1,657,454,730 1,810,249,240	\$ 3,606,494,620 4,057,976,940	\$	713,046,520 821,828,680	\$ 5,976,995,870 6,690,054,860
8000 STATE ASSESSED PROPERTY						
TOTAL STATE ASSESSED PROPERTY	1973 1974					688,025,440 773,334,930

## FOURTH ANNUAL REPORT

PROPERTY CLASS	NUMBER	LAND	REAL		TOTAL
			IMPROVEMENTS	PERSONAL	
TOTAL TAXABLE PROPERTY	1973 1974	\$ 1,657,454,730 1,810,249,240	\$ 3,606,494,620 4,057,976,940	\$ 713,046,520 821,828,680	\$ 6,665,021,310 7,463,389,790
9000 EXEMPT PERSONAL					
FEDERAL GOVERNMENT	1973 1974			23,646,170 25,248,520	23,646,170 25,248,520
STATE OF COLO	1973 1974			16,143,520 22,220,100	16,143,520 22,220,100
COLO COUNTIES	1973 1974			7,578,460 5,786,350	7,578,460 5,786,350
POLITICAL SUB	1973 1974			21,469,420 30,516,270	21,469,420 30,516,270
RELIGIOUS WORSHIP	1973 1974			5,534,240 7,764,780	5,534,240 7,764,780
PRIVATE SCHOOLS	1973 1974			4,400,310 4,704,960	4,400,310 4,704,960
CHARITABLE	1973 1974			11,809,890 13,373,030	11,809,890 13,373,030
PARSONAGE, RECTORY ETC	1973 1974			89,550 78,870	89,550 78,870
ALL OTHER	1973 1974			6,134,000 6,568,530	6,134,000 6,568,530
9000 EXEMPT					
FEDERAL GOVERNMENT	1973 1974	402,480,310 527,786,720	147,197,280 148,330,010		549,677,590 676,116,730
STATE OF COLO	1973 1974	65,190,100 67,740,140	141,416,740 145,850,660		206,606,840 213,590,800
COLO COUNTIES	1973 1974	35,415,340 37,926,490	96,385,010 102,642,260		131,800,350 140,568,750
POLITICAL SUB	1973 1974	67,904,700 73,391,000	298,598,000 330,760,880		366,502,700 404,151,880
RELIGIOUS WORSHIP	1973 1974	16,975,540 18,592,020	94,452,390 100,051,750		111,427,930 118,643,770

PROPERTY CLASS		NUMBER	LAND	IMPROVEMENTS	REAL	PERSONAL	TOTAL
PRIVATE SCHOOLS	1973	665	\$ 11,141,060	\$ 49,262,910		\$	60,403,970
	1974	493	11,463,580	67,918,430			79,382,010
CHARITABLE	1973	1,010	15,301,390	114,504,850			129,806,240
	1974	1,061	17,361,130	117,963,190			135,324,320
PARSONAGES, RECTORY ETC	1973	898	1,128,240	6,365,870			7,494,110
	1974	843	1,122,220	6,593,380			7,715,600
ALL OTHER	1973	27,787	2,699,320	13,590,390			16,289,710
	1974	19,435	3,643,860	14,908,930			18,552,790
TOTAL EXEMPT	1973	3,968,983	\$ 618,236,000	\$ 961,773,440	\$	96,805,560	\$ 1,676,815,000
	1974	5,826,144	759,027,160	1,035,019,490		116,261,410	1,910,308,060
GRAND TOTAL VALUATION	1973		\$ 2,275,690,730	\$ 4,568,268,060	\$	809,852,080	\$ 8,341,836,310
	1974		2,569,276,400	5,092,996,430		938,090,080	9,373,697,850

## FOURTH ANNUAL REPORT

TAX EXEMPT PROPERTY 9000  
TOTAL BY MAJOR CLASSIFICATION

COUNTY	FEDERAL GOVERNMENT	STATE OF COLO	COLORADO COUNTIES	POLITICAL SUB	RELIGIOUS WORSHIP
ADAMS	\$ 16,729,950	\$ 182,510	\$ 2,974,170	\$ 36,806,700	\$ 4,600,600
ALAMOSA	2,823,230	7,771,160	293,560	2,452,820	547,950
ARAPAHOE	8,813,960	1,415,920	2,839,030	54,285,390	8,453,020
ARCHULETA	77,430,690	123,770	70,060	384,840	91,760
BACA	622,250	33,660	307,500	1,643,710	269,920
BENT	1,974,830	478,000	436,650	792,370	194,990
BOULDER	17,496,090	42,985,080	2,577,510	48,325,870	6,317,440
CHAFFEE	10,847,400	3,056,710	102,980	1,738,830	537,310
CHEYENNE		7,370	58,760	366,420	70,970
CLEAR CREEK					452,000
CCNEJOS	1,657,540	243,240	107,420	816,700	260,940
COSTILLA	300	46,690	183,280	596,650	140,590
CROWLEY	12,580	186,270	162,640	473,650	78,630
CLSTER	608,450	31,260	160,760	325,970	90,880
DELTA	4,550,220	577,390	1,107,800	13,228,700	1,346,480
DENVER	42,588,760	25,059,520	103,777,690	46,353,140	21,970,340
DOLORES	1,495,090	93,400	198,700	360,560	57,820
DOUGLAS	131,900	380	126,830	650,820	155,670
EAGLE	32,980	44,300	514,550	1,607,060	159,410
ELBERT	24,460	567,720	61,670	1,019,730	59,020
EL PASO	410,470	530,000	385,220	869,530	37,310,240
FREMONT	911,900	4,448,680	153,030	1,993,410	1,289,780
GARFIELD					2,718,830
GILPIN					230,500
GRAND					
GUNNISON	127,605,540	7,411,550	842,870	1,145,560	557,850
HINSDALE	13,474,860	95,290	104,630	249,950	12,880
HUERFANO	36,990	9,630	13,720	47,120	25,410
JACKSON	11,773,410	467,910	94,350	353,070	39,690
JEFFERSON	80,521,730	7,970,950	3,875,100	98,040,280	9,100,000
KIOWA	40,090	224,260	269,190	501,590	112,030
KIT CARSON	190	261,950	561,470	1,585,350	491,550
LAKE	4,003,100	5,390	4,860		333,280
LA PLATA	2,832,270	3,675,270	809,080	6,988,460	621,780
LARIMER	28,611,860	82,510,070	1,857,490	31,495,020	4,601,620
LAS ANIMAS	319,630	561,370	6,880		2,315,470
LINCOLN	6,920	454,930	381,870		19,550
LOGAN	344,840	1,402,710	1,845,020	4,102,830	911,990
MESA	4,679,630	219,440	783,620	6,915,450	3,043,700
MINERAL	13,663,450	48,940	91,400	255,050	20,950
MCFAR	5,726,690	2,439,670	2,691,260	592,820	250,770
MONTEZUMA	27,229,360	214,990	955,570	4,340,020	615,650
MONTROSE	2,284,040	59,990	733,820	1,404,440	406,780
MORGAN	1,107,720	531,760	342,450	6,611,380	1,296,530
OTERO	1,594,660	2,025,580	550,750	4,165,640	710,630
OURAY					
PARK	75,258,600	9,892,900	479,000	106,490	123,490
PHILLIPS	69,300	440,520	141,240	1,543,740	399,930
PITKIN	37,980,720	232,500	836,070	3,931,050	477,200
PROWERS	68,710	980,120	296,560		679,510
PUEBLO	1,772,470	9,570	1,646,600	17,293,740	4,728,490
RIO BLANCO	13,980	60,300	248,730	34,210	73,230
RIO GRANDE	9,783,560	955,100	487,820	3,654,030	546,240
ROTT					
SAGUACHE	41,126,170	2,866,350	91,380	712,420	111,260
SAN JUAN	10,956,550	11,400	105,030	115,480	30,080
SAN MIGUEL	1,940,100	61,000	82,190	218,100	211,240
SEDGWICK	400	334,920	190,370	1,181,640	139,310
SUMMIT	5,539,330	46,180	754,290	2,662,600	41,730
TELLER	633,850	17,890	97,650	185,990	158,770
WASHINGTON	68,700	2,432,500	1,548,960	3,813,190	595,750
WELD	1,057,060	18,417,060	5,478,330	13,910,380	4,902,670
YUMA	75,720	457,910	455,670	1,418,190	296,430
GRAND TOTAL	\$ 701,365,250	\$ 235,810,900	\$ 146,355,100	\$ 434,668,150	\$ 126,408,550

NOTE: Where name of county or valuation is omitted, no information was submitted by the county.

# DIVISION OF PROPERTY TAXATION

111

## TAX EXEMPT PROPERTY, 9000 TOTAL BY MAJOR CLASSIFICATION

COUNTY	PRIVATE SCHOOLS	CHARITABLE	PARSONAGES, RECTORY, ETC	ALL OTHER	TOTAL
ADAMS	\$ 218,100	\$ 1,279,480	\$ 530,460	\$ 5,508,490	\$ 68,830,460
ALAMOSA	102,420	902,010	57,310		14,950,460
ARAPAHOE	4,402,050	3,281,200	468,640	329,510	84,288,720
ARCHULETA		8,180		9,000	78,118,320
BACA		578,080	43,570		3,498,690
BENT	68,370	207,010	24,460	10,290	4,186,970
BOULDER	884,140	6,796,680	454,580		125,837,390
CHAFFEE	110,300	394,740		488,280	17,276,550
CHEYENNE	24,840	262,180			790,540
CLEAR CREEK	460,000	882,050	91,000		1,885,050
CCNEJOS		276,240			3,362,080
COSTILLA		59,600	18,600		1,045,710
CROWLEY		129,750	3,660	21,510	1,068,690
CUSTER		86,520	7,470		1,311,310
DELTA	41,000	179,640	81,510	1,754,520	22,867,260
DENVER	32,105,050	51,053,160	1,342,600	251,430	324,541,690
DOLores		12,750	8,550		2,226,870
DOUGLAS		117,290	11,560	2,640	1,197,090
EAGLE		519,940	25,650		2,903,890
ELBERT		346,160			2,078,760
EL PASO	35,153,850	53,326,340	1,515,790	738,710	130,240,150
FREMONT	987,350	1,646,080	87,390	1,643,740	13,161,360
GARFIELD	1,062,370	708,440	175,200		4,664,840
GILPIN		315,400			545,900
GRAND					
GUNNISON	583,600	543,700	118,600		138,809,270
HINSDALE			2,120	6,910	13,948,640
HUERFANO		13,690		9,830	156,390
JACKSON		11,720	4,480		12,744,630
JEFFERSON	1,501,200	800,000	650,000	250,000	202,709,260
KIOWA			11,080	53,110	1,211,350
KIT CARSON	99,660	22,300	73,900	11,260	3,107,630
LAKE	26,240	555,100		1,823,750	6,791,720
LA PLATA	11,850	2,970,810	44,560		17,954,080
LARIMER	636,500	1,928,930	304,440	8,600	151,954,530
LAS ANIMAS	808,990	2,047,500	75,000	15,560	6,150,400
LINCOLN	11,190	15,330	4,060	21,290	955,140
LOGAN	108,970	191,800	119,490		9,027,650
MESA	2,639,030	4,209,830	128,320	98,750	22,717,770
MINERAL		10,500	3,740		14,094,030
MCFFAT	4,410	57,080	35,670		11,798,370
MCNTEZUMA	34,000	164,380	48,200	864,300	34,466,500
MCNTROSE	30,740	73,990	44,100	37,350	5,075,250
MORGAN		1,015,610	128,230		11,033,680
OTERO	160,870	84,900	117,170	1,738,650	11,148,850
OURAY					
PARK		1,179,780	5,500		87,045,760
PHILLIPS			65,340	447,430	3,107,500
PITKIN	205,170	596,250	13,560	1,757,700	46,030,220
PROWERS	55,160	110,910	82,850	21,020	2,294,840
PUEBLO	1,433,600	5,905,060	457,030	6,303,450	39,550,010
RIO BLANCO		175,030			605,480
RIO GRANDE	5,250	654,020	28,950		16,114,970
ROGUE					
SAGUACHE		35,630	25,470		44,968,680
SAN JUAN		13,950		66,040	11,298,530
SAN MIGUEL		205,300	16,900		2,734,830
SEDGWICK	35,700	239,380	17,460	1,500	2,140,680
SUMMIT		8,270	12,000		9,064,400
TELLER		463,670	9,300		1,567,120
WASHINGTON		65,820	141,000		8,665,920
WELD	75,000	561,730	15,900	137,350	44,555,480
YUMA		356,460	42,020	689,350	3,831,750
GRAND TOTAL	\$ 84,086,970	\$ 148,697,350	\$ 7,794,470	\$ 25,121,320	\$ 1,910,308,060

NOTE: Where name of county or valuation is omitted, no information was submitted by the county.

## FOURTH ANNUAL REPORT

## TOTAL VALUATION BY ASSESSORS

COUNTY	GRAND TOTAL ASSESSMENT REAL ESTATE AND IMPROVEMENTS		GRAND TOTAL ASSESSMENT PERSONAL PROPERTY		TOTAL NET ASSESSMENT BY ASSESSOR	
	1973	1974	1973	1974	1973	1974
ACAMS	\$ 304,006,450	\$ 345,453,550	\$ 39,895,860	\$ 49,361,280	\$ 343,902,310	\$ 394,814,830
ALAMOSA	16,331,860	17,678,250	2,659,730	3,695,720	18,991,590	21,374,010
ARAPAHOE	489,447,310	571,372,530	42,772,950	50,672,520	532,220,260	622,045,050
ARCHULETA	11,295,960	13,836,110	791,770	949,000	12,087,730	14,785,110
BACA	15,320,170	15,807,430	4,894,960	4,952,200	20,215,130	20,759,630
BENT	10,867,770	11,172,550	2,593,140	3,491,830	13,460,910	14,664,420
BOULDER	314,127,080	344,829,890	42,352,470	52,593,170	356,479,550	397,423,060
CHAFFEE	19,475,760	21,638,170	1,585,670	2,392,990	21,061,430	24,031,160
CHEYENNE	11,123,310	11,719,820	2,344,860	2,484,960	13,468,170	14,204,780
CLEAR CREEK	25,254,440	26,727,740	1,719,200	2,288,600	26,973,640	29,016,340
CONCEJOS	8,812,420	9,097,340	2,065,640	2,307,890	10,878,060	11,405,230
COSTILLA	11,191,470	15,342,540	646,340	854,570	11,837,810	16,197,110
CROWLEY	5,715,810	5,828,520	2,032,910	2,674,070	7,748,720	8,502,590
CUSTER	5,832,640	6,475,460	867,950	832,380	6,700,590	7,307,840
DELTA	17,774,830	25,939,350	4,641,780	5,647,610	22,416,610	31,586,960
DENVER	1,308,139,430	1,378,274,010	203,192,440	221,796,070	1,511,331,870	1,600,070,080
DOLORES	3,883,150	4,801,650	758,360	846,690	4,641,510	5,648,340
DOUGLAS	28,551,770	39,129,750	1,869,130	2,317,320	30,420,900	41,447,070
EAGLE	37,421,320	46,254,590	2,584,160	4,039,720	40,005,480	50,294,310
ELBERT	16,106,230	16,157,920	3,108,940	3,287,010	19,215,170	19,444,930
EL PASO	531,547,060	601,644,600	48,404,850	58,439,980	579,951,910	660,084,580
FREMONT	32,006,590	40,881,510	3,160,010	4,366,630	35,166,600	45,248,140
GARFIELD	31,875,990	35,568,640	5,480,720	6,353,450	37,356,710	41,922,090
GILPIN	8,342,980	8,703,760	135,070	134,650	8,478,050	8,838,430
GRAND	22,621,740	25,821,350	2,040,650	2,563,870	24,662,390	28,385,260
GUNNISON	14,350,360	16,433,980	4,671,270	4,978,100	19,021,630	21,412,080
HINSDALE	2,379,900	2,611,960	266,750	257,080	2,646,650	2,869,040
HUERFANO	10,286,680	10,920,440	1,663,000	1,722,650	11,949,680	12,643,090
JACKSON	8,740,100	8,711,550	2,409,350	3,533,630	11,149,450	12,245,180
JEFFERSON	567,131,010	647,753,690	56,428,770	67,073,910	623,559,780	714,827,600
KIOWA	11,735,910	11,563,870	2,119,610	1,957,990	13,855,520	13,521,860
KIT CARSON	21,293,080	21,666,750	5,253,670	7,078,480	26,546,750	28,745,230
LAKE	40,514,560	38,695,750	4,736,770	4,919,890	45,251,330	43,615,640
LA PLATA	36,880,610	43,345,040	5,233,450	5,938,170	42,114,060	49,283,210
LARIMER	200,852,150	229,203,070	19,252,840	25,770,260	220,104,990	254,973,330
LAS ANIMAS	20,485,840	21,837,240	4,998,830	4,917,370	25,484,670	26,754,610
LINCOLN	13,375,020	13,578,800	3,997,970	4,137,240	17,372,990	17,716,040
LOGAN	47,645,730	49,448,940	11,310,060	11,936,840	58,955,790	61,385,780
MESA	87,159,900	92,991,160	11,221,850	15,595,430	98,381,750	108,586,590
MINERAL	2,419,140	4,728,760	454,740	281,630	2,873,880	5,010,390
MOFFAT	19,255,240	21,779,030	4,047,870	5,120,760	23,303,110	26,899,790
MONTEZUMA	19,893,990	21,311,750	3,457,260	4,493,990	23,351,250	25,805,740
MONTRORSE	23,951,780	25,735,510	6,533,370	8,476,520	30,485,150	34,212,030
MORGAN	42,443,950	43,700,050	8,950,570	11,280,560	51,394,520	54,980,610
OTERO	32,518,690	34,251,540	5,060,600	5,516,760	37,579,290	39,768,300
OURAY	4,611,550	4,966,010	982,560	1,041,150	5,594,110	6,007,160
PARK	13,221,020	17,696,570	791,630	1,125,620	14,012,650	18,822,190
PHILLIPS	15,735,050	14,210,680	2,967,740	3,094,140	18,702,790	17,304,820
PITKIN	53,376,300	58,695,240	4,113,270	4,491,950	57,489,570	63,187,190
PROWERS	23,158,850	23,728,960	4,338,350	4,770,260	27,497,200	28,499,220
PUEBLO	194,129,930	206,305,810	25,248,430	28,408,390	219,378,360	234,714,200
RIO BLANCO	57,094,490	87,163,280	2,485,900	2,867,610	59,580,390	90,030,890
RIO GRANDE	20,052,190	22,453,870	3,710,390	6,335,790	23,762,580	28,789,660
ROUTT	33,847,470	42,127,560	5,697,000	6,486,260	39,544,470	48,613,820
SAGUACHE	13,568,290	15,807,340	2,157,510	2,414,300	15,725,800	18,221,640
SAN JUAN	2,722,220	3,944,020	322,110	453,710	3,044,330	4,397,730
SAN MIGUEL	7,706,730	8,623,630	1,251,550	1,573,900	8,958,280	10,197,530
SEDGWICK	11,157,120	10,130,690	2,314,300	2,380,890	13,471,420	12,511,580
SUMMIT	50,576,060	67,299,070	1,407,140	2,003,170	51,983,200	69,302,240
TELLER	15,863,960	19,249,350	566,610	1,139,440	16,430,570	20,388,790
WASHINGTON	29,379,500	29,697,300	5,736,260	6,107,630	35,115,760	35,804,930
WELD	179,939,310	207,801,330	56,681,250	54,677,880	236,620,560	262,479,210
YUMA	27,422,130	27,899,420	7,606,360	8,125,150	35,028,490	36,024,570
TOTALS	\$5,263,949,350	\$5,868,226,180	\$713,046,520	\$821,828,680	\$5,976,995,870	\$6,690,054,860



# DIVISION OF PROPERTY TAXATION

113

## TOTAL TAXABLE STATE VALUATION

COUNTY	NET VALUATION BY COUNTY ASSESSOR INCLUDING CHANGES MADE BY STATE BOARD OF EQUALIZATION		UTILITY VALUATIONS BY PROPERTY TAX ADMINISTRATOR INCLUDING CHANGES MADE BY STATE BOARD OF EQUALIZATION		TOTAL TAXABLE VALUATION	
	1973	1974	1973	1974	1973	1974
ACAMS	\$ 343,902,310	\$ 394,814,830	\$ 61,590,310	\$ 70,365,530	\$ 405,492,620	\$ 465,180,360
ALAMOSA	18,991,590	21,374,010	4,611,280	5,237,170	23,602,870	26,611,180
ARAPAHOE	532,220,260	622,045,050	36,400,250	43,382,840	568,620,510	665,427,890
ARCHULETA	12,087,730	14,785,110	1,039,140	1,103,090	13,126,870	15,888,200
BACA	20,215,130	20,759,630	5,718,410	5,934,050	25,933,540	26,693,680
BENT	13,460,910	14,664,420	3,330,990	3,495,100	16,791,900	18,159,520
BOULDER	356,479,550	397,423,060	34,590,360	38,972,550	391,069,910	436,395,610
CHAFFEE	21,061,430	24,031,160	5,137,330	5,386,960	26,198,760	29,418,120
CHEYENNE	13,468,170	14,204,780	4,236,890	4,787,740	17,705,060	18,992,520
CLEAR CREEK	26,973,640	29,016,340	10,160,200	10,508,560	37,133,840	39,524,900
CONJOS	10,878,060	11,405,230	1,994,170	2,026,100	12,872,230	13,431,330
COSTILLA	11,837,810	16,197,110	1,828,050	1,863,760	13,665,860	18,060,870
CROWLEY	7,748,720	8,502,590	1,416,120	1,571,870	9,164,840	10,074,460
CUSTER	6,700,590	7,307,840	211,550	230,850	6,912,140	7,538,690
DELTA	22,416,610	31,586,960	4,423,890	4,365,610	26,840,500	35,952,570
DENVER	1,511,331,870	1,600,070,080	153,787,990	168,066,620	1,665,119,860	1,768,136,700
DOLGUES	4,641,510	5,648,340	838,980	811,130	5,480,490	6,459,470
DOUGLAS	30,420,900	41,447,070	7,664,660	8,351,370	38,085,560	49,798,440
EAGLE	40,005,480	50,294,310	7,086,590	7,645,810	47,092,070	57,940,120
ELBERT	19,215,170	19,444,930	3,630,780	4,086,270	22,845,950	23,531,200
EL PASO	579,951,910	660,084,580	35,349,550	40,907,930	615,301,460	700,992,510
FREMONT	35,166,600	45,248,140	7,204,930	7,691,890	42,371,530	52,940,030
GARFIELD	37,356,710	41,922,080	10,660,050	11,050,710	48,016,760	52,972,800
GILPIN	8,478,050	8,838,430	922,550	926,330	9,370,600	9,764,760
GRAND	24,662,390	28,385,260	3,802,360	4,287,140	28,464,750	32,672,400
GUNNISON	19,021,630	21,412,080	1,757,040	1,882,870	20,778,670	23,294,950
HINSDALE	2,646,650	2,869,040	168,760	183,850	2,815,410	3,052,890
HUERFANO	11,949,680	12,643,050	3,438,180	3,416,750	15,387,860	16,059,840
JACKSON	11,149,450	12,245,180	2,023,320	2,237,710	13,172,770	14,482,890
JEFFERSON	623,559,780	714,827,600	38,593,920	46,307,380	662,153,700	761,134,980
KIOWA	13,855,520	13,521,860	3,029,950	3,302,770	16,885,470	16,824,630
KIT CARSON	26,546,750	28,745,230	2,165,740	2,570,560	28,712,490	31,315,790
LAKE	45,231,330	43,615,640	3,900,100	4,092,260	49,131,430	47,707,900
LA PLATA	42,114,060	49,283,210	10,155,930	10,533,310	52,269,990	59,816,520
LARIMER	220,104,990	254,973,330	16,606,620	18,845,880	236,711,610	273,819,210
LAS ANIMAS	25,484,670	26,754,610	7,266,390	7,721,660	32,751,060	34,476,270
LINCOLN	17,372,990	17,716,040	4,225,310	4,895,380	21,598,300	22,611,420
LOGAN	58,955,790	61,385,780	8,886,430	9,692,810	67,842,220	71,078,590
MESA	96,381,750	108,586,590	19,971,200	20,758,940	116,352,950	129,345,530
MINERAL	2,873,880	5,010,360	1,001,810	995,950	3,875,690	6,006,340
MOFFAT	23,303,110	26,899,790	2,418,150	2,987,520	25,721,260	29,887,310
MONTEZUMA	23,351,250	25,805,740	3,378,040	3,448,810	26,729,290	29,254,550
MONTROSE	30,485,150	34,212,030	5,979,550	6,498,350	36,464,680	40,710,380
MORGAN	51,394,520	54,980,610	7,568,030	8,665,930	58,962,550	63,646,540
OTERO	37,579,290	39,768,300	6,788,590	7,248,820	44,367,880	47,017,120
OURAY	5,594,110	6,007,160	889,940	880,340	6,484,050	6,887,500
PARK	14,012,650	18,822,190	1,265,470	1,465,180	15,278,120	20,287,370
PHILLIPS	18,702,790	17,304,820	1,425,160	1,585,550	20,127,950	18,890,370
PITKIN	57,489,570	63,187,190	3,320,030	3,751,590	60,809,600	66,938,780
PROWERS	27,497,200	28,499,220	7,391,290	7,818,470	34,888,490	36,317,690
PUEBLO	219,378,360	234,714,200	34,605,600	45,665,620	253,983,960	280,379,820
RIO BLANCO	59,580,390	90,030,890	7,291,630	7,417,310	66,872,020	97,448,200
RIO GRANDE	23,762,580	28,789,660	3,897,990	3,967,120	27,660,570	32,756,780
ROUTT	39,544,470	48,613,820	9,481,880	12,057,190	49,026,350	60,671,010
SAGUACHE	15,725,800	18,221,640	1,278,350	1,351,100	17,004,150	19,572,740
SAN JUAN	3,044,330	4,397,730	620,420	590,180	3,664,750	4,987,910
SAN MIGUEL	8,958,280	10,197,530	1,293,980	1,333,900	10,252,260	11,531,430
SEDGWICK	13,471,420	12,511,580	1,806,190	1,979,210	15,277,610	14,490,790
SUMMIT	51,983,200	69,302,240	2,320,000	3,256,170	54,303,200	72,558,410
TELLER	16,430,570	20,388,790	1,149,850	1,140,950	17,580,420	21,529,740
WASHINGTON	35,115,760	35,804,930	2,977,710	3,573,190	38,093,470	39,378,120
WELD	236,620,560	262,479,210	46,243,730	51,673,970	282,864,290	314,153,180
YUMA	35,028,490	36,024,570	3,835,800	4,503,400	38,864,290	40,527,970
TOTALS	\$5,976,995,870	\$6,690,054,860	\$688,025,440	\$773,334,930	\$6,665,021,310	\$7,463,389,790

## FOURTH ANNUAL REPORT

TOTAL STATE VALUATION  
DATE 11/19/74

COUNTY	TOTAL TAXABLE VALUATION		TOTAL EXEMPT VALUATION		TOTAL COUNTY VALUATION	
	1973	1974	1973	1974	1973	1974
ADAMS	\$ 405,492,620	\$ 405,180,360	\$ 66,032,710	\$ 68,830,460	\$ 471,525,330	\$ 534,010,820
ALAMOSA	23,602,870	26,611,180	14,851,590	14,950,460	38,454,460	41,561,640
ARAPAHOE	568,620,510	665,427,850	58,704,530	84,288,720	627,325,040	749,716,610
ARCHULETA	13,126,870	15,888,200	574,230	78,118,320	13,701,100	94,006,520
BACA	25,933,540	26,693,680	3,462,510	3,498,690	29,396,050	30,192,370
BENT	16,791,900	18,159,520	4,180,710	4,186,970	20,972,610	22,346,490
BIG LODE	391,069,910	436,395,610	130,927,440	125,837,390	521,997,350	562,233,000
CHAFFEE	26,198,760	29,418,120		17,276,550	26,198,760	46,694,670
CHEYENNE	17,705,060	18,992,520	802,290	790,540	18,507,350	19,783,060
CLEAR CREEK	37,133,840	39,524,900	1,801,550	1,885,050	38,935,390	41,409,950
CONEJOS	12,872,230	13,431,330	3,364,420	3,362,080	16,236,650	16,793,410
COSTILLA	13,665,860	18,060,870	1,054,980	1,045,710	14,720,840	19,106,580
CROWLEY	9,164,840	10,074,460	1,068,690	1,068,690	10,233,530	11,143,150
CUSTER	6,912,140	7,538,690	1,086,000	1,311,310	7,998,140	8,850,000
DELTA	26,840,500	35,952,570	16,157,130	22,867,260	42,997,630	58,819,830
DENVER	1,665,119,860	1,768,116,700	320,018,410	324,541,690	1,985,138,270	2,092,658,390
DOLORES	5,480,490	6,459,470	2,636,400	2,226,870	8,116,890	8,686,340
DOUGLAS	38,085,560	49,798,440	1,100,910	1,197,090	39,186,470	50,995,530
EAGLE	47,092,070	57,940,120	1,430,090	2,903,890	48,522,160	60,844,010
ELBERT	22,845,950	23,531,200	1,870,310	2,078,760	24,716,260	25,609,960
EL PASO	615,301,460	700,992,510	108,501,320	130,240,150	723,802,780	831,232,660
FREMONT	42,371,530	52,940,030	13,094,700	13,161,360	55,466,230	66,101,390
GARFIELD	48,016,760	52,972,800	4,658,510	4,664,840	52,675,270	57,637,640
GILPIN	9,370,600	9,764,760	545,900	545,900	9,916,500	10,310,660
GRAND	28,464,750	32,672,400			28,464,750	32,672,400
GUNNISON	20,778,670	23,294,960	138,503,690	138,809,270	159,282,360	162,104,220
HINSDALE	2,815,410	3,052,890	9,945,960	13,946,640	12,761,370	16,999,530
HUERFANO	15,387,860	16,059,840	124,710	156,390	15,512,570	16,216,230
JACKSON	13,172,770	14,482,890	13,019,610	12,744,630	26,192,380	27,227,520
JEFFERSON	662,153,700	761,134,980	202,709,260	202,709,260	864,862,960	963,844,240
KIOWA	16,885,470	16,824,630	1,211,350	1,211,350	18,096,820	18,035,980
KIT CARSON	28,712,490	31,315,790	3,013,240	3,125,630	31,725,730	34,423,420
LAKE	49,151,430	47,707,900		6,791,720	49,151,430	54,499,620
LA PLATA	52,269,990	59,816,520	10,954,870	17,954,080	63,226,860	77,770,600
LARIMER	236,711,610	273,819,210	121,184,590	151,954,530	357,896,200	425,773,740
LAS ANIMAS	32,751,060	34,476,270	4,413,300	6,150,400	37,164,360	40,626,670
LINCOLN	21,598,300	22,611,420	949,480	955,140	22,547,780	23,566,560
LOGAN	67,842,220	71,078,590	9,003,100	9,027,650	76,845,320	80,106,240
MESA	118,352,950	129,345,530	22,243,350	22,717,770	140,596,300	152,063,300
MINERAL	3,875,690	6,006,340	2,492,610	14,094,030	6,368,300	20,100,370
MOFFAT	25,721,260	29,887,310	11,561,210	11,798,370	37,282,470	41,685,680
MONTE ZUMA	26,729,290	29,254,550	14,465,900	34,466,500	41,195,190	63,721,050
MONTROSE	36,464,680	40,710,380	2,710,600	5,075,250	39,175,280	45,785,630
MORGAN	58,962,550	63,646,540	8,932,030	11,033,680	67,894,580	74,680,220
OTERO	44,367,880	47,017,120	11,154,550	11,148,850	55,522,430	58,165,970
OURAY	6,484,050	6,887,500			6,484,050	6,887,500
PARK	15,278,120	20,287,370	104,706,780	87,045,760	119,984,900	107,333,130
PHILLIPS	20,127,950	18,890,370	9,472,460	3,107,500	29,600,410	21,997,870
PITKIN	60,804,600	66,938,780	46,030,220	46,030,220	106,839,820	112,969,000
PROWERS	34,888,490	36,317,690	1,962,990	2,294,840	36,851,480	38,612,530
PUEBLO	253,983,960	280,379,820	36,455,970	39,550,010	290,439,930	319,929,830
RIO BLANCO	66,872,020	97,448,200	450,160	605,480	67,322,180	98,053,680
RIO GRANDE	27,660,570	32,756,780	16,114,970	16,114,970	43,775,540	48,871,750
ROUIT	49,026,350	60,671,010			49,026,350	60,671,010
SAGUACHE	17,004,150	19,572,740	44,798,620	44,968,680	61,802,770	64,541,420
SAN JUAN	3,664,750	4,987,910	11,266,510	11,298,530	14,931,260	16,286,440
SAN MIGUEL	10,252,260	11,531,430	2,569,970	2,734,830	12,822,230	14,266,260
SEDGWICK	15,277,610	14,490,790	2,140,680	2,140,680	17,418,290	16,631,470
SUMMIT	54,303,200	72,558,410	663,480	9,064,400	54,966,680	81,622,810
TELLER	17,580,420	21,529,740	1,243,090	1,567,120	18,823,510	23,096,860
WASHINGTON	38,093,470	39,378,120	8,480,670	8,665,920	46,574,140	48,044,040
WELD	282,864,290	314,153,180	40,280,210	44,555,480	323,144,500	358,708,660
YUMA	38,864,290	40,527,970	3,657,480	3,831,750	42,521,770	44,359,720
TOTALS	\$6,665,021,310	\$7,463,389,790	\$1,676,815,000	\$1,910,308,060	\$8,341,836,310	\$9,373,697,850

# DIVISION OF PROPERTY TAXATION

115

## VALUATION OF COUNTIES AND ANTICIPATED REVENUE FOR THE COUNTIES, MUNICIPALITIES, SPECIAL IMPROVEMENT DISTRICTS AND SCHOOL PURPOSES FOR THE YEARS 1973 and 1974, COMPILED FROM REPORTS OF COUNTY COMMISSIONERS, CERTIFYING LEVIES AND REVENUE.

	Valuation		County Revenue		Municipal Revenue	
	1973	1974	1973	1974	1973	1974
Adams .....	\$ 405,503,770	\$ 469,366,230	\$ 6,893,564	\$ 8,327,954	\$ 1,762,958	\$ 2,255,613
Alamosa .....	23,602,870	26,611,180	500,852	564,689	159,718	171,522
Arapahoe .....	572,898,380	670,696,230	5,402,776	5,902,126	3,884,820	5,396,448
Archuleta .....	13,126,870	15,888,200	118,141	150,937	15,785	22,496
Baca .....	25,933,540	26,693,680	487,550	528,535	87,251	93,227
Bent .....	16,791,900	18,171,160	368,950	460,638	56,815	61,004
Boulder .....	390,954,350	436,780,910	7,287,390	9,698,978	3,061,427	3,596,384
Chaffee .....	25,867,630	29,418,120	435,869	495,695	236,559	243,682
Cheyenne .....	17,705,060	18,996,050	239,018	306,785	35,167	36,480
Clear Creek .....	37,133,840	39,524,900	717,055	942,668	61,985	69,965
Conejos .....	12,848,720	13,431,580	227,294	237,452	35,049	39,086
Costilla .....	13,665,860	18,060,870	278,492	329,995	13,072	15,030
Crowley .....	9,166,210	10,074,460	163,158	180,232	31,006	34,076
Custer .....	6,912,140	7,538,690	114,051	116,850	6,157	6,782
Delta .....	26,840,500	35,952,570	359,663	435,384	123,685	133,173
Denver .....	1,665,119,860	1,768,116,700	20,164,601	22,651,343	24,310,750	25,814,504
Dolores .....	5,459,830	6,459,470	111,927	135,649	20,800	21,632
Douglas .....	38,085,560	49,798,440	1,022,599	1,436,684	49,580	63,753
Eagle .....	47,092,270	57,940,120	585,827	854,616	170,529	215,431
Elbert .....	22,853,520	23,532,920	365,657	423,591	19,295	27,223
El Paso .....	616,989,030	701,632,080	11,253,857	12,800,333	5,019,280	5,744,922
Fremont .....	42,371,530	51,701,570	762,690	930,628	337,935	477,148
Garfield .....	48,016,760	52,972,800	864,302	979,997	79,990	212,596
Gilpin .....	9,370,600	9,764,750	207,371	282,690	51,379	52,187
Grand .....	28,464,750	32,672,400	532,290	708,338	92,822	109,311
Gunnison .....	20,778,670	23,294,950	339,731	386,696	112,563	140,545
Hinsdale .....	2,815,410	3,052,900	56,590	72,048	5,152	5,414
Huerfano .....	15,387,860	16,059,840	353,922	377,406	83,615	85,998
Jackson .....	13,172,770	14,482,890	152,804	181,759	21,155	27,909
Jefferson .....	671,550,050	772,425,570	10,731,370	12,729,573	2,809,565	3,629,193
Kiowa .....	16,902,080	16,824,630	240,855	252,370	33,294	35,400
Kit Carson .....	28,712,490	30,893,430	678,476	760,905	122,306	128,191
Lake .....	48,982,330	47,707,900	633,831	740,902	93,948	122,285
La Plata .....	52,290,000	59,787,320	1,009,786	1,180,800	206,469	215,317
Larimer .....	237,801,510	273,616,600	3,781,044	4,791,027	1,482,626	1,705,777
Las Animas .....	32,751,060	34,476,270	793,671	813,985	182,552	243,881
Lincoln .....	21,642,520	22,611,070	398,224	411,520	124,110	136,928
Logan .....	67,846,720	71,093,020	788,378	892,217	385,004	419,062
Mesa .....	118,421,330	129,478,320	1,995,400	2,259,397	782,131	899,098
Mineral .....	3,875,690	6,006,340	62,979	58,202	9,792	15,285
Moffat .....	25,722,450	29,908,380	560,492	702,845	131,279	149,833
Montezuma .....	26,729,290	29,254,550	467,764	511,955	93,619	103,057
Montrose .....	36,464,680	40,710,380	685,535	891,557	155,462	177,122
Morgan .....	58,962,550	63,646,540	955,193	1,031,074	245,830	278,138
Otero .....	44,394,940	47,066,730	974,912	890,503	471,090	533,789
Ouray .....	6,484,050	6,764,330	123,197	135,285	44,622	46,675
Park .....	15,286,970	20,232,180	504,470	573,581	20,018	20,933
Phillips .....	20,135,400	18,898,730	208,401	233,966	73,963	85,264
Pitkin .....	60,807,630	57,010,940	1,015,488	1,212,898	97,605	105,292
Prowers .....	34,930,080	36,303,550	785,927	878,909	179,455	196,820
Pueblo .....	253,983,970	280,379,820	4,851,091	5,551,520	2,463,241	2,668,984
Rio Blanco .....	66,872,020	97,448,200	688,782	857,544	128,517	159,938
Rio Grande .....	27,632,790	32,728,820	386,859	490,932	114,774	139,501
Routt .....	50,247,870	61,315,720	929,586	1,149,669	159,745	399,241
Saguache .....	17,004,150	18,169,700	234,903	339,773	36,513	38,293
San Juan .....	3,664,750	4,987,910	76,960	84,645	22,637	24,896
San Miguel .....	10,252,260	11,531,430	125,589	138,377	50,660	69,460
Sedgwick .....	15,277,610	14,490,790	265,829	246,343	43,855	51,717
Summit .....	55,213,200	72,558,410	921,066	1,184,153	298,416	430,439
Teller .....	17,580,420	21,511,860	492,252	552,640	96,224	119,872
Washington .....	38,746,720	39,378,120	387,467	511,915	88,736	93,146
Weld .....	287,011,080	321,662,620	6,885,396	7,552,638	1,597,007	1,874,104
Yuma .....	38,869,900	40,535,130	478,100	547,224	87,487	112,028
Totals .....	\$6,687,980,620	\$7,490,101,970	\$104,487,264	\$122,061,540	\$52,878,851	\$60,602,500

## FOURTH ANNUAL REPORT

## VALUATION OF COUNTIES AND ANTICIPATED REVENUE FOR THE COUNTIES, MUNICIPALITIES, SPECIAL IMPROVEMENT DISTRICTS AND SCHOOL PURPOSES FOR THE YEARS 1973 AND 1974, COMPILED FROM REPORTS OF COUNTY COMMISSIONERS, CERTIFYING LEVIES AND REVENUE.

	General School Revenue Including Jr. Colleges		Special Improvement & Service Dists. Revenue		Total Revenue		1974 Increase (Decrease)
	1973	1974	1973	1974	1973	1974	
Adams .....	\$ 22,948,407	\$ 27,693,585	\$ 2,405,592	\$ 2,892,453	\$ 34,010,521	\$ 41,169,605	\$ 7,159,084
Alamosa .....	1,078,102	1,235,695	164,093	180,636	1,902,765	2,152,542	249,777
Arapahoe .....	33,167,761	39,610,335	3,733,832	4,865,388	46,189,189	55,774,297	9,585,108
Archuleta .....	535,716	617,704	74,123	108,791	743,765	899,928	156,163
Baca .....	1,161,941	1,172,599	148,065	152,061	1,884,807	1,946,422	61,615
Bent .....	699,084	789,093	42,387	44,244	1,167,236	1,354,979	187,743
Boulder .....	22,734,302	26,136,918	1,211,031	1,504,416	34,294,150	40,936,696	6,642,546
Chaffee .....	1,045,852	1,218,966	31,831	34,075	1,750,111	1,922,418	242,307
Cheyenne .....	657,873	750,071	31,590	34,723	963,648	1,128,059	164,411
Clear Creek .....	1,316,193	1,375,071	50,725	103,740	2,145,958	2,491,444	345,486
Conejos .....	468,298	560,138	89,218	99,554	819,859	936,230	116,371
Costilla .....	480,892	763,492	21,342	27,664	793,798	1,136,181	342,383
Crowley .....	414,146	449,196	4,711	5,412	613,021	668,916	55,895
Custer .....	252,585	261,716	615	2,774	373,408	388,122	14,714
Delta .....	1,049,195	1,380,219	303,979	362,341	1,836,522	2,311,117	474,595
Denver .....	76,403,160	90,208,308	1,562,754	1,911,238	122,441,265	140,585,393	18,144,128
Dolores .....	253,342	295,696	27,665	27,588	413,734	480,565	66,831
Douglas .....	2,218,103	3,040,195	185,908	421,896	3,476,190	4,962,528	1,486,338
Eagle .....	2,389,856	3,617,371	609,989	806,101	3,756,201	5,493,519	1,737,318
Elbert .....	993,868	1,042,445	224	197	1,379,044	1,493,456	114,412
El Paso .....	29,841,629	35,448,635	1,545,535	1,864,879	47,660,301	55,858,769	8,198,468
Fremont .....	1,902,384	2,505,924	225,807	263,003	3,228,816	4,176,703	947,887
Garfield .....	2,321,980	2,822,896	163,010	202,390	3,429,282	4,217,879	788,597
Gilpin .....	413,823	430,408	36,645	40,333	709,218	805,618	96,400
Grand .....	1,177,070	1,436,325	264,660	375,245	2,066,842	2,629,219	562,377
Gunnison .....	911,843	1,035,720	73,779	121,648	1,437,916	1,684,609	246,693
Hinsdale .....	67,004	69,947	26,465	35,603	155,211	183,012	27,801
Huerfano .....	616,734	794,880	76,745	77,631	1,131,016	1,335,915	204,899
Jackson .....	517,953	529,784	.....	.....	691,912	739,452	47,540
Jefferson .....	34,349,784	47,867,212	7,887,431	9,667,155	55,778,150	73,893,133	18,114,983
Kiowa .....	651,633	649,681	41,839	58,604	967,621	996,055	28,434
Kit Carson .....	1,410,561	1,524,683	52,398	53,466	2,263,741	2,467,245	203,504
Lake .....	2,399,644	2,575,273	64,471	65,710	3,191,894	3,504,170	312,276
La Plata .....	2,351,561	2,712,205	428,127	468,465	3,995,943	4,576,787	580,844
Larimer .....	12,918,745	15,889,943	1,791,953	2,193,163	19,974,368	24,579,910	4,605,542
Las Animas .....	1,349,435	1,527,201	21,251	24,696	2,346,909	2,609,763	262,854
Lincoln .....	844,361	929,880	5,141	6,054	1,371,836	1,484,382	112,546
Logan .....	3,901,592	4,253,106	127,547	117,693	5,202,521	5,682,078	479,557
Mesa .....	6,310,072	6,217,694	798,776	897,771	9,877,379	10,273,960	396,581
Mineral .....	202,078	235,929	4,008	6,244	278,857	315,660	36,803
Moffat .....	1,162,980	1,340,241	79,643	92,957	1,934,394	2,285,876	351,482
Montezuma .....	1,120,534	1,255,879	210,976	236,215	1,892,893	2,107,106	214,213
Montrose .....	1,719,089	1,978,605	240,571	308,323	2,800,657	3,355,607	554,950
Morgan .....	2,900,432	3,397,546	326,195	349,045	4,427,650	5,055,803	628,153
Otero .....	2,101,892	2,413,349	67,014	80,183	3,614,908	3,917,824	302,916
Ouray .....	339,831	352,769	42,640	45,046	550,290	579,775	29,485
Park .....	762,180	893,757	40,902	46,482	1,327,570	1,534,753	207,183
Phillips .....	850,061	1,011,241	73,610	67,006	1,206,035	1,397,477	191,442
Pitkin .....	2,143,299	2,587,868	464,471	684,155	3,720,863	4,590,213	869,350
Prowers .....	1,636,670	1,706,290	285,049	239,202	2,887,101	3,021,221	134,120
Pueblo .....	11,834,003	14,245,957	930,893	1,440,258	20,079,228	23,906,719	3,827,491
Rio Blanco .....	2,250,198	2,684,635	218,515	288,073	3,286,012	3,990,190	704,178
Rio Grande .....	1,229,145	1,490,253	111,116	106,319	1,841,894	2,227,005	385,111
Routt .....	2,050,191	2,717,386	279,710	511,780	3,419,232	4,778,076	1,358,844
Saguache .....	665,849	735,091	173,592	201,917	1,110,857	1,315,074	204,217
San Juan .....	185,876	234,183	2,804	3,403	288,277	347,127	58,850
San Miguel .....	462,813	526,884	32,529	50,598	671,591	785,319	113,728
Sedgwick .....	699,868	709,559	94,500	94,269	1,104,052	1,101,888	(2,164)
Summit .....	1,722,158	2,254,865	232,125	495,828	3,173,765	4,365,285	1,191,520
Teller .....	953,564	1,081,344	59,279	60,392	1,601,319	1,814,248	212,929
Washington .....	1,420,649	1,513,597	25,510	26,157	1,922,362	2,144,815	222,453
Weld .....	13,992,413	16,221,536	745,299	949,973	23,220,115	26,598,251	3,378,136
Yuma .....	1,874,757	2,038,083	126,338	126,419	2,566,682	2,823,754	257,072
Totals .....	\$328,807,014	\$395,067,057	\$29,189,543	\$36,629,045	\$515,362,672	\$614,360,142	\$98,997,470

# DIVISION OF PROPERTY TAXATION

117

## VALUATION, COUNTY MILL LEVIES AND DISTRIBUTION OF COUNTY REVENUE FOR ALL COUNTIES IN THE STATE FOR THE YEAR 1974. COMPILED FROM COUNTY COMMISSIONERS' REPORTS, CERTIFYING LEVIES AND REVENUE.

	1974 County Valuation	1974 County General Fund Mill Levy	1974 County General Fund Revenue	1974 County Contingent Fund Mill Levy	1974 County Contingent Fund Revenue	1974 Road & Bridge Fund Mill Levy	1974 Road & Bridge Fund Revenue	1974 Public Welfare Fund Mill Levy	1974 Public Welfare Fund Revenue
Adams .....	\$ 469,366,230	8.25	\$ 3,818,000	.25	\$ 115,000	3.00	\$ 1,390,266	4.00	\$ 1,853,688
Alamosa .....	26,611,180	10.77	286,602	.61	16,233	3.50	93,139	3.75	99,792
Arapahoe .....	670,696,230	5.00	3,353,481	....	....	1.30	871,905	1.00	670,696
Archuleta .....	15,888,200	5.50	87,385	1.00	15,888	1.00	15,888	2.00	31,776
Baca .....	26,693,680	12.50	333,671	.50	13,347	5.00	133,468	1.40	37,371
Bent .....	18,171,160	11.50	208,968	.50	9,086	7.00	127,198	5.29	96,125
Boulder .....	436,780,910	10.50	4,586,200	2.00	872,791	3.75	1,637,928	2.48	1,083,217
Chaffee .....	29,418,120	12.38	364,196	....	....	.50	14,709	3.67	107,965
Cheyenne .....	18,996,050	8.00	151,968	.50	9,498	5.00	94,980	1.15	21,845
Clear Creek .....	39,524,900	11.11	439,121	.50	19,762	8.75	345,843	1.25	49,406
Conejos .....	13,431,580	10.43	140,073	.25	3,358	1.50	20,147	5.00	67,158
Costilla .....	18,060,870	10.51	189,800	.60	11,312	1.00	18,060	4.00	72,400
Crowley .....	10,074,460	9.00	90,670	1.91	19,242	1.91	19,242	4.30	43,321
Custer .....	7,538,690	13.00	98,003	.50	3,769	1.00	7,539	1.00	7,539
Delta .....	35,952,570	7.00	251,668	.50	17,976	.78	28,043	3.44	123,676
Denver .....	1,768,116,700	5.00	8,840,584	....	....	....	....	4.52	7,991,887
Dolores .....	6,459,470	16.00	103,352	1.00	6,459	1.00	6,459	2.50	16,149
Douglas .....	49,798,440	10.50	522,884	1.00	49,798	13.00	647,380	.85	42,329
Eagle .....	57,940,120	7.70	446,139	.20	11,588	3.50	202,790	1.00	57,940
Elbert .....	23,532,920	7.00	164,730	.40	9,413	9.00	211,796	.50	11,766
El Paso .....	701,632,080	5.00	3,508,160	.15	105,245	5.00	3,508,160	4.25	2,981,936
Fremont .....	51,701,570	6.25	323,135	.75	38,776	2.00	103,403	4.00	206,806
Garfield .....	52,972,800	9.90	524,430	....	....	4.50	238,378	2.50	132,432
Gilpin .....	9,764,750	22.00	214,825	....	....	4.85	47,359	1.40	13,671
Grand .....	32,672,400	14.57	476,037	1.00	32,672	1.66	54,236	.85	27,772
Gunnison .....	23,294,950	7.65	178,206	1.00	23,295	3.00	69,885	.70	16,306
Hinsdale .....	3,052,900	20.00	61,058	.50	1,526	....	....	....	....
Huerfano .....	16,059,840	16.25	260,972	....	....	1.00	16,060	6.00	96,359
Jackson .....	14,482,890	8.00	115,863	.10	1,448	1.00	14,483	1.00	14,483
Jefferson .....	772,425,570	5.00	3,862,128	.25	193,106	4.37	3,375,500	1.96	1,513,954
Kiowa .....	16,824,630	7.75	130,391	....	....	3.00	50,474	1.75	29,443
Kit Carson .....	30,893,430	10.00	308,934	1.00	30,893	8.50	262,594	1.50	46,340
Lake .....	47,707,900	7.43	354,469	....	....	4.17	198,942	1.46	69,653
La Plata .....	59,787,320	9.00	538,086	....	....	6.00	358,724	3.50	209,256
Larimer .....	273,616,600	6.60	1,805,870	.15	41,042	4.69	1,283,262	3.00	820,850
Las Animas .....	34,476,270	13.07	450,605	....	....	3.00	103,429	6.00	206,858
Lincoln .....	22,611,070	7.00	158,277	....	....	7.00	158,277	1.20	27,133
Logan .....	71,093,020	5.50	391,012	.50	35,546	3.50	248,826	2.30	163,514
Mesa .....	129,478,320	6.70	867,505	.20	25,896	3.00	388,435	4.55	589,126
Mineral .....	6,006,340	5.48	32,915	.96	5,766	2.65	15,917	.60	3,604
Moffat .....	29,908,380	17.40	520,406	.25	7,477	....	....	2.25	67,293
Montezuma .....	29,254,550	10.50	307,173	1.00	29,255	2.00	58,509	3.50	102,391
Montrose .....	40,710,380	10.50	427,459	.30	12,213	.50	20,355	5.00	203,552
Morgan .....	63,646,540	6.00	381,879	.50	31,823	6.00	381,879	3.30	210,034
Otero .....	47,066,730	6.50	305,934	.30	14,120	4.46	209,918	7.36	346,411
Ouray .....	6,764,330	17.50	118,375	1.00	6,764	.50	3,382	1.00	6,764
Park .....	20,232,180	16.90	341,924	....	....	2.00	40,464	1.00	20,232
Phillips .....	18,898,730	8.00	151,190	....	....	2.50	47,246	1.88	35,530
Pitkin .....	67,010,940	4.25	284,796	1.00	67,011	5.20	348,457	.35	23,454
Prowers .....	36,303,550	12.00	435,643	.25	9,076	6.50	235,973	4.21	152,838
Pueblo .....	280,379,820	6.50	1,822,469	.40	112,152	4.00	1,121,519	6.10	1,710,316
Rio Blanco .....	97,448,200	4.50	438,517	....	....	2.00	194,896	.30	29,235
Rio Grande .....	32,728,820	5.50	180,009	....	....	4.00	130,915	4.50	147,280
Routt .....	61,315,720	10.50	643,815	1.00	61,316	6.00	367,894	1.25	76,644
Saguache .....	18,169,700	12.95	235,298	1.00	18,170	1.00	18,170	3.50	63,593
San Juan .....	4,987,910	11.00	54,867	1.50	7,482	.50	2,494	.75	3,741
San Miguel .....	11,531,430	9.00	103,783	1.00	11,531	....	....	1.00	11,531
Sedgwick .....	14,490,790	8.50	123,172	.25	3,623	4.90	71,005	1.25	18,113
Summit .....	72,558,410	6.20	449,862	1.10	79,814	4.40	319,257	.50	36,279
Teller .....	21,511,860	15.89	341,823	2.00	43,024	3.00	64,536	2.80	60,233
Washington .....	39,378,120	5.20	204,766	....	....	5.80	228,393	1.00	39,378
Weid .....	321,662,620	8.00	2,573,301	.50	160,831	7.50	2,412,469	2.90	932,822
Yuma .....	40,535,130	6.30	255,371	....	....	5.60	226,997	1.60	64,856
Totals .....	\$1,490,101,970		\$49,742,205		\$2,415,413		\$22,887,852		\$24,018,062

## FOURTH ANNUAL REPORT

**VALUATION, COUNTY MILL LEVIES AND DISTRIBUTION OF COUNTY REVENUE FOR ALL  
COUNTIES IN THE STATE FOR THE YEAR 1974. COMPILED FROM COUNTY COMMISSIONERS'  
REPORTS, CERTIFYING LEVIES AND REVENUE, Continued**

	1974 Public Works Fund Mill Levy Revenue		1974 Bond & Interest Fund Mill Levy Revenue		1974 Public Hospital Fund Mill Levy Revenue		1974 Miscellaneous Funds Mill Levy Revenue		1974 Total County Funds Mill Levy Revenue	
Adams	.50	\$231,000		\$		\$	1.50L .25R .25H	\$690,000 115,000 115,000		\$
Alamosa							1.16L .50R .93A	30,869 13,306 24,748	18.00	8,327,954
Arapahoe	1.50	1,006,044							21.22	564,689
Archuleta									8.80	5,902,126
Baca	.40	10,678							9.50	150,937
Bent									19.80	528,535
							.02A 1.00R .04AF	363 18,171 727		
Boulder	3.00	1,309,187					.23R .25S .30R	100,460 109,195 8,825	25.35	460,638
Chaffee							.25R .25AF	4,749 4,749	16.85	495,695
Cheyenne	1.00	18,996					.20R .16F .43S	7,905 6,324 16,996	16.15	306,785
Clear Creek	1.00	39,525					.45AF .50 .55	17,786 9,030 5,541		
Conejos	.50	6,716					.22 .39R	2,216 14,021	17.89	180,232
Costilla	1.63	29,393							15.50	116,850
Crowley									12.11	435,384
Custer									12.81	22,651,343
Delta			3.29	5,818,872			.50L 1.00L .50R	3,230 49,798 24,899	21.00	135,649
Denver							1.00REC 1.10L .25R	49,798 63,734 14,485	28.85	1,436,684
Dolores							.50L .60R	11,766 14,120	14.75	854,616
Douglas	1.00	49,798					1.50L .45R 1.00REC	977,834 315,734 701,632	18.35	12,800,333
Eagle	1.00	57,940					.20A 2.30S 1.40L	10,340 118,914 74,162	18.00	930,628
Elbert							.20R .70R .99L	10,595 6,835 32,346	18.50	979,997
El Paso	1.00	701,632					.40R .25A 1.48S	13,069 8,168 48,355	28.95	282,690
Fremont	2.50	129,254					1.00L .50R 1.60REC	23,295 1,526 4,885	21.68	708,338
Garfield							.25R .50L 1.50L	4,015 7,241 1,158,638	16.60	386,696
Gilpin							.25R .12MH .25L	193,106 92,691 4,206	23.60	72,048
Grand	.48	15,683					.25R .25L .25R	4,015 4,206 4,206	23.50	377,406
Gunnison	2.00	46,590	.25	5,824	1.00	23,295	.50L 1.50L .25R	7,241 1,158,638 193,106	12.55	181,759
Hinsdale	1.00	3,053					.12MH .25L .25R	92,691 4,206 4,206	16.48	12,729,573
Huerfano							.71L .25R 1.05REC	33,873 11,927 50,093	15.00	252,370
Jackson	1.70	24,621							24.63	760,905
Jefferson	3.00	2,317,277	.03	23,173					15.53	740,902
Kiowa	1.00	16,825					.31R .97H .19MH	84,821 265,408 51,987	19.75	1,180,800
Kit Carson	1.13	34,910			2.50	77,234	.10FA .50CTF .04TA	27,362 136,808 1,379	17.51	4,791,027
Lake	.46	21,945					1.50L .50R	194,218 64,739	23.61	813,985
La Plata	1.25	74,734							18.20	411,520
Larimer	1.00	273,617							12.55	892,217
Los Animas	1.50	51,714					.20R .90SF .50A	5,982 26,917 14,627	17.45	2,259,397
Lincoln					3.00	67,833	.50R .40R .30R	64,739 25,459 14,120	9.69	58,202
Logan	.50	35,546			.25	17,773			23.50	702,845
Mesa	1.00	129,478					.50R .45R	64,739 9,104	17.50	511,955
Mineral									21.90	891,557
Moffat			.50	14,954	2.00	59,816			16.20	1,031,074
Montezuma									18.92	890,503
Montrose	3.00	122,131	.10	4,071	2.00	81,421			20.00	135,285
Morgan									28.35	573,581
Otero									12.38	233,966
Ouray										
Park	3.00	60,696			5.00	101,161				
Phillips										
Pitkin	3.00	201,033			3.00	201,033	1.20L .10R	80,413 6,701	18.10	1,212,898

# DIVISION OF PROPERTY TAXATION

119

## VALUATION, COUNTY MILL LEVIES AND DISTRIBUTION OF COUNTY REVENUE FOR ALL COUNTIES IN THE STATE FOR THE YEAR 1974. COMPILED FROM COUNTY COMMISSIONERS' REPORTS, CERTIFYING LEVIES AND REVENUE.

	1974		1974		1974		1974		1974	
	Public Works Fund	Revenue	Bond & Interest Fund	Revenue	Public Hospital Fund	Revenue	Miscellaneous Funds	Revenue	Total County Funds	Revenue
	Mill Levy		Mill Levy		Mill Levy		Mill Levy		Mill Levy	
Prowers .....	1.00	36,303	.....	.....	.....	.....	.25L	\$ 9,076	24.21	\$ 878,909
Pueblo .....	2.00	560,760	.....	.....	.....	.....	.30R	84,114	.....	.....
.....	.....	.....	.....	.....	.....	.....	.50S	140,190	19.80	5,551,520
Rio Blanco .....	.....	.....	.....	.....	2.00	194,896	.....	.....	8.80	857,544
Rio Grande .....	.....	.....	.....	.....	.....	.....	.50L	16,634	.....	.....
.....	.....	.....	.....	.....	.....	.....	.50R	16,364	15.00	490,932
Routt .....	.....	.....	.....	.....	.....	.....	.....	.....	18.75	1,149,669
Saguache .....	.25	4,542	.....	.....	.....	.....	.....	.....	18.70	339,773
San Juan .....	.....	.....	.....	.....	3.22	16,061	.....	.....	16.97	84,645
San Miguel .....	.50	5,766	.....	.....	.....	.....	.50R	5,766	12.00	138,377
Sedgwick .....	.....	.....	.60	8,694	1.50	21,736	.....	.....	17.00	246,343
Summit .....	3.00	217,675	.....	.....	.22	15,963	.50L	36,279	.....	.....
.....	.....	.....	.....	.....	.....	.....	.20R	14,512	.....	.....
.....	.....	.....	.....	.....	.....	.....	.18S	13,061	.....	.....
.....	.....	.....	.....	.....	.....	.....	.02HR	1,451	16.32	1,184,153
Teller .....	.....	.....	.....	.....	2.00	43,024	.....	.....	25.69	552,640
Washington .....	.....	.....	.....	.....	1.00	39,378	.....	.....	13.00	511,915
Weld .....	3.00	964,988	.....	.....	1.50	482,494	.08L	25,733	23.48	7,552,638
Yuma .....	.....	.....	.....	.....	.....	.....	.....	.....	13.50	547,224
TOTAL .....	.....	\$8,810,050	.....	\$5,875,588	.....	\$1,463,563	.....	\$6,848,807	.....	\$122,061,540

\*A-Airport, L-Library, R-Retirement, B-Buildings, Rec-Recreation, S-Solid Waste, F-Fire Prevention, SF-Sinking Fund, AF-Ambulance Fund, FA-Fair Fund, H-Health Fund, MH-Mental Health, HR-Home Rule, TA-Tuberculosis Assistance, CTF-Conservation Trust Fund.

## FOURTH ANNUAL REPORT

VALUATION AND TAXES LEVIED, INCLUDING AVERAGE MILL LEVIES FOR COUNTIES  
AND TOTAL AVERAGE LEVIES FOR THE YEAR 1974.

	1974 Valuation	Total Revenue	County Mill Levy	Average Municipal Levy*	Average School Levy	Average Special Levy#	Total Average County Levy
Adams .....	\$ 469,366,230	\$ 41,169,605	17.74	10.44	59.00	1.86	87.71
Alamosa .....	26,611,180	2,152,542	21.22	13.79	46.44	3.10	80.89
Arapahoe .....	670,696,230	55,774,297	8.80	11.30	59.06	1.90	83.16
Archuleta .....	15,888,200	899,928	9.50	11.50	38.88	4.85	56.64
Baca .....	26,693,680	1,946,422	19.80	22.98	43.93	2.82	72.92
Bent .....	18,171,160	1,354,979	25.35	23.00	43.43	1.19	74.57
Boulder .....	436,780,910	40,936,696	22.21	12.81	59.84	1.13	93.72
Chaffee .....	29,418,120	1,922,418	16.85	21.02	41.36	1.13	65.35
Cheyenne .....	18,996,050	1,128,059	16.15	23.42	39.49	.87	59.38
Clear Creek .....	39,524,900	2,491,444	23.85	8.74	34.79	10.82	63.03
Conejos .....	13,431,580	936,230	17.68	18.08	41.70	1.91	69.70
Costilla .....	18,060,870	1,136,181	18.24	11.77	42.46	.98	62.91
Crowley .....	10,074,460	668,916	17.89	20.57	44.59	.69	66.40
Custer .....	7,538,690	388,122	15.50	9.04	34.72	4.00	51.48
Delta .....	35,952,570	2,311,117	12.11	11.47	38.39	2.01	64.28
Denver .....	1,768,116,700	140,585,393	12.81	14.60	51.02	0.53	79.51
Dolores .....	6,459,470	480,565	21.00	25.01	45.15	1.45	73.37
Douglas .....	49,798,440	4,962,528	28.85	13.98	61.11	3.44	99.75
Eagle .....	57,940,120	5,493,519	14.75	7.89	62.43	3.50	94.81
Elbert .....	23,532,920	1,493,456	18.00	17.25	44.30	.80	63.46
El Paso .....	701,632,080	55,858,769	18.35	11.24	50.52	2.06	79.61
Fremont .....	51,701,570	4,176,703	18.00	21.21	48.47	2.39	80.77
Garfield .....	52,972,800	4,217,879	18.50	9.87	53.29	1.43	79.62
Gilpin .....	9,764,750	805,618	28.95	23.87	44.08	6.06	82.50
Grand .....	32,672,400	2,629,219	21.68	18.70	43.96	4.22	80.47
Gunnison .....	23,294,950	1,684,609	16.60	13.94	44.46	1.89	72.32
Hinsdale .....	3,052,900	183,012	23.60	5.85	22.91	3.40	59.95
Huerfano .....	16,059,840	1,335,915	23.50	17.61	49.49	2.01	83.18
Jackson .....	14,482,890	739,452	12.55	19.50	36.58	.....	51.06
Jefferson .....	772,425,570	73,893,133	16.48	7.02	61.97	2.96	95.66
Kiowa .....	16,824,630	996,055	15.00	24.61	38.61	1.80	59.20
Kit Carson .....	30,893,430	2,467,245	24.63	17.54	49.35	.91	79.86
Lake .....	47,707,900	3,504,170	15.53	32.00	53.98	10.93	73.45
La Plata .....	59,787,320	4,576,787	19.75	10.50	45.36	2.35	76.55
Larimer .....	273,616,600	24,579,910	17.51	10.45	58.07	3.16	89.83
Las Animas .....	34,476,270	2,609,763	23.61	21.33	44.30	1.63	75.70
Lincoln .....	22,611,070	1,484,382	18.20	30.01	41.12	.51	65.65
Logan .....	71,093,020	5,682,078	12.55	19.54	59.82	.84	79.92
Mesa .....	129,478,320	10,273,960	17.45	14.48	48.02	2.34	79.35
Mineral .....	6,006,340	315,660	9.69	19.95	39.28	1.01	52.55
Moffat .....	29,908,380	2,285,876	23.50	18.78	44.81	1.81	76.43
Montezuma .....	29,254,550	2,107,106	17.50	8.01	42.93	1.96	72.03
Montrose .....	40,710,380	3,355,670	21.80	10.73	48.60	1.87	82.43
Morgan .....	63,646,540	5,055,803	16.20	12.82	53.38	2.36	79.44
Otero .....	47,066,730	3,917,824	18.92	24.08	51.28	.94	83.24
Ouray .....	6,764,330	579,775	20.00	27.42	52.15	2.29	85.71
Park .....	20,232,180	1,534,753	28.35	26.06	44.18	4.22	75.86
Phillips .....	18,898,730	1,397,477	12.38	18.83	53.51	1.15	73.95
Pitkin .....	67,010,940	4,590,113	18.10	3.60	38.62	3.68	68.50
Prowers .....	36,303,550	3,021,221	24.21	15.12	47.00	3.51	83.22
Pueblo .....	280,379,820	23,906,719	19.80	16.35	49.06	1.66	85.27
Rio Blanco .....	97,448,200	3,990,190	8.80	26.06	27.55	.83	40.95
Rio Grande .....	32,728,820	2,227,005	15.00	17.73	45.53	1.25	68.04
Routt .....	61,315,720	4,778,076	18.75	16.80	44.32	1.89	77.93
Saguache .....	18,169,700	1,315,074	18.70	18.44	40.46	6.39	72.38
San Juan .....	4,987,910	347,127	16.97	15.14	46.95	.68	69.59
San Miguel .....	11,531,430	785,319	12.00	27.92	45.69	1.55	68.10
Sedgwick .....	14,490,790	1,101,888	17.00	18.12	48.97	2.40	76.04
Summit .....	72,558,410	4,365,285	16.32	14.79	31.08	3.83	60.16
Teller .....	21,511,860	1,814,248	25.69	23.87	50.27	10.87	84.34
Washington .....	39,378,120	2,144,815	13.00	29.69	38.44	.87	54.47
Weld .....	321,662,620	26,598,251	23.48	15.97	50.43	1.70	82.69
Yuma .....	40,535,130	2,823,754	13.50	17.20	50.28	1.03	69.66
Totals .....	\$7,490,101,970	\$614,360,142	16.30	12.81	52.75	3.82	82.02

Note: Averages will not add to the Total Average County Levy because denominators (Assessed Valuation) are not common to all.

\* Municipal Revenues are divided by the sum of Municipal Assessed Valuations.

# Special District Revenues are divided by the sum of all Special District Assessed Valuations.



# DIVISION OF PROPERTY TAXATION

121

## MUNICIPAL CORPORATIONS OF THE STATE

Compiled from County Commissioners' reports certifying Levies and Revenue.

Municipality	County	Municipality	County	Municipality	County	Municipality	County
Aguilar	Las Animas	Denver	Denver	Iliff	Logan	Pierce	Weld
Akron	Washington	Dillon	Summit	Jamestown	Boulder	Pitkin	Gunnison
Alamosa	Alamosa	Dinosaur (Artesia)	Moffat	Johnstown	Weld	Platteville	Weld
Alma	Park	Dolores	Montezuma	Julesburg	Sedgwick	Poncha Springs	Chaffee
Antonito	Conejos	Dove Creek	Dolores	Keenesburg	Weld	Pritchett	Baca
Arriba	Lincoln	Durango	La Plata	Keota	Weld	Pueblo	Pueblo
Arvada	Adams	Eads	Kiowa	Kersey	Weld	Ramah	El Paso
Arvada	Jefferson	Eagle	Eagle	Kim	Las Animas	Rangely	Rio Blanco
Aspen	Pitkin	East Canon	Fremont	Kiowa	Elbert	Raymer	Weld
Ault	Weld	Eaton	Weld	Kit Carson	Cheyenne	Red Cliff	Eagle
Aurora	Adams	Eckley	Yuma	Kremmling	Grand	Rico	Dolores
Aurora	Arapahoe	Edgewater	Jefferson	Lafayette	Boulder	Ridgway	Ouray
Basalt	Eagle	Elizabeth	Elbert	La Jara	Conejos	Rifle	Garfield
Basalt	Pitkin	Empire	Clear Creek	La Junta	Otero	Rockvale	Fremont
Bayfield	La Plata	Englewood	Arapahoe	Lake City	Hinsdale	Rocky Ford	Otero
Bennett	Adams	Erie	Boulder	Lakeside	Jefferson	Romeo	Conejos
Berthoud	Larimer	Erie	Weld	Lakewood	Jefferson	Rosedale	Weld
Bethune	Kit Carson	Estes Park	Larimer	Lamar	Prowers	Rye	Pueblo
Black Hawk	Gilpin	Evans	Weld	La Salle	Weld	Saguache	Saguache
Blanca	Costilla	Fairplay	Park	Las Animas	Bent	Salida	Chaffee
Blue River	Summit	Federal Heights	Adams	La Veta	Huerfano	San Luis	Costilla
Bonanza	Saguache	Firestone	Weld	Leadville	Lake	Sanford	Conejos
Boone	Pueblo	Flagler	Kit Carson	Limon	Lincoln	Saw Pit	San Miguel
Boulder	Boulder	Fleming	Logan	Littleton	Arapahoe	Sedgwick	Sedgwick
Bow Mar	Arapahoe	Florence	Fremont	Littleton	Douglas	Seibert	Kit Carson
Bow Mar	Jefferson	Fort Collins	Larimer	Log Lane Village	Morgan	Severance	Weld
Branson	Las Animas	Fort Lupton	Weld	Longmont	Boulder	Sheridan	Arapahoe
Breckenridge	Summit	Fort Morgan	Morgan	Louisville	Boulder	Sheridan Lake	Kiowa
Brighton	Adams	Fountain	El Paso	Loveland	Larimer	Silt	Garfield
Broomfield	Boulder	Fowler	Otero	Lyons	Boulder	Silver Cliff	Custer
Broomfield	Adams	Fraser	Grand	Manassa	Conejos	Silver Plume	Clear Creek
Broomfield	Jefferson	Frederick	Weld	Mancos	Montezuma	Silverthorne	Summit
Brush	Morgan	Frisco	Summit	Manitou Springs	El Paso	Silverton	San Juan
Buena Vista	Chaffee	Fruita	Mesa	Manzanola	Otero	Simla	Elbert
Burlington	Kit Carson	Garden City	Weld	Marble	Gunnison	Springfield	Baca
Calhan	El Paso	Genoa	Lincoln	Mead	Weld	Starkville	San Miguel
Campo	Baca	Georgetown	Clear Creek	Meeker	Rio Blanco	Steamboat Springs	Routt
Canon City	Fremont	Gilcrest	Weld	Merino	Logan	Sterling	Logan
Carbondale	Garfield	Glendale	Arapahoe	Milliken	Weld	Stratton	Kit Carson
Castle Rock	Douglas	Glenwood Springs	Garfield	Minturn	Eagle	Sugar City	Crowley
Cedaredge	Delta	Golden	Jefferson	Moffat	Saguache	Superior	Boulder
Center	Rio Grande	Granada	Prowers	Monte Vista	Rio Grande	Swink	Otero
Center	Saguache	Granby	Grand	Montrose	Montrose	Telluride	San Miguel
Central City	Gilpin	Grand Junction	Mesa	Monument	El Paso	Thornton	Adams
Cheraw	Otero	Grand Lake	Grand	Morrison	Jefferson	Timnath	Larimer
Cherry Hills Village	Arapahoe	Grand Valley	Garfield	Mountain View	Jefferson	Trinidad	Las Animas
Cheyenne Wells	Cheyenne	Greeley	Weld	Mt. Crested Butte	Gunnison	Two Buttes	Baca
Coal Creek	Fremont	Green Mountain Falls	El Paso	Naturita	Montrose	Vail	Eagle
Cokedale	Las Animas	Green Mountain Falls	Teller	Nederland	Boulder	Victor	Teller
Collbran	Mesa	Greenwood Village	Arapahoe	New Castle	Garfield	Vilas	Baca
Colorado Springs	El Paso	Grover	Weld	Northglenn	Adams	Vona	Kit Carson
Columbine Valley	Arapahoe	Gunnison	Gunnison	Norwood	San Miguel	Walden	Jackson
Commerce City	Adams	Gypsum	Eagle	Nucila	Montrose	Walsenburg	Huerfano
Cortez	Montezuma	Hartman	Prowers	Nunn	Weld	Walsh	Baca
Craig	Moffat	Haswell	Kiowa	Oak Creek	Routt	Ward	Boulder
Crawford	Delta	Haxtun	Phillips	Olathe	Montrose	Wellington	Larimer
Creede	Mineral	Hayden	Routt	Olney Springs	Crowley	Westcliffe	Custer
Crested Butte	Gunnison	Hillrose	Morgan	Ordway	Crowley	Westminster	Adams
Crestone	Saguache	Holly	Prowers	Otis	Washington	Westminster	Jefferson
Cripple Creek	Teller	Holyoke	Phillips	Ouray	Ouray	Wheat Ridge	Jefferson
Crook	Logan	Hooper	Alamosa	Ovid	Sedgwick	Wiley	Prowers
Crowley	Crowley	Hotchkiss	Delta	Pagosa Springs	Archuleta	Williamsburg	Fremont
Dacono	Weld	Hot Sulphur Springs	Grand	Palisade	Mesa	Windsor	Weld
DeBeque	Mesa	Hudson	Weld	Palmer Lake	El Paso	Woodland Park	Teller
Deer Trail	Arapahoe	Hugo	Lincoln	Paoli	Phillips	Wray	Yuma
Del Norte	Rio Grande	Idaho Springs	Clear Creek	Paonia	Delta	Yampa	Routt
Delta	Delta	Ignacio	La Plata	Peetz	Logan	Yuma	Yuma

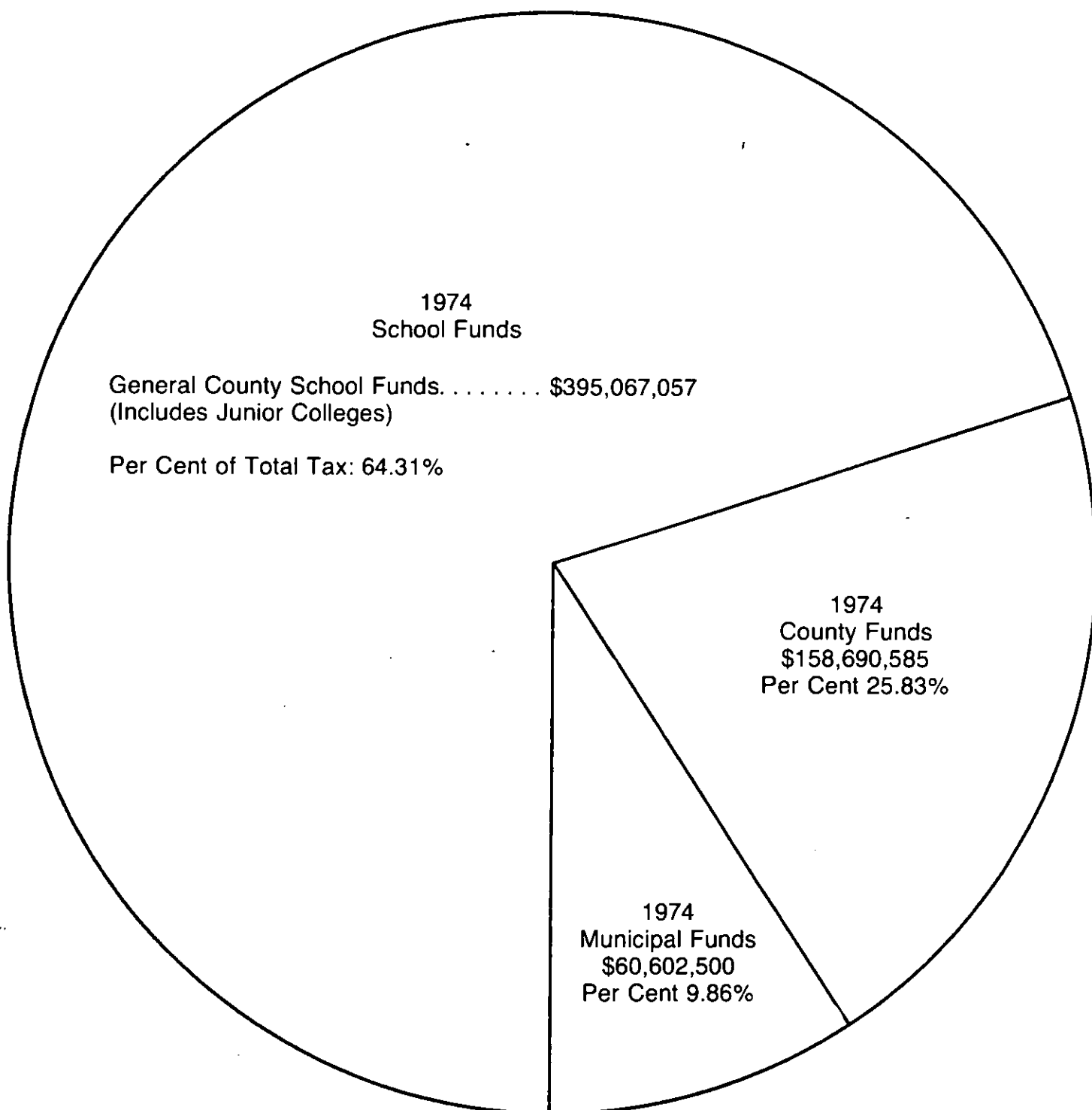
## FOURTH ANNUAL REPORT

PETITIONS FOR ABATEMENT, REBATE AND REFUND OF TAXES PASSED UPON BY  
 THE DIVISION OF PROPERTY TAXATION  
 FROM JANUARY 1, 1974 to DECEMBER 31, 1974  
 SHOWING NUMBER OF PETITIONS AND AMOUNT INVOLVED BY COUNTIES:

County	Number of Petitions Approved	Amount of Tax Approved	Number of Petitions Denied	Amount of Tax Denied
Adams .....	142	\$156,378	1	\$495
Alamosa .....	9	1,336	..	.....
Arapahoe .....	104	108,632	..	.....
Archuleta .....	8	1,106	..	.....
Baca .....	1	25	..	.....
Bent .....	5	3,874	..	.....
Boulder .....	136	131,894	1	1,433
Chaffee .....	67	7,224	1	339
Cheyenne .....	1	194	..	.....
Clear Creek .....	..	.....	..	.....
Conejos .....	8	700	..	.....
Costilla .....	2	47	..	.....
Crowley .....	..	.....	..	.....
Custer .....	9	390	..	.....
Delta .....	10	3,176	..	.....
Denver .....	86	93,766	..	.....
Dolores .....	2	239	..	.....
Douglas .....	35	11,806	..	.....
Eagle .....	13	4,336	..	.....
Elbert .....	6	995	..	.....
El Paso .....	178	81,135	..	.....
Fremont .....	4	571	..	.....
Garfield .....	35	6,427	2	202
Gilpin .....	39	5,951	..	.....
Grand .....	12	3,615	..	.....
Gunnison .....	3	1,111	..	.....
Hinsdale .....	..	.....	..	.....
Huerfano .....	17	4,216	..	.....
Jackson .....	6	641	..	.....
Jefferson .....	4	17,982	..	.....
Kiowa .....	10	97	..	.....
Kit Carson .....	7	611	..	.....
Lake .....	5	3,015	..	.....
La Plata .....	38	8,515	1	314
Larimer .....	83	39,451	..	.....
Las Animas .....	3	267	..	.....
Lincoln .....	9	8,484	..	.....
Logan .....	25	4,153	..	.....
Mesa .....	5	1,848	1	1,072
Mineral .....	..	.....	..	.....
Moffat .....	7	1,451	..	.....
Montezuma .....	16	4,938	..	.....
Montrose .....	9	4,115	..	.....
Morgan .....	6	1,089	..	.....
Otero .....	18	2,561	..	.....
Ouray .....	11	366	..	.....
Park .....	46	8,413	1	7,855
Phillips .....	2	10,197	..	.....
Pitkin .....	3	210	..	.....
Prowers .....	5	1,800	..	.....
Pueblo .....	48	10,590	..	.....
Rio Blanco .....	5	1,700	..	.....
Rio Grande .....	18	3,284	..	.....
Routt .....	29	8,142	..	.....
Saguache .....	4	939	..	.....
San Juan .....	..	.....	..	.....
San Miguel .....	11	2,283	..	.....
Sedgwick .....	..	.....	..	.....
Summit .....	62	52,730	..	.....
Teller .....	24	12,370	..	.....
Washington .....	7	1,199	1	270
Weld .....	1	2,412	..	.....
Yuma .....	3	1,106	..	.....
Totals .....	1,462	\$846,103	9	\$11,980

## DISTRIBUTION OF REVENUE

The following graph shows the distribution of \$614,360,142 derived from the direct taxation by Levies on a total assessed valuation for the year 1974 of \$7,490,101,970 as compiled from the reports of county commissioners certifying levies and revenues. (Special Improvement District Funds of \$36,629,045 are included in County Funds figure.)



## FOURTH ANNUAL REPORT

## TAX LEVIED

The following shows the tax levied for State, County, Municipal, County Public School, General School and Special Improvement Districts, together with the total of all taxes levied for the above purpose:

	State	County**	Municipal	County Public School	General School	Total Revenue
1930 .....	\$5,710,519	\$ 10,088,346	\$ 9,353,494	\$5,786,907	\$ 18,267,450	\$ 49,206,716
1931 .....	5,505,622	8,733,128	8,753,895	5,557,516	16,768,640	44,863,801
1932 .....	4,482,057	7,411,658	7,897,828	5,280,083	14,926,305	39,997,921
1933 .....	3,745,196	7,229,104	7,236,566	4,802,593	13,779,605	36,793,069
1934 .....	3,749,125	7,459,086	7,238,172	4,730,441	13,636,177	36,813,001
1935 .....	3,268,849	7,685,489	7,753,184	4,792,005	13,462,059	36,961,586
1936 .....	3,316,553	8,179,228	7,948,636	4,830,877	13,863,511	38,138,805
1937 .....	5,002,024	8,636,312	8,066,232	4,871,440	14,181,968	40,757,976
1938 .....	4,970,548	8,872,102	7,490,693	4,236,093	14,830,933	40,400,369
1939 .....	4,906,543	7,454,306	10,274,713	4,099,720	15,285,619	42,020,901
1940 .....	4,842,379	7,108,136	10,336,038	3,875,593	15,546,956	41,709,092
1941 .....	4,788,820	7,357,844	10,081,451	3,959,849	15,701,188	41,889,154
1942 .....	4,657,352	7,003,992	10,215,071	3,763,523	16,139,973	41,779,903
1943 .....	4,595,903	6,933,872	10,832,754	3,515,417	16,793,520	42,671,466
1944 .....	4,412,171	6,932,737	11,780,511	3,363,125	17,280,785	43,769,331
1945 .....	4,267,319	10,164,072	10,121,871	3,520,575	19,139,663	47,213,502
1946 .....	4,310,125	11,589,498	10,593,681	3,627,850	22,200,351	52,321,507
1947 .....	6,079,752	13,719,884	11,872,574	3,928,819	26,623,632	62,236,484
1948 .....	5,866,189	15,682,789	12,823,369	4,199,780	31,309,232	69,880,155
1949 .....	6,145,150	18,627,911	13,979,322	4,312,045	85,043,391	78,107,819
1950 .....	6,414,031	18,653,416	14,164,075	4,477,683	37,548,951	81,258,156
1951 .....	6,687,786	19,761,517	15,572,362	4,632,748	43,382,562	90,035,975
1952 .....	6,695,347	20,365,202	15,970,013	6,465,977	48,065,340	97,561,879
1953 .....	6,957,317	24,016,783	16,582,069	6,700,349	53,843,988	108,100,506
1954 .....	7,286,804	26,767,835	17,133,902	7,015,824	61,427,904	119,632,269
1955 .....	10,420,781	28,412,438	20,039,699	8,534,554	66,216,721	133,624,193
1956 .....	10,956,732	32,789,782	22,256,991	9,172,653	76,268,186	151,444,344
1957 .....	11,216,974	35,002,341	22,993,777	23,315,493	70,647,060	163,175,645
1958 .....	11,684,227	38,460,084	24,265,657	24,305,959	80,615,378	179,331,305
1959 .....	8,215,098	41,370,805	25,931,950	24,761,425	90,454,661	190,733,939
1960 .....	7,880,600	44,795,107	26,503,830	25,717,812	99,161,107	204,058,456
1961 .....	5,364,506	46,578,696	25,369,402	26,651,336	111,521,565	215,485,505
1962 .....	5,334,539	43,847,094	32,288,611	24,354,533	126,384,100	232,208,877
1963 .....	5,141,313	55,197,180	31,777,665	25,600,630	140,481,637	258,198,425
1964 .....	5,186,742	57,993,532	33,225,507	26,699,335	155,375,168	278,480,284
1965 .....	.....	63,623,246	34,344,328	27,832,625	158,419,974	284,220,173
1966 .....	.....	66,474,426	35,976,545	28,827,136	174,687,329	305,965,438
1967 .....	.....	71,269,931	37,319,701	30,513,336	194,928,964	334,031,932
1968 .....	.....	75,635,654	38,652,405	32,928,699	213,895,123	361,111,881
1969 .....	.....	79,057,258	40,919,237	.....	267,122,934	387,099,429
1970 .....	.....	91,342,128	43,638,920	.....	304,142,907	439,123,955
1971 .....	.....	105,111,450	45,314,120	.....	341,582,042	492,007,621
1972 .....	.....	111,367,534	48,922,188	.....	371,746,978	532,036,700
1973 .....	.....	133,676,807	52,878,851	.....	328,807,014	515,362,672
1974 .....	.....	158,690,585	60,602,500	.....	395,067,057	614,360,142

\*\* Note: Special Improvement District Funds are included in total County Funds.

**TOTAL ASSESSED VALUATION OF THE STATE FOR  
THE YEARS 1870 TO 1973 INCLUSIVE**

<b>Year</b>	<b>Valuation</b>	<b>Year</b>	<b>Valuation</b>	<b>Year</b>	<b>Valuation</b>	<b>Year</b>	<b>Valuation</b>
1870 .....	\$ 16,778,005	1897 .....	\$ 199,324,941	1923 .....	1,543,589,603	1949 .....	1,592,007,699
1871 .....	24,112,078	1898 .....	192,243,080	1924 .....	1,540,500,479	1950 .....	1,644,623,238
1873 .....	35,582,438	1899 .....	203,486,692	1925 .....	1,540,732,487	1951 .....	1,733,575,141
1874 .....	44,393,806	1900 .....	216,776,356	1926 .....	1,546,830,046	1952 .....	2,470,607,866
1875 .....	44,690,933	1901 .....	465,874,288	1927 .....	1,565,290,666	1953 .....	2,567,275,641
1876 .....	44,130,204	1902 .....	354,002,501	1928 .....	1,577,560,380	1954 .....	2,698,816,248
1877 .....	43,453,946	1903 .....	333,156,320	1929 .....	1,586,919,769	1955 .....	2,870,738,672
1878 .....	43,072,648	1904 .....	342,170,703	1930 .....	1,586,462,903	1956 .....	3,069,112,462
1879 .....	58,315,389	1905 .....	349,242,363	1931 .....	1,438,448,065	1957 .....	3,150,835,369
1880 .....	73,698,746	1906 .....	356,244,547	1932 .....	1,280,563,890	1958 .....	3,282,086,098
1881 .....	96,135,305	1907 .....	367,343,319	1933 .....	1,099,603,890	1959 .....	3,422,957,409
1882 .....	104,440,683	1908 .....	375,284,970	1934 .....	1,099,332,563	1960 .....	3,582,088,705
1883 .....	110,759,756	1909 .....	400,803,888	1935 .....	1,088,350,535	1961 .....	3,699,659,623
1884 .....	115,675,014	1910 .....	414,885,770	1936 .....	1,105,517,854	1962 .....	3,810,384,618
1885 .....	115,420,193	1911 .....	413,835,450	1937 .....	1,111,561,006	1963 .....	3,924,735,526
1886 .....	124,269,710	1912 .....	422,722,713	1938 .....	1,102,040,724	1964 .....	3,989,801,312
1887 .....	131,323,634	1913 .....	1,306,536,692	1939 .....	1,114,278,215	1965 .....	4,087,548,975
1888 .....	168,812,246	1914 .....	1,309,559,205	1940 .....	1,112,976,403	1966 .....	4,235,827,147
1889 .....	193,254,127	1915 .....	1,249,199,210	1941 .....	1,126,781,372	1967 .....	4,432,601,753
1890 .....	220,544,064	1916 .....	1,211,697,278	1942 .....	1,161,901,207	1968 .....	4,661,229,864
1891 .....	231,405,296	1917 .....	1,305,286,409	1943 .....	1,193,836,023	1969 .....	4,908,914,976
1892 .....	236,884,449	1918 .....	1,422,113,275	1944 .....	1,212,134,905	1970 .....	5,158,677,660
1893 .....	238,722,417	1919 .....	1,495,213,659	1945 .....	1,219,234,042	1971 .....	5,464,256,510
1894 .....	208,905,279	1920 .....	1,590,267,667	1946 .....	1,260,270,716	1972 .....	5,984,840,720
1895 .....	202,584,334	1921 .....	1,578,256,499	1947 .....	\$1,342,108,659	1973 .....	6,687,980,620
1896 .....	206,598,561	1922 .....	\$1,548,617,879	1948 .....	1,466,547,471	1974 .....	7,490,101,970

## FOURTH ANNUAL REPORT

## LOCAL IMPROVEMENT AND SERVICE DISTRICTS, SHOWING THE VARIOUS CLASSES AND THE COUNTY OR COUNTIES WHEREIN LOCATED

Name	County	Name	County
<b>CEMETERY DISTRICTS</b>			
Arapahoe	Cheyenne	Towner	Montezuma
Arriba	Lincoln	Two Buttes	Baca
Arriola	Montezuma	Vilas	Baca
Bent County-Las Animas	Bent	Vona	Kit Carson
Bent-Prowers	Bent, Prowers	Walsh	Baca
Bristol-Granada	Prowers	West Dolores	Dolores
Campo	Baca	West Kiowa	Kiowa
Capulin	Conejos	West Phillips County	Phillips
Cedaredge	Delta		
Cedar Hill	Ouray	<b>DRAINAGE/FLOOD CONTROL</b>	
Cedar Hill Association	Eagle	Carmel Drainage	Alamosa, Conejos
Cedar Hill Association	Douglas	Dolores River Flood	Dolores
Collbran	Mesa	Grand Junction Drainage	Mesa
Cortez	Montezuma	Holly Flood	Prowers
Cory	Delta	Las Animas Consolidated Drainage	Bent
Crawford	Delta, Montrose	Las Animas Extension Drainage	Bent
Dallas Park	Ouray	Lubers Drainage	Bent
Dolores	Montezuma	Manassa Drainage	Conejos
Eagle	Eagle	Morgan Drainage	Conejos
East Prowers	Prowers	Newell Lake Drainage	Weld
East Yuma	Yuma	Palisade	Mesa
Eckert	Delta	Rio Grande Drainage	Saguache
Eckley Rural	Yuma	Riverview Drainage	Bent
Fairview	Cheyenne	San Luis Valley Drainage	Alamosa, Conejos
Fairview	Montezuma	Urban Drainage and Flood	Adams, Arapahoe, Boulder Denver, Douglas, Jefferson
Fairview	Kit Carson	Waverly Drainage #1	Alamosa
Kirk	Yuma	Weldon Valley Drainage	Morgan
Flagler	Kit Carson		
Genoa	Lincoln	<b>FIRE PROTECTION</b>	
Gunnison	Gunnison	Akron	Washington
Hayden	Routt	Alamosa	Alamosa, Saguache
Hotchkiss	Delta	Allenspark	Boulder, Larimer
Ignacio-Allison	La Plata	Animas	La Plata
Julesburg	Sedgwick	Artesia	Moffat
Kit Carson	Cheyenne	Arvada	Denver, Jefferson
La Jara	Conejos	Aspen	Pitkin
La Veta	Conejos	Ault	Weld
Lebanon	Montezuma	Bancroft	Denver, Jefferson
Lewis	Montezuma	Basalt and Rural	Eagle, Pitkin
Lone Tree	San Miguel	Bennet #7	Adams, Arapahoe
Manassa-Romeo	Conejos	Berthoud	Boulder, Larimer, Weld
Mancos	Montezuma	Bighorn	Eagle
Mesa-Molina	Mesa	Black Forest	El Paso
Minneapolis	Baca	Blanca	Costilla
Minturn	Eagle	Brighton	Adams, Weld
New Elmwood	Mesa	Broadmoor	El Paso
Nucla, Naturita	Montrose	Brush Rural	Brush, Washington
Oak Creek	Route	Burlington	Kit Carson
Olathe	Montrose	Byers	Adams, Arapahoe
Ovid	Sedgwick	Canon City Area	Fremont
Paonia	Delta	Carbondale, Rural	Garfield, Pitkin
Pea Green	Montrose	Cascade	El Paso
Pine River	La Plata	Castlewood	Arapahoe, Denver
Pioneer	Kiowa	Center	Alamosa, Rio Grande, Saguache
Rangely	Rio Blanco	Central Conejos	Conejos
Sanford	Conejos	Central Orchard Mesa	Mesa
Sedgwick	Sedgwick	Cherry Hills	Arapahoe
Seibert	Kit Carson	Cheyenne Wells	Cheyenne
Settlement	Kit Carson	Cimarron Hills	El Paso
South Routt	Routt	Clifton	Mesa
Springfield	Baca	Coal Creek Canyon	Boulder, Gilpin, Jefferson
Steamboat Springs	Routt	Colorado Sierra	Jefferson
Stonington	Baca	Cope	Washington
Stratton	Kit Carson	Costilla	Costilla
Sylvan	Montezuma	Craig Rural	Moffat, Routt
		Crested Butte	Gunnison
		Crook Rural	Logan
		Cunningham	Arapahoe
		Dacona Area Fire	Weld

Name	County
Dear Trail Rural .....	.Adams, Arapahoe, Elbert
Del Norte .....	.Rio Grande
Delta County .....	.Delta
Delta County #2 .....	.Delta
Delta County #3 .....	.Delta
Dinosaur .....	.Moffat
Dove Creek .....	.Dolores
East Grand County .....	.Grand
East Grand #4 .....	.Grand
East Orchard Mesa .....	.Mesa
Eaton .....	.Weld
Eldorado Springs — Marshall .....	.Boulder
Elk Creek .....	.Jefferson, Park
Evergreen .....	.Clear Creek, Jefferson
Fairmount .....	.Jefferson
Fairy Dell .....	.Sedgwick
Flagler Rural .....	.Kit Carson
Fleming .....	.Logan
Florence .....	.Fremont
Fort Lupton .....	.Weld
Fort Morgan Rural .....	.Morgan
Four Mile Canyon .....	.Boulder
Fowler .....	.Crowley, Otero, Pueblo
Franktown .....	.Douglas
Frisco .....	.Summit
Galeton .....	.Weld
Genessee .....	.Jefferson
Gilpin .....	.Gilpin
Greenwood Springs Rural .....	.Garfield
Granby Fire #1 .....	.Grand
Grand Junction Rural .....	.Mesa
Grand Lake .....	.Grand
Grand Valley .....	.Garfield
Green Mountain Falls — Chipita .....	.El Paso, Teller
Haxtun .....	.Logan, Phillips, Sedgwick, Yuma
High Country .....	.Boulder, Gilpin
Hillrose Rural #1 .....	.Morgan, Washington
Holyoke .....	.Phillips, Sedgwick
Hotchkiss-#4 .....	.Delta
Hot Sulphur Springs — Parshall #3 .....	.Grand
Hudson .....	.Weld
Hygiene .....	.Boulder
Idledale .....	.Jefferson
Indian Hills .....	.Jefferson
Inter-Canyon .....	.Jefferson
Ivywild — Cheyenne Canyon .....	.El Paso
Jefferson — Como .....	.Park
Johnstown .....	.Weld
Julesburg .....	.Sedgwick
La Junta .....	.Otero
Lakewood .....	.Denver, Jefferson
Larkspur .....	.Douglas
La Salle .....	.Weld
Las Animas — Bent County .....	.Bent
La Veta Rural .....	.Huerfano
Littleton .....	.Arapahoe, Denver, Douglas, Jefferson
Longmont .....	.Boulder, Weld
Lookout Mountain .....	.Jefferson
Louviers .....	.Douglas
Loveland Rural .....	.Larimer
Lower Valley .....	.Mesa
Mitlikien .....	.Weld
Montrose .....	.Montrose, Ouray
Monument .....	.El Paso
Mount Vernon .....	.Jefferson
North-East Conejos .....	.Conejos
Northridge .....	.Pueblo
North Washington #3 .....	.Adams, Denver
Northwest Conejos County .....	.Alamosa, Conejos, Rio Grande
Norwood .....	.Montrose, San Miguel
Nucia — Naturita .....	.
Number One Fire Protection .....	.
Nunn .....	.
Olathe Rural .....	.
Otis Rural .....	.
Ovid .....	.
Palisade .....	.
Parker .....	.
Peetz .....	.
Pinewood Springs .....	.
Plateau Valley .....	.
Platte Canyon .....	.
Platte Valley .....	.
Platteville .....	.
Pleasant View .....	.
Poudre Canyon .....	.
Poudre Valley .....	.
Pueblo Rural .....	.
Rangely Rural .....	.
Red Feather Lakes .....	.
Rocky Ford Rural .....	.
Rye .....	.
Sable — Altura .....	.
Security .....	.
Sedgwick .....	.
Silverthorne Fire .....	.
Skyline .....	.
Skyway Park Estates .....	.
Snowmass — Wildcat .....	.
South Adams County #4 .....	.
South Arkansas .....	.
South Conejos .....	.
Southeast Weld .....	.
Southwest Adams County .....	.
Sterling Rural .....	.
Strasbourg #8 .....	.
Stratmoor Hills .....	.
Stratton .....	.
Stratton Meadows .....	.
Sunshine .....	.
Telluride .....	.
Upper Pine River Fire .....	.
Vail .....	.
Vail Village West .....	.
Wellington .....	.
West Adams County .....	.
West Park .....	.
West Routt .....	.
Western Hills .....	.
Wheat Ridge .....	.
Wiggins Rural .....	.
Windsor — Severance .....	.
Woodmoor — Monument .....	.
Yuma .....	.
Yuma Rural .....	.
Arikaree .....	.
Central Yuma County .....	.
East Cheyenne Ground Water Management Dist. ....	.
Frenchman .....	.
North Kiowa Bijou .....	.
Plains .....	.
Sandhills .....	.
W — Y .....	.

Arikaree .....	Kit Carson, Lincoln, Washington, Yuma
Central Yuma County .....	Yuma
East Cheyenne Ground Water Management Dist. ....	Cheyenne
Frenchman .....	Logan, Phillips
North Kiowa Bijou .....	Adams, Arapahoe, Morgan, Weld
Plains .....	Kit Carson
Sandhills .....	Yuma
W — Y .....	Washington, Yuma

## FOURTH ANNUAL REPORT

## LOCAL IMPROVEMENT AND SERVICE DISTRICTS, SHOWING THE VARIOUS CLASSES AND THE COUNTY OR COUNTIES WHEREIN LOCATED, Continued

Name	County	Name	County
<b>HOSPITAL DISTRICTS</b>			
Conejos County General	Conejos	Northridge	Jefferson
Delta County Memorial	Delta	Panorama Metro Improvement	Mesa
East Morgan County	Morgan	Pleasant View	Jefferson
East Phillips County	Phillips	Pueblo Project Outlook	Pueblo
East Yuma County	Yuma	Pueblo West	Pueblo
Estes Park	Larimer	Rifle Village South	Garfield
Grand River	Garfield, Mesa	Roxborough Park	Douglas
Haxtun	Phillips	Southwest Metro Water and Sanitation	Arapahoe, Douglas, Jefferson
Huerfano County	Huerfano	Vail	Eagle
Kiowa County	Kiowa	Wilson Mesa at Telluride	San Miguel
Kremmling Memorial	Grand, Summit	<b>METROPOLITAN RECREATION AND PARK DISTRICTS</b>	
La Plata County	La Plata	Acres Green	Douglas
Loveland Memorial	Larimer	Canon City	Fremont
Park	Larimer	Colorado City	Pueblo
Plateau Valley	Mesa	Columbine Knolls — Grove	Jefferson
Poudre Valley	Larimer	Eagle Valley	Eagle
Prowers County	Baca, Prowers	Evergreen	Jefferson
Rangely	Rio Blanco	Foothills	Denver, Jefferson
Solandt Memorial	Routt	Grand Lake	Grand
Southeast Colorado	Baca	Hyland	Adams
Walsh	Baca	Leawood	Jefferson
Wray Community	Yuma	McArthur Ranch	Douglas
Yuma County	Yuma	Montrose	Montrose
<b>IRRIGATION DISTRICTS</b>		Normandy	Arapahoe, Jefferson
Bijou	Morgan	North Jeffco	Jefferson
Florida River	La Plata	Orchard Hills	Arapahoe
Henrylyn	Weld	Rifle	Garfield
Hillrose	Morgan, Washington	Rocky Mountain	Boulder, Larimer
Iliff	Logan	Roxborough Park	Douglas
Julesburg	Sedgwick	Security	El Paso
Logan	Logan	South Suburban	Arapahoe, Denver
Maybell	Moffat	Strasburg	Adams, Arapahoe
Mesa County	Mesa	Surface Creek	Delta
North Sterling	Logan	Two Buttes	Baca
Orchard City	Delta	Vail	Eagle
Orchard Mesa	Delta, Mesa	Valley Rec.	Las Animas
Palisade	Mesa	<b>ONE MILL COUNTY RECREATION DISTRICTS</b>	
Pine River	La Plata	Prospect	Jefferson
Riverside	Morgan	Towner	Kiowa
San Luis Valley	Alamosa, Rio Grande, Saguache	West Loveland	Larimer
<b>JUNIOR COLLEGE DISTRICTS</b>		<b>MOSQUITO/PEST CONTROL DISTRICTS</b>	
Arapahoe Community	Arapahoe, Denver	Alamosa	Alamosa
Aims	Adams, Larimer, Logan, Morgan, Weld	Animas	La Plata
Colorado Mountain	Eagle, Garfield, Lake, Pitkin, Summit	Central Grand Valley Pest Control	Mesa
Lamar	Prowers	Delta County #1	Delta
Mesa	Garfield, Mesa, Rio Blanco	Florida	La Plata
Northeastern	Logan	Fort Morgan Pest Control	Morgan
Otero	Otero	Lincoln County Pest Control #1	Lincoln
Rangely	Rio Blanco	Lower Platte Pest Control	Logan
Trinidad	Las Animas	Montezuma	Montezuma
<b>LIBRARY DISTRICTS</b>		Northern Pest Control	Morgan
Arapahoe	Adams, Arapahoe	N.W. Washington County Pest Control	Washington
Bayfield	La Plata	Rio Grande County Pest Control	Rio Grande
East Routt Regional, Steamboat Springs and Bud Werner Memorial	Routt	Southeast Delta Pest Control	Delta
Montrose	Montrose	Uncompahgre Valley Pest Control	Montrose
Pikes Peak	El Paso	Upper Grand Valley Pest Control	Mesa
Pueblo Regional	Pueblo	Wiggins Pest Control	Morgan
Southern Peaks	Alamosa	<b>SANITATION DISTRICTS</b>	
<b>METROPOLITAN DISTRICTS</b>		Applewood	Jefferson
Castle Pines Metro	Douglas	Artesia	Moffat
Dillon Valley	Summit	Aspen Metropolitan	Pitkin
Eagle — Vail	Eagle	Aspen	Pitkin
Marble	Gunnison	Ault	Weld
Morrison Creek Metro Water and Sanitation	Routt	Basalt	Eagle
		Bayfield	La Plata
		Belair	Weld
		Bel-Aire	Jefferson
		Bennett	Adams



# LOCAL IMPROVEMENT AND SERVICE DISTRICTS, SHOWING THE VARIOUS CLASSES AND THE COUNTY OR COUNTIES WHEREIN LOCATED, Continued

Name	County	Name	County
Black Hawk — Central City	Gilpin	Lincoln	Fremont
Blende	Pueblo	Littleton #7	Arapahoe
Boone	Pueblo	Log Lane Village	Morgan
Boxelder	Larimer	Louisville	Boulder
Breckenridge	Summit	Lyons	Boulder
Broadmoor	El Paso	Mead	Weld
Buena Vista	Chaffee	Meeker	Rio Blanco
Burlington	Kit Carson	Metropolitan Denver Sewage Disposal	Adams, Denver, Jefferson, Arapahoe
Calhan	El Paso	Milliken	Weld
Canon City Metropolitan	Fremont	Monument	El Paso
Carbondale	Garfield	Morrison	Jefferson
Castlewood	Arapahoe	Mountain View	Larimer
Center	Rio Grande, Saguache	Mountair	Jefferson
Central Clear Creek	Clear Creek	Naturita	Montrose
Central Grand Valley	Mesa	Niwot	Boulder
Cehrry Creek Sports Afield	Arapahoe	North College Avenue	Larimer
Cherry Hills	Larimer	North Elizabeth Street Heights	Pueblo
Cherry Hills #1	Arapahoe	North Evergreen	Jefferson
Cherryvale	Arapahoe	North Fort Collins	Larimer
Cheyenne Canyon	El Paso	North La Junta	Otero
Cheyenne Wells #1	Cheyenne	North Loveland	Larimer
Chicago Creek	Clear Creek	Northridge	Pueblo
Cimarron	El Paso	North Suburban	El Paso
Clifton #1	Mesa	Northwest Greeley	Weld
Clifton #2	Mesa	Northwest Lakewood	Jefferson
Cortez	Montezuma	Norwood	San Miguel
Country Homes #1	Arapahoe	Nucla	Montrose
Dacona	Weld	Olney	Crowley
Daniels	Jefferson	Orchard Mesa	Mesa
Dove Creek	Dolores	Otis	Washington
East Canyon City	Fremont	Ouray	Ouray
East Jefferson	Jefferson	Pagosa Springs	Archuleta
East Lakewood	Jefferson	Palmer Lake	El Paso
Estes Park	Larimer	Peetz	Logan
Estes Park Reclamation Subdivision	Larimer	Powderhorn	Larimer
Evans	Weld	Rangely	Rio Blanco
Evergreen	Jefferson	St. Charles Mesa	Pueblo
Fairplay	Park	Security	El Paso
Federal Heights	Adams	Shadow Mountain	Grand
Flagler	Kit Carson	Sheridan	Arapahoe
Fleming	Logan	Sheridan #2	Arapahoe
Florence	Fremont	Silt	Garfield
Fountain	El Paso	South Arapahoe	Arapahoe
Fraser	Grand	South Englewood #1	Arapahoe
Frisco	Summit	South Fort Collins	Larimer
Fruitdale	Jefferson	Southgate	Arapahoe, Douglas
Gilcrest	Weld	South Lakewood	Jefferson
Goldsmith Gulch	Arapahoe, Denver	South Loveland	Larimer
Granada	Prowers	Southwest Weld County	Weld
Granby	Grand	Stratmoor Hills	El Paso
Grand Valley	Garfield	Stratton	Kit Carson
Greenblet	Arapahoe	Trinidad #31	Las Animas
Gypsum	Eagle	Upper Eagle Valley	Eagle
Highland Hills of Greeley	Weld	Upper Thompson	Larimer
Highland Park	Jefferson, Logan	Valley	Arapahoe, Denver
Hill-N-Park	Weld	Village	Pueblo
Hinsdale County Disposal	Hinsdale	Walsh #1	Baca
Horseshoe Lake	Larimer	Weld County Tri-Area	Weld
Hotchkiss	Delta	West Glenwood Springs	Garfield
Hudson	Weld	West Jefferson County	Jefferson
Idalia	Yuma	West La Junta	Otero
Ignacio	La Plata	West Lakewood	Jefferson
Ivywild	El Paso	Westridge	Jefferson
Keesburg	Weld	Wheat Ridge	Jefferson
Kelton Heights	Jefferson	Wiley	Prowers
Kit Carson	Cheyenne	Woodland Park	Teller
Kittredge	Jefferson		
Kremmling	Grand		
Lakewood	Jefferson		
Leadville	Lake		

## FOURTH ANNUAL REPORT

## LOCAL IMPROVEMENT AND SERVICE DISTRICTS, SHOWING THE VARIOUS CLASSES AND THE COUNTY OR COUNTIES WHEREIN LOCATED, Continued

Name	County	Name	County
<b>SOIL CONSERVATION DISTRICTS</b>			
Agate	Kiowa	San Miguel Basin	San Miguel
Akron	Washington	Sedgwick	Sedgwick
Bent	Bent	Shavano	Montrose
Bessemer	Pueblo	Southeastern Baca	Baca
Big Thompson	Weld	Southeast Weld	Weld
Black Squirrel	El Paso	South Platte	Logan
Bookcliff	Garfield	South Side	Garfield
Boulder Valley	Weld	Stonewall	Las Animas
Branson — Trinchera	Las Animas	Teller Park	Park
Burlington	Kit Carson	Timpas	Otero
Center Soil	Saguache	Turkey Creek	Pueblo
Central Colorado	El Paso	Two Buttes	Baca
Cheyenne	Cheyenne	United States	Eagle
Colorado First	Moffat	Upper Arkansas	Chaffee
Conejos	Conejos	Upper Huerfano	Huerfano
Cope	Washington	West Adams	Adams
Culebra	Costilla	West Arapahoe	Arapahoe
Custer	Custer	Western Baca	Baca
De Beque — Plateau Valley	Mesa	West Greeley	Weld
Deer Trail	Arapahoe	West Otero	Crowley, Otero, Pueblo
Delta	Delta	White River	Rio Blanco
Dolores	Montezuma	Yuma County	Yuma
Double El	El Paso	Yuma	Yuma
Douglas County	Douglas		
Douglas Creek	Rio Blanco		
Dove Creek	Dolores	<b>WATER DISTRICTS</b>	
Eagle	Eagle	Arapahoe Hills	Arapahoe, Denver
East Adams	Adams	Bellevue	Arapahoe
East Otero	Otero	Beulah	Pueblo
El Soil	Elbert	Bighorn	Eagle
Flagler	Kit Carson	Blue River	Summit
Fort Collins	Weld	Bone Mesa Domestic	Delta
Fountain Valley	El Paso	Brook Forest	Jefferson
Fremont	Fremont	Castlewood	Arapahoe
Gunnison	Gunnison	Cedar Crest	Jefferson
Haxtun	Phillips	Central Weld County	Weld
High Plains	Lincoln	Cherokee	El Paso
Jefferson	Jefferson	Cherry Creek Village	Arapahoe
Kiowa County	Elbert, Kiowa	Cherry Hills Subdivision	Arapahoe
Lake County	Lake	Cherry — Moor	Arapahoe
La Plata	La Plata	Clifton	Mesa
Longmont	Weld	Crest Hill	Jefferson
Mancos	Montezuma	East Larimer County	Larimer
Mesa	Mesa	Florence Gardens	Arapahoe
Middle Park	Summit	Forest View Acres	El Paso
Morgan	Morgan	Fort Collins — Loveland	Larimer
Mosca — Hooper	Alamosa	Gore Valley	Eagle
Mt. Blanca	Costilla	High View	Jefferson
Mt. Sopris	Pitkin	Indian Hills	Jefferson
Northeastern Prowers	Prowers	Kelton Heights	Jefferson
North Park	Jackson	Knollwood	Boulder
Olney — Boone	Crowley	Lake Creek Meadows Fire	Eagle
Padroni	Logan	Leyden	Jefferson
Peetz	Logan	Lincoln Park	Fremont
Pine River	Archuleta	Lion's Ridge	Eagle
Platte Valley	Weld	Little Thompson Valley	Boulder, Larimer, Weld
Prairie	Lincoln	Lookout Mountain	Jefferson
Prowers	Prowers	Mariana	Larimer
Pueblo	Pueblo	Mary Lou	Jefferson
Purgatoire	Las Animas	Miller Heights	Jefferson
Rio Grande	Rio Grande	Montezuma County #1	Montezuma
Rock Creek	Washington	Navajo Western	Huerfano
Routt County	Routt	North Carter Lake	Larimer
Sanchez	Costilla	North Delta Domestic	Delta
San Juan	Archuleta	Northgate	Adams
		Northeast Durango	La Plata

# LOCAL IMPROVEMENT AND SERVICE DISTRICTS, SHOWING THE VARIOUS CLASSES AND THE COUNTY OR COUNTIES WHEREIN LOCATED, Continued

Name	County	Name	County
North Weld County	Larimer, Weld	Cherry Hills Rancho	Arapahoe
Olde Stage	Boulder	Cherrymoor South	Arapahoe
Orchard Hills	Arapahoe	Cherryridge	Arapahoe
Park Center	Fremont	Cherryville Heights	Arapahoe
Park Forest	El Paso	Clear Creek Valley	Jefferson
Parkville	Lake	Clover	Jefferson
Penrose	Fremont	College Park	Jefferson
Pine Brook	Boulder	Colorado City	Pueblo
Rainbow Valley	Teller	Columbine	Arapahoe
Rock Creek Mesa	El Paso	Columbine Lake	Grand
Sable	Adams, Arapahoe	Copper Mountain	Summit
Security	El Paso	Crested Butte	Gunnison
Shaw Heights	Adams	Crestview	Adams
Somerset Domestic Waterworks	Gunnison	Denver — Southeast Suburban	Douglas
South Colorado Springs — Red Rock Valley Estates	El Paso	Devonshire Heights	Arapahoe
South Durango	La Plata	Dolly-O	Douglas
South — East Englewood	Arapahoe	Donala	El Paso
Southgate	Arapahoe, Denver, Douglas	East Alamosa	Alamosa
South St. Vrain	Boulder	East Belleview	Arapahoe
South Vallejo	Denver	East Cherry Creek Valley	Arapahoe
Southwest Boulder	Boulder	East Dillon	Summit
Southwest Cherry Hills	Arapahoe	East Fountain	El Paso
Steamboat Lake	Routt	East Greeley	Weld
Stratmoor Hills	El Paso	Eastlake	Adams
Sunset	Larimer	East Valley	Arapahoe
Vail Intermountain	Eagle	Erie	Weld
Valley	Arapahoe, Denver, Jefferson	Fairways	Boulder
Vassar	Denver	Fish Creek	Routt
Village Heights Addition	Arapahoe	Fort Garland	Costilla
Wagoner	Boulder	Fruitvale	Mesa
West Cornell	Arapahoe	Garden Valley	El Paso
Westcreek Lakes	Douglas	Genessee	Jefferson
West Fort Collins	Larimer	Georgetown Valley	Clear Creek
West Glenwood Springs	Garfield	Glen Haven	Larimer
Westland	Jefferson	Glenwood Springs — Roaring Fork Addition	Garfield
West Orchard Mesa	Mesa	Grand County #1	Grand
Westwood Lakes	Teller	Grand Junction Sewer and Sanitation	Mesa
Wheat Ridge	Jefferson	Grand Lake	Grand
Woodmen	El Paso	Grant	Jefferson
		Green Mountain Park	Jefferson
<b>WATER AND SANITATION DISTRICTS</b>			
Academy	El Paso	Gunbarrel Estates	Boulder
Alameda	Denver, Jefferson	Harris Park	Park
Allenspark	Boulder	Havanna	Arapahoe
Aspen Wildcat Basin	Pitkin	Hazeltine	Adams
Avondale	Pueblo	Highlands	Pitkin
Baca Grande	Saguache	Highline Park	Arapahoe
Bailey	Park	Hi-Land Acres	Adams
Bancroft	Jefferson	Hi-Lin	Arapahoe
Bear Creek	Jefferson	Hillcrest	Arapahoe
Bennett Bear Creek Farm	Jefferson	Hobbs	Morgan
Berkeley	Adams	Holiday Hills	Jefferson
Big Spring	Boulder	Holly Hills	Arapahoe, Denver
Bon-Vue	Jefferson	Hoover Hill	Boulder
Boulder Valley	Boulder	Idledale	Jefferson
Bow Mar	Arapahoe, Jefferson	Industrial Park	Adams
Bristol	Prowers	Inspiration Point	Denver
Brookridge Heights	Arapahoe	Iverness	Arapahoe
Brownsville	Boulder	Ken-Caryl Ranch	Jefferson
Buffalo Mountain	Summit	Lake City Area	Hinsdale
Byers	Arapahoe	Lake Eldora	Boulder
Cantitoe	Arapahoe	Lakehurst	Jefferson
Chapel Hills	El Paso	La Porte	Larimer
Cherry Creek Valley	Arapahoe, Denver	Lariat	Rio Grande
Cherry Hills Heights	Arapahoe	Left Hand	Boulder
Cherry Hills North	Arapahoe	Littleton #11	Arapahoe

## FOURTH ANNUAL REPORT

## LOCAL IMPROVEMENT AND SERVICE DISTRICTS, SHOWING THE VARIOUS CLASSES AND THE COUNTY OR COUNTIES WHEREIN LOCATED, Continued

Name	County	Name	County
Lochmoor .....	Jefferson	<b>WATER CONSERVANCY DISTRICTS</b>	
Mansfield .....	Arapahoe	Arkansas River .....	Summit
Meadowbrook .....	Jefferson	Basalt .....	Eagle, Garfield, Pitkin
Mountain .....	Jefferson	Battlement Mesa .....	Mesa
Mt. Werner .....	Routt	Bluestone .....	Garfield, Mesa
Munns Addition .....	Morgan	Bostwick Park .....	Gunnison, Montrose
North Boulder County .....	Boulder	Central .....	Adams, Weld
North Colorado Springs .....	El Paso	Clifton .....	Mesa
North Lincoln .....	Adams	Colbran .....	Mesa
North Pecos .....	Adams, Denver	Conejos .....	Conejos
North Shore .....	Grand	Crawford .....	Delta, Gunnison, Montrose
Northside .....	Jefferson	Crooked Arroyo .....	Otero
North Table Mountain .....	Jefferson	Dolores .....	Dolores, Montezuma
North Washington Street .....	Adams	Grand Mesa .....	Delta
Pagosa .....	Archuleta	Huerfano .....	Huerfano
Parker .....	Douglas	Florida .....	La Plata
Perry Park .....	Douglas	Fruitland Mesa .....	Delta, Gunnison, Montrose
Platte Canyon .....	Arapahoe, Jefferson	Great Northern .....	Moffat
Pleasant View .....	Jefferson	Jackson County .....	Jackson
Purgatory .....	La Plata	Juniper .....	Moffat
Ralston Valley .....	Jefferson	La Plata .....	La Plata
Reclamation .....	Larimer	Lower South Platte .....	Logan, Morgan, Sedgwick, Washington
Red Cliff .....	Eagle	Mancos .....	Montezuma
Redstone .....	Pitkin	Middlepark .....	Grand, Summit
Riverside .....	Routt	Municipal Subdistrict Northern Colorado .....	Larimer
Round Mountain .....	Custer	Northern Colorado .....	Larimer
St. Mary's Glacier .....	Clear Creek	North Fork .....	Delta, Gunnison
Salt Creek .....	Pueblo	North La Junta .....	Otero
San Luis .....	Costilla	O'Neil Draw .....	Sedgwick
Shannon .....	Boulder	Pot Hooks .....	Moffat
Silver Heights .....	Douglas	Purgatoire River .....	Las Animas
Skypark .....	El Paso	St. Vrain and Left Hand .....	Boulder, Larimer, Weld
Snowmass .....	Pitkin	San Luis Valley .....	Alamosa, Rio Grande, Saguache
South Adams County .....	Adams	San Miguel .....	Montrose, San Miguel
South Clarkson .....	Arapahoe	Sedgwick — Sands Draw .....	Sedgwick
South Sheridan Water, Sanitary Sewer & Storm Drainage .....	Jefferson	Silt .....	Garfield
Southwest Greeley .....	Weld	Southeastern Colorado .....	Bent, Chaffee, Crowley, El Paso, Fremont, Kiowa, Otero, Prowers, Pueblo
Spring Canyon .....	Larimer	Tri-County .....	Delta, Montrose, Ouray
Standley .....	Jefferson	Trinchera .....	Costilla
Steamboat II .....	Routt	Upper Gunnison .....	Gunnison, Hinsdale, Saguache
Strasburg .....	Adams, Arapahoe	Upper South Platte .....	Clear Creek, Douglas, Park, Teller
Sylvan Lakes .....	Lake	Upper Yampa .....	Moffat, Routt
Tamarac .....	Arapahoe	Ute .....	Mesa
Teller County #1 .....	Teller	Vineland Water Conservancy .....	Mesa
Three Lakes .....	Grand	West Divide .....	Garfield, Mesa, Pitkin
Thunderbird .....	Douglas	Yellow Jacket .....	Garfield, Moffat, Rio Blanco
Timbers .....	Routt	<b>WATER CONSERVATION DISTRICTS</b>	
Tree Haus .....	Routt	Colorado River .....	Delta, Eagle, Garfield, Grand, Gunnison
Tyrollean Terrace .....	Summit		Hinsdale, Mesa, Moffat, Montrose, Ouray,
Vail .....	Eagle		Pitkin, Rio Blanco, Routt, Saguache, Summit
Vail Village West .....	Eagle	Rio Grande .....	Alamosa, Conejos, Mineral, Rio Grande, Saguache
Vesta City .....	Douglas	Southwestern .....	Archuleta, Dolores, Hinsdale, Jefferson, Mineral,
West Craig .....	Moffat		La Plata, Montezuma, Montrose, San Juan, San Miguel
West Del Norte .....	Rio Grande	Upper South Platte .....	Jefferson
Westlake .....	Adams	<b>MISCELLANEOUS DISTRICTS</b>	
West Loveland .....	Larimer	Arapahoe County Law Enforcement Authority .....	Arapahoe
Westmoor .....	Pueblo	Clear Creek Street Improvement .....	Clear Creek
West Steamboat .....	Routt	Jefferson County Law Enforcement Authority .....	Jefferson
White Horse Springs .....	Pitkin	Moffat Tunnel Improvement .....	Boulder, Denver, Gilpin, Grand, Jefferson
Wiggins .....	Morgan	Regional Transportation District .....	Adams, Arapahoe, Boulder, Denver, Douglas, Jefferson, Weld
Willowbrook .....	Jefferson		
Winter Park .....	Grand		
Winter Park West .....	Grand		
Woodmoor #1 .....	El Paso		
Woodmoor at Breckenridge .....	Summit		

# DIVISION OF PROPERTY TAXATION

133

## VALUATIONS, LEVIES AND REVENUE OF GOVERNMENTAL SUBDIVISIONS OF THE STATE AS OF JANUARY 1, 1975

### ADAMS COUNTY

School Districts in Numerical Order		Assessed Valuation	Public School Finance and General Fund		Capital Reserve Fund		Bond Redemption Fund		Total	
Number	Name	Nearest Ten Dollars	Levy Mills	Revenue Dollars	Levy Mills	Revenue Dollars	Levy Mills	Revenue Dollars	Levy Mills	Revenue Dollars
1	Mapleton	\$ 70,191,090	43.66	\$ 3,064,544	3.00	\$ 210,573	.....	.....	46.66	\$ 3,275,117
1		(45,062,220)	.....	.....	.....	.....	11.11	500,640	11.11	500,640
1A		(23,538,860)	.....	.....	.....	.....	10.61	249,747	10.61	249,747
1B		(1,590,120)	.....	.....	.....	.....	10.20	16,219	10.20	16,219
Re-3(J)	Weld County Reorganized	583,920	33.47	19,544	4.00	2,336	4.73	2,762	42.20	24,642
12	Eastlake	129,474,710	41.53	5,377,085	4.00	517,899	19.50	2,524,757	65.03	8,419,741
14	Adams County	57,161,780	42.03	2,402,510	4.00	228,647	7.28	416,138	53.31	3,047,295
26J	Deer Trail	1,365,610	27.32	37,309	4.00	5,462	4.52	6,173	35.84	48,944
27J	Brighton	37,388,630	42.60	1,592,756	4.00	149,555	10.90	407,536	57.50	2,149,847
28J	Adams-Arapahoe	49,301,990	44.77	2,207,250	4.00	197,208	10.00	493,020	58.77	2,897,478
29J	Bennett	4,594,760	34.54	158,703	2.06	9,465	12.00	55,137	48.60	223,305
31J	Strassburg	5,684,950	35.37	201,077	4.00	22,740	5.06	28,766	44.43	252,583
32J	Byers	4,663,090	38.28	178,503	4.00	18,652	5.40	25,181	47.68	222,336
50	Westminister	107,858,410	40.44	4,361,794	4.00	431,434	14.02	1,512,175	58.46	6,305,403
Re-50(J)	Wiggins	1,097,290	40.85	44,825	4.00	4,389	8.00	8,778	52.85	57,992
TOTAL		\$469,366,230		\$19,645,900		\$1,798,360		\$6,247,029		\$27,691,289

Re-3(J) School District is joint with Weld County  
26J School District is joint with Arapahoe County.  
27J School District is joint with Weld County.  
28J School District is joint with Arapahoe County.  
29J School District is joint with Arapahoe County.  
31J School District is joint with Arapahoe County.  
32J School District is joint with Arapahoe County.  
Re-50(J) School District is joint with Morgan and Weld Counties.  
Headquarters in county in bold face type.

	Assessed Valuation	All Funds Except Bond Redemption	Bond Redemption Fund	Total	
	Nearest Ten Dollars	Levy Mills	Revenue Dollars	Levy Mills	Revenue Dollars
JUNIOR COLLEGES (In Alphabetical Order)					
Aims Junior College	\$573,920	4.00	\$2,296	4.00	\$2,296
CITIES AND TOWNS					
Arvada	\$ 2,510,960	10.00	\$ 25,110	10.00	\$ 25,110
Aurora—28J	44,177,050	14.50	640,567	14.50	640,567
Bennett—29J	705,060	12.53	8,838	12.53	8,838
Brighton—27J	16,211,800	12.95	209,943	15.50	234,261
Broomfield	2,400,970	14.82	35,577	15.47	37,146
Commerce City—14	38,209,160	9.62	367,534	10.00	382,092
Federal Heights—12	8,716,290	4.50	39,223	5.00	43,581
Thornton—12	48,054,690	6.74	323,889	7.50	360,410
Westminster—50	55,116,660	9.50	523,608	9.50	523,608
TOTAL	\$216,102,640		\$2,174,289		\$2,255,613
COUNTY PURPOSES					
County General Fund	\$463,422,150	8.25	\$3,818,000	8.25*	\$ 3,818,000
Contingent Fund	463,422,150	.25	115,000	.25	115,000
Road and Bridge Fund	463,422,150	3.00	1,390,266	3.00	1,390,266
Public Welfare Fund	463,422,150	4.00	1,853,688	4.00*	1,853,688
Library Fund	463,422,150	1.50	690,000	1.50	690,000
Retirement Fund	463,422,150	.25	115,000	.25	115,000
Public Works Fund	463,422,150	.50	231,000	.50	231,000
Board for Retarded or Seriously Handicapped		.25	115,000	.25	115,000
TOTAL	\$463,422,150**	18.00	\$8,327,954	18.00*	\$8,327,954

\* Levy Approved by Division of Local Government

\*\* Movable Structure Valuation not included in County Purposes Total

LOCAL IMPROVEMENT AND SERVICE DISTRICTS					
Bennett Fire Protection Dist. #7	\$ 4,695,530	1.50	\$ 7,043	1.50	\$ 7,043
Bennett Sanitation District	688,000		5.00	\$ 3,440	5.00
Berkeley Water & Sanitation District	15,820,740	3.975	62,887	3.975	62,887
Brighton Area Fire Protection #6	14,810,820	2.00	29,622	2.00	29,622
Byers Fire Protection #9	3,110,030	1.21	3,763	1.21	3,763
Central Colorado Water Conservancy District	13,260,080	1.00	13,260	1.25	16,575
Crestview Water & Sanitation	27,245,770	4.21	114,705	4.21	114,705
Crestview Water & Sanitation (Sewer Only)	1,539,310	.92	1,416	.92	1,416
Deertrail Fire Protection Dist. #10	344,030	.17	58	.17	58
Eastlake Water & Sanitation District	185,900	1.00	185	6.00	1,301
Hazeltine Heights Water & Sanitation	309,880		21.50	6,662	6,662
Hyland Hills Metro Park & Recreation	100,104,620	2.789	279,192	2.789	279,192

## FOURTH ANNUAL REPORT

VALUATIONS, LEVIES AND REVENUE OF GOVERNMENTAL SUBDIVISIONS OF THE STATE  
AS OF JANUARY 1, 1975; Continued.

## ADAMS COUNTY, Continued

	Assessed Valuation Nearest Ten Dollars	All Funds Except Bond Redemption Levy Mills	Revenue Dollars	Bond Redemption Fund Levy Mills	Revenue Dollars	Levy Mills	Total Revenue Dollars
Hyland Hills Metro Park & Rec. (Bond & Int. only) .....	\$ 3,401,650	.....	.....	1.95	\$ 6,633	1.95	\$ 6,633
Industrial Park Water & Sanitation .....	2,840,690	.546	1,551	6.454	18,334	7.00	19,885
Northgate Water District .....	799,860	2.00	1,600	16.00	12,798	18.00	14,398
Northglenn Recreation District .....	53,590,930	2.433	130,386	1.54	82,530	3.973	212,916
North Kiowa Bijou Ground Water M.D. ....	8,660,670	.25	2,165	.....	.....	.25	2,165
North Lincoln Water & Sanitation .....	1,394,460	2.48	3,458	3.52	4,909	6.00	8,367
North Pecos Water & Sanitation .....	7,452,120	14.00	104,330	.....	.....	14.00	104,330
North Washington Street Water & Sanitation .	31,959,490	1.89	60,244	3.11	99,394	5.00	159,638
North Washington Fire Protection .....	64,144,360	6.963	446,637	.....	.....	6.963	446,637
Regional Transportation District .....	450,982,830	.50	225,491	.....	.....	.50	225,491
Sable Altura Fire Protection .....	1,921,250	7.00	13,449	.....	.....	7.00	13,449
Sable Water District .....	6,452,020	.....	.....	3.00	19,356	3.00	19,356
Shaw Heights Water District .....	7,285,240	.....	.....	2.00	14,570	2.00	14,570
Arapahoe Regional Library .....	1,355,660	1.40	1,898	.....	.....	1.40	1,898
South Adams County Fire Protection .....	55,876,990	3.50	195,569	.....	.....	3.50	195,569
South Adams County Water & Sanitation ....	36,828,520	2.965	109,196	.....	.....	2.965	109,196
Southwest Adams County Fire Protection ....	66,251,430	1.9035	126,109	.10	6,625	2.0035	132,734
Southeast Weld Fire Protection District .....	930,700	1.30	1,210	.....	.....	1.30	1,210
Strasburg Fire Protection District .....	5,220,630	1.50	7,831	.....	.....	1.50	7,831
Strasburg Water & Sanitation .....	778,790	.....	.....	11.00	8,567	11.00	8,567
Urban Drainage & Flood Control .....	448,212,600	.50	224,106	.....	.....	.50	224,106
West Adams County Fire Protection .....	87,800,340	4.799	421,354	.....	.....	4.799	421,354
West Adams County Bond & Interest Only ...	17,490,890	.....	.....	.252	4,408	.252	4,408
West Adams County Firemens Pension Fund ..	11,785,210	.50	5,893	.....	.....	.50	5,893
Westlake Water & Sanitation .....	477,760	.....	.....	10.0	4,778	10.0	4,778
TOTAL .....	\$1,556,009,870	.....	\$2,594,609	.....	\$297,434	.....	\$2,892,043

## SUMMARY OF LEVIES

## TYPE OF LEVY

School Districts .....	\$469,366,230	.....	\$21,444,260	.....	\$6,247,029	.....	\$27,691,289
Junior Colleges .....	573,920	.....	2,296	.....	.....	.....	2,296
Sub-Total Education .....	.....	.....	21,446,556	.....	6,247,029	.....	27,693,585
Cities and Towns .....	216,102,640	.....	2,174,289	.....	81,324	.....	2,255,613
County Purposes .....	463,422,150	18.00	8,327,954	.....	.....	18.00	8,327,954
Local Improvement and Service Districts ....	1,556,009,870	.....	2,594,609	.....	297,434	.....	2,892,043
Predatory Animal Fund .....	10,240	40.00	410	.....	.....	40.00	410
County Total Valuation and Revenue .....	\$469,366,230	.....	\$34,543,818	.....	\$6,625,787	.....	\$41,169,605

## ALAMOSA COUNTY

School Districts in Numerical Order	Assessed Valuation Nearest Ten Dollars	Public School Finance and General Fund Levy Mills	Revenue Dollars	Capital Reserve Fund Levy Mills	Revenue Dollars	Bond Redemption Fund Levy Mills	Revenue Dollars	Levy Mills	Total Revenue Dollars
Re 1 J ... North Conejos .....	\$ 226,290	31.11	\$ 7,040	4.00	\$ 905	6.90	\$ 1,561	42.01	\$ 9,506
6J ..... Sanford .....	173,310	31.11	5,392	1.00	173	11.00	1,906	43.11	7,471
Re-11J ... Alamosa .....	21,993,580	33.49	736,565	4.00	87,974	8.50	186,946	45.99	1,011,485
Re-22J ... Sangre de Cristo ..	3,063,960	37.29	114,255	2.00	6,128	10.00	30,640	49.29	151,023
26Jt ..... Center .....	42,650	34.17	1,457	4.00	171	12.00	512	50.17	2,140
Re-33J ... Sargent .....	1,111,390	42.63	47,379	2.00	2,223	4.02	4,468	48.65	54,070
TOTAL .....	\$26,611,180	.....	\$912,088	.....	\$97,574	.....	\$226,033	.....	\$1,235,695

RE 1J School District is joint with **Conejos** County.  
 6J School District is joint with **Conejos** County.  
 Re-11J School District is joint with **Conejos** County.  
 Re-22J School District is joint with **Saguache** County.  
 26 Jt School District is joint with **Saguache** and **Rio Grande** Counties.  
 Re-33J School District is joint with **Rio Grande** County.  
 Headquarters in county in bold face type.

	Assessed Valuation Nearest Ten Dollars	All Funds Except Bond Redemption Levy Mills	Revenue Dollars	Bond Redemption Fund Levy Mills	Revenue Dollars	Levy Mills	Total Revenue Dollars
CITIES AND TOWNS							
Alamosa — Re-11J .....	\$12,357,335	12.85	\$158,792	1.00	\$12,357	13.85	\$171,149
Hooper — Re-22J .....	77,960	4.78	373	.....	.....	4.78	373
TOTAL .....	\$12,435,295	.....	\$159,165	.....	\$12,357	.....	\$171,522

# DIVISION OF PROPERTY TAXATION

135

## VALUATIONS, LEVIES AND REVENUE OF GOVERNMENTAL SUBDIVISIONS OF THE STATE AS OF JANUARY 1, 1975, Continued.

### ALAMOSA COUNTY, Continued

	Assessed Valuation Nearest Ten Dollars	All Funds Except Bond Redemption Levy Mills	Revenue Dollars	Bond Redemption Fund Levy Mills	Revenue Dollars	Levy Mills	Total Revenue Dollars
<b>COUNTY PURPOSES</b>							
County General Fund .....	\$26,611,180	10.77	\$286,602	.....	.....	10.77*	\$286,602
Contingent Fund .....	26,611,180	.61	16,233	.....	.....	.61*	16,233
Road and Bridge Fund .....	26,611,180	3.50	93,139	.....	.....	3.50*	93,139
Public Welfare Fund .....	26,611,180	3.75	99,792	.....	.....	3.75*	99,792
Airport Fund .....	26,611,180	.93	24,748	.....	.....	.93	24,748
Library Fund .....	26,611,180	1.16	30,869	.....	.....	1.16	30,869
Retirement Fund .....	26,611,180	.50	13,306	.....	.....	.50	13,306
<b>TOTAL .....</b>	<b>\$26,611,180</b>	<b>21.22</b>	<b>\$564,689</b>			<b>21.22*</b>	<b>\$564,689</b>

\* Levy Approved by Division of Local Government

#### LOCAL IMPROVEMENT AND SERVICE DISTRICTS

Alamosa County Fire District .....	\$10,489,665	1.74	\$ 18,252	.....	.....	1.74*	\$ 18,252
Carmel Drainage District .....	2,189A	1.00A	2,189	.....	.....	1.00A	2,189
Center Fire District .....	436,690	1.50	655	.....	.....	1.50*	655
East Alamosa Water and Sanitation Dist. ....	1,071,380	31.50	33,748	.....	.....	31.50*	33,748
Mosquito Control District .....	19,298,855	2.00	38,598	.....	.....	2.00*	38,598
N.W. Conejos Fire District .....	299,750	2.00	600	.....	.....	2.00	600
Rio Grande Water Conservancy District .....	26,611,180	1.00	26,611	.....	.....	1.00*	26,611
San Luis Valley Irrigation District .....	18,702A	2.94A	54,985	.....	.....	2.94A	54,985
Waverly Drainage District .....	.....	....A	3,679	.....	.....	....A	3,679
<b>TOTAL .....</b>	<b>\$58,207,520</b>		<b>\$179,317</b>				<b>\$179,317</b>

\* Levy Approved by Division of Local Government

#### SUMMARY OF LEVIES

<b>TYPE OF LEVY</b>							
School Districts .....	\$26,611,180	.....	\$1,009,662	.....	\$226,033	.....	\$1,235,695
Cities and Towns .....	12,435,295	.....	159,165	.....	12,357	.....	171,522
County Purposes .....	26,611,180	21.22	564,689	.....	.....	21.22	564,689
Local Improvement and Service Districts .....	58,207,520	.....	179,317	.....	.....	.....	179,317
Predatory Animal Fund .....	32,970	40.00	1,319	.....	.....	40.00	1,319
<b>County Total Valuation and Revenue .....</b>	<b>\$26,611,180</b>		<b>\$1,914,152</b>		<b>\$238,390</b>		<b>\$2,152,542</b>

### ARAPAHOE COUNTY

School Districts in Numerical Order		Assessed Valuation Nearest Ten Dollars	Public School Finance and General Fund Levy Mills	Revenue Dollars	Capital Reserve Fund Levy Mills	Revenue Dollars	Bond Redemption Fund Levy Mills	Revenue Dollars	Levy Mills	Total Revenue Dollars
Number	Name									
1	Englewood .....	\$ 80,883,610	48.64	\$ 3,934,177	3.00	\$ 242,649	.....	.....	51.64	\$ 4,176,826
1	.....	(73,921,963)	.....	.....	.....	.....	4.84	357,782	4.84	357,782
1-5-36	.....	(191,240)	.....	.....	.....	.....	3.31	633	3.31	633
1-23	.....	(6,770,414)	.....	.....	.....	.....	4.61	31,211	4.61	31,211
2	Sheridan .....	18,881,600	46.02	868,931	4.00	75,526	.....	.....	50.02	944,457
2-16	.....	(1,266,585)	.....	.....	.....	.....	6.70	8,486	6.70	8,486
2-23	.....	(7,477,079)	.....	.....	.....	.....	9.00	67,294	9.00	67,294
2-75	.....	(10,137,928)	.....	.....	.....	.....	9.00	91,241	9.00	91,241
5	Cherry Creek .....	239,275,440	51.76	12,384,896	4.00	957,101	9.32	2,230,047	65.08	15,572,044
6	Littleton .....	174,466,710	42.32	7,383,431	4.00	697,867	8.17	1,425,393	54.49	9,506,691
26J	Deer Trail .....	11,308,640	27.32	308,952	4.00	45,234	4.52	51,115	35.84	405,301
28J	Adams-Arapahoe .....	135,564,570	44.77	6,069,225	4.00	542,258	10.00	1,355,645	58.77	7,967,128
29J	Bennett .....	2,515,560	34.54	86,887	2.06	5,182	12.00	30,187	48.60	122,256
31J	Strasburg .....	3,976,090	35.37	140,634	4.00	15,904	5.06	20,119	44.43	176,657
32J	Byers .....	3,824,010	38.28	146,383	4.00	15,296	5.40	20,649	47.68	182,328
<b>TOTAL .....</b>		<b>\$670,696,230</b>		<b>\$31,323,516</b>		<b>2,597,017</b>		<b>\$5,689,802</b>		<b>\$39,610,335</b>

26J School District is joint with Adams County.  
28J School District is joint with Adams County.  
29J School District is joint with Adams County.  
31J School District is joint with Adams County.  
32J School District is joint with Adams County.

Headquarters in county in bold face type.

A Acres — Per Head

## FOURTH ANNUAL REPORT

VALUATIONS, LEVIES AND REVENUE OF GOVERNMENTAL SUBDIVISIONS OF THE STATE  
AS OF JANUARY 1, 1975, Continued.

## ARAPAHOE COUNTY, Continued

	Assessed Valuation Nearest Ten Dollars		All Funds Except Bond Redemption Revenue Dollars		Bond Redemption Fund Revenue Dollars		Total Revenue Dollars
		Levy Mills		Levy Mills		Levy Mills	
<b>CITIES AND TOWNS</b>							
Aurora — 28J .....	\$209,348,340	14.50	\$3,035,551	.....	.....	14.50	\$3,035,551
Bow-Mar — 6 .....	2,351,510	12.00	28,218	10.00	23,515	22.00	51,733
Cherry Hills Village — 5 .....	24,899,210	11.00	273,891	.334	8,316	11.334	282,207
Columbine Valley — 6 .....	3,158,290	11.70	36,951	.....	.....	11.70	36,951
Deer Trail — 26J .....	566,570	14.66	8,306	.....	.....	14.66	8,306
Englewood — 1 .....	93,671,540	6.96	651,954	.01	937	6.97	652,891
Glendale — 5 .....	15,988,930	9.81	156,844	5.19	82,978	15.00	239,822
Greenwood Village — 5 .....	39,695,380	8.42	334,235	1.08	42,871	9.50	377,106
Littleton — 6 .....	77,791,050	7.616	592,456	.384	29,872	8.00	622,328
Sheridan — 2 .....	9,950,370	9.00	89,553	.....	.....	9.00	89,553
<b>TOTAL .....</b>	<b>\$477,421,190</b>		<b>\$5,207,959</b>		<b>\$188,489</b>		<b>\$5,396,448</b>
<b>COUNTY PURPOSES</b>							
County General Fund .....	\$670,696,230	5.00	\$3,353,481	.....	.....	5.00	\$3,353,481
Road and Bridge Fund .....	670,696,230	1.30	871,905	.....	.....	1.30	871,905
Public Welfare Fund .....	670,696,230	1.00	670,696	.....	.....	1.00	670,696
Public Works Fund .....	670,696,230	1.50	1,006,044	.....	.....	1.50	1,006,044
<b>TOTAL .....</b>	<b>\$670,696,230</b>	<b>8.80</b>	<b>\$5,902,126</b>			<b>8.80*</b>	<b>\$5,902,126</b>
* Levy Approved by division of Local Government							
<b>LOCAL IMPROVEMENT AND SERVICE DISTRICTS</b>							
Arapahoe Law Enforcement Authority District \$	193,275,030	3.00	\$ 579,825	.....	.....	3.00	\$ 579,825
Arapahoe Library District .....	289,848,463	1.40	405,788	.....	.....	1.40	405,788
Bennett Fire Protection District .....	1,920,480	1.00	1,920	.50	960	1.50	2,880
Bow-Mar Water & Sanitation District .....	2,109,080	1.60	3,375	.....	.....	1.60	3,375
Brookridge Heights Sanitation & Water .....	1,744,460	0.75	1,308	.....	.....	0.75	1,308
Byers Fire Protection District .....	4,842,770	1.21	5,860	.....	.....	1.21	5,860
Byers Water & Sanitation District .....	1,001,180	.....	.....	11.00	11,013	11.00	11,013
Castlewood Fire Protection District .....	79,792,750	6.97	556,155	.03	2,394	7.00	558,549
Castlewood Sanitation District .....	12,168,940	2.541	30,921	1.459	17,754	4.00	48,675
Castlewood Water District .....	12,163,650	.406	4,940	3.593	43,715	4.00	48,655
Cherry Creek Valley Water & Sanitation .....	24,155,200	1.00	24,155	.....	.....	1.00	24,155
Cherry Creek Village Water District .....	4,735,680	.76	3,600	.....	.....	.76	3,600
Cherry Hills Fire Protection District .....	32,391,920	7.00	226,743	.....	.....	7.00	226,743
Cherry Hills Heights Water & Sanitation .....	613,790	2.16	1,325	4.24	2,602	6.40	3,927
Cherry Hills North Water & Sanitation .....	1,785,840	8.532	15,237	.....	.....	8.532	15,237
Cherry Hills Sanitation District #1 .....	854,070	.....	.....	7.00	5,978	7.00	5,978
Cherry Hills Rancho Water & Sanitation .....	466,720	5.00	2,334	25.00	11,668	30.00	14,002
Cherrymoor South Water & Sanitation .....	505,520	.....	.....	15.00	7,583	15.00	7,583
Cherryridge Water & Sanitation District .....	1,009,550	.....	.....	15.00	15,143	15.00	15,143
Cherryvale Sanitation District .....	546,730	.....	.....	14.89	8,141	14.89	8,141
Columbine Water & Sanitation District .....	3,369,660	1.30	4,381	1.70	5,728	3.00	10,109
Country Homes Sanitation District #1 .....	941,390	2.00	1,882	13.00	12,238	15.00	14,120
Cunningham Fire District .....	27,090,300	2.00	54,180	0.50	13,545	2.50	67,725
Deer Trail Fire Protection District .....	9,018,380	.267	2,408	.....	.....	.267	2,408
Devonshire Heights Water & Sanitation District .....	1,257,280	.457	575	5.543	6,968	6.00	7,543
East Bellevue Water & Sanitation District .....	788,130	2.84	2,238	13.99	11,026	16.83	13,264
East Cherry Creek Valley Water & Sanitation .....	11,224,600	7.50	84,184	.....	.....	7.50	84,184
East Valley Water & Sanitation District .....	256,630	2.30	590	10.70	2,746	13.00	3,336
Goldsmith Gulch Sanitation District .....	19,325,400	1.30	25,123	.....	.....	1.30	25,123
Greenbelt Sanitation District .....	1,371,730	.....	.....	9.60	13,168	9.60	13,168
Greenwood Village Sewer & Gen. Improve .....	2,861,480	3.223	9,222	5.777	16,531	9.00	25,753
Havana Water & Sanitation District .....	2,947,660	.....	.....	10.00	29,476	10.00	29,476
Hi-Lin Water & Sanitation District .....	1,330,030	6.00	7,980	.....	.....	6.00	7,980
Hillcrest Water & Sanitation District .....	4,259,110	1.52	6,474	3.18	13,544	4.70	20,018
Holly Hills Water & Sanitation .....	5,720,170	2.65	15,158	.....	.....	2.65	15,158
Inverness Water & Sanitation District .....	555,160	.....	.....	8.00	4,441	8.00	4,441
Littleton Fire Protection District .....	84,246,740	6.00	505,480	.....	.....	6.00	505,480
Littleton Sanitation District #7 .....	618,880	1.71	1,058	.....	.....	1.71	1,058
Littleton Sanitation District #11 .....	10,023,310	.19	1,904	.....	.....	.19	1,904
Logan Town General Improvement District .....	799,700	.40	320	1.60	1,279	2.00	1,599
Mansfield Heights Water & Sanitation District .....	2,107,590	1.80	3,793	3.20	6,744	5.00	10,537
Normandy Estates Metro & Recreation District .....	1,049,210	.....	.....	4.00	4,197	4.00	4,197
North Kiowa Bijou Ground Water Management .....	18,987,060	.48	9,114	.....	.....	.48	9,114
Orchard Hills Water District .....	1,171,330	3.57	4,181	6.43	7,532	10.00	11,713
Orchard Hills Metropolitan Recreation & Park .....	1,171,330	4.00	4,685	.....	.....	4.00	4,685
Parker Fire Protection District .....	3,102,780	3.00	9,308	.....	.....	3.00	9,308
Platte Canyon Water & Sanitation District .....	6,217,340	6.27	38,983	1.73	10,756	8.00	49,739
Regional Transportation District .....	646,837,330	.50	323,418	.....	.....	.50	323,418
Sable Altura Fire Protection District .....	1,458,900	7.00	10,212	.....	.....	7.00	10,212
Sable Water District .....	7,269,070	.....	.....	3.00	21,807	3.00	21,807
Sheridan Sanitation District .....	888,750	1.15	1,022	.....	.....	1.15	1,022
Sheridan Sanitation District #2 .....	5,856,690	.62	3,631	.....	.....	.62	3,631
Sheridan General Improvement District #3 .....	689,310	.70	482	7.00	4,825	7.70	5,307
Skyline Fire Protection District .....	7,510,980	.80	6,009	.....	.....	.80	6,009
South Englewood Sanitation #1 .....	34,220,410	.097	3,319	.....	.....	.097	3,319



# VALUATIONS, LEVIES AND REVENUE OF GOVERNMENTAL SUBDIVISIONS OF THE STATE AS OF JANUARY 1, 1975, Continued.

## ARAPAHOE COUNTY, Continued

	Assessed Valuation Nearest Ten Dollars	All Funds Except Bond Redemption Levy Mills	Revenue Dollars	Bond Redemption Fund Levy Mills	Revenue Dollars	Levy Mills	Total Revenue Dollars
Southgate Sanitation District .....	\$ 43,697,740	2.00	\$ 87,395	2.00	\$ 87,395	4.00	\$ 174,790
Southgate Water District .....	53,333,100	1.00	53,333	2.00	106,666	3.00	159,999
South Suburban Metropolitan Rec. & Park .....	212,169,310	3.272	694,133	.728	154,544	4.00	848,677
Southwest Cherry Hills Water District .....	2,745,500	1.333	3,659	.....	.....	1.333	3,659
Southwest Metropolitan Water & Sanitation ..	1,239,570	10.00	12,395	.....	.....	10.00	12,395
Strasburg Fire Protection District .....	4,005,390	1.50	6,008	.....	.....	1.50	6,008
Strasburg Water & Sanitation District .....	265,440	.....	.....	11.00	2,919	11.00	2,919
Tamarac Water & Sanitation District .....	234,000	2.65	620	5.40	1,264	8.05	1,884
Urban Drainage & Flood Control .....	645,695,840	.50	322,847	.....	.....	.50	322,847
Valley Water District .....	5,119,330	2.46	12,594	.....	.....	2.46	12,594
Willow Water District .....	308,830	4.00	1,235	.....	.....	4.00	1,235
<b>TOTAL .....</b>	<b>\$2,561,289,680*</b>		<b>\$4,199,019</b>		<b>\$666,290</b>		<b>\$4,865,309</b>

\* Total may be slightly off due to rounding

### SUMMARY OF LEVIES

#### TYPE OF LEVY

School Districts .....	\$670,696,230	.....	\$33,920,533	.....	\$5,689,802	.....	\$39,610,335
Cities and Towns .....	477,421,190	.....	5,207,959	.....	188,489	.....	5,396,448
County Purposes .....	670,696,230	8.80	5,902,126	.....	.....	8.80	5,902,126
Local Improvement and Service Districts .....	2,561,289,680	.....	4,199,019	.....	666,290	.....	4,865,309
Predatory Animal Fund .....	1,990	40.00	79	.....	.....	40.00	79
<b>County Total Valuation and Revenue .....</b>	<b>\$670,696,230</b>		<b>\$49,229,716</b>		<b>\$6,544,581</b>		<b>\$55,774,297</b>

## ARCHULETA COUNTY

Number	School Districts In Numerical Order Name	Assessed Valuation Nearest Ten Dollars	Public School Finance and General Fund Levy Mills	Revenue Dollars	Capital Reserve Fund Levy Mills	Revenue Dollars	Bond Redemption Fund Levy Mills	Revenue Dollars	Levy Mills	Total Revenue Dollars
10Jt-R	Bayfield .....	\$ 198,300	31.11	\$ 6,169	.....	.....	2.00	\$ 396	33.11	\$ 6,565
11Jt	Ignacio United .....	812,050	31.11	25,262	2.00	1,624	.....	.....	33.11	26,886
50Jt	Archuleta County .....	14,877,850	32.27	480,108	4.00	59,511	3.00	44,634	39.27	584,253
<b>TOTAL .....</b>		<b>\$15,888,200</b>		<b>\$511,539</b>		<b>\$61,135</b>		<b>\$45,030</b>		<b>\$617,704</b>

X = Revenue Voted At Special School Election

10Jt-R School District is joint with La Plata County.  
11Jt School District is joint with La Plata County.  
50Jt School District is joint with Hinsdale County.  
Headquarters in county in bold face type.

	Assessed Valuation Nearest Ten Dollars	All Funds Except Bond Redemption Levy Mills	Revenue Dollars	Bond Redemption Fund Levy Mills	Revenue Dollars	Levy Mills	Total Revenue Dollars
<b>CITIES AND TOWNS</b>							
Pagosa Springs — 50Jt .....	\$1,956,170	11.50*	\$22,496	.....	.....	11.50*	\$22,496

\* Levy Approved by Division of Local Government

### COUNTY PURPOSES

County General Fund .....	\$15,888,200	5.50	\$87,385	.....	.....	5.50	\$87,385
Contingent Fund .....	15,888,200	1.00	15,888	.....	.....	1.00	15,888
Road and Bridge Fund .....	15,888,200	1.00	15,888	.....	.....	1.00	15,888
Public Welfare Fund .....	15,888,200	2.00	31,776	.....	.....	2.00	31,776
<b>TOTAL .....</b>	<b>\$15,888,200</b>	<b>9.50*</b>	<b>\$150,937</b>			<b>9.50*</b>	<b>\$150,937</b>

\* Levy Approved by Division of Local Government

### LOCAL IMPROVEMENT AND SERVICE DISTRICTS

Pagosa Springs Sanitation District .....	\$1,956,170	9.00*	\$17,606	.....	.....	9.00*	\$17,606
Pagosa Water and Sanitation District .....	4,563,880	11.00	50,203	6.00	27,383	17.00	77,586
Pine River Irrigation District .....	3898A	1.14A	4,444	.....	.....	1.14A	4,444
Southwest Water Conservation Dist. ....	15,888,200	.54*	8,580	.....	.....	.54*	8,580
Archuleta Co. Predatory Animal .....	1,665†	.20†	333	.....	.....	.20	333
<b>TOTAL .....</b>	<b>\$22,408,250</b>		<b>\$81,166</b>		<b>\$27,383</b>		<b>\$108,549</b>

\* Levy Approved by Division of Local Government

† Head — Per Head  
A Acres — Per Acre

## FOURTH ANNUAL REPORT

VALUATIONS, LEVIES AND REVENUE OF GOVERNMENTAL SUBDIVISIONS OF THE STATE  
AS OF JANUARY 1, 1975, Continued.

## ARCHULETA COUNTY, Continued

SUMMARY OF LEVIES TYPE OF LEVY	Assessed Valuation	All Funds Except Bond Redemption	Bond Redemption Fund	Total	
	Nearest Ten Dollars	Levy Mills	Revenue Dollars	Levy Mills	Revenue Dollars
School Districts .....	\$15,888,200	....	\$572,674	....	\$617,704
Cities and Towns .....	1,956,170	....	22,496	....	22,496
County Purposes .....	15,888,200	9.50	150,937	9.50	150,937
Local Improvement and Service Districts .....	22,408,250	....	81,166	....	108,549
Predatory Animal Fund .....	6,060	40.00	242	....	242
County Total Valuation and Revenue .....	\$15,888,200		\$827,515		\$899,928

## BACA COUNTY

School Districts in Numerical Order	Assessed Valuation	Public School Finance and General Fund	Capital Reserve Fund	Bond Redemption Fund	Total	
	Nearest Ten Dollars	Levy Mills	Revenue Dollars	Levy Mills	Revenue Dollars	Revenue Dollars
Re-1 ..... Walsh .....	\$ 9,432,350	37.48	\$353,525	4.00	\$ 37,729	\$ 391,254
RE-3 ..... Pritchett .....	3,600,320	34.75	125,111	4.00	14,401	161,114
RE-4 ..... Springfield .....	8,491,110	39.75	337,522	4.00	33,964	402,903
RE-5 ..... Vilas .....	2,797,160	31.98	89,453	4.00	11,189	111,551
RE-6 ..... Campo .....	2,372,740	39.58	93,913	2.00	4,746	105,777
TOTAL .....	\$26,693,680		\$999,524		\$102,029	\$1,172,599

CITIES AND TOWNS	Assessed Valuation	All Funds Except Bond Redemption	Bond Redemption Fund	Total	
	Nearest Ten Dollars	Levy Mills	Revenue Dollars	Levy Mills	Revenue Dollars
Campo — RE-6 .....	\$ 144,145	18.56	\$ 2,675	....	\$ 2,675
Pritchett — RE-3 .....	270,655	18.84	5,099	....	5,099
Springfield — RE-4 .....	2,408,890	20.20	48,660	....	48,660
Two Buttes — RE-4 .....	124,785	10.03	1,252	....	1,252
Vilas — RE-5 .....	57,310	33.40	1,914	....	1,914
Walsh — RE-1 .....	1,051,845	31.97	33,627	....	33,627
TOTAL .....	\$4,057,630		\$93,227		\$93,227

COUNTY PURPOSES	Assessed Valuation	All Funds Except Bond Redemption	Bond Redemption Fund	Total	
	Nearest Ten Dollars	Levy Mills	Revenue Dollars	Levy Mills	Revenue Dollars
County General Fund .....	\$26,693,680	12.50	\$333,671	....	\$333,671
Contingent Fund .....	26,693,680	.50	13,347	....	13,347
Road and Bridge Fund .....	26,693,680	5.00	133,468	....	133,468
Public Welfare Fund .....	26,693,680	1.40	37,371	....	37,371
Public Works Fund .....	26,693,680	.40	10,678	....	10,678
TOTAL .....	\$26,693,680	19.80	\$528,535	19.80	\$528,535

LOCAL IMPROVEMENT AND SERVICE DISTRICTS	Assessed Valuation	All Funds Except Bond Redemption	Bond Redemption Fund	Total	
	Nearest Ten Dollars	Levy Mills	Revenue Dollars	Levy Mills	Revenue Dollars
District Hospital — Walsh, Colorado .....	\$13,427,645	5.00	\$ 67,138	....	\$ 67,138
Prowers Co. Hospital District .....	30	5.56	....	....	....
Southeast Hospital District .....	13,266,005	4.86	64,473	....	64,473
Two Buttes Metro Rec. District .....	1,653,730	1.00	1,654	....	1,654
Campo Cemetery .....	2,326,840	1.00	2,327	....	2,327
Minneapolis Cemetery .....	1,734,090	.36	624	....	624
Springfield Cemetery .....	10,827,880	.57	6,172	....	6,172
Stonington Cemetery .....	2,017,715	1.00	2,018	....	2,018
Two Buttes Cemetery .....	1,653,730	.66	1,091	....	1,091
Vilas Cemetery .....	3,161,315	.98	3,098	....	3,098
Walsh Cemetery .....	3,851,075	.90	3,466	....	3,466
TOTAL .....	\$53,920,055		\$152,061		\$152,061

SUMMARY OF LEVIES TYPE OF LEVY	Assessed Valuation	All Funds Except Bond Redemption	Bond Redemption Fund	Total	
	Nearest Ten Dollars	Levy Mills	Revenue Dollars	Levy Mills	Revenue Dollars
School Districts .....	\$26,693,680	....	\$1,101,553	....	\$1,172,599
Cities and Towns .....	4,057,630	....	93,227	....	93,227
County Purposes .....	26,693,680	19.80	528,535	19.80	528,535
Local Improvement and Service Districts .....	53,920,055	....	152,061	....	152,061
County Total Valuation and Revenue .....	\$26,693,680		\$1,875,376		\$1,946,422

## BENT COUNTY

School Districts in Numerical Order	Assessed Valuation	Public School Finance and General Fund	Capital Reserve Fund	Bond Redemption Fund	Total	
	Nearest Ten Dollars	Levy Mills	Revenue Dollars	Levy Mills	Revenue Dollars	Revenue Dollars
Re-1 ..... Las Animas .....	\$10,253,620	39.59	\$405,941	3.00	\$30,761	\$491,046
Re-2 ..... McClave .....	6,722,370	30.93	207,923	1.00	6,722	237,165
Re-13Jt ..... Wiley .....	1,195,170	39.24	46,898	4.00	4,781	60,882
TOTAL .....	\$18,171,160		\$660,762		\$42,264	\$789,093

Re-13-Jt School District is joint with **Prowers County**.  
Headquarters in county in bold face type.

# DIVISION OF PROPERTY TAXATION

139

## VALUATIONS, LEVIES AND REVENUE OF GOVERNMENTAL SUBDIVISIONS OF THE STATE AS OF JANUARY 1, 1975, Continued.

### BENT COUNTY, Continued

	Assessed Valuation Nearest Ten Dollars	All Funds Except Bond Redemption Levy Mills	Revenue Dollars	Bond Redemption Fund Levy Mills	Revenue Dollars	Levy Mills	Total Revenue Dollars
<b>CITIES AND TOWNS</b>							
Las Animas — Re-1 .....	\$2,652,360	23.00	\$61,004	....	.....	23.00	\$61,004
<b>COUNTY PURPOSES</b>							
County General Fund .....	\$18,171,160	11.50	\$208,968	....	.....	11.50*	\$208,968
Contingent Fund .....	18,171,160	.50	9,068	....	.....	.50	9,068
Road and Bridge Fund .....	18,171,160	7.00	127,198	....	.....	7.00	127,198
Public Welfare Fund .....	18,171,160	5.29	96,125	....	.....	5.29*	96,125
Airport Fund .....	18,171,160	.02	363	....	.....	.02	363
Retirement Fund .....	18,171,160	1.00	18,171	....	.....	1.00	18,171
Ambulance .....	.....	.04	727	....	.....	.04	727
<b>TOTAL</b> .....	<b>\$18,171,160</b>	<b>25.35</b>	<b>\$460,638</b>			<b>25.35</b>	<b>\$460,638*</b>

\* Total Revenue from all Levies and General and Welfare Mills are approved by Division of Local Government.

#### LOCAL IMPROVEMENT AND SERVICE DISTRICTS

Bent Prowers Cemetery District .....	\$ 6,215,460	1.00	\$ 6,215	....	.....	1.00	\$ 6,215
Bent Co. — Las Animas Cemetery District ...	11,955,700	1.00	11,955	....	.....	1.00	11,955
Bent Co. — Las Animas Fire Protection Dist.	6,884,400	2.58	17,762	....	.....	2.58	17,762
Las Animas Consolidated Drainage .....	.....	.....	300	....	.....	.....	300
Las Animas Extension Drainage .....	.....	.....	1,408	....	.....	.....	1,408
Lubers Drainage .....	.....	.....	600	....	.....	.....	600
Southeast Colo. Water Conservancy Dist. ...	12,134,200	.40	4,854	....	.....	.40	4,854
Southwest General Improvement District ....	34,850	23.00	801	....	.....	23.00	801
<b>TOTAL</b> .....	<b>\$37,224,610</b>		<b>\$43,895</b>				<b>\$43,895</b>

#### SUMMARY OF LEVIES

##### TYPE OF LEVY

School Districts .....	\$18,171,160		\$ 703,026	....	\$86,067	....	\$ 789,093
Cities and Towns .....	2,652,360		61,004	....	.....	.....	61,004
County Purposes .....	18,171,160	25.35	460,638	....	.....	25.35	460,638
Local Improvement and Service Districts ....	37,224,610		43,895	....	.....	.....	43,895
Predatory Animal Fund .....	8,720	40.00	349	....	.....	40.00	349
<b>County Total Valuation and Revenue</b> .....	<b>\$18,171,160</b>		<b>\$1,268,912</b>		<b>\$86,067</b>		<b>\$1,354,979</b>

### BOULDER COUNTY

School Districts in Numerical Order		Assessed Valuation Nearest Ten Dollars	Public School Finance and General Fund Levy Mills	Revenue Dollars	Capital Reserve Fund Levy Mills	Revenue Dollars	Bond Redemption Fund Levy Mills	Revenue Dollars	Levy Mills	Total Revenue Dollars
Number	Name									
Re 1J	St. Vrain Valley ...	\$117,312,170	43.35	\$ 5,085,483	4.00	\$ 469,249	11.74	\$1,377,245	59.09	\$ 6,931,977
Old SD-17	Longmont .....	(56,579,940)	....	.....	....	.....	.52	29,422	.52	29,422
Old SD-47	Lyons .....	(2,313,020)	....	.....	....	.....	2.53	5,852	2.53	5,852
Re 2(J)	Boulder Valley ....	316,627,210	47.60	15,071,455	4.00	1,266,509	7.01	2,219,557	58.61	18,557,521
Old SD-3	Boulder .....	(115,245,170)	....	.....	....	.....	1.94	223,576	1.94	223,576
Old										
SD-FC5	Fairview .....	(105,308,070)	....	.....	....	.....	1.66	174,811	1.66	174,811
Old SD-43	Broomfield .....	(29,334,410)	....	.....	....	.....	2.93	85,950	2.93	85,950
Old										
RE-1J-71	Olde Stage .....	(113,130)	....	.....	....	.....	9.75	1,103	9.75	1,103
LR-2J	Thompson .....	320,170	36.91	11,817	4.00	1,281	12.51	4,005	53.42	17,103
LRP-3-J	Park .....	2,521,360	30.44	76,750	3.00	7,564	6.38	16,086	39.82	100,400
Old										
RE-1J-69	Park .....	(2,521,360)	....	.....	....	.....	3.65	9,203	3.65	9,203
<b>TOTAL</b> .....		<b>\$436,780,910</b>		<b>\$20,245,505</b>		<b>\$1,744,603</b>		<b>\$4,146,810</b>		<b>\$26,136,918</b>

Re-1-J School District is joint with Larimer and Weld Counties.  
 Re-2-J School District is joint with Larimer and Weld Counties.  
 Re-2(J) School District is joint with Gilpin County.  
 R-3 School District is joint with Larimer County.  
 Headquarters in County in bold face type.

## FOURTH ANNUAL REPORT

VALUATIONS, LEVIES AND REVENUE OF GOVERNMENTAL SUBDIVISIONS OF THE STATE  
AS OF JANUARY 1, 1975, Continued.

## BOULDER COUNTY, Continued

	Assessed Valuation Nearest Ten Dollars	All Funds Except Bond Redemption Levy Mills	Revenue Dollars	Bond Redemption Fund Levy Mills	Revenue Dollars	Levy Mills	Total Revenue Dollars
<b>CITIES AND TOWNS</b>							
Boulder .....	\$168,951,550	13.40	\$2,263,951	.40	\$ 67,581	13.80	\$2,331,532
Broomfield .....	28,289,980	14.82	419,258	.65	18,388	15.47*	437,646
Erie .....	79,500	20.36	1,619	.....	.....	20.36	1,619
Jamestown .....	238,560	8.60	2,052	10.25	2,445	18.85	4,497
Lafayette .....	7,176,700	14.00	100,474	.....	.....	14.00	100,474
Longmont .....	69,226,060	9.00	623,035	.....	.....	9.00	623,035
Louisville .....	3,946,840	11.00	43,415	4.00	15,787	15.00*	59,202
Lyons .....	1,232,300	1.24	1,528	10.22	12,594	11.46	14,122
Nederland .....	1,345,820	15.10	20,322	.....	.....	15.10*	20,322
Superior .....	141,550	18.00	2,548	.....	.....	18.00*	2,548
Ward .....	121,160	11.45	1,387	.....	.....	11.45*	1,387
<b>TOTAL</b> .....	<b>\$280,750,020</b>		<b>\$3,479,589</b>		<b>\$116,795</b>		<b>\$3,596,384</b>

\*Levy Approved by Division of Local Government

## COUNTY PURPOSES

County General Fund .....	\$436,780,910	10.50	\$4,586,200	.....	.....	10.50*	\$4,586,200
Contingent Fund .....	436,780,910	2.00	872,791	.....	.....	2.00	872,791
Road and Bridge Fund .....	436,780,910	3.75	1,637,928	.....	.....	3.75	1,637,928
Public Welfare Fund .....	436,780,910	2.48	1,083,217	.....	.....	2.48	1,083,217
Retirement Fund .....	436,780,910	.23	100,460	.....	.....	.23	100,460
Public Works Fund .....	436,780,910	3.00	1,309,187	.....	.....	3.00	1,309,187
Solid Waste Fund .....	436,780,910	.25	109,195	.....	.....	.25	109,195
<b>TOTAL</b> .....	<b>\$436,780,910</b>	<b>22.21</b>	<b>\$9,698,978</b>			<b>22.21*</b>	<b>\$9,698,978</b>

\* Levy Approved by Division of Local Government

## LOCAL IMPROVEMENT AND SERVICE DISTRICTS

Allenspark Fire District .....	\$ 3,336,800	4.00	\$ 13,347	.....	.....	4.00*	\$ 13,347
Allenspark Water & Sanitation District .....	315,030	4.88	1,537	.....	.....	4.88	1,537
Baseline Water District .....	765,640	.....	.....	17.00	13,016	17.00*	13,016
Berthoud Fire District .....	374,530	2.10	787	.....	.....	2.10*	787
Big Springs Water & Sanitation Dist. ....	469,920	7.73	3,632	.....	.....	7.73	3,632
Boulder Central General Improvement District .....	5,412,270	.....	.....	13.00	70,360	13.00	70,360
Boulder Valley Water & Sanitation District .....	17,633,470	.....	.....	5.00	88,167	5.00	88,167
Brownsville Water & Sanitation Dist. ....	1,127,510	.....	.....	20.00	22,550	20.00	22,550
Coal Creek Canyon Fire District .....	1,107,530	7.00	7,753	.....	.....	7.00*	7,753
Eldorado Springs-Marshall Fire Dist. ....	1,419,200	4.39	6,230	.....	.....	4.39	6,230
Erie Water & Sanitation Dist. ....	9,620	4.55	44	.....	.....	4.55	44
Fairways Water & Sanitation Dist. ....	138,340	.....	.....	10.00	1,383	10.00	1,383
Four Mile Fire District .....	836,010	2.41	2,015	.....	.....	2.41	2,015
Gunbarrel Estates Water & Sanitation Dist. ..	1,590,930	9.40	14,955	9.60	15,273	19.00*	30,228
High Country Fire Dist. ....	1,161,370	6.00	6,968	.....	.....	6.00*	6,968
Hoover Hill Water & Sanitation Dist. ....	1,498,510	2.00	2,997	18.00	26,973	20.00*	29,970
Hygiene Fire District .....	10,522,880	1.00	10,523	.....	.....	1.00	10,523
Knollwood Water Dist. ....	495,590	.....	.....	17.00	8,425	17.00	8,425
Lefthand Water & Sanitation Dist. ....	617,810	.....	.....	12.00	7,414	12.00	7,414
Linden Park General Improvement Dist. ....	637,200	.....	.....	10.00	6,372	10.00	6,372
Longmont Fire Dist. ....	41,030,400	1.87	76,727	.....	.....	1.87*	76,727
Longmont General Improvement Dist. ....	2,749,260	.....	.....	17.00	46,737	17.00	46,737
Louisville General Improvement Dist. ....	2,719,300	.....	.....	5.50	14,956	5.50	14,956
Lyons Sanitation District .....	1,154,960	15.00	17,324	.....	.....	15.00*	17,324
Niwot Sanitation District .....	3,105,710	.82	2,547	8.18	25,405	9.00	27,952
Northern Colorado Water Conservancy Dist. .	341,080,260	1.00	341,080	.....	.....	1.00	341,080
Olde Stage Water District .....	546,220	.....	.....	18.76	10,247	18.76	10,247
Pine Brook Water District .....	2,322,970	.....	.....	13.00	30,199	13.00	30,199
Regional Transportation District .....	436,780,910	.50	218,390	.....	.....	.50*	218,390
Rocky Mountain Metro Rec. Dist. ....	967,640	4.00	3,871	.....	.....	4.00*	3,871
St. Vrain-Lefthand Water Conservancy Dist. .	107,828,830	.50	53,914	.....	.....	.50*	53,914
Shannon Estates Water & Sanitation Dist. ...	789,700	9.00	7,107	5.00	3,949	14.00	11,056
Sunshine Fire District .....	396,420	3.60	1,427	2.80	1,110	6.40	2,537
Urban Drainage & Flood Control .....	312,754,010	.50	156,377	.....	.....	.50*	156,377
Wagoner Water District .....	1,922,840	.....	.....	5.21	10,018	5.21*	10,018
West Adams County Fire District .....	30,060,340	4.80	144,290	.25	7,515	5.05	151,805
<b>TOTAL</b> .....	<b>\$1,335,679,930</b>		<b>\$585,376</b>		<b>\$63,038</b>		<b>\$648,414</b>

\* Levy Approved by Division of Local Government

## SUMMARY OF LEVIES

## TYPE OF LEVY

School Districts .....	\$436,780,910	.....	\$21,990,108	.....	\$4,146,810	.....	\$26,136,918
Cities and Towns .....	280,750,020	.....	3,479,589	.....	116,795	.....	3,596,384
County Purposes .....	436,780,910	22.21	9,698,978	.....	.....	22.21	9,698,978
Local Improvement and Service Dist. ....	1,335,679,930	.....	1,093,842	.....	410,069	.....	1,503,911
Predatory Animal Fund .....	12,620	40.00	505	.....	.....	40.00	505
<b>County Total Valuation and Revenue</b> .....	<b>\$436,780,910</b>		<b>\$36,263,022</b>		<b>\$4,673,674</b>		<b>\$40,936,696</b>

# DIVISION OF PROPERTY TAXATION

141

## VALUATIONS, LEVIES AND REVENUE OF GOVERNMENTAL SUBDIVISIONS OF THE STATE AS OF JANUARY 1, 1975, Continued.

### CHAFFEE COUNTY

School Districts in Numerical Order		Assessed Valuation	Public School Finance and General Fund	Capital Reserve Fund	Bond Redemption Fund	Total	
Number	Name	Nearest Ten Dollars	Levy Mills	Revenue Dollars	Levy Mills	Revenue Dollars	Revenue Dollars
R31	Buena Vista	\$12,275,100	31.11	\$381,878	4.00	\$ 49,100	\$519,359
R-32J	Salida	17,143,020	31.11	533,319	4.00	68,572	699,607
TOTAL		\$29,418,120		\$915,197		\$117,672	\$1,218,966

R-32J School District is joint with Fremont County.

		Assessed Valuation	All Funds Except Bond Redemption	Bond Redemption Fund	Total	
		Nearest Ten Dollars	Levy Mills	Revenue Dollars	Levy Mills	Revenue Dollars
CITIES AND TOWNS						
Buena Vista — R31		\$ 3,198,680	17.00	\$ 54,378	17.00*	\$ 54,378
Poncha Springs — R-32J		747,260	12.80	9,565	12.80*	9,565
Salida — R-32J		7,648,470	23.50	179,739	23.50*	179,739
TOTAL		\$11,594,410		\$243,682		\$243,682

\* Levy Approved by Division of Local Government

		Assessed Valuation	All Funds Except Bond Redemption	Bond Redemption Fund	Total	
		Nearest Ten Dollars	Levy Mills	Revenue Dollars	Levy Mills	Revenue Dollars
COUNTY PURPOSES						
County General Fund		\$29,418,120	12.38	\$364,196	12.38*	\$364,196
Road and Bridge Fund		29,418,120	.50	14,709	.50	14,709
Public Welfare Fund		29,418,120	3.67	107,965	3.67*	107,965
Retirement Fund		29,418,120	.30	8,825	.30	8,825
TOTAL		\$29,418,120	16.85	\$495,695	16.85*	\$495,695

\* Levy Approved by Division of Local Government

		Assessed Valuation	All Funds Except Bond Redemption	Bond Redemption Fund	Total	
		Nearest Ten Dollars	Levy Mills	Revenue Dollars	Levy Mills	Revenue Dollars
LOCAL IMPROVEMENT AND SERVICE DISTRICTS						
Buena Vista Sanitation District		\$ 3,151,690	2.43	\$ 7,659	2.43*	\$ 7,659
South Arkansas Fire District		3,796,220	4.50	17,083	4.50*	17,083
Southeastern Colo. Water Cons. Dist.		23,135,700	.40	9,254	.40*	9,254
TOTAL		\$30,083,610		\$33,996		\$33,996

\* Levy Approved by Division of Local Government

		Assessed Valuation	All Funds Except Bond Redemption	Bond Redemption Fund	Total	
		Nearest Ten Dollars	Levy Mills	Revenue Dollars	Levy Mills	Revenue Dollars
SUMMARY OF LEVIES						
TYPE OF LEVY						
School Districts		\$29,418,120	....	\$1,032,869	....	\$1,218,966
Cities and Towns		11,594,410	....	243,682	....	243,682
County Purposes		29,418,120	16.85	495,695	16.85	495,695
Local Improvement and Service Districts		30,083,610	....	33,996	....	33,996
Predatory Animal Fund		1,980	40.00	79	....	79
County Total Valuation and Revenue		\$29,418,120		\$1,806,321		\$1,992,418

### CHEYENNE COUNTY

School Districts in Numerical Order		Assessed Valuation	Public School Finance and General Fund	Capital Reserve Fund	Bond Redemption Fund	Total	
Number	Name	Nearest Ten Dollars	Levy Mills	Revenue Dollars	Levy Mills	Revenue Dollars	Revenue Dollars
R-1	Kit Carson	\$7,131,280	32.13	\$229,128	4.00	\$28,525	\$257,653
R-2	Cheyenne Wells	8,476,360	32.00	271,244	1.55	13,138	345,327
R-3	Arapahoe	3,388,410	36.91	125,066	4.00	13,554	147,091
TOTAL		\$18,996,050		\$625,438		\$55,217	\$750,071

		Assessed Valuation	All Funds Except Bond Redemption	Bond Redemption Fund	Total	
		Nearest Ten Dollars	Levy Mills	Revenue Dollars	Levy Mills	Revenue Dollars
CITIES AND TOWNS						
Cheyenne Wells — R-2		\$1,206,560	25.00	\$30,164	25.00	\$30,164
Kit Carson — R-1		350,890	18.00	6,316	18.00	6,316
TOTAL		\$1,557,450		\$36,480		\$36,480

		Assessed Valuation	All Funds Except Bond Redemption	Bond Redemption Fund	Total	
		Nearest Ten Dollars	Levy Mills	Revenue Dollars	Levy Mills	Revenue Dollars
COUNTY PURPOSES						
County General Fund		\$18,996,050	8.00	\$151,968	8.00	\$151,968
Contingent Fund		18,996,050	.50	9,498	.50	9,498
Road and Bridge Fund		18,996,050	5.00	94,980	5.00	94,980
Public Welfare Fund		18,996,050	1.15	21,845	1.15	21,845
Retirement Fund		18,996,050	.25	4,749	.25	4,749
Public Works Fund		18,996,050	1.00	18,996	1.00	18,996
Ambulance Fund		18,996,050	.25	4,749	.25	4,749
TOTAL		\$18,996,050	16.15	\$306,785	16.15*	\$306,785

\* Levy Approved by Division of Local Government

## FOURTH ANNUAL REPORT

VALUATIONS, LEVIES AND REVENUE OF GOVERNMENTAL SUBDIVISIONS OF THE STATE  
AS OF JANUARY 1, 1975, Continued.

## CHEYENNE COUNTY, Continued

	Assessed Valuation Nearest Ten Dollars	Levy Mills	All Funds Except Bond Redemption Revenue Dollars	Levy Mills	Bond Redemption Fund Revenue Dollars	Levy Mills	Total Revenue Dollars
<b>LOCAL IMPROVEMENT AND SERVICE DISTRICTS</b>							
Arapahoe Cemetery .....	\$3,730,420	.48	\$ 1,790	....	....	.48	\$ 1,790
Fairview Cemetery .....	8,202,190	.92	7,546	....	....	.92	7,546
Kit Carson Cemetery .....	4,630,620	.85	3,936	....	....	.85	3,936
Fire No. 1 .....	10,641,660	.44	4,735	....	....	.44	4,735
Cheyenne Wells Sanitation .....	1,150,540	4.42	5,086	4.98	5,729	9.40	10,815
Kit Carson Sanitation .....	404,980	....	....	9.00	3,645	9.00	3,645
East Cheyenne Ground Wtr. Mgt. Dist. ....	11,239,690	.20	2,248	....	....	.20	2,248
<b>TOTAL .....</b>	<b>\$40,000,100</b>		<b>\$25,341</b>		<b>\$9,374</b>		<b>\$34,715</b>
<b>SUMMARY OF LEVIES</b>							
<b>TYPE OF LEVY</b>							
School Districts .....	\$18,996,050	....	\$ 680,655	....	\$69,416	....	\$ 750,071
Cities and Towns .....	1,557,450	....	36,480	....	....	....	36,480
County Purposes .....	18,996,050	16.15	306,785	....	....	16.15	306,785
Local Improvement and Service Districts ....	40,000,100	....	25,341	....	9,374	....	34,715
Predatory Animal Fund .....	190	40.00	8	....	....	40.00	8
<b>County Total Valuation and Revenue .....</b>	<b>\$18,996,050</b>		<b>\$1,049,269</b>		<b>\$78,790</b>		<b>\$1,128,059</b>

## CLEAR CREEK COUNTY

School Districts in Numerical Order	Assessed Valuation Nearest Ten Dollars	Public School Finance and General Fund Levy Mills	Revenue Dollars	Capital Reserve Fund Levy Mills	Revenue Dollars	Bond Redemption Fund Levy Mills	Revenue Dollars	Levy Mills	Total Revenue Dollars
RE-1 .....	\$39,524,900	28.34	\$1,120,136	4.00	\$158,099	2.45	\$96,836	34.79	\$1,375,071
	Assessed Valuation Nearest Ten Dollars	Levy Mills	Revenue Dollars	Levy Mills	Revenue Dollars	Levy Mills	Revenue Dollars	Levy Mills	Total Revenue Dollars
<b>CITIES AND TOWNS</b>									
Empire — RE-1 .....	\$ 360,520	17.60	\$ 6,345	....	....	....	....	17.60	\$ 6,345
Georgetown — RE-1 .....	3,580,860	6.00	21,485	....	....	....	....	6.00	21,485
Idaho Springs — RE-1 .....	3,771,800	7.75	29,231	2.25	8,487	....	....	10.00	37,718
Silver Plume — RE-1 .....	294,450	15.00	4,417	....	....	....	....	15.00	4,417
<b>TOTAL .....</b>	<b>\$8,007,630</b>		<b>\$61,478</b>		<b>\$8,487</b>				<b>\$69,965</b>
<b>COUNTY PURPOSES</b>									
County General Fund .....	\$39,524,900	11.11	\$439,121	....	....	....	....	11.11	\$439,121
Contingent Fund .....	39,524,900	.50	19,762	....	....	....	....	.50	19,762
Road and Bridge Fund .....	39,524,900	8.75	345,843	....	....	....	....	8.75	345,843
Public Welfare Fund .....	39,524,900	1.25	49,406	....	....	....	....	1.25	49,406
Retirement Fund .....	39,524,900	.20	7,905	....	....	....	....	.20	7,905
Public Works Fund .....	39,524,900	1.00	39,525	....	....	....	....	1.00	39,525
Fire Fund .....	39,524,900	.16	6,324	....	....	....	....	.16	6,324
Solid Waste Fund .....	39,524,900	.43	16,996	....	....	....	....	.43	16,996
Ambulance Fund .....	39,524,900	.45	17,786	....	....	....	....	.45	17,786
<b>TOTAL .....</b>	<b>\$39,524,900</b>	<b>23.85</b>	<b>\$942,668</b>					<b>23.85*</b>	<b>\$942,668</b>

\* Levy Approved by Division of Local Government

<b>LOCAL IMPROVEMENT AND SERVICE DISTRICTS</b>									
Central Clear Creek Sanitation District .....	\$ 596,540	....	....	9.00	\$ 5,369	9.00	\$ 5,369	....	\$ 5,369
Clear Creek Street Improvement District .....	1,592,180	....	....	2.30	3,662	2.30	3,662	....	3,662
Chicago Creek Sanitation District .....	311,080	....	....	15.00	4,666	15.00	4,666	....	4,666
Evergreen Fire Protection District .....	3,852,890	2.50	9,632	....	....	2.50	9,632	....	9,632
Georgetown Valley Water & Sanitation .....	1,594,150	....	....	35.00	55,795	35.00	55,795	....	55,795
St. Mary's Glacier Water & Sanitation .....	1,641,080	....	....	15.00	24,616	15.00	24,616	....	24,616
<b>TOTAL .....</b>	<b>\$9,587,920</b>		<b>\$9,632</b>		<b>\$94,108</b>		<b>\$103,740</b>		

<b>SUMMARY OF LEVIES</b>									
<b>TYPE OF LEVY</b>									
School Districts .....	\$39,524,900	....	\$1,278,235	....	\$ 96,836	....	\$1,375,071	....	
Cities and Towns .....	8,007,630	....	61,478	....	8,487	....	69,965	....	
County Purposes .....	39,524,900	23.85	942,668	....	....	23.85	942,668	....	
Local Improvement and Service Districts ....	9,587,920	....	9,632	....	94,108	....	103,740	....	
Predatory Animal Fund .....	....	....	....	....	....	....	....	....	
<b>County Total Valuation and Revenue .....</b>	<b>\$39,524,900</b>		<b>\$2,292,013</b>		<b>\$199,431</b>		<b>\$2,491,444</b>		

# DIVISION OF PROPERTY TAXATION

143

## VALUATIONS, LEVIES AND REVENUE OF GOVERNMENTAL SUBDIVISIONS OF THE STATE AS OF JANUARY 1, 1975, Continued.

### CONEJOS COUNTY

School Districts In Numerical Order		Assessed Valuation	Public School Finance and General Fund		Capital Reserve Fund	Bond Redemption Fund		Total		
Number	Name	Nearest Ten Dollars	Levy Mills	Revenue Dollars	Levy Mills	Revenue Dollars	Levy Mills	Revenue Dollars	Levy Mills	Revenue Dollars
Re 1J	North Conejos	\$ 6,209,840	31.11	\$193,188	4.00	\$24,839	6.90	\$ 42,848	42.01	\$260,875
Re 10	South Conejos	4,539,270	31.12	141,262	2.00	9,079	6.91	31,366	40.03	181,707
6J	Sanford	2,017,640	31.11	62,769	1.00	2,018	11.00	22,194	43.11	86,981
Re-11J	Alamosa	664,830	33.49	22,265	4.00	2,659	8.50	5,651	45.99	30,575
TOTAL		\$13,431,580		\$419,484		\$38,595		\$102,059		\$560,138

RE 1J School District is joint with Alamosa County.  
6J School District is joint with Alamosa County.  
Re-11J School District is joint with Alamosa County.

Headquarters in county in bold face type.

		Assessed Valuation	All Funds Except Bond Redemption		Bond Redemption Fund		Total
		Nearest Ten Dollars	Levy Mills	Revenue Dollars	Levy Mills	Revenue Dollars	Revenue Dollars
CITIES AND TOWNS							
Antonito — Re10		\$ 669,375	14.06	\$ 9,411	6.31	\$4,224	\$13,635
La Jara — RE1J		695,720	19.10	13,288			13,288
Manassa — RE 1J		409,660	20.85	8,541			8,541
Romeo — Re 1J		153,895	9.45	1,454			1,454
Sanford — 6J		233,205	9.30	2,168			2,168
TOTAL		\$2,161,855		\$34,862		\$4,224	\$39,086

COUNTY PURPOSES							
County General Fund		\$13,431,580	10.43	\$140,073			\$140,073
Contingent Fund		13,431,580	.25	3,358			3,358
Road and Bridge Fund		13,431,580	1.50	20,147			20,147
Public Welfare Fund		13,431,580	5.00	67,158			67,158
Public Works Fund		13,431,580	.50	6,716			6,716
TOTAL		\$13,431,580	17.68	\$237,452			\$237,452

LOCAL IMPROVEMENT AND SERVICE DISTRICTS							
Capulin Cemetery		\$ 451,200	1.50	\$ 677			\$ 677
Carmel Drainage		3,280A	1.00A	3,280			3,280
Central Conejos Fire District		1,363,110	6.00	8,178			8,178
Conejos County Hospital		13,431,355			2.23	29,952	29,952
Conejos Water Conserv.		7,294,520	.59	4,304			4,304
La Jara Cemetery		2,881,270	.75	2,161			2,161
Manassa-Romeo Cemetery		2,224,380	1.57	3,492			3,492
Morgan Drainage		10,942.34	.30A	3,283			3,283
Northeast Conejos Fire Dist.		1,660,405	2.00	3,321			3,321
Northwest Conejos Fire Dist.		4,306,730	2.00	8,613			8,613
Rio Grande Water Conservancy		13,431,355	1.00	13,431			13,431
Sanford Cemetery		2,178,735	2.07	4,510			4,510
San Luis Valley Drainage		8,717A	.20A	1,744			1,744
South Conejos Fire Dist.		2,900,590	3.00	8,702			8,702
TOTAL		\$52,123,650		\$65,696		\$29,952	\$95,648

A Acres — Per Acre

### SUMMARY OF LEVIES

#### TYPE OF LEVY

School Districts	\$13,431,580		\$458,079		\$102,059		\$560,138
Cities and Towns	2,161,855		34,862		4,224		39,086
County Purposes	13,431,580	17.68	237,452			17.68	237,452
Local Improvement and Service Districts	52,123,650		65,696		29,952		95,648
Predatory Animal Fund	97,650	40.00	3,906			40.00	3,906
County Total Valuation and Revenue	\$13,431,580		\$799,995		\$136,235		\$936,230

### COSTILLA COUNTY

School Districts in Numerical Order		Assessed Valuation	Public School Finance and General Fund		Capital Reserve Fund		Bond Redemption Fund		Total	
Number	Name	Nearest Ten Dollars	Levy Mills	Revenue Dollars	Levy Mills	Revenue Dollars	Levy Mills	Revenue Dollars	Levy Mills	Revenue Dollars
R-1	Centennial	\$ 8,676,307	34.87	\$302,542	4.00	\$34,705	13.65	\$118,431	52.52	\$455,678
R-30	Sierra Grande	9,305,183	26.28	244,540	4.00	37,220	2.80	26,054	33.08	307,814
TOTAL		\$17,981,490XX		\$547,082		\$71,925		\$144,485		\$763,492

XX-Movable Structures Not Included

## FOURTH ANNUAL REPORT

VALUATIONS, LEVIES AND REVENUE OF GOVERNMENTAL SUBDIVISIONS OF THE STATE  
AS OF JANUARY 1, 1975, Continued.

## COSTILLA COUNTY, Continued

	Assessed Valuation Nearest Ten Dollars	All Funds Except Bond Redemption Levy Mills	Revenue Dollars	Bond Redemption Fund Levy Mills	Revenue Dollars	Levy Mills	Total Revenue Dollars
<b>CITIES AND TOWNS</b>							
San Luis — R-1 .....	\$ 700,055	12.00	\$ 8,400	....	.....	12.00	\$ 8,400
Blanca — R-30 .....	497,165	11.50	5,718	....	.....	11.50	5,718
TOTAL .....	\$1,197,220		\$14,118				\$14,118
<b>COUNTY PURPOSES</b>							
County General Fund .....	\$18,060,870	10.51	\$189,800	....	.....	10.51	\$189,800
Contingent Fund .....	18,060,870	.60	11,312	....	.....	.60	11,312
Road and Bridge Fund .....	18,060,870	1.00	18,060	....	.....	1.00	18,060
Public Welfare Fund .....	18,060,870	4.00	72,400	....	.....	4.00	72,400
Library Fund .....	18,060,870	.50	9,030	....	.....	.50	9,030
Public Works Fund .....	18,060,870	1.63	29,393	....	.....	1.63	29,393
TOTAL .....	\$18,060,870	18.24	\$329,995			18.24	\$329,995
<b>LOCAL IMPROVEMENT AND SERVICE DISTRICTS</b>							
Costilla County Fire District .....	\$17,484,235	1.25	\$21,855	....	.....	1.25	\$21,855
San Luis Water & Sanitation District .....	700,055	1.75	1,255	....	.....	1.75	1,255
Trinchera Water Conservancy District .....	9,892,938	.40	3,900	....	.....	.40	3,900
TOTAL .....	\$28,077,228		\$27,010				\$27,010
<b>SUMMARY OF LEVIES</b>							
<b>TYPE OF LEVY</b>							
School Districts .....	\$17,981,490	....	\$619,007	....	\$144,485	....	\$763,492
Cities and Towns .....	1,276,690	....	15,030	....	.....	....	15,030
County Purposes .....	18,060,870	18.24	329,995	....	.....	18.24	329,995
Local Improvement and service Districts .....	28,077,228	....	27,010	....	.....	....	27,010
Predatory Animal Fund .....	16,360	40.00	654	....	.....	40.00	654
County Total Valuation and Revenue .....	\$18,060,870		\$991,696		\$144,485		\$1,136,181

## CROWLEY COUNTY

School Districts in Numerical Order		Assessed Valuation Nearest Ten Dollars	Public School Finance and General Fund Levy Mills	Revenue Dollars	Capital Reserve Fund Levy Mills	Revenue Dollars	Bond Redemption Fund Levy Mills	Revenue Dollars	Levy Mills	Total Revenue Dollars
Number	Name									
Re-1-J	Crowley County	\$ 9,165,120	35.72	\$327,378	4.00	\$36,660	4.02	\$36,844	43.74	\$400,882
3J	Manzanola	363,210	34.59	12,563	4.00	1,453	16.50	5,993	55.09	20,009
R4J	Fowler	546,130	40.33	22,025	1.50	819	10.00	5,461	51.83	28,305
TOTAL		\$10,074,460		\$361,966		\$38,932		\$48,298		\$449,196
Re-1-J School District is joint with Lincoln County. 3J School District is joint with Otero county R4J School District is joint with Otero and Pueblo Counties. Headquarters in county in bold face type.										

	Assessed Valuation Nearest Ten Dollars	All Funds Except Bond Redemption Levy Mills	Revenue Dollars	Bond Redemption Fund Levy Mills	Revenue Dollars	Levy Mills	Total Revenue Dollars
<b>CITIES AND TOWNS</b>							
Crowley — Re-1-J .....	\$ 134,930	18.00	\$ 2,429	....	.....	18.00	\$ 2,429
Olney Springs — Re-1-J .....	171,520	11.20	1,921	....	.....	11.20	1,921
Ordway — Re-1-J .....	1,094,620	23.00	25,176	....	.....	23.00	25,176
Sugar City — Re-1-J .....	255,620	17.80	4,550	....	.....	17.80	4,550
TOTAL .....	\$1,656,690		\$34,076				\$34,076
<b>COUNTY PURPOSES</b>							
County General Fund .....	\$10,074,460	9.00	\$ 90,670	....	.....	9.00	\$ 90,670
Contingent Fund .....	10,074,460	1.91	19,242	....	.....	1.91	19,242
Road and Bridge Fund .....	10,074,460	1.91	19,242	....	.....	1.91	19,242
Public Welfare Fund .....	10,074,460	4.30	43,321	....	.....	4.30	43,321
Fire Fund .....	10,074,460	.55	5,541	....	.....	.55	5,541
Predatory Control Fund .....	10,074,460	.22	2,216	....	.....	.22	2,216
TOTAL .....	\$10,074,460	17.89	\$180,232			17.89	\$180,232
<b>LOCAL IMPROVEMENT AND SERVICE DISTRICTS</b>							
Fowler Rural Fire District .....	\$ 166,690	1.00	\$ 167	2.00	\$333	3.00	\$ 500
Olney Springs Sanitation District .....	171,520	11.00	1,887	....	.....	11.00	1,887
Southeastern Colorado Water Conservancy District .....	7,562,490	.40	3,025	....	.....	.40	3,025
TOTAL .....	\$7,900,700		\$5,079		\$333		\$5,412



# VALUATIONS, LEVIES AND REVENUE OF GOVERNMENTAL SUBDIVISIONS OF THE STATE AS OF JANUARY 1, 1975, Continued.

## CROWLEY COUNTY, Continued

		Assessed Valuation Nearest Ten Dollars	All Funds Except Bond Redemption Levy Mills	Revenue Dollars	Bond Redemption Fund Levy Mills	Revenue Dollars	Total Levy Mills	Revenue Dollars
SUMMARY OF LEVIES								
TYPE OF LEVY								
School Districts .....		\$10,074,460	....	\$400,898	....	\$48,298	....	\$449,196
Cities and Towns .....		1,656,690	....	34,076	....	....	....	34,076
County Purposes .....		10,074,460	....	180,232	....	....	....	180,232
Local Improvement and Service Districts .....		7,900,700	....	5,079	....	333	....	5,412
Predatory Animal Fund .....		....	....	....	....	....	....	....
County Total Valuation and Revenue .....		\$10,074,460		\$620,285		\$48,631		\$668,916

## CUSTER COUNTY

		Assessed Valuation Nearest Ten Dollars	Public School Finance and General Fund Levy Mills	Revenue Dollars	Capital Reserve Fund Levy Mills	Revenue Dollars	Bond Redemption Fund Levy Mills	Revenue Dollars	Total Levy Mills	Revenue Dollars
Number	Name									
C-1 .....	Westcliffe .....	\$7,066,560	25.25	\$178,430	2.00	\$14,133	7.00	\$49,466	34.25	\$242,029
Re-2(J) .....	Fremont .....	472,130	31.12	14,693	4.00	1,888	6.58	3,106	41.70	19,687
TOTAL .....		\$7,538,690		\$193,123		\$16,021		\$52,572		\$261,716

Re-2(J) School District is joint with El Paso and Fremont Counties.  
Headquarters in county in bold face type.

		Assessed Valuation Nearest Ten Dollars	All Funds Except Bond Redemption Levy Mills	Revenue Dollars	Bond Redemption Fund Levy Mills	Revenue Dollars	Total Levy Mills	Revenue Dollars
CITIES AND TOWNS								
Silvercliffe — C-1 .....		\$293,790	6.00	\$1,763	....	....	6.00*	\$1,763
Westcliffe — C-1 .....		456,280	11.00	5,019	....	....	11.00*	5,019
TOTAL .....		\$750,070		\$6,782				\$6,782

\* Levy Approved by Division of Local Government

		Assessed Valuation Nearest Ten Dollars	Public School Finance and General Fund Levy Mills	Revenue Dollars	Capital Reserve Fund Levy Mills	Revenue Dollars	Bond Redemption Fund Levy Mills	Revenue Dollars	Total Levy Mills	Revenue Dollars
COUNTY PURPOSES										
County General Fund .....		\$7,538,690	13.00	\$ 98,003	....	....	....	....	13.00*	\$ 98,003
Contingent Fund .....		7,538,690	.50	3,769	....	....	....	....	.50	3,769
Road and Bridge Fund .....		7,538,690	1.00	7,539	....	....	....	....	1.00	7,539
Public Welfare Fund .....		7,538,690	1.00	7,539	....	....	....	....	1.00	7,539
TOTAL .....		\$7,538,690	15.50	\$116,850					15.50	\$116,850

\* Levy Approved by Division of Local Government

		Assessed Valuation Nearest Ten Dollars	Public School Finance and General Fund Levy Mills	Revenue Dollars	Capital Reserve Fund Levy Mills	Revenue Dollars	Bond Redemption Fund Levy Mills	Revenue Dollars	Total Levy Mills	Revenue Dollars
LOCAL IMPROVEMENT AND SERVICE DISTRICTS										
Round Mountain Water & Sanitation .....		\$693,580	4.00	\$2,774	....	....	....	....	4.00	\$2,774

		Assessed Valuation Nearest Ten Dollars	All Funds Except Bond Redemption Levy Mills	Revenue Dollars	Bond Redemption Fund Levy Mills	Revenue Dollars	Total Levy Mills	Revenue Dollars
SUMMARY OF LEVIES								
TYPE OF LEVY								
School Districts .....		\$7,538,690	....	\$209,144	....	\$52,572	....	\$261,716
Cities and Towns .....		750,070	....	6,782	....	....	....	6,782
County Purposes .....		7,538,690	15.50	116,850	....	....	15.50	116,850
Local Improvement and Service Districts .....		693,580	....	2,774	....	....	....	2,774
Predatory Animal Fund .....		....	....	....	....	....	....	....
County Total Valuation and Revenue .....		\$7,538,690		\$335,550		\$52,572		\$388,122

## DELTA COUNTY

		Assessed Valuation Nearest Ten Dollars	Public School Finance and General Fund Levy Mills	Revenue Dollars	Capital Reserve Fund Levy Mills	Revenue Dollars	Bond Redemption Fund Levy Mills	Revenue Dollars	Total Levy Mills	Revenue Dollars
Number	Name									
50(J) .....	Delta County .....	\$35,952,570	33.39	\$1,200,456	4.00	\$143,810	1.00	\$35,953	38.39	\$1,380,219

50(J) School District is joint with Gunnison, Mesa and Montrose Counties

		Assessed Valuation Nearest Ten Dollars	All Funds Except Bond Redemption Levy Mills	Revenue Dollars	Bond Redemption Fund Levy Mills	Revenue Dollars	Total Levy Mills	Revenue Dollars
CITIES AND TOWNS								
Cedaredge — 50(J) .....		\$1,797,000	10.00	\$17,970	....	....	10.00	\$17,970
Crawford — 50(J) .....		243,530	6.21	1,512	....	....	6.21	1,512
Delta — 50(J) .....		6,737,130	12.33	83,069	....	....	12.33	83,069
Hotchkiss — 50(J) .....		858,520	10.67	9,160	....	....	10.67	9,160
Paonia — 50(J) .....		1,978,080	10.85	21,462	....	....	10.85	21,462
TOTAL .....		\$11,614,260		\$133,173				\$133,173

## FOURTH ANNUAL REPORT

VALUATIONS, LEVIES AND REVENUE OF GOVERNMENTAL SUBDIVISIONS OF THE STATE  
AS OF JANUARY 1, 1975, Continued.

## DELTA COUNTY, Continued

	Assessed Valuation	All Funds Except Bond Redemption		Bond Redemption Fund		Total	
	Nearest Ten Dollars	Levy Mills	Revenue Dollars	Levy Mills	Revenue Dollars	Levy Mills	Revenue Dollars
COUNTY PURPOSES							
County General Fund .....	\$35,952,570	7.00	251,668	....	....	7.00	251,668
Contingent Fund .....	35,952,570	.50	17,976	....	....	.50	17,976
Road and Bridge Fund .....	35,952,570	.78	28,043	....	....	.78	28,043
Public Welfare Fund .....	35,952,570	3.44	123,676	....	....	3.44*	123,676
Retirement Fund .....	35,952,570	.39	14,021	....	....	.39	14,021
TOTAL .....	\$35,952,570	12.11	\$435,384			12.11*	\$435,384

\* Levy Approved by Division of Local Government

## LOCAL IMPROVEMENT AND SERVICE DISTRICTS

Cedaredge Cemetery District .....	\$4,617,650	1.00	4,618	....	....	1.00	4,618
Cory Cemetery District .....	1,521,470	.70	1,065	....	....	.70	1,065
Crawford Cemetery District .....	1,323,120	1.00	1,323	....	....	1.00	1,323
Eckert Cemetery District .....	2,288,550	.98	2,243	....	....	.98	2,243
Hotchkiss Cemetery District .....	4,142,930	1.00	4,143	....	....	1.00	4,143
Paonia Cemetery District .....	5,027,020	.75	3,770	....	....	.75	3,770
Fire District No. 1 .....	7,916,060	1.47	11,637	....	....	1.47	11,637
Fire District No. 2 .....	4,579,830	1.13	5,175	....	....	1.13	5,175
Fire District No. 3 .....	7,864,820	1.50	11,797	....	....	1.50	11,797
Fire District No. 4 .....	4,126,140	2.08	8,582	....	....	2.08	8,582
Bone Mesa Domestic Water .....	403,930	16.71	6,750	....	....	16.71	6,750
Crawford Water Cons. District .....	1,285,040	1.11	1,426	....	....	1.11	1,426
Delta Gen. Improv. District .....	6,737,130	1.16	7,815	....	....	1.16	7,815
Fruitland Mesa Water Cons. Dist. ....	257,680	1.50	387	....	....	1.50	387
Grand Mesa Water Cons. Dist. ....	8,346,430	.22	1,836	....	....	.22	1,836
Hotchkiss San. Dist. ....	939,310	3.88	3,645	....	....	3.88	3,645
Mosquito Control Dist. #1 .....	15,747,110	1.64	25,825	....	....	1.64	25,825
North Fork Water Con. Dist. ....	9,714,970	.80	7,772	....	....	.80	7,772
S.E. Pest Control .....	633,100	.37	234	....	....	.37	234
Tri County Water C.D. ....	13,529,840	1.97	26,654	....	....	1.97	26,654
Colo. River Water Cons. Dist. ....	35,952,570	.55	19,774	....	....	.55	19,774
Delta County Memorial Hospital .....	35,952,570	4.31	154,956	....	....	4.31	154,956
Orchard City Irrigation Dist. ....	2,696,93A	\$3.75A	10,113	....	....	\$3.75A	10,113
Smith Fork Project Water .....	10,150AF	2.60AF	26,390	....	....	2.60AF	26,390
Surface Creek Recreation Dist. ....	7,259,140	1.00	7,259	....	....	1.00	7,259
County Predatory Animal Control .....	19,867†	\$2.0†	3,973	....	....	\$2.0†	3,973
TOTAL .....	\$180,166,410		\$359,162				\$359,162

†Head — Per Head

A Acres - Per Acre

AF Acre Feet - Per Acre Foot

## SUMMARY OF LEVIES

TYPE OF LEVY							
School Districts .....	\$35,952,570	....	\$1,344,266	....	\$35,953	....	\$1,380,219
Cities and Towns .....	11,614,260	....	133,173	....	....	....	133,173
County Purposes .....	35,952,570	12.11	435,384	....	....	12.11	435,384
Local Improvement and Service Districts .....	180,166,410	....	359,162	....	....	....	359,162
Predatory Animal Fund (State) .....	79,470	40.00	3,179	....	....	40.00	3,179
County Total Valuation and Revenue .....	\$35,952,570		\$2,275,164		\$35,953		\$2,311,117

## DENVER COUNTY

School Districts In Numerical Order		Assessed Valuation	Public School Finance and General Fund		Capital Reserve Fund		Bond Redemption Fund		Total	
Number	Name	Nearest Ten Dollars	Levy Mills	Revenue Dollars	Levy Mills	Revenue Dollars	Levy Mills	Revenue Dollars	Levy Mills	Revenue Dollars
1	Denver .....	\$1,768,116,700	45.755	\$80,900,180	2.60	\$4,597,103	2.57	\$4,544,060	50.925	\$90,041,343
Annex#	Arapahoe Co. #35 .....									
19A	Consolidated #5 ..	(788,280)	....	....	....	....	.01	8	.01	8
	Arapahoe Co. #35 .....									
20A	Consolidated #5 ..	(343,630)	....	....	....	....	.01	3	.01	3
	Arapahoe Co. #35 .....									
21A	Consolidated #5 ..	(190,010)	....	....	....	....	1.06	200	1.06	200
	Arapahoe Co. #69 .....									
22A	Consolidated #5 ..	(1,532,200)	....	....	....	....	.05	76	.05	76
	Arapahoe Co. #35 .....									
23A	Consolidated #5 ..	(2,890,970)	....	....	....	....	.30	860	.30	860
	Arapahoe Co. #35 .....									
24A	Consolidated #5 ..	(733,120)	....	....	....	....	.12	87	.12	87
	Arapahoe Co. #69 .....									
25A	Consolidated #5 ..	(35,740)	....	....	....	....	.34	12	.34	12
	Arapahoe Co. #36 .....									
26A	Consolidated #5 ..	(601,680)	....	....	....	....	2.38	1,421	2.38	1,421

# VALUATIONS, LEVIES AND REVENUE OF GOVERNMENTAL SUBDIVISIONS OF THE STATE AS OF JANUARY 1, 1975, Continued.

## DENVER COUNTY, Continued

School Districts in Numerical Order		Assessed Valuation	Public School Finance and General Fund		Capital Reserve Fund		Bond Redemption Fund		Total	
Number	Name	Nearest Ten Dollars	Levy Mills	Revenue Dollars	Levy Mills	Revenue Dollars	Levy Mills	Revenue Dollars	Levy Mills	Revenue Dollars
27A	Arapahoe Co. #5	(\$3,514,280					.02	\$ 70	.02	\$ 70
28A	Jefferson Co. #R-1	(8,894,010)					.05	441	.05	441
30A	Arapahoe Co. #5	(14,323,920)					.27	3,837	.27	3,837
31A	Jefferson Co. #R-1	(3,958,450)					.31	1,217	.31	1,217
32A	Arapahoe Co. #5	(13,569,530)					.56	7,538	.56	7,538
36A	Arapahoe Co. #5	(3,087,060)					3.96	12,127	3.96	12,127
38A	Arapahoe Co. #5	(432,020)					.08	34	.08	34
41A	Jefferson Co. #R-1	(1,495,680)					.85	1,261	.85	1,261
42A	Jefferson Co. #R-1	(4,757,250)					.09	425	.09	425
43A	Arapahoe Co. #5	(457,680)					.05	23	.05	23
45A	Jefferson Co. #R-1	(953,600)					4.08	3,860	4.08	3,860
46A	Arapahoe Co. #5	(13,427,380)					.03	400	.03	400
47A	Arapahoe Co. #5	(3,636,110)					3.93	14,176	3.93	14,176
48A	Arapahoe Co. #5	(337,840)					.83	278	.83	278
50A	Arapahoe Co. #5	(498,250)					.09	44	.09	44
51A	Jefferson Co. #R-1	(5,110)					7.00	35	7.00	35
52A	Jefferson Co. #R-1	(1,344,490)					1.12	1,494	1.12	1,494
53A	Arapahoe Co. #5	(167,740)					3.70	616	3.70	616
55A	Arapahoe Co. #5	(103,170)					.43	44	.43	44
56A	Arapahoe Co. #5	(29,262,540)					.25	7,257	.25	7,257
57A	Arapahoe Co. #5	(36,373,760)					.15	5,412	.15	5,412
58A	Arapahoe Co. #5	(170,080)					.59	100	.59	100
62A	Arapahoe Co. #5	(239,580)					3.05	725	3.05	725
63A	Arapahoe Co. #5	(770,220)					.55	420	.55	420
64A	Arapahoe Co. #5	(1,361,190)					4.21	5,685	4.21	5,685
65A	Jefferson Co. #R-1	(413,790)					4.27	1,753	4.27	1,753
66A	Jefferson Co. #R-1	(6,310)					.10	1	.10	1
67A	Arapahoe Co. #5	(784,050)					.05	39	.05	39
69A	Arapahoe Co. #5	(7,926,620)					.02	157	.02	157
71A	Arapahoe Co. #5	(85,600)					5.58	474	5.58	474
72A	Adams Co. #1	(467,610)					2.14	993	2.14	993
74A	Arapahoe Co. #5	(15,338,510)					1.52	23,128	1.52	23,128
75A	Arapahoe Co. #5	(467,670)					2.68	1,243	2.68	1,243
76A	Arapahoe Co. #5	(838,350)					1.95	1,622	1.95	1,622
77A	Arapahoe Co. #5	(6,950,640)					.13	896	.13	896
78A	Arapahoe Co. #5	(55,400)					.68	37	.68	37
79A	Arapahoe Co. #5	(13,560)					4.87	66	4.87	66
80A	Arapahoe Co. #5	(3,294,190)					3.17	10,359	3.17	10,359
81A	Adams Co. #24									
	Adams-Arapahoe Joint									
	S.D. #28J	(58,317,500)					.01	579	.01	579
82A	Arapahoe Co. #75									
	Union High #2	(10,887,480)					1.85	20,304	1.85	20,304
83A	Arapahoe Co. #6	(61,170)					11.10	674	11.10	674
84A	Arapahoe Co. #75									
	Union High #2	(105,400)					1.32	138	1.32	138
85A	Arapahoe Co. #5	(525,570)					.03	16	.03	16
87A	Arapahoe Co. #5	(2,377,770)					2.70	6,369	2.70	6,369
88A	Jefferson Co. #R-1	(107,910)					1.49	160	1.49	160
90A	Arapahoe Co. #5	(105,330)					.89	93	.89	93
93A	Jefferson Co. #R-1	(1,052,950)					.05	52	.05	52
95A	Arapahoe Co. #5	(677,060)					1.84	1,236	1.84	1,236
98A	Arapahoe Co. #75									
	Union High #2	(41,290)					3.22	132	3.22	132
99A	Arapahoe Co. #5	(1,439,530)					.13	186	.13	186
101A	Jefferson Co. #R-1	(42,010)					.81	34	.81	34
102A	Arapahoe Co. #75									
	Union High #2	(293,270)					.21	61	.21	61
103A	Jefferson Co. #R-1	(861,910)					.10	86	.10	86
104A	Jefferson Co. #R-1	(800)					6.01	5	6.01	5
105A	Jefferson Co. #R-1	(3,310,240)					1.80	5,911	1.80	5,911
106A	Arapahoe Co. #75									
	Union High #2	(710,690)					2.97	2,094	2.97	2,094
109A	Arapahoe Co. #5	(259,220)					.12	31	.12	31
111A	Arapahoe Co. #5	(5,220)					1.90	10	1.90	10
112A	Arapahoe Co. #5	(1,752,380)					.02	35	.02	35
114A	Jefferson Co. #R-1	(21,820)					3.67	79	3.67	79
115A	Jefferson Co. #R-1	(9,950)					5.69	56	5.69	56
116A	Adams Co. #1	(44,840)					1.82	81	1.82	81
118A	Arapahoe Co. #5	(1,176,290)					.02	23	.02	23
119A	Jefferson Co. #R-1	(141,810)					1.66	234	1.66	234
122A	Adams Co. #1	(47,670)					15.49	733	15.49	733
123A	Arapahoe Co. #5	(147,030)					2.96	432	2.96	432
124A	Arapahoe Co. #5	(150,640)					5.80	867	5.80	867
125A	Arapahoe Co. #5	(2,103,200)					3.76	7,845	3.76	7,845
128A	Arapahoe Co. #5	(99,200)					.69	68	.69	68
129A	Jefferson Co. #R-1	(984,010)					.46	449	.46	449

## FOURTH ANNUAL REPORT

VALUATIONS, LEVIES AND REVENUE OF GOVERNMENTAL SUBDIVISIONS OF THE STATE  
AS OF JANUARY 1, 1975, Continued.

## DENVER COUNTY, Continued

School Districts in Numerical Order		Assessed Valuation	Public School Finance and General Fund		Capital Reserve Fund		Bond Redemption Fund		Total
Number	Name	Nearest Ten Dollars	Levy Mills	Revenue Dollars	Levy Mills	Revenue Dollars	Levy Mills	Revenue Dollars	Revenue Dollars
130A	Jefferson Co. #R-1	(184,520)	.....	.....	.....	.....	.59	108	108
131A	Arapahoe Co. #75	.....	.....	.....	.....	.....	.....	.....	.....
	Union High #2	(336,010)	.....	.....	.....	.....	6.86	2,287	2,287
132A	Jefferson Co. #R-1	(103,350)	.....	.....	.....	.....	2.85	292	292
135A	Arapahoe Co. #5	(479,120)	.....	.....	.....	.....	.13	62	62
138A	Adams-Arapahoe Joint	.....	.....	.....	.....	.....	.....	.....	.....
	S.D. #28J	(347,540)	.....	.....	.....	.....	1.14	393	393
140A	Arapahoe Co. #5	(13,600)	.....	.....	.....	.....	7.35	99	99
141A	Arapahoe Co. #5	(18,670)	.....	.....	.....	.....	15.35	284	284
144A	Arapahoe Co. #5	(140,470)	.....	.....	.....	.....	2.84	396	396
145A	Jefferson Co. #R-1	(23,080)	.....	.....	.....	.....	3.55	81	81
146A	Jefferson Co. #R-1	(29,540)	.....	.....	.....	.....	4.06	119	119
147A	Jefferson Co. #R-1	(6,810)	.....	.....	.....	.....	8.33	56	56
148A	Jefferson Co. #R-1	(52,160)	.....	.....	.....	.....	5.80	300	300
149A	Adams-Arapahoe Joint	.....	.....	.....	.....	.....	.....	.....	.....
	S.D. #28J	(473,970)	.....	.....	.....	.....	1.50	705	705
151A	Adams-Arapahoe Joint	.....	.....	.....	.....	.....	.....	.....	.....
	S.D. #28J	(60,270)	.....	.....	.....	.....	10.47	626	626
153A	Arapahoe Co. #5	(56,580)	.....	.....	.....	.....	8.25	463	463
154A	Arapahoe Co. #5	(9,200)	.....	.....	.....	.....	2.36	22	22
155A	Arapahoe Co. #5	(10,980)	.....	.....	.....	.....	5.92	64	64
156A	Arapahoe Co. #5	(152,440)	.....	.....	.....	.....	.54	84	84
158A	Arapahoe Co. #5	(3,100)	.....	.....	.....	.....	20.26	62	62
159A	Adams S.D. #14	(866,050)	.....	.....	.....	.....	.10	86	86
160A	Jefferson Co. #R-1	(261,890)	.....	.....	.....	.....	.51	132	132
162A	Arapahoe Co. #5	(64,870)	.....	.....	.....	.....	3.37	217	217
TOTAL		\$1,768,116,700		\$80,900,180		\$4,597,103		\$4,711,025	\$90,208,308

	Assessed Valuation	All Funds Except Bond Redemption	Bond Redemption Fund		Total
	Nearest Ten Dollars	Levy Mills	Revenue Dollars	Levy Mills	Revenue Dollars
CITIES AND TOWNS					
Denver — 1	\$1,768,116,700	14.60	\$25,814,504	.....	.....
COUNTY PURPOSES					
County General Fund	\$1,768,116,700	5.00	\$ 8,840,584	.....	.....
Public Welfare Fund	1,768,116,700	4.52	7,991,887	.....	.....
Bond Redemption and Interest Fund	1,768,116,700	.....	.....	3.29	5,818,872
TOTAL	\$1,768,116,700	9.52	\$16,832,471	3.29	\$5,818,872

LOCAL IMPROVEMENT AND SERVICE DISTRICTS							
Bancroft Fire Protection	\$ 2,970,000	5.97	\$ 17,731	.96	\$ 2,851	6.93	\$ 20,582
Cherry Creek Valley Water & Sanitation	32,344,270	.....	.....	1.00	32,344	1.00	32,344
Clear Creek Valley Water & Sanitation	42,010	.40	18	.....	.....	.40	18
Foothills Metropolitan Rec. & Park	5,559,710	.....	.....	1.00	5,560	1.00	5,560
Goldsmith Gulch Sanitation	11,192,550	1.30	14,550	.....	.....	1.30	14,550
Holly Hills Water & Sanitation	5,982,720	2.65	15,854	.....	.....	2.65	15,854
Inspiration Point Water & Sanitation	917,670	.....	.....	16.00	14,683	16.00	14,683
Lakehurst Water & Sanitation	268,730	.....	.....	10.00	2,687	10.00	2,687
Littleton Fire Protection	733,280	6.00	4,400	.....	.....	6.00	4,400
Lochmoor Water & Sanitation	22,090	.....	.....	25.00	552	25.00	552
North Pecos Water & Sanitation	467,610	.....	.....	14.00	6,547	14.00	6,547
North Jeffco Metropolitan Rec Park	60,910	4.00	244	.....	.....	4.00	244
North Washington Fire Protection District #3	93,670	7.00	656	.....	.....	7.00	656
North Washington Street Water & Sanitation	90,600	1.89	171	3.11	282	5.00	453
Regional Transportation	1,768,116,700	.50	884,058	.....	.....	.50	884,058
Sable Water District	1,384,600	.....	.....	3.00	4,154	3.00	4,154
Southgate Water District	1,637,260	1.00	1,637	2.00	3,275	3.00	4,912
Rec. & Park District (1959-65) (3679)	13,004,880	.....	.....	.37	4,784	.37	4,784
Rec. & Park District (1969-1972)	1,043,670	3.27	3,414	.73	760	4.00	4,174
Urban Drainage & Flood Control	1,768,116,700	.50	884,058	.....	.....	.50	884,058
Valley Water District	2,067,330	2.46	5,086	.....	.....	2.46	5,086
Willowbrook Water & Sanitation	88,180	.....	.....	10.00	882	10.00	882
TOTAL	\$3,616,205,140		\$1,831,877		\$79,361		\$1,911,238

SUMMARY OF LEVIES  
TYPE OF LEVY

School Districts	\$1,768,116,700	.....	\$85,497,283	.....	\$4,711,025	.....	\$90,208,308
Cities and Towns	1,768,116,700	.....	25,814,504	.....	.....	.....	25,814,504
County Purposes	1,768,116,700	9.52	16,832,471	3.29	5,818,872	12.81	22,651,343
Local Improvement and Service Districts	3,616,205,140	.....	1,831,877	.....	79,361	.....	1,911,238
County Total Valuation and Revenue	\$1,768,116,700		\$129,976,135		\$10,609,258		\$140,585,393

# VALUATIONS, LEVIES AND REVENUE OF GOVERNMENTAL SUBDIVISIONS OF THE STATE AS OF JANUARY 1, 1975, Continued.

## DOLORES COUNTY

School Districts in Numerical Order		Assessed Valuation	Public School Finance and General Fund		Capital Reserve Fund	Bond Redemption Fund		Total	
Number	Name	Nearest Ten Dollars	Levy Mills	Revenue Dollars	Levy Mills	Revenue Dollars	Levy Mills	Revenue Dollars	Revenue Dollars
No. 1 (J)	Dolores County	\$6,459,470	39.35	\$254,180	4.00	\$25,838	1.20	\$ 7,751	\$287,769
Old No. 1		(420,560)	....	....	....	....	5.30	2,229	2,229
Old No. 4		(2,589,940)	....	....	....	....	2.20	5,698	5,698
TOTAL		\$6,459,470		\$254,180		\$25,838		\$15,678	\$295,696

		Assessed Valuation	All Funds Except Bond Redemption		Bond Redemption Fund		Total	
		Nearest Ten Dollars	Levy Mills	Revenue Dollars	Levy Mills	Revenue Dollars	Levy Mills	Revenue Dollars
CITIES AND TOWNS								
Dove Creek — Re No. 1 (J)		\$692,150	22.40	\$15,504	....	....	22.40	\$15,504
Rico — Re No. 1 (J)		172,600	35.50	6,128	....	....	35.50	6,128
TOTAL		\$864,750		\$21,632				\$21,632

COUNTY PURPOSES								
County General Fund		\$6,459,470	16.00	\$103,352	....	....	16.00*	\$103,352
Contingent Fund		6,459,470	1.00	6,459	....	....	1.00	6,459
Road and Bridge Fund		6,459,470	1.00	6,459	....	....	1.00	6,459
Public Welfare Fund		6,459,470	2.50	16,149	....	....	2.50	16,149
Library Fund		6,459,470	.50	3,230	....	....	.50	3,230
TOTAL		\$6,459,470	21.00	\$135,649			21.00*	\$135,649

\* Levy Approved by Division of Local Government

LOCAL IMPROVEMENT AND SERVICE DISTRICTS								
Dolores Water Conservancy Dist.		\$1,985,660	1.50	\$ 2,978	....	....	1.50	\$ 2,978
Dove Creek Fire Protection Dist.		4,692,180	.95	4,460	....	....	.95	4,460
Dove Creek Sanitation Dist.		692,150	15.00	10,382	....	....	15.00	10,382
Pleasant View Fire Protection Dist.		597,930	1.00	598	....	....	1.00	598
Southwestern Water Conservation Dist.		6,459,470	.54	3,488	....	....	.54	3,488
West Dolores County Cemetery Dist.		4,560,820	.82	3,740	....	....	.82	3,740
Special Sheep Tax		6,901†	.15†	1,035	....	....	.15†	1,035
TOTAL		\$18,961,210		\$26,681				\$26,681

SUMMARY OF LEVIES								
TYPE OF LEVY								
School Districts		\$6,459,470	....	\$280,018	....	\$15,678	....	\$295,696
Cities and Towns		864,750	....	21,632	....	....	....	21,632
County Purposes		6,459,470	21.00	135,649	....	....	21.00	135,649
Local Improvement and Service Districts		18,961,210	....	26,681	....	....	....	26,681
Predatory Animal Fund		22,670	40.00	907	....	....	40.00	907
County Total Valuation and Revenue		\$6,459,470		\$464,887		\$15,678		\$480,565

†Head — Per Head

## DOUGLAS COUNTY

School Districts in Numerical Order		Assessed Valuation	Public School Finance and General Fund		Capital Reserve Fund	Bond Redemption Fund		Total	
Number	Name	Nearest Ten Dollars	Levy Mills	Revenue Dollars	Levy Mills	Revenue Dollars	Levy Mills	Revenue Dollars	Revenue Dollars
Re 1(J)	Douglas County	\$49,798,440	42.80	\$2,131,373	4.00	\$199,194	14.25	\$709,628	\$3,040,195

Re 1(J) School District is joint with Elbert County.

		Assessed Valuation	All Funds Except Bond Redemption		Bond Redemption Fund		Total	
		Nearest Ten Dollars	Levy Mills	Revenue Dollars	Levy Mills	Revenue Dollars	Levy Mills	Revenue Dollars
CITIES AND TOWNS								
Castle Rock — Re 1(J)		\$4,407,764	11.55	\$50,910	2.64	\$11,636	14.19	\$62,546
Littleton — Re 1(J)		150,867	8.00	1,207	....	....	8.00	1,207
TOTAL		\$4,558,631		\$52,117		\$11,636		\$63,753

COUNTY PURPOSES								
County General Fund		\$49,798,440	10.50	\$ 522,884	....	....	10.50	\$ 522,884
Contingent Fund		49,798,440	1.00	49,798	....	....	1.00	49,798
Road and Bridge Fund		49,798,440	13.00	647,380	....	....	13.00	647,380
Public Welfare Fund		49,798,440	.85	42,329	....	....	.85	42,329
Library Fund		49,798,440	1.00	49,798	....	....	1.00	49,798
Retirement Fund		49,798,440	.50	24,899	....	....	.50	24,899
Public Works Fund		49,798,440	1.00	49,798	....	....	1.00	49,798
Recreation Fund		49,798,440	1.00	49,798	....	....	1.00	49,798
TOTAL		\$49,798,440	28.85	\$1,436,684			28.85	\$1,436,684

## FOURTH ANNUAL REPORT

VALUATIONS, LEVIES AND REVENUE OF GOVERNMENTAL SUBDIVISIONS OF THE STATE  
AS OF JANUARY 1, 1975, Continued.

## DOUGLAS COUNTY, Continued

	Assessed Valuation Nearest Ten Dollars	All Funds Except Bond Redemption Levy Mills	Revenue Dollars	Bond Redemption Fund Levy Mills	Revenue Dollars	Levy Mills	Total Revenue Dollars
<b>LOCAL IMPROVEMENT AND SERVICE DISTRICTS</b>							
Acres Green Park & Rec. Dist. ....	\$ 1,612,640	4.00	\$6,451	.....	.....	4.00	\$6,451
Antelope Springs W & S Dist. ....	13,190	.....	.....	.....	.....	.....	.....
Castle Pines Metro. Dist. ....	42,610	.....	.....	.....	.....	.....	.....
Castlewood Fire Protection Dist. ....	1,612,640	6.97	11,240	.03	48	7.00	11,288
Cedar Hill Cemetery Dist. ....	10,313,733	.50	5,157	.....	.....	.50	5,157
Denver Southeast Sub. W & S Dist. ....	4,822,940	.....	.....	15.00	72,344	15.00	72,344
Dolly-O W & S Dist. ....	27,578	.....	.....	.....	.....	.....	.....
Franktown Fire Protection Dist. ....	4,592,662	2.95	13,548	.....	.....	2.95	13,548
Larkspur Fire Protection Dist. ....	5,914,110	4.30	25,431	2.60	15,377	6.90	40,808
Littleton Fire Protection Dist. ....	445,587	6.00	2,674	.....	.....	6.00	2,674
Louviers Fire Protection Dist. ....	2,385,135	5.00	11,926	1.50	3,578	6.50	15,504
McArthur Ranch Metro. Rec. Dist. ....	238,980	3.32	793	.....	.....	3.32	793
Parker Fire Protection Dist. ....	13,461,166	3.00	40,383	.....	.....	3.00	40,383
Parker W & S Dist. ....	1,646,924	5.00	8,235	10.00	16,469	15.00	24,704
Perry Park W & S Dist. ....	3,235,030	5.00	16,175	20.00	64,701	25.00	80,876
Regional Transportation Dist. ....	49,798,440	.50	24,899	.....	.....	.50	24,899
Roxborough Park Metro. Dist. ....	1,945,740	20.00	38,915	.....	.....	20.00	38,915
Roxborough W & S Dist. ....	14,110	.....	.....	.....	.....	.....	.....
Silver Heights W & S Dist. ....	398,810	30.13	12,016	.....	.....	30.13	12,016
Southgate W & S Dist. ....	1,682,490	3.00	5,047	4.00	6,730	7.00	11,777
Southwest Metro W & S Dist. ....	211,980	10.00	2,120	.....	.....	10.00	2,120
Thunderbird W & S Dist. ....	533,100	7.50	3,998	.....	.....	7.50	3,998
Upper So. Platte Water Dist. ....	1,329,799	.....	.....	.....	.....	.....	.....
Urban Drainage & Flood Control Dist. ....	16,044,529	.50	8,022	.....	.....	.50	8,022
Vesta City W & S Dist. ....	4,230	.....	.....	.....	.....	.....	.....
Westcreek Lakes Water Dist. ....	189,460	29.50	5,589	.....	.....	29.50	5,589
<b>TOTAL</b> .....	<b>\$122,517,613</b>		<b>\$242,619</b>		<b>\$179,247</b>		<b>\$421,866</b>

## SUMMARY OF LEVIES

<b>TYPE OF LEVY</b>							
School Districts .....	\$49,798,440	.....	\$2,330,567	.....	\$709,628	.....	\$3,040,195
Cities and Towns .....	4,558,631	.....	52,117	.....	11,636	.....	63,753
County Purposes .....	49,798,440	28.85	1,436,684	.....	.....	28.85	1,436,684
Local Improvement and Service Districts .....	122,517,613	.....	242,619	.....	179,247	.....	421,866
Predatory Animal Fund .....	750	40.00	30	.....	.....	.....	30
County Total Valuation and Revenue .....	<b>\$49,798,440</b>		<b>\$4,062,017</b>		<b>\$900,511</b>		<b>\$4,962,528</b>

## EAGLE COUNTY

<b>School Districts In Numerical Order</b>		Assessed Valuation Nearest Ten Dollars	Public School Finance and General Fund Levy Mills	Revenue Dollars	Capital Reserve Fund Levy Mills	Revenue Dollars	Bond Redemption Fund Levy Mills	Revenue Dollars	Levy Mills	Total Revenue Dollars
Number	Name									
1(J) .....	West Grand .....	\$ 318,780	35.43	\$ 11,294	4.00	\$ 1,275	.....	.....	39.43	\$ 12,569
Re-1(J) .....	Roaring Fork, Pitkin .....	3,663,980	31.10	113,950	4.00	14,656	11.70	42,868	46.80	171,474
Re 50(J) .....	Eagle County .....	53,957,360	36.39	1,963,508	4.00	215,829	17.27	931,844	57.66	3,111,181
<b>TOTAL</b> .....		<b>\$57,940,120</b>		<b>\$2,088,752</b>		<b>\$231,760</b>		<b>\$974,712</b>		<b>\$3,295,224</b>

1(J) School District is joint with Grand and Summit Counties.

Re-1(J) School District is joint with Garfield and Pitkin Counties.

Re 50(J) School District is joint with Garfield and Routt Counties.

Headquarters in County in bold face type.

	Assessed Valuation Nearest Ten Dollars	All Funds Except Bond Redemption Levy Mills	Revenue Dollars	Bond Redemption Fund Levy Mills	Revenue Dollars	Levy Mills	Total Revenue Dollars
<b>JUNIOR COLLEGES</b>							
Colorado Mountain Jr. College .....	\$57,940,120	5.56	\$322,147	.....	.....	5.56	\$322,147
<b>CITIES AND TOWNS</b>							
Basalt — Re-1(J) .....	\$ 927,570	13.90	\$ 12,893	.....	.....	13.90	\$ 12,893
Eagle — Re 50(J) .....	1,370,320	19.80	27,132	.....	.....	19.80*	27,132
Gypsum — Re 50(J) .....	484,660	16.50	7,997	.....	.....	16.50*	7,997
Minturn — Re 50(J) .....	627,610	39.37	24,709	.....	.....	39.37*	24,709
Red Cliff — Re 50(J) .....	180,190	81.00	14,595	.....	.....	81.00*	14,595
Vail — Re 50(J) .....	23,723,140	5.40	128,105	.....	.....	5.40	128,105
<b>TOTAL</b> .....	<b>\$27,313,490</b>		<b>\$215,431</b>				<b>\$215,431</b>

\* Levy Approved by Division of Local Government

# DIVISION OF PROPERTY TAXATION

151

## VALUATIONS, LEVIES AND REVENUE OF GOVERNMENTAL SUBDIVISIONS OF THE STATE AS OF JANUARY 1, 1975, Continued.

### EAGLE COUNTY, Continued

COUNTY PURPOSES	Assessed Valuation	All Funds Except Bond Redemption	Bond Redemption Fund	Total
	Nearest Ten Dollars	Levy Mills	Revenue Dollars	Levy Mills
County General Fund .....	\$57,940,120	7.70	\$446,139	7.70
Contingent Fund .....	57,940,120	.20	11,588	.20
Road and Bridge Fund .....	57,940,120	3.50	202,790	3.50
Public Welfare Fund .....	57,940,120	1.00	57,940	1.00
Library Fund .....	57,940,120	1.10	63,734	1.10
Retirement Fund .....	57,940,120	.25	14,485	.25
Public Works Fund .....	57,940,120	1.00	57,940	1.00
<b>TOTAL .....</b>	<b>\$57,940,120</b>	<b>14.75</b>	<b>\$854,616</b>	<b>14.75</b>

\* Levy Approved by Division of Local Government

#### LOCAL IMPROVEMENT AND SERVICE DISTRICTS

Basalt & Rural Fire District .....	\$ 3,465,070	1.90	\$ 6,584	1.90*	\$ 6,584
Basalt Sanitation District .....	909,520	3.89	3,538	3.89	3,538
Basalt Water Conservancy District .....	3,257,710	.42	1,368	.42	1,368
Bighorn Fire District .....	3,071,940	6.00	18,432	6.00*	18,432
Bighorn Water District .....	1,501,440	6.52	9,789	6.52	9,789
Cedar Hill Cemetery Assn. District .....	3,069,640	1.00	3,070	1.00	3,070
Colorado River Water Conservancy Dist. ....	57,940,120	.55	31,867	.55*	31,867
County Predatory Animal Fund .....	38,860	15.44	600	15.44	600
Eagle Cemetery Association Dist. ....	3,321,270	.97	3,222	.97*	3,222
Eagle-Vail Metropolitan District .....	1,816,710	16.00	29,067	16.00	29,067
Eagle Valley Metro. Rec. & Parks .....	2,019,590	4.00	8,078	4.00*	8,078
Gore Valley Water District .....	1,570,500	10.00	15,705	10.00	15,705
Gypsum Sanitation District .....	449,640	5.00	2,248	5.00*	2,248
Lion's Ridge Water District .....	2,384,350	10.00	23,843	10.00	23,843
Mintum Cemetery Assn. Dist. ....	39,160,090	.03	1,175	.03	1,175
Red Cliff Water & Sanitation Dist. ....	180,190	19.00	3,424	19.00*	3,424
Upper Eagle Valley Sanitation Dist. ....	12,076,180	14.00	169,067	14.00	169,067
Vail Fire District .....	22,608,130	5.00	113,041	5.00	113,041
Vail General Improvement District .....	16,515,020	1.30	21,470	1.30	21,470
Vail Intermountain Water District .....	1,064,040	15.00	15,961	15.00	15,961
Vail Metropolitan Recreation Dist. ....	22,488,700	4.00	89,955	4.00	89,955
Vail Village West Fire District .....	3,943,280	6.00	23,660	6.00*	23,660
Vail Village West Water & San. Dist. ....	3,228,760	5.00	16,144	5.00	16,144
Vail Village West Water Only .....	714,520	5.00	3,573	5.00	3,573
Vail Water & Sanitation District .....	23,708,210	8.00	189,666	8.00	189,666
<b>TOTAL .....</b>	<b>\$230,503,480</b>		<b>\$804,547</b>		<b>\$804,547</b>

\* Levy Approved by Division of Local Government

#### SUMMARY OF LEVIES

##### TYPE OF LEVY

School Districts .....	\$57,940,120	....	\$2,320,512	....	\$974,712	....	\$3,295,224
Junior Colleges .....	57,940,120	....	322,147	....	....	....	322,147
Sub-Total Education .....	....	....	2,642,659	....	974,712	....	3,617,371
Cities and Towns .....	27,313,490	....	215,431	....	....	....	215,431
County Purposes .....	57,940,120	14.75	854,616	....	....	14.75	854,616
Local Improvement and Service Districts ....	230,503,480	....	804,547	....	....	....	804,547
Predatory Animal Fund .....	38,860	40.00	1,554	....	....	40.00	1,554
County Total Valuation and Revenue .....	\$57,940,120		\$4,518,807		\$974,712		\$5,493,519

### ELBERT COUNTY

School Districts In Numerical Order	Assessed Valuation	Public School Finance and General Fund		Capital Reserve Fund		Bond Redemption Fund		Total	
	Nearest Ten Dollars	Levy Mills	Revenue Dollars	Levy Mills	Revenue Dollars	Levy Mills	Revenue Dollars	Levy Mills	Revenue Dollars
C-1 .....	Elizab <sup>eth</sup> .....	\$ 6,086,400	35.12	\$213,754	4.00	\$24,346	6.00	\$ 36,518	45.12
C-2 .....	Kiowa .....	3,628,960	38.00	137,900	4.00	14,516	2.50	9,072	44.50
Re 1(J) .....	Douglas County ..	552,070	42.796	23,626	4.00	2,208	14.25	7,867	61.046
Re 4J .....	Limon .....	1,766,950	31.12	54,988	4.00	7,068	4.00	7,068	39.12
RJ1 .....	Calhan .....	411,790	42.55	17,522	2.00	824	11.50	4,736	56.05
23 Jt .....	Peyton .....	123,350	40.45	4,990	4.00	493	10.00	1,234	54.45
60 Jt .....	Miami-Yoder .....	315,960	49.79	15,731	2.00	632	2.00	632	53.79
100 J .....	Big Sandy .....	4,686,690	40.13	188,077	4.00	18,747	4.06	19,028	48.19
200 .....	Elbert .....	1,763,090	36.60	64,529	4.00	7,052	10.92	19,253	51.52
300 .....	Agate .....	4,197,660	29.36	123,243	4.00	16,791	....	....	33.36
<b>TOTAL .....</b>	<b>\$23,532,920</b>		<b>\$844,360</b>		<b>\$92,677</b>		<b>\$105,408</b>		<b>\$1,042,445</b>

Re 1(J) School District is joint with **Douglas County**.  
 R J1 School District is joint with **El Paso County**.  
 Re 4J School District is joint with **Lincoln County**.  
 23 Jt School District is joint with **El Paso County**.  
 60 Jt School District is joint with **El Paso and Lincoln Counties**.  
 100 J School District is joint with **El Paso County**.  
 Headquarters in County in bold face type.

## FOURTH ANNUAL REPORT

VALUATIONS, LEVIES AND REVENUE OF GOVERNMENTAL SUBDIVISIONS OF THE STATE  
AS OF JANUARY 1, 1975, Continued.

## ELBERT COUNTY, Continued

	Assessed Valuation Nearest Ten Dollars	All Funds Except Bond Redemption Levy Mills	Revenue Dollars	Bond Redemption Fund Levy Mills	Revenue Dollars	Levy Mills	Total Revenue Dollars
CITIES AND TOWNS							
Elizabeth — C-1 .....	\$ 502,180	22.30	\$11,199	6.70	\$3,365	29.00	\$14,564
Kiowa — C-2 .....	340,560	5.05	1,720	7.40	2,520	12.45	4,240
Simla — 100 J .....	735,320	11.45	8,419	.....	.....	11.45	8,419
TOTAL .....	\$1,578,060		\$21,338		\$5,885		\$27,223

COUNTY PURPOSES							
County General Fund .....	\$23,532,920	7.00	\$164,730	.....	.....	7.00	\$164,730
Contingent Fund .....	23,532,920	.40	9,413	.....	.....	.40	9,413
Road and Bridge Fund .....	23,532,920	9.00	211,796	.....	.....	9.00	211,796
Public Welfare Fund .....	23,532,920	.50	11,766	.....	.....	.50	11,766
Library Fund .....	23,532,920	.50	11,766	.....	.....	.50	11,766
Retirement Fund .....	23,532,920	.60	14,120	.....	.....	.60	14,120
TOTAL .....	\$23,532,920	18.00	\$423,591			18.00*	\$423,591

\* Levy Approved by Division of Local Government

LOCAL IMPROVEMENT AND SERVICE DISTRICTS							
Deer Trail Rural Fire Protection Dist. ....	\$242,620	.267	\$65	.....	.....	.267	\$65

## SUMMARY OF LEVIES

TYPE OF LEVY							
School Districts .....	\$23,532,920	.....	\$ 937,037	.....	\$105,408	.....	\$1,042,445
Cities and Towns .....	1,578,060	.....	21,338	.....	5,885	.....	27,223
County Purposes .....	23,532,920	18.00	423,591	.....	.....	18.00	423,591
Local Improvement and Service Districts .....	242,620	.....	65	.....	.....	.....	65
Predatory Animal Fund .....	3,300	40.00	132	.....	.....	40.00	132
County Total Valuation and Revenue .....	\$23,532,920		\$1,382,163		\$111,293		\$1,493,456

## EL PASO COUNTY

Number	School Districts in Numerical Order Name	Assessed Valuation Nearest Ten Dollars	Public School Finance and General Fund Levy Mills	Revenue Dollars	Capital Reserve Fund Levy Mills	Revenue Dollars	Bond Redemption Fund Levy Mills	Revenue Dollars	Levy Mills	Total Revenue Dollars
RJ1 .....	Calhan .....	\$ 2,731,360	42.55	\$ 116,220	2.00	\$ 5,464	11.50	\$ 31,411	56.05	\$ 153,095
2 .....	Harrison .....	62,677,300	37.57	2,354,786	4.00	250,709	.....	.....	41.57	2,605,495
2 .....	.....	(61,899,230)	.....	.....	.....	.....	14.09	872,160	14.09	872,160
2A .....	.....	(719,510)	.....	.....	.....	.....	18.41	13,246	18.41	13,246
2B .....	.....	(58,560)	.....	.....	.....	.....	19.22	1,126	19.22	1,126
3 .....	Widefield .....	40,318,860	35.41	1,427,691	4.00	161,275	.....	.....	39.41	1,588,966
3 .....	.....	(40,248,410)	.....	.....	.....	.....	17.60	708,372	17.60	708,372
3A .....	.....	(70,450)	.....	.....	.....	.....	19.60	1,381	19.60	1,381
8 .....	Fountain .....	11,266,370	31.11	350,474	4.00	45,065	10.00	112,664	45.11	508,203
11 .....	Colorado Springs ..	453,406,170	40.90	18,544,312	.....	.....	.....	.....	40.90	18,544,312
11 .....	.....	452,917,900	.....	.....	.....	.....	8.06	3,650,518	8.06	3,650,518
11A .....	.....	488,270	.....	.....	.....	.....	14.73	7,192	14.73	7,192
12 .....	Cheyenne .....	41,826,430	48.30	2,020,217	.73	30,533	.....	.....	49.03	2,050,750
12 .....	.....	39,662,700	.....	.....	.....	.....	7.00	277,639	7.00	277,639
12A .....	.....	2,078,730	.....	.....	.....	.....	9.18	19,083	9.18	19,083
12B .....	.....	85,000	.....	.....	.....	.....	12.69	1,078	12.69	1,078
14 .....	Manitou Springs ..	15,790,050	38.02	600,338	4.00	63,160	.....	.....	42.02	663,498
14 .....	.....	11,778,220	.....	.....	.....	.....	12.92	152,175	12.92	152,175
14A .....	.....	4,011,830	.....	.....	.....	.....	12.92	51,833	12.92	51,833
20 .....	Air Academy .....	37,306,180	32.28	1,204,243	4.00	149,225	.....	.....	36.28	1,353,468
20 .....	.....	35,749,930	.....	.....	.....	.....	11.22	401,114	11.22	401,114
20B .....	.....	1,380,990	.....	.....	.....	.....	15.54	21,461	15.54	21,461
20D .....	.....	175,260	.....	.....	.....	.....	19.24	3,372	19.24	3,372
22 .....	Ellicott .....	3,011,070	36.20	109,000	4.00	12,044	21.20	63,835	61.40	184,879
23Jt .....	Peyton .....	1,681,820	40.45	68,030	4.00	6,727	10.00	16,818	54.45	91,575
28 .....	Hanover .....	3,893,350	22.56	87,834	4.00	15,573	.....	.....	26.56	103,407
38 .....	Lewis-Palmer .....	16,483,590	36.38	599,673	4.00	65,934	6.23	102,693	46.61	768,300
Re-2(J) ..	Fremont .....	165,140	31.12	5,139	4.00	661	2.46	406	37.58	6,206
49 .....	Falcon .....	8,003,400	39.33	314,774	4.00	32,014	18.25	146,062	61.58	492,850
54Jt .....	Edison .....	845,470	41.69	35,248	.....	.....	.....	.....	41.69	35,248
60Jt .....	Miami-Yoder .....	1,676,310	49.79	83,463	2.00	3,352	2.00	3,352	53.79	90,167
100J .....	Big Sandy .....	549,210	40.13	22,040	4.00	2,197	4.06	2,229	48.19	26,466
TOTAL .....		\$701,632,080		\$27,943,482		\$843,933		\$6,661,220		\$35,448,635

RJ1 School District is joint with Elbert County.  
 Re-2(J) School District is joint with Custer and Fremont Counties.  
 23Jt School District is joint with Elbert County.  
 54Jt School District is joint with Lincoln and Pueblo Counties.  
 60Jt School District is joint with Elbert and Lincoln Counties.  
 100J School District is joint with Elbert County.  
 Headquarters in county in bold face type.



# DIVISION OF PROPERTY TAXATION

153

## VALUATIONS, LEVIES AND REVENUE OF GOVERNMENTAL SUBDIVISIONS OF THE STATE AS OF JANUARY 1, 1975, Continued.

### EL PASO COUNTY, Continued

	Assessed Valuation Nearest Ten Dollars	All Funds Except Bond Redemption Levy Mills	Revenue Dollars	Bond Redemption Fund Levy Mills	Revenue Dollars	Levy Mills	Total Revenue Dollars
<b>CITIES AND TOWNS</b>							
Calhan — RJ1 .....	\$ 727,000	14.05	\$ 10,214	....	....	14.05	\$ 10,214
Colorado Springs — 11 .....	487,005,960	8.50	4,139,550	2.50	1,217,515	11.00	5,357,065
Fountain — 8 .....	9,553,950	13.19	126,017	1.81	17,293	15.00	143,310
Green Mountain Falls — 14 .....	1,540,670	17.00	26,191	....	....	17.00	26,191
Manitou Springs — 14 .....	9,071,090	8.00	72,569	8.50	77,104	16.50	149,673
Monument — 38 .....	999,010	20.00	19,980	....	....	20.00	19,980
Palmer Lake — 38 .....	2,071,870	14.38	29,794	3.62	7,500	18.00	37,294
Ramah — 100J .....	91,910	13.00	1,195	....	....	13.00	1,195
<b>TOTAL .....</b>	<b>\$511,061,460</b>		<b>\$4,425,510</b>		<b>\$1,319,412</b>		<b>\$5,744,922</b>
<b>COUNTY PURPOSES</b>							
County General Fund .....	\$701,632,080	5.00	\$ 3,508,160	....	....	5.00	\$ 3,508,160
Contingent Fund .....	701,632,080	.15	105,245	....	....	.15	105,245
Road and Bridge Fund .....	701,632,080	5.00	3,508,160	....	....	5.00	3,508,160
Public Welfare Fund .....	701,632,080	4.25	2,981,936	....	....	4.25*	2,981,936
** Library Fund .....	651,889,920	1.50	977,834	....	....	1.50	977,834
Retirement Fund .....	701,632,080	.45	315,734	....	....	.45	315,734
Public Works Fund .....	701,632,080	1.00	701,632	....	....	1.00	701,632
Park & Recreation .....	701,632,080	1.00	701,632	....	....	1.00	701,632
<b>TOTAL .....</b>	<b>\$701,632,080</b>	<b>18.35</b>	<b>\$12,800,333</b>			<b>18.35*</b>	<b>\$12,800,333</b>

\* Levy Approved by Division of Local Government

\*\* District does not encompass Entire County

#### LOCAL IMPROVEMENT AND SERVICE DISTRICTS

Academy Water & Sanitation Dist. ....	\$ 585,830	4.00	\$ 2,343	4.00	\$ 2,343	8.00	\$ 4,686
Black Forest Fire Dist. ....	8,655,550	2.30	19,908	....	....	2.30	19,908
Broadmoor Fire Dist. ....	16,970,960	3.50	59,398	....	....	3.50	59,398
Broadmoor Sanitation Dist. ....	7,321,430	1.03	7,541	4.72	34,557	5.75	42,098
Calhan Sanitation Dist. ....	726,940	....	....	4.50	3,271	4.50	3,271
Cascade Fire Dist. ....	1,960,940	6.00	11,766	....	....	6.00	11,766
Chapel Hills Water & Sanitation Dist. ....	1,855,210	....	....	16.00	29,683	16.00	29,683
Cherokee Water Dist. ....	11,609,620	....	....	16.00	185,754	16.00	185,754
Cheyenne Canyon Sanitation Dist. ....	3,215,310	17.50	56,268	....	....	17.50	56,268
Cimarron Hills Fire Dist. ....	11,375,980	4.85	55,174	.98	11,148	5.83	66,322
Cimarron Sanitation Dist. ....	11,340,240	.20	2,268	2.80	31,753	3.00	34,021
Donala Water & Sanitation Dist. ....	909,840	....	....	15.00	13,648	15.00	13,648
East Fountain Water & Sanitation Dist. ....	318,120	2.00	636	....	....	2.00	636
Forest View Acres Water Dist. ....	491,290	....	....	5.00	2,456	5.00	2,456
Fountain Sanitation Dist. ....	7,100,050	6.00	42,600	....	....	6.00	42,600
Green Mtn. Falls & Chipita Park Fire Dist. ....	3,488,410	5.45	19,012	....	....	5.45	19,012
Ivywild-Cheyenne Canyon Fire Dist. ....	27,345,180	3.00	82,035	....	....	3.00	82,035
Ivywild Sanitation Dist. ....	13,743,060	13.00	178,660	....	....	13.00	178,660
Palmer Lake Sanitation Dist. ....	1,707,590	1.52	2,596	16.48	28,141	18.00	30,737
Park Forest Water Dist. ....	1,273,630	5.43	6,914	....	....	5.43	6,914
Red Rock Valley Water Dist. ....	262,710	....	....	25.00	6,568	25.00	6,568
Rock Creek Mesa Water Dist. ....	459,010	....	....	32.00	14,688	32.00	14,688
Security Fire Dist. ....	33,342,490	2.50	83,356	....	....	2.50	83,356
Security Metro. Park & Recreation Dist. ....	21,755,070	3.03	65,918	.97	21,102	4.00	87,020
Security Sanitation Dist. ....	14,697,960	2.10	30,866	....	....	2.10	30,866
Security Water Dist. ....	14,730,940	6.00	88,386	....	....	6.00	88,386
Sky Park Sanitation Dist. ....	297,540	2.00	595	....	....	2.00	595
Skyway Park Estates Fire Dist. ....	7,044,340	3.00	21,133	....	....	3.00	21,133
Skyway Park Water & Sanitation Dist. ....	11,950,230	5.00	59,751	....	....	5.00	59,751
Southeastern Colo. Water Conservancy Dist. ....	620,114,050	.40	248,046	....	....	.40	248,046
Stratmoor Hills Fire Dist. ....	9,894,850	3.22	31,861	2.78	27,508	6.00	59,369
Stratmoor Hills Water Dist. ....	9,983,550	3.26	32,546	1.74	17,371	5.00	49,917
Stratton Meadows Fire Dist. ....	5,530,910	5.50	30,420	....	....	5.50	30,420
Woodmen Water & Sanitation Dist. ....	6,362,490	.07	480	7.54	47,945	7.61	48,425
Woodmoor-Monument Fire Dist. ....	9,086,110	1.80	16,355	5.20	47,248	7.00	63,603
Woodmoor Water & Sanitation Dist. ....	8,286,240	4.20	34,802	5.80	48,061	10.00	82,863
<b>TOTAL .....</b>	<b>\$905,793,680</b>		<b>\$1,291,634</b>		<b>\$573,245</b>		<b>\$1,864,879</b>

#### SUMMARY OF LEVIES

<b>TYPE OF LEVY</b>							
School Districts .....	\$701,632,080	....	\$28,787,415	....	\$6,661,220	....	\$35,448,635
Cities and Towns .....	511,061,460	....	4,425,510	....	1,319,412	....	5,744,922
County Purposes .....	701,632,080	18.35	12,800,333	....	....	18.35	12,800,333
Local Improvement and Service Districts .....	905,793,680	....	1,291,634	....	573,245	....	1,864,879
<b>XX County Total Valuation and Revenue .....</b>	<b>\$701,632,080</b>		<b>\$47,304,892</b>		<b>\$8,553,877</b>		<b>\$55,858,769</b>

XX Does not include movable structures

## FOURTH ANNUAL REPORT

VALUATIONS, LEVIES AND REVENUE OF GOVERNMENTAL SUBDIVISIONS OF THE STATE  
AS OF JANUARY 1, 1975, Continued.

## FREMONT COUNTY

	Assessed Valuation Nearest Ten Dollars	Public School Finance and General Fund Levy Mills	Revenue Dollars	Capital Reserve Fund Levy Mills	Revenue Dollars	Bond Redemption Fund Levy Mills	Revenue Dollars	Levy Mills	Total Revenue Dollars
Re-1 .....Fremont .....	\$29,586,570 (25,549,020) (3,672,790) (31,760) (333,000)	39.35	\$1,164,232	4.00	\$118,346	..... 9.40 4.90 9.40 9.40	..... 240,161 17,997 299 3,130	43.35 9.40 4.90 9.40 9.40	\$1,282,578 240,161 17,997 299 3,130
Re-2(J) ...Fremont .....	17,798,770 (17,696,800) (45,550) (56,420)	31.12	553,898	4.00	71,195	..... 6.58 11.08 2.46	..... 116,445 505 139	35.12 6.58 11.08 2.46	625,093 116,445 505 139
Re-3 .....Fremont .....	3,857,680 (3,660,270) (197,410)	39.86	153,767	4.00	15,431	..... 8.34 5.77	..... 30,527 1,139	43.86 8.34 5.77	169,198 30,527 1,139
R-32(J) ...Salida .....	458,550	31.11	14,265	4.00	1,834	5.70	2,614	40.81	18,713
<b>TOTAL .....</b>	<b>\$51,701,570</b>		<b>\$1,886,162</b>		<b>\$206,806</b>		<b>\$412,956</b>		<b>\$2,505,924</b>

Re-2(J) School District is joint with Custer and El Paso Counties.

Re-32(J) School District is joint with Chaffee County.

Headquarters in county in bold face type.

	Assessed Valuation Nearest Ten Dollars	All Funds Except Bond Redemption Levy Mills	Revenue Dollars	Bond Redemption Fund Levy Mills	Revenue Dollars	Levy Mills	Total Revenue Dollars
<b>CITIES AND TOWNS</b>							
Canon City — Re-1 .....	\$18,967,000	19.50	\$369,868	.....	.....	19.50	\$369,868
Coal Creek — Re-2(J) .....	85,400	17.07	1,458	.....	.....	17.00	1,458
Florence — Re-2(J) .....	3,189,870	32.00	102,076	.....	.....	32.00	102,076
Rockvale — Re-2(J) .....	183,890	13.60	2,501	.....	.....	13.60	2,501
Williamsburg — Re-2(J) .....	71,160	17.50	1,245	.....	.....	17.50	1,245
<b>TOTAL .....</b>	<b>\$22,497,320</b>		<b>\$477,148</b>				<b>\$477,148</b>

## COUNTY PURPOSES

County General Fund .....	\$51,701,570	6.25	323,135	.....	.....	6.25*	323,135
Contingent Fund .....	51,701,570	.75	38,776	.....	.....	.75	38,776
Road and Bridge Fund .....	51,701,570	2.00	103,403	.....	.....	2.00	103,403
Public Welfare Fund .....	51,701,570	4.00	206,806	.....	.....	4.00*	206,806
Airport Fund .....	51,701,570	.20	10,340	.....	.....	.20	10,340
Public Works Fund .....	51,701,570	2.50	129,254	.....	.....	2.50	129,254
Waste Disposal .....	51,701,570	2.30	118,914	.....	.....	2.30	118,914
<b>TOTAL .....</b>	<b>\$51,701,570</b>	<b>18.00*</b>	<b>\$930,628</b>			<b>18.00*</b>	<b>\$930,628</b>

\* Levy Approved by Division of Local Government

## LOCAL IMPROVEMENT AND SERVICE DISTRICTS

Canon City Fire Protection Dist. ....	\$ 24,165,870	2.68	\$ 64,765	.....	.....	2.68	\$ 64,765
Canon City Recreation Dist. ....	22,507,860	4.00	90,031	.....	.....	4.00	90,031
East Canon Sanitation Service Dist. ....	4,424,530	5.00	22,123	.....	.....	5.00	22,123
Florence Fire Protection Dist. ....	7,213,760	3.50	25,248	.....	.....	3.50	25,248
Florence Sanitation Service Dist. ....	2,989,060	4.00	11,956	.....	.....	4.00	11,956
Lincoln Park Sanitation Dist. ....	2,262,070	10.00	22,621	.....	.....	10.00	22,621
Penrose Water Dist. ....	1,854,360	4.50	8,345	.....	.....	4.50	8,345
Southeastern Water Conservancy Dist. ....	44,725,930	.40	17,890	.....	.....	.40	17,890
<b>TOTAL .....</b>	<b>\$110,143,440</b>		<b>\$262,979</b>				<b>\$262,979</b>

## SUMMARY OF LEVIES

## TYPE OF LEVY

School Districts .....	\$51,701,570	.....	\$2,092,968	.....	\$412,956	.....	\$2,505,924
Cities and Towns .....	22,497,320	.....	477,148	.....	.....	.....	477,148
County Purposes .....	51,701,570	18.00	930,628	.....	.....	18.00	930,628
Local Improvement and Service Districts .....	110,143,440	.....	262,979	.....	.....	.....	262,979
Predatory Animal Fund .....	600	40.00	24	.....	.....	40.00	24
<b>XX County Total Valuation and Revenue .....</b>	<b>\$51,701,570</b>		<b>\$3,763,747</b>		<b>\$412,956</b>		<b>\$4,176,703</b>

## GARFIELD COUNTY

	School Districts in Numerical Order	Assessed Valuation Nearest Ten Dollars	Public School Finance and General Fund Levy Mills	Revenue Dollars	Capital Reserve Fund Levy Mills	Revenue Dollars	Bond Redemption Fund Levy Mills	Revenue Dollars	Levy Mills	Total Revenue Dollars
Re-1(J) ...Roaring Fork .....		\$32,393,200	31.10	\$1,007,429	4.00	\$129,573	11.70	\$379,000	46.80	\$1,516,002
Re-2 .....Garfield .....		14,517,530	41.06	595,090	4.00	58,070	.....	.....	45.06	654,160
16 .....Grand Valley .....		2,978,530	62.21	185,294	4.00	11,915	6.00	17,871	72.21	215,080
49 Jt .....DeBeque .....		2,669,110	46.57	124,300	.....	.....	1.83	4,885	48.40	129,185
Re 50(J) .Eagle .....		414,430	36.39	15,081	4.00	1,658	17.27	7,157	57.66	23,896
<b>TOTAL .....</b>		<b>\$52,972,800</b>		<b>\$1,928,194</b>		<b>\$201,216</b>		<b>\$408,913</b>		<b>\$2,538,323</b>

Re-1(J) School District is joint with Eagle and Pitkin Counties.

49Jt School District is joint with Mesa County.

Re50(J) School District is joint with Eagle and Routt Counties.

Headquarters in county in bold face type.

XX - Does not include movable structures

# DIVISION OF PROPERTY TAXATION

155

## VALUATIONS, LEVIES AND REVENUE OF GOVERNMENTAL SUBDIVISIONS OF THE STATE AS OF JANUARY 1, 1975, Continued.

### GARFIELD COUNTY, Continued

	Assessed Valuation Nearest Ten Dollars	All Funds Except Bond Redemption Levy Mills	Revenue Dollars	Bond Redemption Fund Levy Mills	Revenue Dollars	Levy Mills	Total Revenue Dollars
<b>JUNIOR COLLEGES</b>							
Colorado Mountain College	\$50,303,690	5.56	\$279,689	....	....	5.56	\$279,689
Mesa Jr. College	2,669,110	....	....	1.83	4,884	1.83	4,884
<b>TOTAL</b>	<b>\$52,972,800</b>		<b>279,689</b>		<b>4,884</b>		<b>284,573</b>
<b>CITIES AND TOWNS</b>							
Carbondale — Re-1(J)	\$2,449,670	11.36	\$ 27,681	....	....	11.36	\$ 27,681
Glenwood Springs — Re-1(J)	13,340,590	8.59	114,596	....	....	8.59	114,596
Grand Valley — 16	433,210	12.07	5,229	....	....	12.07	5,229
New Castle — Re-2	575,240	11.05	6,356	....	....	11.05	6,356
Rifle — Re-2	4,078,920	10.49	42,788	....	....	10.49	42,788
Silt — Re-2	660,830	24.13	15,946	....	....	24.13	15,946
<b>TOTAL</b>	<b>\$21,538,460</b>		<b>\$212,596</b>				<b>\$212,596</b>
<b>COUNTY PURPOSES</b>							
County General Fund	\$52,972,800	9.90	\$524,430	....	....	9.90	\$524,430
Road and Bridge Fund	52,972,800	4.50	238,378	....	....	4.50	238,378
Public Welfare Fund	52,972,800	2.50	132,432	....	....	2.50	132,432
Library Fund	52,972,800	1.40	74,162	....	....	1.40	74,162
Retirement Fund	52,972,800	.20	10,595	....	....	.20	10,595
<b>TOTAL</b>	<b>\$52,972,800</b>	<b>18.50</b>	<b>\$979,997</b>			<b>18.50</b>	<b>\$979,997</b>
<b>LOCAL IMPROVEMENT AND SERVICE DISTRICTS</b>							
Basalt Water Cons. Dist. (M)	\$ 7,353,610	.42	\$ 3,089	....	....	.42	\$ 3,089
Bluestone Water Cons. Dist. (B)	3,916,600	.40	1,567	....	....	.42	1,567
Carbondale & Rural Fire District	7,732,690	2.50	19,332	....	....	2.50	19,332
Carbondale Sanitation District	2,482,270	2.57	6,379	....	....	2.57*	6,379
Colorado River Cons. District	52,972,800	.55	29,135	....	....	.55	29,135
Glenwood Springs Roaring Fork Imp. D.	963,130	6.10	5,875	....	....	6.10	5,875
Glenwood Springs Rural Fire Dist.	6,253,280	.19	1,188	....	....	.19	1,188
Grand River Hosp. Dist.	18,274,720	3.00	54,824	....	....	3.00	54,824
Grand Valley & Rural Fire Dist.	2,478,610	1.01	2,504	....	....	1.01	2,504
Grand Valley Sanitation Dist.	433,210	22.22	9,626	....	....	22.22	9,626
Rifle Metro Park	4,078,920	1.90	7,750	....	....	1.90	7,750
Silt Water Cons. Dist.	7,912,110	1.50	11,868	....	....	1.50	11,868
West Divide Water Dist.	20,436,770	.49	10,014	....	....	.49	10,014
West Glenwood Sanitation Dist.	3,074,820	7.15	21,985	....	....	7.15	21,985
West Glenwood Water Dist.	2,704,110	2.90	7,842	....	....	2.90	7,842
Yellow Jacket Water Dist.	54,460	.75	4,085	....	....	.75*	4,085
Garfield County Predatory Animal Fund	97,740	14.50	1,417	....	....	14.50	1,417
<b>TOTAL</b>	<b>\$141,219,850</b>		<b>\$198,480</b>				<b>\$198,480</b>

\* Levy Approved by Division of Local Government

### SUMMARY OF LEVIES

#### TYPE OF LEVY

School Districts	\$52,972,800	....	\$2,129,410	....	\$408,913	....	\$2,538,323
Junior Colleges	52,972,800	....	279,689	....	4,884	....	284,573
Sub-Total Education	....	....	2,409,099	....	413,797	....	2,822,896
Cities and Towns	21,538,460	....	212,596	....	....	....	212,596
County Purposes	52,972,800	18.50	979,997	....	....	18.50	979,997
Local Improvement and Service Districts	141,219,850	....	198,480	....	....	....	198,480
Predatory Animal Fund	97,740	40.00	3,910	....	....	40.00	3,910
County Total Valuation and Revenue	<b>\$52,972,800</b>		<b>\$3,804,082</b>		<b>\$413,797</b>		<b>\$4,217,879</b>

### GILPIN COUNTY

School Districts In Numerical Order	Assessed Valuation Nearest Ten Dollars	Public School Finance and General Fund Levy Mills	Revenue Dollars	Capital Reserve Fund Levy Mills	Revenue Dollars	Bond Redemption Fund Levy Mills	Revenue Dollars	Levy Mills	Total Revenue Dollars
Re-1 .... Gilpin County	\$5,023,120	28.36	\$142,456	2.00	\$10,046	....	....	30.36	\$152,502
Re-2(J) ... Boulder Valley	4,741,630	47.60	225,701	4.00	18,966	7.01	33,239	58.61	277,906
<b>TOTAL</b>	<b>\$9,764,750</b>		<b>\$368,157</b>		<b>\$29,012</b>		<b>\$33,239</b>		<b>\$430,408</b>

Re2(J) School District is joint with Boulder County.  
Headquarters in county in bold face type.

	Assessed Valuation Nearest Ten Dollars	All Funds Except Bond Redemption Levy Mills	Revenue Dollars	Bond Redemption Fund Levy Mills	Revenue Dollars	Levy Mills	Total Revenue Dollars
<b>CITIES AND TOWNS</b>							
Black Hawk — Re-1	\$ 674,305	18.00	\$12,137	....	....	18.00	\$12,137
Central City — Re-1	1,511,325	20.30	30,680	6.20	9,370	26.50	40,050
<b>TOTAL</b>	<b>\$2,185,630</b>		<b>\$42,817</b>		<b>\$9,370</b>		<b>\$52,187</b>

## FOURTH ANNUAL REPORT

VALUATIONS, LEVIES AND REVENUE OF GOVERNMENTAL SUBDIVISIONS OF THE STATE  
AS OF JANUARY 1, 1975, Continued.

## GILPIN COUNTY, Continued

	Assessed Valuation Nearest Ten Dollars	All Funds Except Bond Redemption Levy Mills	Revenue Dollars	Bond Redemption Fund Levy Mills	Revenue Dollars	Levy Mills	Total Revenue Dollars
COUNTY PURPOSES							
County General Fund .....	\$9,764,750	22.00	\$214,825	....	....	22.00	\$214,825
Road and Bridge Fund .....	9,764,750	4.85	47,359	....	....	4.85	47,359
Public Welfare Fund .....	9,764,750	1.40	13,671	....	....	1.40	13,671
Retirement Fund .....	9,764,750	.70	6,835	....	....	.70	6,835
TOTAL .....	\$9,764,750	28.95	\$282,690			28.95*	\$282,690

\* Levy Approved by Division of Local Government

LOCAL IMPROVEMENT AND SERVICE DISTRICTS							
Black Hawk & Central City Sanitation Dist ...	\$2,185,630	6.00	\$13,114	....	....	6.00	\$13,114
Coal Creek Canon Fire Protection District ...	227,790	7.00	1,595	....	....	7.00*	1,595
Colorado Sierra Fire Protection District .....	973,855	6.15	5,989	....	....	6.15*	5,989
High Country Fire Protection District .....	3,272,505	6.00	19,635	....	....	6.00*	19,635
TOTAL .....	\$6,659,780		\$40,333				\$40,333

\* Levy Approved by Division of Local Government

## SUMMARY OF LEVIES

## TYPE OF LEVY

School Districts .....	\$9,764,750	....	\$397,169	....	\$33,239	....	\$430,408
Cities and Towns .....	2,185,630	....	42,817	....	9,370	....	52,187
County Purposes .....	9,764,750	28.95	282,690	....	....	28.95	282,690
Local Improvement and Service Districts .....	6,659,780	....	40,333	....	....	....	40,333
Predatory Animal Fund .....	....	....	....	....	....	....	....
County Total Valuation and Revenue .....	\$9,764,750		\$763,009		\$42,609		\$805,618

## GRAND COUNTY

Number	School Districts In Numerical Order Name	Assessed Valuation Nearest Ten Dollars	Public School Finance and General Fund Levy Mills	Revenue Dollars	Capital Reserve Fund Levy Mills	Revenue Dollars	Bond Redemption Fund Levy Mills	Revenue Dollars	Levy Mills	Total Revenue Dollars
1(J) .....	West Grand .....	\$11,184,380	35.43	\$ 396,262	4.00	\$ 44,738	....	....	39.43	\$ 441,000
2 .....	East Grand .....	21,488,020	39.97	858,876	4.00	85,952	2.35	50,497	46.32	995,325
TOTAL .....		\$32,672,400		\$1,255,138		\$130,690		\$50,497		\$1,436,325

1(J) School District is Joint With Summit and Eagle Counties

	Assessed Valuation Nearest Ten Dollars	All Funds Except Bond Redemption Levy Mills	Revenue Dollars	Bond Redemption Fund Levy Mills	Revenue Dollars	Levy Mills	Total Revenue Dollars
CITIES AND TOWNS							
Fraser — 2 .....	\$ 420,010	19.00	\$ 7,980	....	....	19.00*	\$ 7,980
Granby — 2 .....	1,722,870	12.00	20,674	....	....	12.00	20,674
Grand Lake — 2 .....	1,750,760	24.00	42,018	....	....	24.00*	42,018
Hot Sulphur Springs — 2 .....	439,690	26.00	11,432	....	....	26.00*	11,432
Kremmling — 1(J) .....	1,511,500	18.00	27,207	....	....	18.00*	27,207
TOTAL .....	\$5,844,830		\$109,311				\$109,311

\* Levy Approved by Division of Local Government

## COUNTY PURPOSES

County General Fund .....	\$32,672,400	14.57	\$476,037	....	....	14.57	\$476,037
Contingent Fund .....	32,672,400	1.00	32,672	....	....	1.00	32,672
Road and Bridge Fund .....	32,672,400	1.66	54,236	....	....	1.66	54,236
Public Welfare Fund .....	32,672,400	.85	27,772	....	....	.85	27,772
Library Fund .....	32,672,400	.99	32,346	....	....	.99	32,346
Retirement Fund .....	32,672,400	.40	13,069	....	....	.40	13,069
Public Works Fund .....	32,672,400	.48	15,683	....	....	.48	15,683
Solid Waste .....	32,672,400	1.48	48,355	....	....	1.48	48,355
Ambulance .....	32,672,400	.25	8,168	....	....	.25	8,168
TOTAL .....	\$32,672,400	21.68	\$708,338			21.68*	\$708,338

\* Levy Approved by Division of Local Government

## LOCAL IMPROVEMENT AND SERVICE DISTRICTS

Colo. River Water Conservation .....	\$32,672,400	.55*	\$ 17,970	....	....	.55*	\$ 17,970
Columbine Lake Water & Sanitation .....	1,214,650	20.00	24,293	....	....	20.00	24,293
East Grand Fire District #4 .....	6,768,850	4.97	33,641	....	....	4.97	33,641
Fraser Water & Sanitation .....	398,050	5.00*	1,990	....	....	5.00*	1,990
Granby Fire Protection #1 .....	5,988,210	4.38*	26,228	....	....	4.38*	26,228
Granby Water & Sanitation .....	2,058,890	3.86*	7,947	....	....	3.86*	7,947
Grand County Water & Sanitation #1 .....	2,534,990	29.86*	75,695	....	....	29.86*	75,695
Grand Lake Fire Protection #2 .....	6,445,710	2.94*	18,950	....	....	2.94*	18,950
Grand Lake Metro. Recreation Dist. ....	7,377,240	4.00*	29,509	....	....	4.00*	29,509

# VALUATIONS, LEVIES AND REVENUE OF GOVERNMENTAL SUBDIVISIONS OF THE STATE AS OF JANUARY 1, 1975, Continued.

## GRAND COUNTY, Continued

	Assessed Valuation Nearest Ten Dollars	All Funds Except Bond Redemption Levy Mills	Revenue Dollars	Bond Redemption Fund Levy Mills	Revenue Dollars	Levy Mills	Total Revenue Dollars
Grand Lake Water & Sanitation .....	\$ 1,381,490	17.20	\$23,762	.....	.....	17.20	\$ 23,762
Kremmling Memorial Hospital .....	11,184,380	5.00*	55,922	.....	.....	5.00*	55,922
Kremmling Sanitation .....	1,504,030	5.90*	8,874	.....	.....	5.90*	8,874
North Shore Water & Sanitation .....	240,720	23.50*	5,657	.....	.....	23.50*	5,657
Parshall - Hot Sulphur Spgs. Fire Dist. #3 .....	846,390	5.00*	4,232	.....	.....	5.00*	4,232
Three Lakes Water & Sanitation .....	7,161,210	2.93*	20,982	.....	.....	2.93*	20,982
Winter Park Water & Sanitation .....	389,930	15.00*	5,849	.....	.....	15.00*	5,849
Winter Park Highlands Water & Sanitation .....	13,530	5.00*	68	.....	.....	5.00*	68
Winter Park West Water & Sanitation .....	750,330	11.10	8,329	.....	.....	11.10	8,329
Kremmling Frontage Tax .....	.....	.....	.....	.....	.....	.....	3,433
Cranby Frontage Tax .....	.....	.....	.....	.....	.....	.....	1,791
<b>TOTAL .....</b>	<b>\$88,931,000</b>						<b>\$375,122</b>

\* Levy Approved by Division of Local Government

## SUMMARY OF LEVIES

### TYPE OF LEVY

School Districts .....	\$32,672,400	.....	\$1,385,828	.....	\$50,497	.....	\$1,436,325
Cities and Towns .....	5,844,830	.....	109,311	.....	.....	.....	109,311
County Purposes .....	32,672,400	21.68	708,338	.....	.....	21.68	708,338
Local Improvement and Service Districts .....	88,931,000	.....	375,122	.....	.....	.....	375,122
Predatory Animal Fund .....	3,080	40.00	123	.....	.....	.....	123
<b>County Total Valuation and Revenue .....</b>	<b>\$32,672,400</b>		<b>\$2,578,722</b>		<b>\$50,497</b>		<b>\$2,629,219</b>

## GUNNISON COUNTY

School Districts in Numerical Order	Assessed Valuation Nearest Ten Dollars	Public School Finance and General Fund Levy Mills	Revenue Dollars	Capital Reserve Fund Levy Mills	Revenue Dollars	Bond Redemption Fund Levy Mills	Revenue Dollars	Levy Mills	Total Revenue Dollars
Re 1J ....Gunnison									
Watershed .....	\$20,185,070	39.21	\$791,457	4.00	\$80,740	2.00	\$40,370	45.21	\$ 912,567
Re-1J ....Montrose County	372,330	34.50	12,846	4.00	1,489	10.00	3,723	48.50	18,058
50 (J) ....Delta County .....	2,737,550	33.39	91,407	4.00	10,950	1.00	2,738	38.39	105,095
<b>TOTAL .....</b>	<b>\$23,294,950</b>		<b>\$895,710</b>		<b>\$93,179</b>		<b>\$46,831</b>		<b>\$1,035,720</b>

Re 1J School District is joint with Saguache County.  
Re-1J School District is joint with Montrose and Ouray Counties.  
50(J) School District is joint with Delta, Mesa and Montrose Counties.  
Headquarters in county in bold face type.

	Assessed Valuation Nearest Ten Dollars	All Funds Except Bond Redemption Levy Mills	Revenue Dollars	Bond Redemption Fund Levy Mills	Revenue Dollars	Levy Mills	Total Revenue Dollars
<b>CITIES AND TOWNS</b>							
Crested Butte — Re1J .....	\$ 1,186,200	24.62	\$ 29,204	.....	.....	24.62	\$ 29,204
Gunnison — Re1J .....	6,858,220	11.67	80,035	1.63	11,179	13.30	91,214
Marble — Re1J .....	74,230	44.00	3,266	.....	.....	44.00	3,266
Mt. Crested Butte — Re1J .....	1,735,340	9.00	15,618	.....	.....	9.00	15,618
Pitkin — Re1J .....	230,110	5.40	1,243	.....	.....	5.40	1,243
<b>TOTAL .....</b>	<b>\$10,084,100</b>		<b>\$129,366</b>		<b>\$11,179</b>		<b>\$140,545</b>

### COUNTY PURPOSES

County General Fund .....	\$23,294,950	7.65	\$178,206	.....	.....	7.65	\$178,206
Contingent Fund .....	23,294,950	1.00	23,295	.....	.....	1.00	23,295
Road and Bridge Fund .....	23,294,950	3.00	69,885	.....	.....	3.00	69,885
Public Welfare Fund .....	23,294,950	.70	16,306	.....	.....	.70	16,306
Bond Redemption and Interest Fund .....	23,294,950	.....	.....	.25	5,824	.25	5,824
Public Hospital Fund .....	23,294,950	1.00	23,295	.....	.....	1.00	23,295
Library Fund .....	23,294,950	1.00	23,295	.....	.....	1.00	23,295
Public Works Fund .....	23,294,950	2.00	46,590	.....	.....	2.00	46,590
<b>TOTAL .....</b>	<b>\$23,294,950</b>	<b>16.35</b>	<b>\$380,872</b>	<b>.25</b>	<b>\$5,824</b>	<b>16.60</b>	<b>\$386,696</b>

\* Total Levy and General Fund Mills Approved by Division of Local Government

### LOCAL IMPROVEMENT AND SERVICE DISTRICTS

Bostwick Park Water .....	\$ 62,550	1.00	\$ 63	.....	.....	1.00	\$ 63
Colorado River Water .....	23,294,950	.55	12,812	.....	.....	.55	12,812
Crawford Water .....	6,150	1.11	7	.....	.....	1.11	7
Crested Butte Fire Protection Dist. ....	2,895,700	8.00	23,166	.....	.....	8.00	23,166
Crested Butte Water & Sanitation .....	1,772,510	30.00	53,175	.....	.....	30.00	53,175
Fruitland Mesa Water .....	4,880	1.50	7	.....	.....	1.50	7
Gunnison Cemetery .....	14,224,560	1.00	14,225	.....	.....	1.00	14,225
Marble Metropolitan .....	277,740	20.00	5,555	.....	.....	20.00	5,555
North Fork Water .....	2,687,150	.80	2,150	.....	.....	.80	2,150
Upper Gunnison Water .....	19,237,970	.43	8,272	.....	.....	.43	8,272
<b>TOTAL .....</b>	<b>\$64,464,160</b>		<b>\$119,432</b>				<b>\$119,432</b>

## FOURTH ANNUAL REPORT

VALUATIONS, LEVIES AND REVENUE OF GOVERNMENTAL SUBDIVISIONS OF THE STATE  
AS OF JANUARY 1, 1975, Continued.

## GUNNISON COUNTY, Continued

SUMMARY OF LEVIES TYPE OF LEVY	Assessed Valuation	All Funds Except Bond Redemption	Bond Redemption Fund	Total	
	Nearest Ten Dollars	Levy Mills	Revenue Dollars	Levy Mills	Revenue Dollars
School Districts .....	\$23,294,950	....	\$ 988,889	....	\$46,831
Cities and Towns .....	10,084,100	....	129,366	....	11,179
County Purposes .....	23,294,950	16.35	380,872	.25	5,824
Local Improvement and Service Districts .....	64,464,160	....	119,432	....	....
Predatory Animal Fund .....	55,410	40.00	2,216	....	....
County Total Valuation And Revenue .....	\$23,294,950		\$1,620,775		\$63,834
					\$1,684,609

## HINSDALE COUNTY

School Districts in Numerical Order	Assessed Valuation	Public School Finance and General Fund	Capital Reserve Fund	Bond Redemption Fund	Total	
	Nearest Ten Dollars	Levy Mills	Revenue Dollars	Levy Mills	Revenue Dollars	Levy Mills
Re1 ..... Hinsdale County ..	\$2,829,460	17.62	\$49,855	4.00	\$11,318	21.62
50Jt ..... Archuleta County ..	223,440	32.27	7,210	4.00	894	39.27
TOTAL .....	\$3,052,900		\$57,065		\$12,212	
					\$670	
						\$69,947

50Jt School District is joint with Archuleta County.  
Headquarters County is in bold face type.

CITIES AND TOWNS	Assessed Valuation	All Funds Except Bond Redemption	Bond Redemption Fund	Total	
	Nearest Ten Dollars	Levy Mills	Revenue Dollars	Levy Mills	Revenue Dollars
Lake City — Re1 .....	\$925,410	5.85	\$5,414	....	....
					5.85
					\$5,414
COUNTY PURPOSES					
County General Fund .....	\$3,052,900	20.00	\$61,058	....	....
Contingent Fund .....	3,052,900	.50	1,526	....	.50
Retirement Fund .....	3,052,900	.50	1,526	....	.50
Public Works Fund .....	3,052,900	1.00	3,053	....	1.00
Recreation Fund .....	3,052,900	1.60	4,885	....	1.60
TOTAL .....	\$3,052,900	23.60	\$72,048		23.60
					\$72,048
LOCAL IMPROVEMENT AND SERVICE DISTRICTS					
Colorado River Water Conservation District ..	\$ 2,406,670	.55	\$ 1,324	....	....
Hinsdale County Disposal District .....	1,374,560	.50	687	....	.50
Hinsdale - IOOF Cemetery District .....	2,229,970	.50	1,115	....	.50
Lake City Area Water & Sanitation District ...	1,416,770	21.85	30,956	....	21.85
Southwestern Water Conservation District ...	646,220	.54	349	....	.54
Upper Gunnison River Water Conserv. Dist. .	2,402,170	.43	1,033	....	.43
TOTAL .....	\$10,476,360		\$35,464		
					\$35,464

SUMMARY OF LEVIES TYPE OF LEVY	Assessed Valuation	All Funds Except Bond Redemption	Bond Redemption Fund	Total	
	Nearest Ten Dollars	Levy Mills	Revenue Dollars	Levy Mills	Revenue Dollars
School Districts .....	\$3,052,900	....	\$ 69,277	....	\$670
Cities and Towns .....	925,410	....	5,414	....	....
County Purposes .....	3,052,900	23.60	72,048	....	23.60
Local Improvement and Service Districts .....	10,476,360	....	35,464	....	....
Predatory Animal Fund .....	3,480	40.00	139	....	40.00
County Total Valuation And Revenue .....	\$3,052,900		\$182,342		\$670
					\$183,012

## HUERFANO COUNTY

School Districts in Numerical Order	Assessed Valuation	Public School Finance and General Fund	Capital Reserve Fund	Bond Redemption Fund	Total	
	Nearest Ten Dollars	Levy Mills	Revenue Dollars	Levy Mills	Revenue Dollars	Levy Mills
Re-1 ..... Walsenburg .....	\$12,539,410	35.60	\$446,403	2.00	\$25,079	12.98
Re-2 ..... La Veta .....	3,520,430	36.63	128,953	4.00	14,082	5.00
TOTAL .....	\$16,059,840		\$575,356		\$39,161	
					\$180,363	
						\$794,880

CITIES AND TOWNS	Assessed Valuation	All Funds Except Bond Redemption	Bond Redemption Fund	Total	
	Nearest Ten Dollars	Levy Mills	Revenue Dollars	Levy Mills	Revenue Dollars
La Veta — Re-2 .....	\$ 627,570	15.00	\$ 9,413	....	....
Walsenburg — Re-1 .....	4,254,730	18.00	76,585	....	....
TOTAL .....	\$4,882,300		\$85,998		
					\$85,998

# VALUATIONS, LEVIES AND REVENUE OF GOVERNMENTAL SUBDIVISIONS OF THE STATE AS OF JANUARY 1, 1975, Continued.

## HUERFANO COUNTY, Continued

	Assessed Valuation Nearest Ten Dollars	All Funds Except Bond Redemption Levy Mills	Revenue Dollars	Bond Redemption Fund Levy Mills	Revenue Dollars	Levy Mills	Total Revenue Dollars
COUNTY PURPOSES							
County General Fund .....	\$16,059,840	16.25	\$260,972	....	.....	16.25*	\$260,972
Road and Bridge Fund .....	16,059,840	1.00	16,060	....	.....	1.00	16,060
Public Welfare Fund .....	16,059,840	6.00	96,359	....	.....	6.00*	96,359
Retirement Fund .....	16,059,840	.25	4,015	....	.....	.25	4,015
TOTAL .....	\$16,059,840	23.50	\$377,406	....	.....	23.50	\$377,406**

\* Levy Approved by Division of Local Government

\*\* Total Revenue from all Levies in excess of  
Statutory Limits Approved by Division of Local Government.

### LOCAL IMPROVEMENT AND SERVICE DISTRICTS

Huerfano Memorial Hospital District .....	\$16,059,840	3.50	\$56,209	....	.....	3.50	\$56,209
Huerfano County Water Conservancy District .....	16,010,420	.75	12,008	....	.....	.75	12,008
La Veta Cemetery District .....	3,520,430	1.00	3,520	....	.....	1.00	3,520
Navajo Western Water District .....	104,389	15.00	1,565	....	.....	15.00	1,565
La Veta Fire Protection District .....	2,851,440	1.50	4,277	....	.....	1.50	4,277
TOTAL .....	\$38,546,519		\$77,579				\$77,579

### SUMMARY OF LEVIES

#### TYPE OF LEVY

School Districts .....	\$16,059,840	....	\$ 614,517	....	\$ 180,363	....	\$ 794,880
Cities and Towns .....	4,882,300	....	85,998	....	.....	....	85,998
County Purposes .....	16,059,840	23.50	377,406	....	.....	23.50	377,406
Local Improvement and Service Districts .....	38,546,519	....	77,579	....	.....	....	77,579
Predatory Animal Fund .....	1,310	40.00	52	....	.....	40.00	52
County Total Valuation and Revenue .....	\$16,059,840		\$1,155,552		\$180,363		\$1,335,915

## JACKSON COUNTY

School Districts In Numerical Order	Assessed Valuation Nearest Ten Dollars	Public School Finance and General Fund Levy Mills	Revenue Dollars	Capital Reserve Fund Levy Mills	Revenue Dollars	Bond Redemption Fund Levy Mills	Revenue Dollars	Levy Mills	Total Revenue Dollars
R-1 .....North Park .....	\$14,482,890	27.58	\$399,438	4.00	\$57,932	5.00	\$72,414	36.58	\$529,784

	Assessed Valuation Nearest Ten Dollars	All Funds Except Bond Redemption Levy Mills	Revenue Dollars	Bond Redemption Fund Levy Mills	Revenue Dollars	Levy Mills	Total Revenue Dollars
CITIES AND TOWNS							
Walden — R-1 .....	\$1,431,240	19.50	\$27,909	....	.....	19.50*	\$27,909

\* Levy Approved by Division of Local Government

### COUNTY PURPOSES

County General Fund .....	\$14,482,890	8.00	\$115,863	....	.....	8.00	\$115,863
Contingent Fund .....	14,482,890	.10	1,448	....	.....	.10	1,448
Road and Bridge Fund .....	14,482,890	1.00	14,483	....	.....	1.00	14,483
Public Welfare Fund .....	14,482,890	1.00	14,483	....	.....	1.00	14,483
Public Hospital Fund .....	14,482,890	.25	3,620	....	.....	.25	3,620
Library Fund .....	14,482,890	.50	7,241	....	.....	.50	7,241
Public Works Fund .....	14,482,890	1.70	24,621	....	.....	1.70	24,621
TOTAL .....	\$14,482,890	12.55*	\$181,759			12.55*	\$181,759

\* Levy Approved by Division of Local Government

### SUMMARY OF LEVIES

#### TYPE OF LEVY

School Districts .....	\$14,482,890	....	\$457,370	....	\$72,414	....	\$529,784
Cities and Towns .....	1,431,238	....	27,909	....	.....	....	27,909
County Purposes .....	14,482,890	12.55	181,759	....	.....	12.55	181,759
County Total Valuation and Revenue .....	\$14,482,890		\$667,038		\$72,414		\$739,452

## JEFFERSON COUNTY

School Districts In Numerical Order	Assessed Valuation Nearest Ten Dollars	Public School Finance and General Fund Levy Mills	Revenue Dollars	Capital Reserve Fund Levy Mills	Revenue Dollars	Bond Redemption Fund Levy Mills	Revenue Dollars	Levy Mills	Total Revenue Dollars
R-1 ....Jefferson County .....	\$772,425,570	49.17	\$37,980,165	4.00	\$3,089,702	8.80	\$6,797,345	61.97	\$47,867,212

## FOURTH ANNUAL REPORT

VALUATIONS, LEVIES AND REVENUE OF GOVERNMENTAL SUBDIVISIONS OF THE STATE  
AS OF JANUARY 1, 1975, Continued.

## JEFFERSON COUNTY, Continued

	Assessed Valuation	All Funds Except Bond Redemption		Bond Redemption Fund		Total	
	Nearest Ten Dollars	Levy Mills	Revenue Dollars	Levy Mills	Revenue Dollars	Levy Mills	Revenue Dollars
<b>CITIES AND TOWNS</b>							
Arvada — R-1 .....	\$126,644,890	10.00	\$1,266,449	.....	.....	10.00	\$1,266,449
Bow Mar — R-1 .....	907,550	12.00	10,891	10.00	9,076	22.00	19,967
Broomfield — R-1 .....	1,226,330	15.47	18,973	.....	.....	15.47*	18,973
Edgewater — R-1 .....	8,466,220	6.60	55,877	.....	.....	6.60	55,877
Golden — R-1 .....	31,029,150	18.00	558,525	.....	.....	18.00	558,525
Lakewood — R-1 .....	266,216,180	4.79	1,276,507	.....	.....	4.79*	1,276,507
Morrison — R-1 .....	717,550	17.00	12,198	.....	.....	17.00*	12,198
Mountain View — R-1 .....	1,104,360	7.00	7,730	.....	.....	7.00	7,730
Westminster — R-1 .....	5,559,220	9.50	52,813	.....	.....	9.50	52,813
Wheat Ridge — R-1 .....	75,032,120	4.80	360,154	.....	.....	4.80*	360,154
TOTAL .....	\$516,903,570		\$3,620,117		\$9,076		\$3,629,193

\* Levy Approved by Division of Local Government

<b>COUNTY PURPOSES</b>							
County General Fund .....	\$772,425,570	5.00	\$ 3,862,128	.....	.....	5.00	\$ 3,862,128
Contingent Fund .....	772,425,570	.25	193,106	.....	.....	.25	193,106
Road and Bridge Fund .....	772,425,570	4.37	3,375,500	.....	.....	4.37	3,375,500
Public Welfare Fund .....	772,425,570	1.96	1,513,954	.....	.....	1.96	1,513,954
Bond Redemption and Interest Fund .....	772,425,570	.....	.....	.03*	23,173	.03	23,173
Library Fund .....	772,425,570	1.50	1,158,638	.....	.....	1.50	1,158,638
Retirement Fund .....	772,425,570	.25	193,106	.....	.....	.25	193,106
Public Works Fund .....	772,425,570	3.00	2,317,277	.....	.....	3.00	2,317,277
Mental Retardation .....	772,425,570	.12	92,691	.....	.....	.12	92,691
TOTAL .....	\$772,425,570	16.45	\$12,706,400	.03	\$23,173	16.48*	\$12,729,573

\* Levy Approved by Division of Local Government

<b>LOCAL IMPROVEMENT AND SERVICE DISTRICTS</b>							
Alameda Water and Sanitation .....	\$25,031,210	6.00*	\$150,187	.....	.....	6.00*	\$150,187
Applewood Sanitation District .....	7,799,410	.....	.....	5.00	38,997	5.00	38,997
Arvada Fire District .....	161,713,460	4.40*	711,539	.....	.....	4.40*	711,539
Bancroft Fire Protection District .....	123,471,680	5.97*	737,125	.96*	118,532	6.93*	855,657
Bancroft Water and Sanitation District .....	37,720,910	1.13*	42,600	2.07*	78,082	3.20*	120,682
Bear Creek Water & Sanitation Dist. ....	14,643,190	6.00*	87,859	.....	.....	6.00*	87,859
Belaire Sanitation District .....	234,210	8.00	1,874	.....	.....	8.00	1,874
Belmar Gardens Street Improvement Dist. ...	1,703,190	.53*	903	6.97*	11,871	7.50*	12,774
Bennett Bear Creek Farm Water & San. Dist. ...	1,917,900	2.00*	3,836	5.00*	9,589	7.00*	13,425
Berkeley Water and Sanitation .....	60,680	4.00*	243	.....	.....	4.00*	243
Bow Mar Water and Sanitation District .....	895,670	1.60	1,433	.....	.....	1.60	1,433
Brook Forest Water District .....	681,840	.....	.....	20.00	13,637	20.00	13,637
Cedar Crest Water District .....	1,476,760	5.45	8,048	.....	.....	5.45	8,048
Clear Creek Water and Sanitation Dist. ....	18,885,230	3.25*	61,377	.....	.....	3.25*	61,377
Clover Water & San. Dist. AKA Metro .....	17,440,590	4.40*	76,739	.60	10,464	5.00*	87,203
Cloverdale .....	2,904,240	7.00*	20,330	.....	.....	7.00*	20,330
Coal Creek Fire Protection District .....	4,278,450	.....	.....	8.00	34,228	8.00	34,228
College Park Water and Sanitation Dist .....	10,388,440	1.78*	18,491	2.22*	23,063	4.00*	41,554
Columbine Knolls Gr. Recreation District .....	801,070	10.00*	8,011	.....	.....	10.00*	8,011
Crest Hill Water District .....	12,490,440	6.00*	74,943	.....	.....	6.00*	74,943
Daniels Sanitation District .....	8,715,330	2.00	17,431	.....	.....	2.00	17,431
East Jefferson County Sanitation District .....	1,328,440	7.00*	9,299	.....	.....	7.00*	9,299
East Lakewood Sanitation District .....	9,658,170	5.00*	48,291	.....	.....	5.00*	48,291
Elk Creek Fire District .....	24,737,100	2.50*	61,843	.....	.....	2.50*	61,843
Evergreen Fire District .....	24,092,280	2.41*	58,062	1.59*	38,307	4.00*	96,369
Evergreen Metro Recreation District .....	5,386,740	8.00	43,094	.....	.....	8.00	43,094
Evergreen Sanitation District .....	13,523,780	6.00*	81,142	.....	.....	6.00*	81,142
Fairmount Fire Protection .....	148,004,600	2.63	389,252	1.37	202,766	4.00	592,018
Foothills Metro Recreation & Park Dist. ....	6,317,170	10.00*	63,172	.....	.....	10.00*	63,172
Fruitdale Sanitation District .....	91,460	5.47*	500	.....	.....	5.47*	500
Genesee Fire Protection .....	63,200	17.40*	1,100	.....	.....	17.40*	1,100
Genesee Water District .....	2,295,380	3.00	6,886	.....	.....	3.00	6,886
Golden Downtown Improvement District .....	39,960,720	6.00*	239,764	.....	.....	6.00*	239,764
Green Mountain Water and Sanitation Dist. ...	1,487,450	2.00*	2,975	.....	.....	2.00*	2,975
Highland Park Sanitation District .....	7,197,070	6.00*	43,182	.....	.....	6.00*	43,182
Highview Water District .....	274,390	15.00	4,116	.....	.....	15.00	4,116
Idledale Water and Sanitation District .....	873,180	7.00	6,112	.....	.....	7.00	6,112
Idledale Fire District .....	1,703,210	7.00*	11,922	6.54*	11,139	13.54*	23,061
Indian Hills Fire District .....	1,213,800	15.00*	18,207	.....	.....	15.00*	18,207
Indian Hills Water District .....	3,060,350	6.00	18,362	.....	.....	6.00	18,362
Intercanyon Fire District .....	880,780	3.51*	3,092	8.49*	7,477	12.00*	10,569
Kellon Heights Sanitation .....	959,890	7.00*	6,719	.....	.....	7.00*	6,719
Kellon Heights Water District .....	3,200,500	10.00*	32,005	.....	.....	10.00*	32,005
Ken Caryl Water and Sanitation Dist. ....	658,080	.....	.....	20.00	13,162	20.00	13,162
Kittredge Sanitation District .....	10,953,120	.....	.....	10.00	109,531	10.00	109,531
Lakehurst Water and Sanitation .....	185,554,550	6.98*	1,295,301	.25*	46,388	7.23*	1,341,689
Lakewood Fire Protection District .....	36,928,180	6.50*	239,898	.....	.....	6.50*	239,898
Lakewood Sanitation District .....							



# VALUATIONS, LEVIES AND REVENUE OF GOVERNMENTAL SUBDIVISIONS OF THE STATE AS OF JANUARY 1, 1975, Continued.

## JEFFERSON COUNTY, Continued

	Assessed	All Funds Except		Bond Redemption		Total	
	Valuation Nearest Ten Dollars	Levy Mills	Revenue Dollars	Levy Mills	Revenue Dollars	Levy Mills	Revenue Dollars
Law Enforcement Authority .....	251,631,680	3.00*	754,895	....	....	3.00*	754,895
Leawood Metro. Rec. & Park .....	4,717,660	4.00*	18,871	....	....	4.00*	18,871
Leyden Water District .....	41,950	25.00	1,049	....	....	25.00	1,049
Littleton Fire District .....	32,681,450	6.00*	196,089	....	....	6.00*	196,089
Lockmoor Water and Sanitation .....	438,260	11.06	4,847	13.94	6,109	25.00	10,956
Lookout Mountain Fire Protection Dist. ....	3,083,880	5.50*	16,961	....	....	5.50*	16,961
Mary Lou Water District .....	204,570	1.05*	215	....	....	1.05*	215
Meadow Brook Water District .....	1,454,330	15.00	21,815	....	....	15.00	21,815
Meadow Brook-Fairview Metro. ....	1,535,990	10.00*	15,360	....	....	10.00*	15,360
Miller Heights Water District .....	934,840	4.50	4,207	....	....	4.50	4,207
Morrison Sanitation District .....	679,820	15.76*	10,715	....	....	15.76*	10,715
Mountain Sanitation District .....	379,310	6.17	2,340	....	....	6.17	2,340
Mountain Water and Sanitation Dist. ....	1,016,550	....	....	15.00	15,248	15.00	15,248
Normandy Estates Recreation District .....	2,447,410	....	....	4.00	9,790	4.00	9,790
North Evergreen Sanitation District .....	1,103,290	....	....	31.00	34,202	31.00	34,202
North Jeffco Recreation .....	138,159,510	4.00*	552,638	....	....	4.00*	552,638
North Ridge Metro District .....	1,168,630	2.00	2,337	2.00	2,337	4.00	4,674
North Side Water and Sanitation Dist. ....	8,088,050	13.00*	105,145	....	....	13.00*	105,145
North Table Mountain Water and Sanitation ..	14,006,150	13.00	182,080	....	....	13.00	182,080
N.W. Lakewood Sanitation District .....	35,892,370	5.00*	179,462	....	....	5.00*	179,462
Platte Canyon Water and Sanitation Dist. ....	29,607,180	6.27*	185,637	1.73*	51,220	8.00*	236,857
Pleasant View Metro .....	7,014,870	5.66*	39,728	....	....	5.66*	39,728
Pleasant View Water and Sanitation .....	9,091,050	.93*	8,455	2.07*	18,818	3.00*	27,273
Prospect Recreation District .....	25,462,870	1.00*	25,463	....	....	1.00*	25,463
Ralston Valley Water and Sanitation .....	817,390	....	....	20.00	16,348	20.00	16,348
Regional Transportation District .....	772,417,930	.50*	386,209	....	....	.50*	386,209
South Lakewood Sanitation District .....	14,938,940	6.31	94,265	....	....	6.31	94,265
South Sheridan Water & Sanitation .....	5,541,040	7.00	38,787	....	....	7.00	38,787
S.W. Metro Water and Sanitation .....	3,341,250	10.00*	33,413	....	....	10.00*	33,413
Standley Lake Water and Sanitation .....	2,438,640	....	....	8.00	19,509	8.00	19,509
Urban Drainage and Flood Control Dist. ....	718,459,930	.50*	359,230	....	....	.50*	359,230
Valley Water District .....	13,825,910	5.00*	69,130	....	....	5.00*	69,130
West Adams County Fire District .....	3,901,600	4.80*	18,728	.25*	975	5.05*	19,703
West Jefferson Sanitation District .....	3,314,660	10.00*	33,147	....	....	10.00*	33,147
West Lakewood Sanitation District .....	14,805,310	1.50	22,208	....	....	1.50	22,208
Westland Water District .....	2,304,430	6.90	15,901	1.10	2,354	8.00	18,255
Westridge Sanitation District .....	43,716,220	....	....	5.00	218,567	5.00	218,567
Wheat Ridge Fire Protection District .....	69,989,990	3.00	209,970	....	....	3.00	209,970
Wheat Ridge Sanitation District .....	43,114,630	4.00*	172,459	....	....	4.00*	172,459
Willow Brook Water and Sanitation District ...	1,542,350	....	....	10.00	15,424	10.00	15,424
<b>TOTAL .....</b>	<b>\$3,268,969,380</b>		<b>\$8,489,021</b>		<b>\$1,178,134</b>		<b>\$9,667,155</b>

\* Levy Approved by Division of Local Government

### SUMMARY OF LEVIES

#### TYPE OF LEVY

School Districts .....	\$772,425,570	....	\$41,069,867	....	\$6,797,345	....	\$47,867,212
Cities and Towns .....	516,903,570	....	3,620,117	....	9,076	....	3,629,193
County Purposes .....	772,425,570	16.45	12,706,400	.03	23,173	16.48	12,729,573
Local Improvement and Service Districts ....	3,268,969,380	....	8,489,021	....	1,178,134	....	9,667,155
County Total Valuation and Revenue .....	<b>\$772,425,570</b>		<b>\$65,885,405</b>		<b>\$8,007,728</b>		<b>\$73,893,133</b>

## KIOWA COUNTY

School Districts In Numerical Order		Assessed Valuation Nearest Ten Dollars	Public School Finance and General Fund Levy Mills	Revenue Dollars	Capital Reserve Fund Levy Mills	Revenue Dollars	Bond Redemption Fund Levy Mills	Revenue Dollars	Levy Mills	Total Revenue Dollars
Re-1 .....	Eads .....	\$ 9,633,440	33.74	\$325,032	4.00	\$38,534	4.29	\$41,327	42.03	\$404,893
Re-2 .....	Plainview .....	7,191,190	25.64	184,382	4.00	28,765	4.40	31,641	34.04	244,788
<b>TOTAL .....</b>		<b>\$16,824,630</b>		<b>\$509,414</b>		<b>\$67,299</b>		<b>\$72,968</b>		<b>\$649,681</b>

		Assessed Valuation Nearest Ten Dollars	All Funds Except Bond Redemption Levy Mills	Revenue Dollars	Bond Redemption Fund Levy Mills	Revenue Dollars	Levy Mills	Total Revenue Dollars
<b>CITIES AND TOWNS</b>								
Eads — Re-1 .....		\$1,094,060	11.55	\$12,636	18.00	\$19,693	29.55	\$32,329
Haswell — Re-1 .....		142,880	10.20	1,457	....	....	10.20	1,457
Sheridan Lake — Re-2 .....		201,760	8.00	1,614	....	....	8.00	1,614
<b>TOTAL .....</b>		<b>\$1,438,700</b>		<b>\$15,707</b>		<b>\$19,693</b>		<b>\$35,400</b>

## FOURTH ANNUAL REPORT

VALUATIONS, LEVIES AND REVENUE OF GOVERNMENTAL SUBDIVISIONS OF THE STATE  
AS OF JANUARY 1, 1975, Continued.

## KIOWA COUNTY, Continued

	Assessed Valuation Nearest Ten Dollars	All Funds Except Bond Redemption Levy Mills	Revenue Dollars	Bond Redemption Fund Levy Mills	Revenue Dollars	Levy Mills	Total Revenue Dollars
<b>COUNTY PURPOSES</b>							
County General Fund .....	\$16,824,630	7.75	130,391	....	....	7.75	\$130,391
Road and Bridge Fund .....	16,824,630	3.00	50,474	....	....	3.00	50,474
Public Welfare Fund .....	16,824,630	1.75	29,443	....	....	1.75	29,443
Public Hospital Fund - Weisbrod Memorial .....	16,824,630	1.00	16,825	....	....	1.00	16,825
Library Fund .....	16,824,630	.25	4,206	....	....	.25	4,206
Retirement Fund .....	16,824,630	.25	4,206	....	....	.25	4,206
Public Works Fund .....	16,824,630	1.00	16,825	....	....	1.00	16,825
TOTAL .....	\$16,824,630	15.00	\$252,370			15.00	\$252,370
<b>LOCAL IMPROVEMENT AND SERVICE DISTRICTS</b>							
Kiowa County Hospital District .....	\$16,824,630	2.00	\$33,649	1.00	\$16,825	3.00	\$50,474
Pioneer Cemetery District .....	6,743,980	.50	3,372	....	....	.50	3,372
SE Colorado Water Conservancy District .....	1,094,060	.40	438	....	....	.40	438
Towner Cemetery District .....	1,715,900	.50	858	....	....	.50	858
Towner Recreation District .....	1,715,900	1.00	1,716	....	....	1.00	1,716
West Kiowa Cemetery District .....	2,272,150	.25	568	....	....	.25	568
West Kiowa Recreation District .....	2,272,150	.50	1,136	....	....	.50	1,136
TOTAL .....	\$32,638,770		\$41,737		\$16,825		\$58,562
<b>SUMMARY OF LEVIES</b>							
<b>TYPE OF LEVY</b>							
School Districts .....	\$16,824,630	....	\$576,713	....	\$ 72,968	....	\$649,681
Cities and Towns .....	1,438,700	....	15,707	....	19,693	....	35,400
County Purposes .....	16,824,630	15.00	252,370	....	....	15.00	252,370
Local Improvement and Service Districts .....	32,638,770	....	41,737	....	16,825	....	58,562
Predatory Animal Fund .....	1,040	40.00	42	....	....	40.00	42
XX County Total Valuation And Revenue .....	\$16,824,630		\$886,569		\$109,486		\$996,055

## KIT CARSON COUNTY

Number	School Districts in Numerical Order Name	Assessed Valuation Nearest Ten Dollars	Public School Finance and General Fund Levy Mills	Revenue Dollars	Capital Reserve Fund Levy Mills	Revenue Dollars	Bond Redemption Fund Levy Mills	Revenue Dollars	Levy Mills	Total Revenue Dollars
R-1	Flagler .....	\$ 3,734,750	42.54	\$ 158,876	1.00	\$ 3,735	8.46	\$ 31,596	52.00	\$ 194,207
R-2	Seibert .....	2,588,780	39.41	102,024	2.00	5,178	8.00	20,710	49.41	127,912
R-3	Vona .....	2,262,670	33.14	74,985	2.00	4,525	8.00	18,101	43.14	97,611
R-4	Stratton .....	4,774,610	44.41	212,040	4.00	19,099	....	....	48.41	231,139
R-5	Bethune .....	2,760,580	40.66	112,245	4.00	11,042	....	....	44.66	123,287
RE-6J	Burlington .....	14,448,060	38.64	558,273	2.00	28,896	10.00	144,481	50.64	731,650
R-J-1	West Yuma County .....	307,150	44.78	13,754	4.00	1,229	10.51	3,228	59.29	18,211
R-J-2	East Yuma County .....	16,830	34.10	574	4.00	67	1.50	25	39.60	666
TOTAL	.....	\$30,893,430		\$1,232,771		\$73,771		\$218,141		\$1,524,683

R-J-1 School District is joint with Yuma County  
R-J-2 School District is joint with Yuma County.  
RE-6J School District is joint with Yuma County.  
Headquarters in county in bold face type.

	Assessed Valuation Nearest Ten Dollars	All Funds Except Bond Redemption Levy Mills	Revenue Dollars	Bond Redemption Fund Levy Mills	Revenue Dollars	Levy Mills	Total Revenue Dollars
<b>CITIES AND TOWNS</b>							
Bethune — R-5 .....	\$ 79,950	6.00	\$ 480	....	....	6.00	\$ 480
Burlington — RE-6J .....	5,116,630	13.65	69,842	....	....	13.65	69,842
Flagler — R-1 .....	808,340	34.39	27,799	1.24	1,002	35.63	28,801
Seibert — R-2 .....	271,380	37.24	10,106	....	....	37.24	10,106
Stratton — R-4 .....	964,730	18.50	17,847	....	....	18.50	17,847
Vona — R-3 .....	67,600	16.50	1,115	....	....	16.50	1,115
TOTAL .....	\$7,308,630		\$127,189		\$1,002		\$128,191
<b>COUNTY PURPOSES</b>							
County General Fund .....	\$30,893,430	10.00	\$308,934	....	....	10.00	\$308,934
Contingent Fund .....	30,893,430	1.00	30,893	....	....	1.00	30,893
Road and Bridge Fund .....	30,893,430	8.50	262,594	....	....	8.50	262,594
Public Welfare Fund .....	30,893,430	1.50	46,340	....	....	1.50	46,340
Public Hospital Fund .....	30,893,430	2.50	77,234	....	....	2.50	77,234
Public Works Fund .....	30,893,430	1.13	34,910	....	....	1.13	34,910
TOTAL .....	\$30,893,430	24.63	\$760,905			24.63	\$760,905

\* Total Revenue from all levies is Approved by Division of Local Government

XX Does not include movable structures.

# VALUATIONS, LEVIES AND REVENUE OF GOVERNMENTAL SUBDIVISIONS OF THE STATE AS OF JANUARY 1, 1975, Continued.

## KIT CARSON COUNTY, Continued

	Assessed Valuation Nearest Ten Dollars	All Funds Except Bond Redemption Levy Mills	Revenue Dollars	Bond Redemption Fund Levy Mills	Revenue Dollars	Levy Mills	Total Revenue Dollars
<b>LOCAL IMPROVEMENT AND SERVICE DISTRICTS</b>							
Fairview Cemetery District .....	\$16,700,286	.65	\$10,855	....	.....	.65	\$10,855
Flagler Cemetery District .....	3,661,870	1.00	3,662	....	.....	1.00	3,662
Seibert Cemetery District .....	2,795,780	.31	867	....	.....	.31	867
Settlement Cemetery District .....	633,239	.23	146	....	.....	.23	146
Stratton Cemetery District .....	4,852,725	.39	1,892	....	.....	.39	1,892
Vona Cemetery District .....	2,219,614	.87	1,931	....	.....	.87	1,931
Burlington Fire Protection District .....	14,209,970	1.00	14,210	....	.....	1.00	14,210
Flagler Fire Protection District .....	4,145,877	.74	3,068	....	.....	.74	3,068
Stratton Fire Protection District .....	3,458,316	.49	1,695	....	.....	.49	1,695
Flagler Sanitation District .....	802,383	10.29	8,256	....	.....	10.29	8,256
Stratton Sanitation District .....	964,730	4.75	4,582	....	.....	4.75	4,582
Arickaree Ground Water District .....	4,383,864	.50	2,192	....	.....	.50	2,192
<b>TOTAL .....</b>	<b>\$58,828,654</b>		<b>\$53,356</b>				<b>\$53,356</b>
<b>SUMMARY OF LEVIES</b>							
<b>TYPE OF LEVY</b>							
School Districts .....	\$30,893,430	....	\$1,306,542	....	\$218,141	....	\$1,524,683
Cities and Towns .....	7,308,630	....	127,189	....	1,002	....	128,191
County Purposes .....	30,893,430	24.63	760,905	....	.....	24.63	760,905
Local Improvement and Service Districts .....	58,828,654	....	53,356	....	.....	....	53,356
Predatory Animal Fund .....	2,750	40.00	110	....	.....	40.00	110
<b>XX County Total Valuation And Revenue .....</b>	<b>\$30,893,430</b>		<b>\$2,248,102</b>		<b>\$219,143</b>		<b>\$2,467,245</b>

\*\* Does not include movable structures

## LAKE COUNTY

School Districts In Numerical Order		Assessed Valuation	Public School Finance and General Fund	Capital Reserve Fund	Bond Redemption Fund		Total			
Number	Name	Nearest Ten Dollars	Levy Mills	Revenue Dollars	Levy Mills	Revenue Dollars	Levy Mills	Revenue Dollars		
R-1	Lake County	\$47,707,900	40.34	\$1,924,537	1.00	\$47,708	7.08	\$337,772	48.42	\$2,310,017
			Assessed Valuation	All Funds Except	Bond Redemption Fund			Total		
			Nearest Ten Dollars	Levy Mills	Revenue Dollars	Levy Mills	Revenue Dollars	Levy Mills	Revenue Dollars	
JUNIOR COLLEGES										
	Colorado Mountain College		\$47,707,900	5.56	\$265,256	....	.....	5.56	\$265,256	
CITIES AND TOWNS										
	Leadville — R-1		\$3,821,410	32.00	\$122,285	....	.....	32.00*	\$122,285	
* Levy Approved by Div. of Local Government										
COUNTY PURPOSES										
	County General Fund		\$47,707,900	7.43	\$354,469	....	.....	7.43*	\$354,469	
	Road and Bridge Fund		47,707,900	4.17	198,942	....	.....	4.17	198,942	
	Public Welfare Fund		47,707,900	1.46	69,653	....	.....	1.46	69,653	
	Library Fund		47,707,900	.71	33,873	....	.....	.71	33,873	
	Retirement Fund		47,707,900	.25	11,927	....	.....	.25	11,927	
	Public Works Fund		47,707,900	.46	21,945	....	.....	.46	21,945	
	Recreation Fund		47,707,900	1.05	50,093	....	.....	1.05	50,093	
	TOTAL		\$47,707,900	15.53	\$740,902			15.53*	\$740,902	
* Levy Approved by Division of Local Government										
LOCAL IMPROVEMENT AND SERVICE DISTRICTS										
	Leadville Sanitation District		\$5,963,310	6.15	\$36,674	4.76	\$28,385	10.91	\$65,059	
	Sylvan Lakes Water Sanitation District		44,080	10.00	441	....	.....	10.00	441	
	TOTAL		\$6,007,390		\$37,115		\$28,385		\$65,500	
SUMMARY OF LEVIES										
TYPE OF LEVY										
	School Districts		\$47,707,900	....	\$1,972,245	....	\$337,772	....	\$2,310,017	
	Junior Colleges		47,707,900	....	265,256	....	.....	....	265,256	
	Sub-Total Education				2,237,501		337,772		2,575,273	
	Cities and Towns		3,821,410	....	122,285	....	.....	....	122,285	
	County Purposes		47,707,900	15.53	740,902	....	.....	15.53	740,902	
	Local Improvement and Service Districts		6,007,390	....	37,115	....	28,385	....	65,500	
	Predatory Animal Fund		5,240	40.00	210	....	.....	40.00	210	
	County Total Valuation and Revenue		\$47,707,900		\$3,138,013		\$366,157		\$3,504,170	

XX Does not include movable structures.

## FOURTH ANNUAL REPORT

VALUATIONS, LEVIES AND REVENUE OF GOVERNMENTAL SUBDIVISIONS OF THE STATE  
AS OF JANUARY 1, 1975, Continued.

## LA PLATA COUNTY

School Districts in Numerical Order		Assessed Valuation Nearest Ten Dollars	Public School Finance and General Fund Levy Mills	Revenue Dollars	Capital Reserve Fund Levy Mills	Revenue Dollars	Bond Redemption Fund Levy Mills	Revenue Dollars	Levy Mills	Total Revenue Dollars
Number	Name									
9-R	Durango	\$46,102,900	34.87	\$1,607,609	4.00	\$184,411	.....	.....	38.87	\$1,792,020
9		(27,264,460)	.....	.....	.....	.....	10.86	296,092	10.86	296,092
Old R9		(14,197,610)	.....	.....	.....	.....	8.39	119,118	8.39	119,118
9-5		(4,640,830)	.....	.....	.....	.....	11.18	51,884	11.18	51,884
10-Jt-R	Bayfield	7,328,740	31.11	227,997	2.00	14,658	.....	.....	33.11	242,655
11Jt	Ignacio	6,355,680	31.11	197,725	2.00	12,711	.....	.....	33.11	210,436
TOTAL		\$59,787,320		\$2,033,331		\$211,780		\$467,094		\$2,712,205

10-Jt-R School District is joint with Archuleta County.  
11Jt School District is joint with Archuleta County.

	Assessed Valuation Nearest Ten Dollars	All Funds Except Bond Redemption Levy Mills	Revenue Dollars	Bond Redemption Fund Levy Mills	Revenue Dollars	Levy Mills	Total Revenue Dollars
CITIES AND TOWNS							
Bayfield — 10-Jt-R	\$ 557,530	16.00	\$ 8,920	.....	.....	16.00	\$ 8,920
Durango — 9-R	19,482,160	6.83	133,063	3.22	62,733	10.05	195,796
Ignacio — 11Jt	460,920	23.00	10,601	.....	.....	23.00	10,601
TOTAL	\$20,500,610		\$152,584		\$62,733		\$215,317
COUNTY PURPOSES							
County General Fund	\$59,787,320	9.00	\$ 538,086	.....	.....	9.00	\$ 538,086
Road and Bridge Fund	59,787,320	6.00	358,724	.....	.....	6.00	358,724
Public Welfare Fund	59,787,320	3.50	209,256	.....	.....	3.50	209,256
Public Works Fund	59,787,320	1.25	74,734	.....	.....	1.25	74,734
TOTAL	\$59,787,320	19.75	\$1,180,800			19.75*	\$1,180,800

\* Levy Approved by Division of Local Government

## LOCAL IMPROVEMENT AND SERVICE DISTRICTS

Animas Mosquito Control District	\$ 25,528,040	.53	\$ 13,529	.....	.....	.53	\$ 13,529
Florida Mosquito Control District	6,173,170	2.17	13,395	.....	.....	2.17	13,395
Pine River Public Library District	7,328,740	.50	3,664	.....	.....	.50	3,664
Bayfield Sanitation District	659,610	15.00	9,894	.....	.....	15.00	9,894
La Plata Fire Prevention District #1	8,715,170	3.50	30,503	.....	.....	3.50	30,503
Pine River Fire Prevention District	5,380,140	2.00	10,760	.....	.....	2.00	10,760
Florida Water Conservancy District	7,207,400	.90	6,487	.....	.....	.90	6,487
Unit A/Acres	1,501A	2.151A	3,229	.....	.....	2.151A	3,229
Unit B/Acres	22,239A	2.985A	66,383	.....	.....	2.985A	66,383
La Plata Water Conservancy District	2,098,540	.50	1,049	.....	.....	.50	1,049
Northeast Durango Water District	498,570	7.00	3,490	.....	.....	7.00	3,490
Pine River Irrigation District	37,174,430A	1.14A	42,379	.....	.....	1.14A	42,379
Operation & Maint.	347.7A	.34A	118	.....	.....	.34A	118
Purgatory Water & Sanitation District	1,281,060	14.70	18,832	.....	.....	14.70	18,832
South Durango Water District	931,210	17.00	15,830	.....	.....	17.00	15,830
Southwestern Water Conservancy District	59,787,320	.54	32,285	.....	.....	.54	32,285
Community Hospital	59,787,320	2.00	119,574	.....	.....	2.00	119,574
Ignacio-Oxford-Allison Cemetery	4,977,020	.85	4,230	.....	.....	.85	4,230
Pine River Cemetery District	7,188,300	1.00	7,188	.....	.....	1.00	7,188
Forest Lakes Metro. District 10L	526,040	42.00	22,094	.....	.....	42.00	22,094
Forest Lakes Metro. District 10LW	1,058,610	40.00	42,344	.....	.....	40.00	42,344
TOTAL	\$199,126,260		\$467,257				\$467,257

A Acres - Per Acre

## SUMMARY OF LEVIES

## TYPE OF LEVY

School Districts	\$59,787,320	.....	\$2,245,111	.....	\$467,094	.....	\$2,712,205
Cities and towns	20,500,610	.....	152,584	.....	62,733	.....	215,317
County Purposes	59,787,320	19.75	1,180,800	.....	.....	19.75	1,180,800
Local Improvement and service Districts	199,126,260	.....	467,257	.....	.....	.....	467,257
Predatory Animal Fund	30,200	40.00	1,208	.....	.....	.....	1,208
County Total Valuation and Revenue	\$59,787,320		\$4,046,960		\$529,827		\$4,576,787

# VALUATIONS, LEVIES AND REVENUE OF GOVERNMENTAL SUBDIVISIONS OF THE STATE AS OF JANUARY 1, 1975, Continued.

## LARIMER COUNTY

School Districts In Numerical Order		Assessed Valuation Nearest Ten Dollars	Public School Finance and General Fund Levy Mills	Revenue Dollars	Capital Reserve Fund Levy Mills	Revenue Dollars	Bond Redemption Fund Levy Mills	Revenue Dollars	Levy Mills	Total Revenue Dollars
Number	Name									
R-1	Poudre	\$165,690,000	49.66	\$ 8,228,165	1.75	\$289,958	10.70	\$1,772,883	62.11	\$10,291,006
Old #62		(3,222,840)					1.75	5,640	1.75	5,640
Re1J	St. Vrain	391,970	43.35	16,992	4.00	1,568	9.24	3,622	56.59	22,182
R-2J	Thompson	82,777,790	36.91	3,055,328	4.00	331,112	12.51	1,035,550	53.42	4,421,990
Old #2		(64,831,310)					1.25	81,039	1.25	81,039
Old #2A		(4,108,720)					.50	2,054	.50	2,054
Old #62		(90,170)					1.75	158	1.75	158
R-3	Park	24,644,770	33.44	824,121			9.56	235,604	43.00	1,059,725
R-3-2	Bonds	(28,170)					1.25	35	1.25	35
R-3-2A	Bonds	(24,530)					.50	12	.50	12
Re-5J	Weld County	112,070	42.02	4,709			8.43	945	50.45	5,654
<b>TOTAL</b>		<b>\$273,616,600</b>		<b>\$12,129,315</b>		<b>\$622,638</b>		<b>\$3,137,542</b>		<b>\$15,889,495</b>

Re1J School District is joint with **Boulder** and **Weld** Counties.

R-2J School District is joint with **Boulder** and **Weld** Counties.

Re-5J School District is joint with **Weld** County.

R-3 School District is joint with **Boulder** County.

Headquarters in county in bold face type.

		Assessed Valuation Nearest Ten Dollars	All Funds Except Bond Redemption Levy Mills	Revenue Dollars	Bond Redemption Fund Levy Mills	Revenue Dollars	Levy Mills	Total Revenue Dollars
<b>JUNIOR COLLEGES</b>								
Aimes Junior College		\$112,070	4.00	448			4.00	448
<b>CITIES AND TOWNS</b>								
Berthoud — R-2J		\$ 2,850,490	9.19	\$ 26,196	11.30	\$ 32,210	20.49	\$ 58,406
Estes Park — R-3		10,273,350	4.87	50,031			4.87	50,031
Ft. Collins — R-1		101,327,890	10.00	1,013,279			10.00	1,013,279
Loveland — R-2J		47,485,150	9.07	430,690	2.65	125,836	11.72	556,526
Timnath — R-1		208,660	12.00	2,504			12.00	2,504
Wellington — R-1		1,137,770	20.00	22,755	2.00	2,276	22.00	25,031
<b>TOTAL</b>		<b>\$163,283,310</b>		<b>\$1,545,455</b>		<b>\$160,322</b>		<b>\$1,705,777</b>

<b>COUNTY PURPOSES</b>								
County General Fund		\$273,616,600	6.60	\$1,805,870			6.60	\$1,805,870
Contingent Fund		273,616,600	.15	41,042			.15	41,042
Road and Bridge Fund		273,616,600	4.69	1,283,262			4.69	1,283,262
Social Services Fund		273,616,600	3.00	820,850			3.00	820,850
Public Health Fund		273,616,600	.97	265,408			.97	265,408
Retirement Fund		273,616,600	.31	84,821			.31	84,821
Public Works Fund		273,616,600	1.00	273,617			1.00	273,617
Conservation Trust Fund		273,616,600	.50	136,808			.50	136,808
Mental Health		273,616,600	.19	51,987			.19	51,987
Fair Fund		273,616,600	.10	27,362			.10	27,362
<b>TOTAL</b>		<b>\$273,616,600</b>	<b>17.51</b>	<b>\$4,791,027</b>			<b>17.51</b>	<b>\$4,791,027</b>

<b>LOCAL IMPROVEMENT AND SERVICE DISTRICTS</b>								
Allenspark Fire Dist.		\$ 598,200	4.00	\$ 2,393			4.00	\$ 2,393
Berthoud Fire Dist.		7,614,280	2.10	15,990			2.10	15,990
Boxelder Sanitation Dist.		5,492,210	4.93	27,077			4.93	27,077
Cherry Hills Sanitation Dist.		3,689,750	5.00	18,449			5.00	18,449
Estes Park General Improve. Dist. #1		533,750	33.78	18,030			33.78	18,030
Estes Park Sanitation Dist.		7,453,890	11.50	85,720	6.70	49,940	18.20	135,660
Ft. Collins Loveland Water Dist.		19,996,280			4.00	79,985	4.00	79,985
Horseshoe Lake Sanitation Dist.		247,580	10.00	2,476			10.00	2,476
Lakecrest Sanitation Dist.		461,230	10.07	4,645			10.07	4,645
Laporte Water and Sanitation Dist.		1,289,980	15.00	19,350			15.00	19,350
Larimer County General Improvement Dist. #1		1,020,210			18.00	18,364	18.00	18,364
Larimer County General Improvement Dist. #2		831,910	8.00	6,655			8.00	6,655
Larimer County General Improvement Dist. #3		182,540	20.00	3,651			20.00	3,651
Loveland Fire Dist.		21,513,110	3.19	68,627	.82	17,641	4.01	86,268
Loveland General Improvement Dist. #1		3,313,470	1.87	6,196			1.87	6,196
Loveland Memorial Hospital Dist.		83,436,100	2.00	166,872			2.00	166,872
Metropolitan Recreation Dist.		22,658,960	4.00	90,636			4.00	90,636
Mountain View Sanitation Dist.		1,787,130	9.00	16,084			9.00	16,084
North Carter Lake Water Dist.		235,130			18.60	4,373	18.60	4,373
North Loveland Sanitation Dist.		2,291,160	1.50	3,437			1.50	3,437
North Weld County Water Dist.		213,090			5.00	1,065	5.00	1,065
Northern Colo. Water Conservancy Dist.		250,678,590	1.00	250,679			1.00	250,679
Park Hospital Dist.		24,663,820	2.00	49,328	3.04	74,978	5.04	124,306
Pinewood Springs Fire Dist.		949,290	4.74	4,500			4.74	4,500
Poudre Canyon Fire Dist.		1,320,430	3.34	4,410			3.34	4,410
Poudre Valley Fire Dist.		41,985,210	4.50	188,933			4.50	188,933
Poudre Valley Memorial Hospital Dist.		165,578,460	2.00	331,157	2.25	372,551	4.25	703,708

## FOURTH ANNUAL REPORT

VALUATIONS, LEVIES AND REVENUE OF GOVERNMENTAL SUBDIVISIONS OF THE STATE  
AS OF JANUARY 1, 1975, Continued.

## LARIMER COUNTY, Continued

	Assessed Valuation Nearest Ten Dollars	All Funds Except Bond Redemption Levy Mills	Revenue Dollars	Bond Redemption Fund Levy Mills	Revenue Dollars	Levy Mills	Total Revenue Dollars
Reclamation Village Sanitation Dist. ....	186,690	30.00	5,601	....	....	30.00	5,601
Red Feather Fire Dist. ....	1,060,750	6.00	6,365	....	....	6.00	6,365
St. Vrain Left-Hand Water Dist. ....	405,580	.50	203	....	....	.50	203
South Ft. Collins Sanitation Dist. ....	2,840,490	....	....	5.00	14,202	5.00	14,202
South Loveland Sanitation Dist. ....	1,658,490	....	....	15.50	25,707	15.50	25,707
Spring Canyon Water and Sanitation Dist. ....	631,340	8.00	5,051	....	....	8.00	5,051
Upper Thompson Sanitation ....	7,699,410	12.00	92,393	....	....	12.00	92,393
Wellington Fire Dist. ....	5,080,110	1.93	9,805	....	....	1.93	9,805
West Ft. Collins Water Dist. ....	2,860,370	10.00	28,604	....	....	10.00	28,604
West Loveland Water and Sanitation Dist. ....	11,470	10.00	115	....	....	10.00	115
Windsor-Severance Fire Dist. ....	705,530	.65	459	....	....	.65	459
TOTAL .....	\$693,175,990		\$1,533,891		658,806		\$2,192,697

SUMMARY OF LEVIES  
TYPE OF LEVY

School Districts .....	\$273,616,600	....	\$12,751,953	....	\$3,137,542	....	\$15,889,495
Junior Colleges .....	112,070	....	448	....	....	....	448
Sub-Total Education .....			12,752,401	....	3,137,542	....	15,889,943
Cities and Towns .....	163,283,310	....	1,545,455	....	160,322	....	1,705,777
County Purposes .....	273,616,600	17.51	4,791,027	....	....	17.51	4,791,027
Local Improvement and Service Districts ....	693,175,990	....	1,533,891	....	658,806	....	2,192,697
Predatory Animal Fund .....	11,660	40.00	466	....	....	40.00	466
XX County Total Valuation and Revenue .....	\$273,616,600		\$20,623,240		\$3,956,670		\$24,579,910

XX-Including Movable Structures. 3,904,000

## LAS ANIMAS COUNTY

Number	School Districts in Numerical Order Name	Assessed Valuation Nearest Ten Dollars	Public School Finance and General Fund Levy Mills	Revenue Dollars	Capital Reserve Fund Levy Mills	Revenue Dollars	Bond Redemption Fund Levy Mills	Revenue Dollars	Levy Mills	Total Revenue Dollars
1	Trinidad .....	\$13,769,310	38.74	\$ 533,423	4.00	\$ 55,077	10.25	\$141,135	52.99	\$ 729,635
2	Primero .....									
	Reorganized .....	5,914,390	29.23	172,878	4.00	23,658	....	....	33.23	196,536
3	Hoehne .....									
	Reorganized .....	5,602,220	34.30	192,156	4.00	22,409	....	....	38.30	214,565
6	Aguilar .....									
	Reorganized .....	2,708,740	31.53	85,407	4.00	10,835	....	....	35.53	96,242
82	Branson .....									
	Reorganized .....	2,371,540	45.29	107,407	....	....	....	....	45.29	107,407
88	Kim .....									
	Reorganized .....	4,110,070	40.48	166,376	4.00	16,440	....	....	44.48	182,816
TOTAL .....		\$34,476,270		\$1,257,647		\$128,419		\$141,135		\$1,527,201

	Assessed Valuation Nearest Ten Dollars	All Funds Except Bond Redemption Levy Mills	Revenue Dollars	Bond Redemption Fund Levy Mills	Revenue Dollars	Levy Mills	Total Revenue Dollars
CITIES AND TOWNS							
Aguilar — 6 .....	\$ 354,770	19.44	\$ 6,897	....	....	19.44	\$ 6,897
Branson — 82 .....	65,500	12.57	823	....	....	12.57	823
Cokedale — 1 .....	47,210	17.16	810	....	....	17.16	810
Kim — 88 .....	120,460	18.00	2,168	....	....	18.00	2,168
Trinidad — 1 .....	10,845,700	21.50	233,183	....	....	21.50	233,183
TOTAL .....	\$11,433,640		\$243,881				\$243,881

	Assessed Valuation Nearest Ten Dollars	All Funds Except Bond Redemption Levy Mills	Revenue Dollars	Bond Redemption Fund Levy Mills	Revenue Dollars	Levy Mills	Total Revenue Dollars
COUNTY PURPOSES							
County General Fund .....	\$34,476,270	13.07	\$450,605	....	....	13.07*	\$450,605
Road and Bridge Fund .....	34,476,270	3.00	103,429	....	....	3.00	103,429
Public Welfare Fund .....	34,476,270	6.00	206,858	....	....	6.00	206,858
Public Works Fund .....	34,476,270	1.50	51,714	....	....	1.50	51,714
Tuberculosis Assistance Fund (Senate Bill 191) .....	34,476,270	.04	1,379	....	....	.04	1,379
TOTAL .....	\$34,476,270	23.61	\$813,985			23.61	\$813,985

\* Levy Approved by Division of Local Government

	Assessed Valuation Nearest Ten Dollars	All Funds Except Bond Redemption Levy Mills	Revenue Dollars	Bond Redemption Fund Levy Mills	Revenue Dollars	Levy Mills	Total Revenue Dollars
LOCAL IMPROVEMENT AND SERVICE DISTRICTS							
Purgatoire River Conservancy Dist. ....	\$14,163,070	1.48	\$20,961	....	....	1.48	\$20,961
Valley Metro. & Recreation Dist. ....	974,010	3.70	3,604	....	....	3.70	3,604
TOTAL .....	\$15,137,080		\$24,565				\$24,565

# VALUATIONS, LEVIES AND REVENUE OF GOVERNMENTAL SUBDIVISIONS OF THE STATE AS OF JANUARY 1, 1975, Continued.

## LAS ANIMAS COUNTY, Continued

SUMMARY OF LEVIES TYPE OF LEVY	Assessed Valuation Nearest Ten Dollars	All Funds Except Bond Redemption		Bond Redemption Fund		Total	
		Levy Mills	Revenue Dollars	Levy Mills	Revenue Dollars	Levy Mills	Revenue Dollars
School Districts .....	\$34,476,270	....	\$1,386,066	....	\$141,135	....	\$1,527,201
Cities and Towns .....	11,433,640	....	243,881	....	....	....	243,881
County Purposes .....	34,476,270	23.61	813,985	....	....	23.61	813,985
Local Improvement and Service Districts .....	15,137,080	....	24,565	....	....	....	24,565
Predatory Animal Fund .....	3,270	40.00	131	....	....	40.00	131
County Total Valuation and Revenue .....	\$34,476,270		\$2,468,628		\$141,135		\$2,609,763

## LINCOLN COUNTY

School Districts In Numerical Order		Assessed Valuation Nearest Ten Dollars	Public School Finance and General Fund		Capital Reserve Fund		Bond Redemption Fund		Total	
Number	Name		Levy Mills	Revenue Dollars	Levy Mills	Revenue Dollars	Levy Mills	Revenue Dollars	Levy Mills	Revenue Dollars
Re 1	Hugo	\$ 6,107,820	30.59	\$186,840	4.00	\$24,430	8.63	\$52,710	43.22	\$263,980
Re 4J	Limon	5,881,610	31.12	183,035	4.00	23,526	4.00	23,526	39.12	230,087
Re-1-J	Crowley County	262,750	35.72	9,395	4.00	1,051	4.02	1,056	43.74	11,492
Re 13	Genoa	2,333,340	40.79	95,176	2.00	4,666	....	....	42.79	99,842
Re 23	Karval	3,358,590	29.86	100,287	4.00	13,434	....	....	33.86	113,721
Re 31	Arriba	3,240,180	39.87	129,185	4.00	12,960	....	....	43.87	142,145
54 Jt	Edison	649,990	41.69	27,098	....	....	....	....	41.69	27,098
60 Jt	Miami-Yoder	776,790	49.79	38,676	2.00	1,553	....	....	51.79	40,229
60 Jt		(643,150)	....	....	....	....	2.00	1,286	2.00	1,286
TOTAL		\$22,611,070		\$769,682		\$81,620		\$78,578		\$929,880

Re-1-J School District is joint with Crowley County.  
 Re 4J School District is joint with Elbert County.  
 54 Jt School District is joint with El Paso and Pueblo Counties  
 60 Jt School District is joint with Elbert and El Paso Counties.

Headquarters in county in bold face type.

	Assessed Valuation Nearest Ten Dollars	All Funds Except Bond Redemption		Bond Redemption Fund		Total	
		Levy Mills	Revenue Dollars	Levy Mills	Revenue Dollars	Levy Mills	Revenue Dollars
<b>CITIES AND TOWNS</b>							
Arriba — Re 31 .....	\$ 286,460	31.61	\$ 9,055	....	....	31.61	\$ 9,055
Genoa — Re 13 .....	196,140	13.96	2,738	19.38	3,801	33.34	6,539
Hugo — Re 1 .....	870,520	28.76	25,036	....	....	28.76	25,036
Limon — Re 4J .....	3,209,980	27.50	88,274	2.50	8,024	30.00	96,298
TOTAL .....	\$4,563,100		\$125,103		\$11,825		\$136,928
<b>COUNTY PURPOSES</b>							
County General Fund .....	\$22,611,070	7.00	\$158,277	....	....	7.00	\$158,277
Road and Bridge Fund .....	22,611,070	7.00	158,277	....	....	7.00	158,277
Public Welfare Fund .....	22,611,070	1.20	27,133	....	....	1.20	27,133
Public Hospital Fund .....	22,611,070	3.00	67,833	....	....	3.00	67,833
TOTAL .....	\$22,611,070	18.20	\$411,520			18.20	\$411,520
<b>LOCAL IMPROVEMENT AND SERVICE DISTRICTS</b>							
Arriba Cemetery .....	\$3,239,360	.50	\$1,619	....	....	.50	\$1,619
Arikaree Water .....	5,814,520	.50	2,907	....	....	.50	2,907
Genoa Cemetery .....	2,817,360	.50	1,408	....	....	.50	1,408
TOTAL .....	\$11,871,240		\$5,934				\$5,934
<b>SUMMARY OF LEVIES</b>							
<b>TYPE OF LEVY</b>							
School Districts .....	\$22,611,070	....	\$ 851,302	....	\$78,578	....	\$ 929,880
Cities and Towns .....	4,563,100	....	125,103	....	11,825	....	136,928
County Purposes .....	22,611,070	18.20	411,520	....	....	18.20	411,520
Local Improvement and Service Districts .....	11,871,240	....	5,934	....	....	....	5,934
Predatory Animal Fund .....	3,015	40.00	120	....	....	....	120
County Total Valuation and Revenue .....	\$22,611,070		\$1,393,979		\$90,403		\$1,484,382

## FOURTH ANNUAL REPORT

VALUATIONS, LEVIES AND REVENUE OF GOVERNMENTAL SUBDIVISIONS OF THE STATE  
AS OF JANUARY 1, 1975, Continued.

## LOGAN COUNTY

School Districts in Numerical Order		Assessed Valuation	Public School Finance and General Fund		Capital Reserve Fund	Bond Redemption Fund		Total	
Number	Name	Nearest Ten Dollars	Levy Mills	Revenue Dollars	Levy Mills	Revenue Dollars	Levy Mills	Revenue Dollars	Revenue Dollars
Re-1	Valley	\$53,569,830	39.19	\$2,099,402	4.00	\$214,279	2.13	\$114,104	\$2,427,785
Old #12	Sterling	(34,517,970)					4.28	147,737	147,737
Re-2J	Haxtun	1,244,750	40.56	50,487	4.00	4,979	4.65	5,788	61,254
Re-3	Frenchman	5,024,400	36.14	181,582	4.00	20,098	8.68	43,612	254,292
Old #Re-3	Frenchman	(6,538,500)					3.79	24,781	24,781
Re-4 (J)	Buffalo	5,103,990	39.50	201,608	4.00	20,416	7.00	35,728	257,752
Re-5	Plateau	6,141,970	45.67	280,504X	3.00	18,426			298,930
Re-11(J)	Prairie (Weld County)	8,080	42.74	345	1.00	8	7.00	57	410
TOTAL		\$71,093,020		\$2,813,928		\$278,206		\$371,807	\$3,463,941

X-Revenue Voted at Special School Election -

Re-2J School District is joint with Phillips, Sedgwick and Yuma Counties.

Re-4(J) School District is joint with Morgan and Washington Counties.

Re-11(J) School District is joint with Weld County.

Headquarters in county in bold face type.

		Assessed Valuation	All Funds Except Bond Redemption		Bond Redemption Fund		Total	
		Nearest Ten Dollars	Levy Mills	Revenue Dollars	Levy Mills	Revenue Dollars	Levy Mills	Revenue Dollars
JUNIOR COLLEGES								
Aims College (Weld County)		(\$8,080)	4.00	\$ 32			4.00	\$ 32
Northeastern Junior College		71,093,020	11.10	789,133			11.10	789,133
TOTAL		\$71,093,020		\$789,165				\$789,165
CITIES AND TOWNS								
Crook — Re-1		\$244,130	13.22	\$ 3,227			13.22	3,227
Fleming — Re-3		455,300	18.36*	8,359			18.36*	8,359
Iliff — Re-1		170,760	6.28	1,072	10.09	1,723	16.37	2,795
Merino — Re-4 (J)		209,950	18.66	3,918			18.66	3,918
Peetz — Re-5		421,770	13.36*	5,635			13.36*	5,635
Sterling — Re-1		19,945,860	10.00	199,459	9.81	195,669	19.81	395,128
TOTAL		\$21,447,770		\$221,670		\$197,392		\$419,062

\* Levy Approved by Division of Local Government

## COUNTY PURPOSES

County General Fund	\$71,093,020	5.50	\$391,012			5.50	\$391,012
Contingent Fund	71,093,020	.50	35,546			.50	35,546
Road and Bridge Fund	71,093,020	3.50	248,826			3.50	248,826
Public Welfare Fund	71,093,020	2.30	163,514			2.30	163,514
Public Hospital Fund	71,093,020	.25	17,773			.25	17,773
Public Works Fund	71,093,020	.50	35,546			.50	35,546
TOTAL	\$71,093,020	12.55*	\$892,217			12.55*	\$892,217

\* Levy Approved by Division of Local Government

## LOCAL IMPROVEMENT AND SERVICE DISTRICTS

Crook Fire Protection District	\$5,305,490	1.46	\$ 7,746			1.46	\$ 7,746
Fleming Fire Protection District	4,026,720	1.27	5,114			1.27	5,114
Fleming Sanitation District	455,300	4.21*	1,917	.70	319	4.91	2,236
Frenchman Ground Water Man. Dist.	5,727,180	.18	1,031			.18	1,031
Haxtun Fire Protection District	1,985,250	.80	1,588			.80	1,588
Highland Park Sanitation District	479,910	8.00	3,839			8.00	3,839
Lower South Platte Water Cons. Dist.	47,143,070	.50	23,572			.50	23,572
Northern Colorado Water Cons. Dist.	47,911,020	1.00	47,911			1.00	47,911
Peetz Fire Protection District	5,625,000	1.12	6,300			1.12	6,300
Peetz Sanitation District	173,300	21.30	3,691			21.30	3,691
Sterling Rural Fire Protection District	21,707,770	.66	14,327			.66	14,327
TOTAL	\$140,540,010		\$117,036		\$319		\$117,355

\* Levy Approved by Division of Local Government

## SUMMARY OF LEVIES

SUMMARY OF LEVIES							
TYPE OF LEVY							
School Districts .....	\$71,093,020	.....	\$3,092,134	.....	\$371,807	.....	\$3,463,941
Junior Colleges .....	71,093,020		789,165	.....			789,165
Sub-Total Education .....			3,881,299		371,807		4,253,106
Cities and Towns .....	21,447,770		221,670	.....	197,392	.....	419,062
County Purposes .....	71,093,020	12.55	892,217	.....		12.55	892,217
Local Improvement and Service Districts .....	140,540,010		117,036	.....	319	.....	117,355
Predatory Animal Fund .....	8,440	40.00	338	.....		40.00	338
County Total Valuation and Revenue .....	\$71,093,020		\$5,112,560		\$569,518		\$5,682,078



# DIVISION OF PROPERTY TAXATION

169

## VALUATIONS, LEVIES AND REVENUE OF GOVERNMENTAL SUBDIVISIONS OF THE STATE AS OF JANUARY 1, 1975, Continued.

### MESA COUNTY

School Districts in Numerical Order		Assessed Valuation	Public School Finance and General Fund		Capital Reserve Fund		Bond Redemption Fund		Total	
Number	Name	Nearest Ten Dollars	Levy Mills	Revenue Dollars	Levy Mills	Revenue Dollars	Levy Mills	Revenue Dollars	Levy Mills	Revenue Dollars
49Jt	DeBeque	\$ 1,132,190	46.57	\$ 52,726	....	.....	1.03	\$ 1,166	47.60	\$ 53,892
50(J)	Delta County	59,120	33.39	1,974	4.00	\$ 237	1.00	59	38.39	2,270
50	Plateau Valley	5,480,560	32.65	178,940	.50	2,740	3.00	16,442	36.15	198,122
51	Mesa Co. Valley	122,806,450	38.63	4,744,013	4.00	491,226	4.00	491,226	46.63	5,726,465
TOTAL		\$129,478,320		\$4,977,653		\$494,203		\$508,893		\$5,980,749

49Jt School District is joint with Garfield County.

50(J) School District is joint with Delta, Gunnison, and Montrose Counties.  
Headquarters in county in bold face type.

	Assessed Valuation Nearest Ten Dollars	All Funds Except Bond Redemption Levy Mills	Revenue Dollars	Bond Redemption Fund Levy Mills	Revenue Dollars	Levy Mills	Total Revenue Dollars
JUNIOR COLLEGES							
Mesa College .....	\$129,478,320	....	.....	1.83	\$236,945	1.83	\$236,945
CITIES AND TOWNS							
Collbran — 50 .....	\$ 352,250	24.00	\$ 8,454	....	.....	24.00	\$ 8,454
DeBeque — 49Jt .....	182,250	32.00	5,832	....	.....	32.00	5,832
Fruita — 51 .....	2,482,900	19.00	47,175	....	.....	19.00	47,175
Grand Junction — 51 .....	57,618,530	14.00	806,659	....	.....	14.00	806,659
Palisade — 51 .....	1,475,150	21.00	30,978	....	.....	21.00	30,978
TOTAL .....	\$62,111,080		\$899,098				\$899,098
COUNTY PURPOSES							
County General Fund .....	\$129,478,320	X6.70	\$ 867,505	....	.....	X6.70	\$ 867,505
Contingent Fund .....	129,478,320	.20	25,896	....	.....	.20	25,896
Road and Bridge Fund .....	129,478,320	3.00	388,435	....	.....	3.00	388,435
Public Welfare Fund .....	129,478,320	4.55	589,126	....	.....	4.55	589,126
Library Fund .....	129,478,320	1.50	194,218	....	.....	1.50	194,218
Retirement Fund .....	129,478,320	.50	64,739	....	.....	.50	64,739
Public Works Fund .....	129,478,320	1.00	129,478	....	.....	1.00	129,478
TOTAL .....	\$129,478,320	17.45	\$2,259,397			17.45*	\$2,259,397

\* Levy Approved by Division of Local Government  
X Revenue Voted at Special Election

#### LOCAL IMPROVEMENT AND SERVICE DISTRICTS

Battlement Mesa Conservancy District	\$ 358,710	1.50	\$ 538	.....	.....	1.50	\$ 538
Bluestone Conservancy District	1,057,860	.40	423	.....	.....	.40	423
Central Grand Valley Pest Dist.	8,536,710	.20	1,707	.....	.....	.20	1,707
Central Grand Valley Sanitation	2,987,720	9.51	28,413	.....	.....	9.51	28,413
Central Orchard Mesa Fire District	1,177,910	2.50	2,945	.....	.....	2.50	2,945
Clifton Fire District	5,973,680	2.05	12,246	.....	.....	2.05*	12,246
Clifton Sanitation District #1	849,610	4.05	3,441	.....	.....	4.05	3,441
Clifton Sanitation District #2	2,186,350	13.70	29,953	.....	.....	13.70	29,953
Clifton Water District	5,524,970	4.17	23,039	.....	.....	4.17	23,039
Collbran Conservancy District	2,730,520	1.00	2,731	.....	.....	1.00	2,731
Collbran Cemetery District	3,002,170	.85	2,552	.....	.....	.85	2,552
Colorado River Water Conservancy Dist.	129,478,320	.55	71,213	.....	.....	.55*	71,213
East Orchard Mesa Fire District	728,670	3.00	2,186	.....	.....	3.00	2,186
Elmwood Cemetery District	10,863,490	.69	7,496	.....	.....	.69*	7,496
Fruitvale Water and Sanitation District	6,757,540	5.05	34,126	.....	.....	5.05	34,126
Grand Junction Drainage District	78,550,370	2.83	222,298	.....	.....	2.83	222,298
Grand Junction Fire District	31,509,450	2.33	73,417	.....	.....	2.33	73,417
Grand River Hospital District	557,120	3.00	1,671	.....	.....	3.00	1,671
Lower Valley Fire Protection District	5,741,390	1.92	11,023	.....	.....	1.92	11,023
Mesa County Irrigation District	.....	7.25A	14,892	.....	.....	7.25A	14,892
Mesa-Molina Cemetery District	1,666,750	.98	1,633	.....	.....	.98	1,633
Orchard Mesa Irrigation District	.....	164.00A	121,340	.....	.....	164.00A	121,340
Palisade Drainage District	.....	2.00A	1,063	.....	.....	2.00A	1,063
Palisade Fire District	2,013,540	1.40	2,819	.....	.....	1.40	2,819
Palisade Irrigation District	.....	4.25A	26,136	.....	.....	4.25A	26,136
Panorama Improvement District	1,032,920	10.00	10,329	X5.00	5,165	15.00*	15,494
Plateau Valley Fire District	5,257,320	3.00	15,772	.....	.....	3.00	15,772
Plateau Valley Hospital District	4,700,200	2.00	9,400	X3.14	14,759	5.14	24,159
Upper Grand Valley Pest Control District	7,566,820	.50	3,783	.....	.....	.50	3,783
Ute Water District	60,240,460	2.00	120,481	.....	.....	2.00	120,481
West Divide Conservancy District	492,490	.49	241	.....	.....	.49	241
West Orchard Mesa Water District	2,205,840	5.58	12,309	.....	.....	5.58	12,309
West Orchard Mesa Water Annex #3	424,510	5.58	2,369	.....	.....	5.58	2,369
TOTAL	\$384,173,410		\$873,985		\$19,924		\$893,909

\* Levy Approved by Division of Local Government  
X Revenue Voted at Special Election  
A Acres — Per Acre

## FOURTH ANNUAL REPORT

VALUATIONS, LEVIES AND REVENUE OF GOVERNMENTAL SUBDIVISIONS OF THE STATE  
AS OF JANUARY 1, 1975, Continued.

## MESA COUNTY, Continued

		Assessed Valuation Nearest Ten Dollars	Levy Mills	All Funds Except Bond Redemption Revenue Dollars	Levy Mills	Bond Redemption Fund Revenue Dollars	Levy Mills	Total Revenue Dollars
SUMMARY OF LEVIES								
TYPE OF LEVY								
School Districts .....		\$129,478,320		\$5,471,856		\$508,893		\$ 5,980,749
Junior Colleges .....		<u>129,478,320</u>				<u>236,945</u>		<u>236,945</u>
Sub-Total Education .....				\$5,471,856		\$745,838		6,217,694
Cities and Towns .....		62,111,080		899,098				899,098
County Purposes .....		129,478,320	17.45	2,259,397			17.45	2,259,397
Local Improvement and Service Districts .....		384,173,410		873,985		19,924		893,909
Predatory Animal Fund .....		96,549	.40	3,862			.40	3,862
County Total Valuation and Revenue .....		\$129,478,320		\$9,508,198		\$765,762		\$10,273,960

## MINERAL COUNTY

Number	School Districts In Numerical Order Name	Assessed Valuation Nearest Ten Dollars	Levy Mills	Public School Finance and General Fund Revenue Dollars	Levy Mills	Capital Reserve Fund Revenue Dollars	Levy Mills	Bond Redemption Fund Revenue Dollars	Levy Mills	Total Revenue Dollars
1	Creede Consolidated .....	\$6,006,340	29.78	\$178,869	2.00	\$12,012	7.50	\$45,048	39.28	\$235,929
				Assessed Valuation Nearest Ten Dollars	Levy Mills	All Funds Except Bond Redemption Revenue Dollars	Levy Mills	Bond Redemption Fund Revenue Dollars	Levy Mills	Total Revenue Dollars
CITIES AND TOWNS										
	Creede — 1 .....			\$766,170	19.95	\$15,285			19.95*	\$15,285
COUNTY PURPOSES										
	County General Fund .....	\$6,006,340	5.48	\$32,915					5.48	\$32,915
	Contingent Fund .....	6,006,340	.96	5,766					.96	5,766
	Road and Bridge Fund .....	6,006,340	2.65	15,917					2.65	15,917
	Public Welfare Fund .....	<u>6,006,340</u>	.60	<u>3,604</u>					.60	<u>3,604</u>
	TOTAL .....	\$6,006,340	9.69	\$58,202					9.69	\$58,202
LOCAL IMPROVEMENT AND SERVICE DISTRICTS										
	Rio Grande Water Conserv. Dist. ....	\$6,006,340	1.00	\$6,006					1.00*	\$6,006
	Southwestern Conserv. District .....	<u>150,890</u>	.54	<u>81</u>					.54*	<u>81</u>
	TOTAL .....	\$6,157,230		\$6,087						\$6,087

\* Levy Approved by Division of Local Government

## SUMMARY OF LEVIES

TYPE OF LEVY							
School Districts .....	\$6,006,340	.....	\$190,881	.....	\$45,048	.....	\$235,929
Cities and Towns .....	766,170	.....	15,285	.....	.....	.....	15,285
County Purposes .....	6,006,340	9.69	58,202	.....	.....	9.69	58,202
Local Improvement and Service Districts .....	6,157,230	.....	6,087	.....	.....	.....	6,087
Predatory Animal Fund .....	<u>3,920</u>	40.00	<u>157</u>	.....	<u>.....</u>	.....	<u>157</u>
County Total Valuation and Revenue .....	\$6,006,340	.....	\$270,612	.....	\$45,048	.....	\$315,660

## MOFFAT COUNTY

Number	School Districts In Numerical Order Name	Assessed Valuation Nearest Ten Dollars	Levy Mills	Public School Finance and General Fund Revenue Dollars	Levy Mills	Capital Reserve Fund Revenue Dollars	Levy Mills	Bond Redemption Fund Revenue Dollars	Levy Mills	Total Revenue Dollars
Re: No. 1	Moffat County .....	\$29,908,380	36.78	\$1,100,030	4.00	\$119,634	2.74	\$ 81,949	43.52	\$1,301,613
Old #5	.....	<u>(14,856,850)</u>					2.60	<u>38,628</u>	2.60	<u>38,628</u>
	TOTAL .....	\$29,908,380		\$1,100,030		\$119,634		\$120,577		\$1,340,241

		Assessed Valuation Nearest Ten Dollars	Levy Mills	All Funds Except Bond Redemption Revenue Dollars	Levy Mills	Bond Redemption Fund Revenue Dollars	Levy Mills	Total Revenue Dollars
CITIES AND TOWNS								
	Craig — Re. No. 1 .....	\$7,729,155	19.00	\$146,854			19.00	\$146,854
	Dionsaur — Re. No. 1 .....	<u>248,245</u>	12.00	<u>2,979</u>			12.00	<u>2,979</u>
	TOTAL .....	\$7,977,400		\$149,833				\$149,833

# VALUATIONS, LEVIES AND REVENUE OF GOVERNMENTAL SUBDIVISIONS OF THE STATE AS OF JANUARY 1, 1975, Continued.

## MOFFAT COUNTY, Continued

	Assessed Valuation Nearest Ten Dollars	All Funds Except Bond Redemption Levy Mills	Revenue Dollars	Bond Redemption Fund Levy Mills	Revenue Dollars	Levy Mills	Total Revenue Dollars
<b>COUNTY PURPOSES</b>							
County General Fund .....	\$29,908,380	17.40	\$520,406	.....	.....	17.40	\$520,406
Contingent Fund .....	29,908,380	.25	7,477	.....	.....	.25	7,477
Public Welfare Fund .....	29,908,380	2.25	67,293	.....	.....	2.25	67,293
Bond Redemption and Interest Fund .....	29,908,380	.....	.....	.50	\$14,954	.50	14,954
Public Hospital Fund .....	29,908,380	2.00	59,816	.....	.....	2.00	59,816
Retirement Fund .....	29,908,380	.20	5,982	.....	.....	.20	5,982
Courthouse Lease Sinking Fund .....	29,908,380	.90	26,917	.....	.....	.90	26,917
<b>TOTAL</b> .....	<b>\$29,908,380</b>	<b>23.00</b>	<b>\$687,891</b>	<b>.50</b>	<b>\$14,954</b>	<b>23.50</b>	<b>\$702,845</b>
<b>LOCAL IMPROVEMENT AND SERVICE DISTRICTS</b>							
Artesia Fire Protection District .....	\$ 596,990	3.40	\$ 2,030	.....	.....	3.40	\$ 2,030
Artesia Sanitation Conservancy District .....	236,900	12.00	2,842	.....	.....	12.00	2,842
Colorado River Water Conservancy District .....	29,908,375	.55	16,450	.....	.....	.55	16,450
County Predatory Animal .....	275,395	40.00	11,016	.....	.....	40.00	11,016
Craig Rural Fire Protection District .....	13,045,540	3.00	39,136	.....	.....	3.00	39,136
Maybell Irrigation District .....	49,365	80.00	3,949	.....	.....	80.00	3,949
Pot Hook Water Conservancy District .....	602,545	1.50	903	.....	.....	1.50	903
Upper Yampa Water Conservancy District .....	2,951,535	.13	384	.....	.....	.13	384
West Craig Water & Sanitation District .....	1,518,120	2.00	3,036	.....	.....	2.00	3,036
Yellow Jacket Water Conservancy District .....	1,780,305	.75	1,335	.....	.....	.75	1,335
<b>TOTAL</b> .....	<b>\$50,965,070</b>		<b>\$81,081</b>				<b>\$81,081</b>
<b>SUMMARY OF LEVIES</b>							
<b>TYPE OF LEVY</b>							
School Districts .....	\$29,908,380		\$1,219,664		\$120,577		\$1,340,241
Cities and Towns .....	7,977,400		149,833		.....		149,833
County Purposes .....	29,908,380	23.00	687,891	.50	14,954	23.50	702,845
Local Improvement and Service Districts .....	50,965,070		81,081		.....		81,081
Predatory Animal Fund .....	296,890		11,876		.....	40.00	11,876
County Total Valuation and Revenue .....	<b>\$29,908,380</b>		<b>\$2,150,345</b>		<b>\$135,531</b>		<b>\$2,285,876</b>

## MONTEZUMA COUNTY

School Districts In Numerical Order	Assessed Valuation Nearest Ten Dollars	Public School Finance and General Fund Levy Mills	Revenue Dollars	Capital Reserve Fund Levy Mills	Revenue Dollars	Bond Redemption Fund Levy Mills	Revenue Dollars	Levy Mills	Total Revenue Dollars
Re1 ..... Montezuma-Cortez	\$21,381,950	31.11	\$665,192	4.00	\$85,528	4.91	\$104,985	40.02	\$ 855,705
Old #1 .....	(15,094,360)		.....	.....	.....	3.22	48,604	3.22	48,604
Re 4A ..... Dolores	4,576,760	39.77	182,018	.08	366	2.51	11,487	42.36	193,871
Old #4 .....	(3,794,450)		.....	.....	.....	2.63	9,979	2.63	9,979
Re-6 ..... Mancos	3,295,840	31.11	102,534	4.00	13,183	9.71	32,003	44.82	147,720
<b>TOTAL</b> .....	<b>\$29,254,550</b>		<b>\$949,744</b>		<b>\$99,077</b>		<b>\$207,058</b>		<b>\$1,255,879</b>

	Assessed Valuation Nearest Ten Dollars	All Funds Except Bond Redemption Levy Mills	Revenue Dollars	Bond Redemption Fund Levy Mills	Revenue Dollars	Levy Mills	Total Revenue Dollars
<b>CITIES AND TOWNS</b>							
Cortez — Re1 .....	\$11,152,490	6.40	\$ 71,376	.....	.....	6.40	\$ 71,376
Dolores — Re 4A .....	877,460	19.00	16,672	.....	.....	19.00	16,672
Mancos — Re-6 .....	833,850	18.00	15,009	.....	.....	18.00	15,009
<b>TOTAL</b> .....	<b>\$12,863,800</b>		<b>\$103,057</b>				<b>\$103,057</b>
<b>COUNTY PURPOSES</b>							
County General Fund .....	\$29,254,550	10.50	\$307,173	.....	.....	10.50*	\$307,173
Contingent Fund .....	29,254,550	1.00	29,255	.....	.....	1.00	29,255
Road and Bridge Fund .....	29,254,550	2.00	58,509	.....	.....	2.00	58,509
Public Welfare Fund .....	29,254,550	3.50	102,391	.....	.....	3.50*	102,391
Airport Fund .....	29,254,550	.50	14,627	.....	.....	.50	14,627
<b>TOTAL</b> .....	<b>\$29,254,550</b>	<b>17.50</b>	<b>\$511,955</b>			<b>17.50*</b>	<b>\$511,955</b>

\* Levy Approved by Division of Local Government

<b>LOCAL IMPROVEMENT AND SERVICE DISTRICTS</b>							
Arriola Cemetery District .....	\$ 825,900	.90	\$ 743	.....	.....	.90	\$ 743
Cortez Cemetery District .....	15,567,200	.78	12,142	.....	.....	.78	12,142
Cortez Sanitation District .....	11,118,090	.....	.....	9.50	\$105,622	9.50	105,622
Dolores Cemetery District .....	4,027,710	.75	3,021	.....	.....	.75	3,021
Dolores Water Conservancy District .....	21,548,170	1.50	32,322	.....	.....	1.50	32,322
Fairview Cemetery District .....	1,374,190	1.00	1,374	.....	.....	1.00	1,374
Lebanon Cemetery District .....	549,050	.90	494	.....	.....	.90	494
Lewis Cemetery District .....	837,040	1.00	837	.....	.....	1.00	837

## FOURTH ANNUAL REPORT

VALUATIONS, LEVIES AND REVENUE OF GOVERNMENTAL SUBDIVISIONS OF THE STATE  
AS OF JANUARY 1, 1975, Continued.

## MONTEZUMA COUNTY, Continued

	Assessed Valuation Nearest Ten Dollars	All Funds Except Bond Redemption Levy Mills	Revenue Dollars	Bond Redemption Fund Levy Mills	Revenue Dollars	Levy Mills	Total Revenue Dollars
Mancos Cemetery District .....	3,000,450	.75	2,250	.....	.....	.75	2,250
Mancos Water Conservancy District .....	2,399,050	1.00	2,399	.....	.....	1.00	2,399
Montezuma Mosquito Control District .....	25,711,540	1.70	43,710	.....	.....	1.70	43,710
Montezuma Water District No. 1 .....	487,340	23.70	11,550	.....	.....	23.70	11,550
Pleasant View Fire District .....	2,461,300	1.00	2,461	.....	.....	1.00	2,461
Sylvan Cemetery District .....	1,046,090	.25	261	.....	.....	.25	261
Southwest Water Conservancy District .....	29,254,550	.54	15,797	.....	.....	.54	15,797
<b>TOTAL .....</b>	<b>\$120,207,670</b>		<b>\$129,361</b>		<b>\$105,622</b>		<b>\$234,983</b>

## SUMMARY OF LEVIES

## TYPE OF LEVY

School Districts .....	\$29,254,550		\$1,048,821		\$207,058		\$1,255,879
Cities and Towns .....	12,863,800		103,057	.....	.....	.....	103,057
County Purposes .....	29,254,550	17.50	511,955	.....	.....	17.50	511,955
Local Improvement and Service Districts .....	120,207,670	.....	129,361	.....	105,622	.....	234,983
Predatory Animal Fund .....	30,812	40.00	1,232	.....	.....	40.00	1,232
<b>County Total Valuation and Revenue .....</b>	<b>\$29,254,550</b>		<b>\$1,794,426</b>		<b>\$312,680</b>		<b>\$2,107,106</b>

## MONTROSE COUNTY

School Districts In Numerical Order	Assessed Valuation Nearest Ten Dollars	Public School Finance and General Fund Levy Mills	Revenue Dollars	Capital Reserve Fund Levy Mills	Revenue Dollars	Bond Redemption Fund Levy Mills	Revenue Dollars	Levy Mills	Total Revenue Dollars
Re-1J ... Montrose Co. ....	\$32,003,610	34.50	\$1,104,124	4.00	\$128,014	10.00	\$320,036	48.50	\$1,552,174
Old 1 .....	(19,155,800)	.....	.....	.....	.....	2.50	47,890	2.50	47,890
Re-2 ... West End .....	7,614,840	39.52	300,938	4.00	30,459	.....	.....	43.52	331,397
R-2J ... Norwood .....	532,670	38.20	20,347	4.00	2,131	6.00	3,196	48.20	25,674
50(J) ... Delta County .....	559,260	33.39	18,674	4.00	2,237	1.00	559	38.39	21,470
<b>TOTAL .....</b>	<b>\$40,710,380</b>		<b>\$1,444,083</b>		<b>\$162,841</b>		<b>\$371,681</b>		<b>\$1,978,605</b>

Re-1J School District is joint with Gunnison and Ouray Counties.  
R-2J School District is joint with **San Miguel** County.  
50J School District is joint with **Delta**, Gunnison and Mesa Counties

Headquarters in county in bold face type.

	Assessed Valuation Nearest Ten Dollars	All Funds Except Bond Redemption Levy Mills	Revenue Dollars	Bond Redemption Fund Levy Mills	Revenue Dollars	Levy Mills	Total Revenue Dollars
<b>CITIES AND TOWNS</b>							
Montrose — Re-1J .....	\$14,380,060	10.00	\$143,801	.....	.....	10.00	\$143,801
Naturita — Re-2 .....	571,000	10.00	5,710	.....	.....	10.00	5,710
Nucla — Re-2 .....	698,830	20.00	13,977	.....	.....	20.00	13,977
Olathe — Re-1J .....	852,150	16.00	13,634	.....	.....	16.00	13,634
<b>TOTAL .....</b>	<b>\$16,502,040</b>		<b>\$177,122</b>				<b>\$177,122</b>

## COUNTY PURPOSES

County General Fund .....	\$40,710,380	10.50	\$427,459	.....	.....	10.50*	\$427,459
Contingent Fund .....	40,710,380	.30	12,213	.....	.....	.30	12,213
Road & Bridge Fund .....	40,710,380	.50	20,355	.....	.....	.50	20,355
Public Welfare Fund .....	40,710,380	5.00	203,552	.....	.....	5.00*	203,552
Bond Redemption and Interest Fund .....	40,710,380	.....	.....	.10	4,071	.10	4,071
Public Hospital Fund .....	40,710,380	2.00	81,421	.....	.....	2.00	81,421
Retirement Fund .....	40,710,380	.50	20,355	.....	.....	.50	20,355
Public Works Fund .....	40,710,380	3.00	122,131	.....	.....	3.00	122,131
<b>TOTAL .....</b>	<b>\$40,710,380</b>	<b>21.80</b>	<b>\$887,486</b>	<b>.10</b>	<b>\$4,071</b>	<b>21.90</b>	<b>\$891,557</b>

\* Levy Approved by Division of Local Government

## LOCAL IMPROVEMENT AND SERVICE DISTRICTS

Bostwick Park Water Dist. ....	\$8,573,740	1.00	\$8,574	.....	.....	1.00	\$8,574
Colorado River Water Dist. ....	32,262,850	.55	17,740	.....	.....	.55	17,740
Crawford Water Dist. ....	51,840	1.11	58	.....	.....	1.11	58
Crawford Cemetery Dist. ....	559,260	1.00	560	.....	.....	1.00	560
Fruitland Mesa Water Dist. ....	534,530	1.50	800	.....	.....	1.50	800
Montrose Downtown Improvement Dist. ....	1,739,680	15.00	26,095	.....	.....	15.00	26,095
Montrose Metropolitan Rec. Dist. ....	16,980,070	4.00	67,920	.....	.....	4.00	67,920
Montrose Rural Fire Dist. ....	9,346,250	3.00	28,039	.....	.....	3.00	28,039
Naturita Sanitation Dist. ....	571,000	5.00	2,855	.....	.....	5.00	2,855
Norwood Rural Fire Dist. ....	511,870	3.50	1,792	.....	.....	3.50	1,792
Nucla Naturita Rural Fire Dist. ....	3,504,660	3.56	12,477	.....	.....	3.56	12,477
Nucla Sanitation Dist. ....	783,240	10.27	8,044	.....	.....	10.27	3,044

# VALUATIONS, LEVIES AND REVENUE OF GOVERNMENTAL SUBDIVISIONS OF THE STATE AS OF JANUARY 1, 1975, Continued.

## MONTROSE COUNTY, Continued

	Assessed Valuation Nearest Ten Dollars	Levy Mills	All Funds Except Bond Redemption Revenue Dollars	Levy Mills	Bond Redemption Fund Revenue Dollars	Levy Mills	Total Revenue Dollars
Olathe Cemetery Dist. ....	\$ 4,725,110	1.00	\$ 4,725	....	....	1.00	\$ 4,725
Olathe Rural Fire Dist. ....	4,187,310	1.48	6,197	....	....	1.48	6,197
Pea Green Cemetery Dist. ....	667,350	.20	133	....	....	.20	133
Regional Library ....	39,440,550	1.50	59,161	....	....	1.50	59,161
San Miguel Water Dist. ....	1,241,290	1.00	1,241	....	....	1.00	1,241
Southwestern Water Dist. ....	8,447,530	.54	4,562	....	....	.54	4,562
Tri County Water Dist. ....	22,951,850	2.00	45,904	....	....	2.00	45,904
Uncompahgre Valley Pest Control ....	6,802,700	.45	3,061	....	....	.45	3,061
West Montrose Sanitation Dist. ....	687,020	5.00	3,435	....	....	5.00	3,435
<b>TOTAL</b> .....	<b>\$164,569,700</b>		<b>\$303,373</b>				<b>\$303,373</b>

### SUMMARY OF LEVIES

#### TYPE OF LEVY

School Districts .....	\$40,710,380	....	\$1,606,924	....	\$371,681	....	\$1,978,605
Cities and Towns .....	16,502,040	....	177,122	....	....	....	177,122
County Purposes .....	40,710,380	21.80	887,486	.10	4,071	21.80	891,557
Local Improvement and Service Districts .....	164,569,700	....	303,373	....	....	....	303,373
Predatory Animal Fund .....	123,750	40.00	4,950	....	....	40.00	4,950
County Total Valuation and Revenue .....	<b>\$40,710,380</b>		<b>\$2,979,855</b>		<b>\$375,752</b>		<b>\$3,355,607</b>

## MORGAN COUNTY

Number	School Districts In Numerical Order Name	Assessed Valuation Nearest Ten Dollars	Levy Mills	Public School Finance and General Fund Revenue Dollars	Levy Mills	Capital Reserve Fund Revenue Dollars	Levy Mills	Bond Redemption Fund Revenue Dollars	Levy Mills	Total Revenue Dollars
Re-2(J) ...	Brush .....	\$16,582,340	39.63	\$ 657,158	4.00	\$ 66,329	....	....	43.63	\$ 723,487
Old .....	(10,358,560)	....	....	....	....	....	17.59	\$182,207	17.59	182,207
Old .....	(6,223,780)	....	....	....	....	....	15.20	94,601	15.20	94,601
Re-3 .....	Fort Morgan .....	36,942,940	40.81	1,507,642	4.00	147,772	....	....	....	1,655,414
Old .....	(33,201,980)	....	....	....	....	....	6.00	199,212	6.00	199,212
Re-4(J) ...	Buffalo .....	232,120	39.50	9,169	4.00	928	7.00	1,625	50.50	11,722
Re 10 (J) ..	Weld County .....	8,800	51.88	457	3.13	28	1.00	9	56.01	494
Re-20(J) ..	Weldon Valley .....	3,422,860	43.25	148,039	2.00	6,845	....	....	45.25	154,884
Old .....	(2,607,580)	....	....	....	....	....	11.17	29,127	11.17	29,127
Old .....	(804,180)	....	....	....	....	....	6.17	4,962	6.17	4,962
Old .....	(11,100)	....	....	....	....	....	11.17	124	11.17	124
Re-50(J) ..	Wiggins .....	6,457,480	40.85	263,788	4.00	25,829	....	....	44.85	289,617
Old .....	(6,331,870)	....	....	....	....	....	8.00	50,655	8.00	50,655
Old .....	(106,000)	....	....	....	....	....	8.00	848	8.00	848
Old .....	(19,610)	....	....	....	....	....	8.00	157	8.00	157
<b>TOTAL</b> .....	<b>\$63,646,540</b>		<b>\$2,586,253</b>		<b>\$247,731</b>		<b>\$563,527</b>			<b>\$3,397,511</b>

Re-2(J) School District is joint with Washington County.  
 Re-4(J) School District is joint with **Logan** and Washington Counties  
 Re-10(J) School District is joint with **Weld** County.  
 Re-20(J) School District is joint with Weld County.  
 Re-50(J) School District is joint with Adams and Weld Counties.

Headquarters in county in bold face type.

	Assessed Valuation Nearest Ten Dollars	Levy Mills	All Funds Except Bond Redemption Revenue Dollars	Levy Mills	Bond Redemption Fund Revenue Dollars	Levy Mills	Total Revenue Dollars
<b>JUNIOR COLLEGES</b>							
Aims College .....	\$8,800	4.00	\$35	....	....	4.00	\$35
<b>CITIES AND TOWNS</b>							
Brush — Re-2(J) .....	\$ 6,075,260	25.00	\$151,882	....	....	25.00	\$151,882
Fort Morgan — Re-3 .....	15,064,690	7.65	115,245	....	....	7.65	115,245
Hillrose — Re-2(J) .....	128,660	13.50	1,737	....	....	13.50	1,737
Loglane — Re-3 .....	421,540	22.00	9,274	....	....	22.00	9,274
<b>TOTAL</b> .....	<b>\$21,690,150</b>		<b>\$278,138</b>				<b>\$278,138</b>
<b>COUNTY PURPOSES</b>							
County General Fund .....	\$63,646,540	6.00	\$ 381,879	....	....	6.00	\$ 381,879
Contingent Fund .....	63,646,540	.50	31,823	....	....	.50	31,823
Road and Bridge Fund .....	63,646,540	6.00	381,879	....	....	6.00	381,879
Public Welfare Fund .....	63,646,540	3.30	210,034	....	....	3.30	210,034
Retirement Fund .....	63,646,540	.40	25,459	....	....	.40	25,459
<b>TOTAL</b> .....	<b>\$63,646,540</b>	<b>16.20</b>	<b>\$1,031,074</b>			<b>16.20*</b>	<b>\$1,031,074</b>

\* Levy Approved by Division of Local Government

## FOURTH ANNUAL REPORT

VALUATIONS, LEVIES AND REVENUE OF GOVERNMENTAL SUBDIVISIONS OF THE STATE  
AS OF JANUARY 1, 1975, Continued.

## MORGAN COUNTY, Continued.

	Assessed Valuation Nearest Ten Dollars	All Funds Except Bond Redemption Levy Mills	Revenue Dollars	Bond Redemption Fund Levy Mills	Revenue Dollars	Levy Mills	Total Revenue Dollars
<b>LOCAL IMPROVEMENT AND SERVICE DISTRICTS</b>							
Bijou Irrigation District .....	\$ 19,175,03A	3.25A	\$ 62,138	....	....	3.25A	\$ 62,138
Brush Rural Fire Protection District .....	5,472,570	1.27	6,950	....	....	1.27	6,950
Central Colorado Water Well Assessment .....	....	....	8,587	....	....	....	8,587
Central Colorado Water Conservancy District .....	905,190	1.25	1,131	....	....	1.25	1,131
East Morgan County Hospital District .....	17,029,550	2.00	34,059	2.00	\$34,059	4.00	68,118
Ft. Morgan Pest Control District .....	10,159,270	.20	2,032	....	....	.20	2,032
Ft. Morgan Rural Fire Protection District .....	13,749,550	.73	10,037	....	....	.73	10,037
Hillrose Irrigation District .....	7,313A	.30A	2,193	....	....	.30A	2,193
Hillrose Rural Fire Protection District .....	1,827,820	1.35	2,468	....	....	1.35	2,468
Hobbs Sanitation District .....	235,670	10.00	2,357	....	....	10.00	2,357
Loglane Sanitation District .....	421,540	10.00	4,215	....	....	10.00	4,215
Lower South Platte Water Conservancy District .....	35,786,770	.50	17,893	....	....	.50	17,893
Munn's Addition Water and Sanitation District .....	297,910	12.00	3,575	....	....	12.00	3,575
North Kiowa Bijou Management District .....	3,717,320	.50	\$ 1,859	....	....	.50	\$ 1,859
North Kiowa Bijou Special Assessment .....	336#	10.00#	3,360	....	....	10.00#	3,360
Northern Colorado Water Class "A" Allotment .....	....	....	234	....	....	....	234
Northern Colorado Water Conservancy District .....	47,272,660	1.00	47,273	....	....	1.00	47,273
Northern Pest Control District .....	1,109,230	.30	333	....	....	.30	333
Riverside Irrigation District .....	21,992#	3.80#	83,569	....	....	3.80#	83,569
Weldon Valley Drainage District .....	....	....	250	....	....	....	250
Wiggins Community Pest Control District .....	4,665,780	.40	1,866	....	....	.40	1,866
Wiggins Rural Fire Protection District .....	4,605,850	3.00	13,818	....	....	3.00	13,818
Wiggins Water and Sanitation District .....	775,800	6.00	4,655	....	....	6.00	4,655
<b>TOTAL</b> .....	<b>\$148,032,480</b>		<b>\$314,852</b>		<b>\$34,059</b>		<b>\$348,911</b>

A Acres - per Acre

\* Acres at \$3.25 per acre

\*\* Acres at .30 per acre

# Wells - Per Well

# Wells at 10.00 per well

## Acres at 3.80 per acre

## SUMMARY OF LEVIES

## TYPE OF LEVY

School Districts .....	\$63,646,540	....	\$2,833,984	....	\$563,527	....	\$3,397,511
Junior Colleges .....	8,800	....	35	....	....	....	35
Sub-Total Education .....	....	....	\$2,834,019	....	563,527	....	3,397,546
Cities and Towns .....	21,690,150	....	278,138	....	....	....	278,138
County Purposes .....	63,646,540	16.20	1,031,074	....	....	16.20	1,031,074
Local Improvement and Service Districts .....	148,032,480	....	314,852	....	34,059	....	348,911
Predatory Animal Fund .....	3,350	40.00	134	....	....	40.00	134
County Total Valuation and Revenue .....	\$63,646,540		\$4,458,217		\$597,586		\$5,055,803

## OTERO COUNTY

School Districts In Numerical Order		Assessed Valuation Nearest Ten Dollars	Public School Finance and General Fund Levy Mills	Revenue Dollars	Capital Reserve Fund Levy Mills	Revenue Dollars	Bond Redemption Fund Levy Mills	Revenue Dollars	Levy Mills	Total Revenue Dollars
R1 .....	East Otero .....	\$18,612,320	43.20	\$ 804,052	4.00	\$ 74,449	5.00	\$ 93,062	52.20	\$ 971,563
R1 33 .....	(603,950) .....	....	....	....	....	....	1.77	1,069	1.77	1,069
R2 .....	Rocky Ford .....	16,700,070	36.31	606,380	4.00	66,800	7.00	116,900	47.31	790,080
3J .....	Manzanola .....	1,929,300	34.59	66,734	4.00	7,718	16.50	31,833	55.09	106,285
R4J .....	Fowler .....	4,253,270	40.33	171,534	1.50	6,380	10.00	42,533	51.83	220,447
31 .....	Cheraw .....	2,304,720	40.82	94,079	4.00	9,219	....	....	44.82	103,298
33 .....	Swink .....	3,267,050	38.96	127,284	4.00	13,068	13.76	44,955	56.72	185,307
<b>TOTAL</b> .....		<b>\$47,066,730</b>		<b>\$1,870,063</b>		<b>\$177,634</b>		<b>\$330,352</b>		<b>\$2,378,049</b>

3J School District is joint with Crowley County.

R4J School District is joint with Crowley and Pueblo Counties.

	Assessed Valuation Nearest Ten Dollars	All Funds Except Bond Redemption Levy Mills	Revenue Dollars	Bond Redemption Fund Levy Mills	Revenue Dollars	Levy Mills	Total Revenue Dollars
<b>JUNIOR COLLEGES</b>							
Otero Jr. College .....	\$47,066,730	.75	\$35,300	....	....	.75	\$35,300
<b>CITIES AND TOWNS</b>							
Cheraw — 31 .....	\$ 421,530	15.54	\$ 6,551	....	....	15.54	\$ 6,551
Fowler — R4J .....	1,818,110	17.00	30,908	....	....	17.00*	30,908
La Junta — R1 .....	11,527,360	24.62	283,804	....	....	24.62	283,804
Manzanola — 3J .....	471,000	15.25	7,183	5.75	2,708	21.00	9,891
Rocky Ford — R2 .....	7,164,780	26.87	192,518	....	....	26.87*	192,518
Swink — 33 .....	763,570	13.25	10,117	....	....	13.25	10,117
<b>TOTAL</b> .....	<b>\$22,166,350</b>		<b>\$531,081</b>		<b>\$2,708</b>		<b>\$533,789</b>

\* Levy Approved by Division of Local Government

# VALUATIONS, LEVIES AND REVENUE OF GOVERNMENTAL SUBDIVISIONS OF THE STATE AS OF JANUARY 1, 1975, Continued.

## OTERO COUNTY, Continued

	Assessed Valuation	All Funds Except Bond Redemption	Bond Redemption Fund	Total	
	Nearest Ten Dollars	Levy Mills	Revenue Dollars	Levy Mills	Revenue Dollars
COUNTY PURPOSES					
County General Fund .....	\$47,066,730	6.50	\$305,934	6.50	\$305,934
Contingent Fund .....	47,066,730	.30	14,120	.30	14,120
Road and Bridge Fund .....	47,066,730	4.46	209,918	4.46	209,918
Public Welfare Fund .....	47,066,730	7.36	346,411	7.36*	346,411
Retirement Fund .....	47,066,730	.30	14,120	.30	14,120
TOTAL .....	\$47,066,730	18.92	\$890,503	18.92*	\$890,503

\* Levy Approved by Division of Local Government

### LOCAL IMPROVEMENT AND SERVICE DISTRICTS

Crooked Arroyo Conservancy .....	\$ 883,920	.80	\$ 707	.80	\$ 707
Fowler Rural Fire .....	3,411,640	1.00	3,412	2.00	6,823
La Junta Rural Fire .....	18,871,250	1.55	29,250	1.55*	29,250
North La Junta Conservation .....	1,330,000	.79	1,051	.79	1,051
North La Junta Sanitation .....	879,030	.77	677	.77	677
Rocky Ford Rural Fire .....	15,913,250	1.30	20,687	1.30*	20,687
So. East Colo. Water District .....	43,718,260	.40	17,487	.40*	17,487
TOTAL .....	\$85,007,350		\$73,271		\$6,823

\* Levy Approved by Division of Local Government

### SUMMARY OF LEVIES

#### TYPE OF LEVY

School Districts .....	\$47,066,730		\$2,047,697		\$330,352		\$2,378,049
Junior Colleges .....	47,066,730		35,300				35,300
Sub-Total Education .....			\$2,082,997		\$330,352		\$2,413,349
Cities and Towns .....	22,166,350		531,081		2,708		533,789
County Purposes .....	47,066,730	18.92	890,503			18.92	890,503
Local Improvement and Service Districts .....	85,007,350		73,271		6,823		80,094
Predatory Animal Fund .....	2,230		89				89
County Total Valuation and Revenue .....	\$47,066,730		\$3,577,941		\$339,883		\$3,917,824

## OURAY COUNTY

Number	School Districts in Numerical Order Name	Assessed Valuation	Public School Finance and General Fund	Capital Reserve Fund	Bond Redemption Fund	Total	
		Nearest Ten Dollars	Levy Mills	Revenue Dollars	Levy Mills	Revenue Dollars	Revenue Dollars
R-1 .....	Ouray .....	\$3,806,580	43.88	\$167,032	4.00	\$15,226	\$192,573
Re-1J .....	Montrose .....	509,680	34.50	17,584	4.00	2,039	24,720
R-2 .....	Ridgway .....	2,448,070	40.34	98,755	4.00	9,792	135,476
TOTAL .....		\$6,764,330		\$283,371		\$27,057	\$352,769

	Assessed Valuation	All Funds Except Bond Redemption	Bond Redemption Fund	Total	
	Nearest Ten Dollars	Levy Mills	Revenue Dollars	Levy Mills	Revenue Dollars
CITIES AND TOWNS					
Ouray — R-1 .....	\$1,436,070	22.50	\$32,312	5.00	\$7,180
Ridgway — R-2 .....	266,045	27.00	7,183		
TOTAL .....	\$1,702,115		\$39,495		\$7,180

### COUNTY PURPOSES

County General Fund .....	\$6,764,330	17.50	\$118,375		17.50*	\$118,375
Contingent Fund .....	6,764,330	1.00	6,764		1.00	6,764
Road and Bridge Fund .....	6,764,330	.50	3,382		.50	3,382
Public Welfare Fund .....	6,764,330	1.00	6,764		1.00	6,764
TOTAL .....	\$6,764,330	20.00	\$135,285		20.00*	\$135,285

\* Levy Approved by Division of Local Government

### LOCAL IMPROVEMENT AND SERVICE DISTRICTS

Cedar Hill Cemetery Dist. ....	\$ 3,680,740	1.00	\$ 3,681		1.00	\$ 3,681
Colorado River Water Cons. Dist. ....	6,764,330	.55	3,720		.55*	3,720
Dallas Park Cemetery Dist. ....	2,333,720	.75	1,750		.75	1,750
Montrose Fire Protection Dist. ....	168,470	3.00	505		3.00*	505
Ouray County Predatory Animal .....	3,431†	2¢†	68		2¢†	68
Ouray Sanitation Dist. ....	1,419,440	17.00	24,130		17.00	24,130
Tri-County Water Cons. Dist. ....	5,328,260	2.00	10,657		2.00*	10,657
TOTAL .....	\$19,694,960		\$44,511			\$44,511

\* Levy Approved by Division of Local Government

† Head - Per Head

## FOURTH ANNUAL REPORT

VALUATIONS, LEVIES AND REVENUE OF GOVERNMENTAL SUBDIVISIONS OF THE STATE  
AS OF JANUARY 1, 1975, Continued.

## OURAY COUNTY, Continued

SUMMARY OF LEVIES TYPE OF LEVY	Assessed Valuation	All Funds Except Bond Redemption		Bond Redemption Fund		Total	
	Nearest Ten Dollars	Levy Mills	Revenue Dollars	Levy Mills	Revenue Dollars	Levy Mills	Revenue Dollars
School Districts .....	\$6,764,330	....	\$310,428	....	\$42,341	....	\$352,769
Cities and Towns .....	1,702,115	....	39,495	....	7,180	....	46,675
County Purposes .....	6,764,330	20.00	135,285	....	....	20.00	135,285
Local Improvement and Service Districts .....	19,694,960	....	44,511	....	....	....	44,511
Predatory Animal Fund .....	13,380	40.00	535	....	....	40.00	535
XX County Total Valuation and Revenue .....	\$6,764,330		\$530,254		\$49,521		\$579,775

XX — Does not include movable structures.

## PARK COUNTY

School Districts In Numerical Order		Assessed Valuation	Public School Finance and General Fund		Capital Reserve Fund		Bond Redemption Fund		Total	
Number	Name	Nearest Ten Dollars	Levy Mills	Revenue Dollars	Levy Mills	Revenue Dollars	Levy Mills	Revenue Dollars	Levy Mills	Revenue Dollars
1	Platte Canyon	\$ 5,846,330	55.53	\$324,647	3.97	\$23,210	10.50	\$61,386	70.00	\$409,243
Re-2	Park County	14,385,850	27.86	400,789	4.00	57,543	1.82	26,182	33.68	484,514
TOTAL		20,232,180		\$725,436		\$80,753		\$87,568		\$893,757

	Assessed Valuation	All Funds Except Bond Redemption		Bond Redemption Fund		Total	
	Nearest Ten Dollars	Levy Mills	Revenue Dollars	Levy Mills	Revenue Dollars	Levy Mills	Revenue Dollars
CITIES AND TOWNS							
Alma — Re-2 .....	\$180,180	21.42	3,859	....	.....	21.42	\$3,859*
Fairplay — Re-2 .....	632,110	19.80	12,338	7.60	4,736	27.40	17,074
TOTAL .....	\$803,290		\$16,197		\$4,736		\$20,933

\* Levy Approved by Division of Local Government

## COUNTY PURPOSES

County General Fund .....	\$20,232,180	16.90	\$341,924	....	....	16.90	\$341,924
Road and Bridge Fund .....	20,232,180	2.00	40,464	....	....	2.00	40,464
Public Welfare Fund .....	20,232,180	1.00	20,232	....	....	1.00	20,232
Public Hospital Fund .....	20,232,180	5.00	101,161	....	....	5.00	101,161
Public Works Fund .....	20,232,180	3.00	60,696	....	....	3.00	60,696
Pension Fund .....	20,232,180	.45	9,104	....	....	.45	9,104
TOTAL .....	\$20,232,180	28.35	\$573,581			28.35*	\$573,581

\* Levy Approved by Division of Local Government

## LOCAL IMPROVEMENT AND SERVICE DISTRICTS

Bailey Water & Sanitation .....	\$221,650	30.00	\$6,650	....	....	30.00	\$6,650*
Elk Creek Fire .....	574,580	5.00	2,873	....	....	5.00	2,873*
Fairplay Sanitation .....	623,110	18.87	11,758	....	....	18.87	11,758
Harris Park Water & Sanitation .....	538,520	20.00	10,770	....	....	20.00	10,770*
Jefferson-Como Fire .....	3,772,650	1.00	3,773	....	....	1.00	3,773*
Platte Canyon Fire .....	5,271,750	2.00	10,544	....	....	2.00	10,544*
TOTAL .....	\$11,002,260		\$46,368				\$46,368

\* Levy Approved by Division of Local Government

## SUMMARY OF LEVIES

TYPE OF LEVY							
School Districts .....	\$20,232,180	.....	\$ 806,189	.....	\$87,568	.....	\$ 893,757
Cities and Towns .....	803,290	.....	16,197	.....	4,736	.....	20,933
County Purposes .....	20,232,180	28.35	573,581	.....	.....	28.35	573,581
Local Improvement and Service Districts .....	11,002,260	.....	46,368	.....	.....	.....	46,368
Predatory Animal Fund .....	2,870	40.00	114	.....	.....	40.00	114
County Total Valuation and Revenue .....	\$20,232,180		\$1,442,449		\$92,304		\$1,534,753

## PHILLIPS COUNTY

School Districts In Numerical Order		Assessed Valuation	Public School Finance and General Fund		Capital Reserve Fund		Bond Redemption Fund		Total	
Number	Name	Nearest Ten Dollars	Levy Mills	Revenue Dollars	Levy Mills	Revenue Dollars	Levy Mills	Revenue Dollars	Levy Mills	Revenue Dollars
Re-1J	Holyoke	\$12,932,690	38.49	\$497,779	4.00	\$51,748	13.00	\$168,125	55.49	\$ 717,652
Re-2J	Haxtun	5,966,040	40.56	241,983	4.00	23,864	4.65	27,742	49.21	293,589
TOTAL		\$18,898,730		\$739,762		\$75,612		\$195,867		\$1,011,241

Re-1J School District is joint with Sedgwick and Yuma Counties.  
 Re-2J School District is joint with Logan, Sedgwick and Yuma Counties.



# VALUATIONS, LEVIES AND REVENUE OF GOVERNMENTAL SUBDIVISIONS OF THE STATE AS OF JANUARY 1, 1975, Continued.

## PHILLIPS COUNTY, Continued

	Assessed Valuation Nearest Ten Dollars	All Funds Except Bond Redemption Levy Mills	Revenue Dollars	Bond Redemption Fund Levy Mills	Revenue Dollars	Levy Mills	Total Revenue Dollars
<b>CITIES AND TOWNS</b>							
Haxtun — Re-2J .....	\$1,257,050	26.05	\$32,746	....	....	26.05	\$32,746
Holyoke — Re-1J .....	3,011,350	16.81	50,621	....	....	16.81	50,621
Paoli — Re-2J .....	259,860	7.30	1,897	....	....	7.30	1,897
<b>TOTAL</b> .....	<b>\$4,528,260</b>		<b>\$85,264</b>				<b>\$85,264</b>
<b>COUNTY PURPOSES</b>							
County General Fund .....	\$18,898,710	8.00	\$151,190	....	....	8.00	\$151,190
Road and Bridge Fund .....	18,898,710	2.50	47,246	....	....	2.50	47,246
Public Welfare Fund .....	18,898,710	1.88	35,530	....	....	1.88	35,530
<b>TOTAL</b> .....	<b>\$18,898,710</b>	<b>12.38</b>	<b>\$233,966</b>			<b>12.38</b>	<b>\$233,966</b>
<b>LOCAL IMPROVEMENT AND SERVICE DISTRICTS</b>							
East Phillips County Hospital Dist. ....	\$12,932,690	1.986	\$25,683	....	....	1.986	\$25,683
Frenchman Gr. Water Man. Dist. ....	18,898,710	.18	3,402	....	....	.18	3,402
Haxtun Fire Protection Dist. ....	3,653,970	.80	2,923	....	....	.80	2,923
Haxtun Hospital Dist. ....	5,966,040	4.00	23,864	....	....	4.00	23,864
Holyoke Fire Protection Dist. ....	10,535,380	.64	6,743	....	....	.64	6,743
West Phillips County Cemetery Dist. ....	6,080,550	.636	3,867	....	....	.636	3,867
<b>TOTAL</b> .....	<b>\$58,067,340</b>		<b>\$66,482</b>				<b>\$66,482</b>
<b>SUMMARY OF LEVIES</b>							
<b>TYPE OF LEVY</b>							
School Districts .....	\$18,898,730	....	\$815,374	....	\$195,867	....	\$1,011,241
Cities and Towns .....	4,528,260	....	85,264	....	....	....	85,264
County Purposes .....	18,898,710	12.38	233,966	....	....	12.38	233,966
Local Improvement and Service Districts ....	58,067,340	....	66,482	....	....	....	66,482
Predatory Animal Fund .....	13,100	40.00	524	....	....	40.00	524
County Total Valuation and Revenue .....	<b>\$18,898,730</b>		<b>\$1,201,610</b>		<b>\$195,867</b>		<b>\$1,397,477</b>

## PITKIN COUNTY

School Districts in Numerical Order		Assessed Valuation Nearest Ten Dollars	Public School Finance and General Fund Levy Mills	Revenue Dollars	Capital Reserve Fund Levy Mills	Revenue Dollars	Bond Redemption Fund Levy Mills	Revenue Dollars	Levy Mills	Total Revenue Dollars
Number	Name									
1	Aspen .....	\$60,780,480	24.05	\$1,461,771	3.00	\$182,341	4.60	\$279,590	31.65	\$1,923,702
Re-1 (J)	Roaring Fork .....	6,230,460	31.10	193,768	4.00	24,921	11.70	72,896	46.80	291,585
<b>TOTAL</b>		<b>\$67,010,940</b>		<b>\$1,655,539</b>		<b>\$207,262</b>		<b>\$352,486</b>		<b>\$2,215,287</b>

Re-1J School District is joint with Garfield and Eagle Counties.

Headquarters in county in bold face type.

	Assessed Valuation Nearest Ten Dollars	All Funds Except Bond Redemption Levy Mills	Revenue Dollars	Bond Redemption Fund Levy Mills	Revenue Dollars	Levy Mills	Total Revenue Dollars
<b>JUNIOR COLLEGES</b>							
Colorado Mountain College .....	\$67,010,940	5.56	\$372,581	....	....	5.56	\$372,581
<b>CITIES AND TOWNS</b>							
Aspen — 1 .....	\$29,235,520	3.60	\$105,248	....	....	3.60	\$105,248
Basalt — Re-1(J) .....	3,200	13.90	44	....	....	13.90	44
<b>TOTAL</b> .....	<b>\$29,238,720</b>		<b>\$105,292</b>				<b>\$105,292</b>
<b>COUNTY PURPOSES</b>							
County General Fund .....	\$67,010,940	4.25	\$ 284,796	....	....	4.25	\$ 284,796
Contingent Fund .....	67,010,940	1.00	67,011	....	....	1.00	67,011
Road and Bridge Fund .....	67,010,940	5.20	348,457	....	....	5.20	348,457
Public Welfare Fund .....	67,010,940	.35	23,454	....	....	.35	23,454
Public Hospital Fund .....	67,010,940	3.00	201,033	....	....	3.00	201,033
Library Fund .....	67,010,940	1.20	80,413	....	....	1.20	80,413
Retirement Fund .....	67,010,940	.10	6,701	....	....	.10	6,701
Public Works Fund .....	67,010,940	3.00	201,033	....	....	3.00	201,033
<b>TOTAL</b> .....	<b>\$67,010,940</b>	<b>18.10</b>	<b>\$1,212,898</b>			<b>18.10*</b>	<b>\$1,212,898</b>

\* Levy Approved by Division of Local Government

## FOURTH ANNUAL REPORT

VALUATIONS, LEVIES AND REVENUE OF GOVERNMENTAL SUBDIVISIONS OF THE STATE  
AS OF JANUARY 1, 1975, Continued.

## PITKIN COUNTY, Continued

	Assessed Valuation Nearest Ten Dollars	All Funds Except Bond Redemption Levy Mills	Revenue Dollars	Bond Redemption Fund Levy Mills	Revenue Dollars	Levy Mills	Total Revenue Dollars
<b>LOCAL IMPROVEMENT AND SERVICE DISTRICT</b>							
Aspen Fire Protection .....	\$ 45,306,270	1.55	\$ 70,225	.....	.....	1.55	\$ 70,225
Aspen Metropolitan Sanitation .....	16,349,960	8.00	130,800	.....	.....	8.00	130,800
Aspen Sanitation .....	20,216,650	4.00	80,867	.....	.....	4.00	80,867
Basalt and Rural Fire Protection .....	3,374,900	1.90	6,412	.....	.....	1.90	6,412
Basalt Sanitation .....	7,690	3.89	30	.....	.....	3.89	30
Basalt Water Conservancy .....	1,297,380	.42	545	.....	.....	.42	545
Carbondale & Rural Fire Protection .....	2,360,600	2.00	4,721	.....	.....	2.00	4,721
Colorado River Water Conservation .....	67,010,940	.55	36,856	.....	.....	.55	36,856
Highlands Water and Sanitation .....	865,720	21.50	18,613	.....	.....	21.50	18,613
Redstone Water and Sanitation .....	388,600	20.00	7,772	.....	.....	20.00	7,772
Snowmass Water and Sanitation .....	12,591,930	18.50	232,951	.....	.....	18.50	232,951
Snowmass Wildcat Fire Protection .....	14,077,480	2.68	37,728	3.82	53,776	6.50	91,504
West Divide Water Conservancy .....	1,411,540	.49	692	.....	.....	.49	692
White Horse Springs Water & Sanitation .....	364,890	3.50	1,277	.....	.....	3.50	1,277
Pitkin County Predatory Animal Fund .....	1,852†	.20†	370	.....	.....	.20†	370
<b>TOTAL .....</b>	<b>\$185,624,550</b>		<b>\$629,859</b>		<b>\$53,776</b>		<b>\$683,635</b>

† Head - Per Head

## SUMMARY OF LEVIES

## TYPE OF LEVY

School Districts .....	\$67,010,940	.....	\$1,862,801	.....	\$352,486	.....	\$2,215,287
Junior Colleges .....	67,010,940	.....	372,581	.....	.....	.....	372,581
Sub-Total Education .....			\$2,235,382		\$352,486		\$2,587,868
Cities and Towns .....	29,238,720	.....	105,292	.....	.....	.....	105,292
County Purposes .....	67,010,940	18.10	1,212,898	.....	.....	18.10	1,212,898
Local Improvement and Service Districts .....	185,624,550	.....	629,859	.....	53,776	.....	683,635
Predatory Animal Fund .....	10,490	40.00	420	.....	.....	40.00	420
County Total Valuation and Revenue .....	\$67,010,940		\$4,237,627		\$406,262		\$4,590,113

## PROWERS COUNTY

School Districts In Numerical Order		Assessed Valuation Nearest Ten Dollars	Public School Finance and General Fund Levy Mills	Revenue Dollars	Capital Reserve Fund Levy Mills	Revenue Dollars	Bond Redemption Fund Levy Mills	Revenue Dollars	Levy Mills	Total Revenue Dollars
Number	Name									
Re-1	Granada .....	\$ 5,138,010	36.02	\$ 185,071	3.00	\$ 15,414	8.80	\$ 45,215	47.82	\$ 245,700
Re-2	Lamar .....	21,688,950	34.09	739,376	4.00	86,756	8.11	175,898	46.20	1,002,030
Re-3	Holly .....	6,609,810	36.39	240,531	2.00	13,219	7.95	52,548	46.34	306,298
Old 6	.....	(4,152,120)	.....	.....	.....	.....	1.50	6,228	1.50	6,228
Re-13-Jt.	Wiley .....	2,866,790	39.24	112,493	4.00	11,467	7.70	22,074	50.94	146,034
<b>TOTAL .....</b>		<b>\$36,303,560</b>		<b>\$1,277,471</b>		<b>\$126,856</b>		<b>\$301,963</b>		<b>\$1,706,290</b>

Re-13Jt School District is joint with Bent County.

	Assessed Valuation Nearest Ten Dollars	All Funds Except Bond Redemption Levy Mills	Revenue Dollars	Bond Redemption Fund Levy Mills	Revenue Dollars	Levy Mills	Total Revenue Dollars
<b>CITIES AND TOWNS</b>							
Granada — Re-1 .....	\$ 479,280	5.50	\$ 2,636	5.10	\$2,444	10.60	\$ 5,080
Hartman — Re-3 .....	154,300	6.30	972	.....	.....	6.30	972
Holly — Re-3 .....	1,292,570	18.00	23,267	.....	.....	18.00*	23,267
Lamar — Re-2 .....	10,722,130	15.00	160,832	.....	.....	15.00	160,832
Wiley — Re-13 Jt .....	370,510	18.00	6,669	.....	.....	18.00*	6,669
<b>TOTAL .....</b>	<b>\$13,018,790</b>		<b>\$194,376</b>		<b>\$2,444</b>		<b>\$196,820</b>

\* Levy Approved by Division of Local Government

## COUNTY PURPOSES

County General Fund .....	\$36,303,550	12.00	\$435,643	.....	.....	12.00	\$435,643
Contingent Fund .....	36,303,550	.25	9,076	.....	.....	.25	9,076
Road and Bridge Fund .....	36,303,550	6.50	235,973	.....	.....	6.50	235,973
Public Welfare Fund .....	36,303,550	4.21	152,838	.....	.....	4.21	152,838
Library Fund .....	36,303,550	.25	9,076	.....	.....	.25	9,076
Public Works Fund .....	36,303,550	1.00	36,303	.....	.....	1.00	36,303
<b>TOTAL .....</b>	<b>\$36,303,550</b>	<b>24.21</b>	<b>\$878,909</b>			<b>24.21*</b>	<b>\$878,909</b>

\* Levy Approved by Division of Local Government

# VALUATIONS, LEVIES AND REVENUE OF GOVERNMENTAL SUBDIVISIONS OF THE STATE AS OF JANUARY 1, 1975, Continued.

## PROWERS COUNTY, Continued

	Assessed Valuation Nearest Ten Dollars	All Funds Except Bond Redemption Levy Mills	Revenue Dollars	Bond Redemption Fund Levy Mills	Revenue Dollars	Levy Mills	Total Revenue Dollars
LOCAL IMPROVEMENT AND SERVICE DISTRICTS							
Bent-Prowers Cemetery District .....	\$2,030,400	1.00	\$2,031	.....	.....	1.00	\$2,031
Bristol-Granada Cemetery District .....	5,133,830	.75	3,850	.....	.....	.75	3,850
Bristol Water & Sanitation District .....	177,760	12.00	2,133	.....	.....	12.00*	2,133
East Prowers Cemetery District .....	6,613,990	1.00	6,614	.....	.....	1.00	6,614
Granada Sanitation District .....	479,280	9.10	4,361	.....	.....	9.10	4,361
Holly Flood Control District .....	1,402,280	2.00	2,804	.....	.....	2.00	2,804
Prowers Co Hospital Dist:							
Baca-Prowers Counties .....	36,303,550	2.00	72,607	3.56X	129,241	5.56X	201,848
Southeastern Colo. Water Cons. Dist. ....	15,616,800	.40	6,246	.....	.....	.40	6,246
Southern High Plains Ground Water Man. Dist	110,410G	5.00	552	.....	.....	5.00	552
Wiley Sanitation District .....	429,850	20.00	8,597	.....	.....	20.00	8,597
TOTAL .....	\$68,187,740		\$109,795		\$129,241		\$239,036

\* Levy Approved by Division of Local Government

X Revenue Voted at Special Election

G-Gallons

## SUMMARY OF LEVIES

### TYPE OF LEVY

School Districts .....	\$36,303,550	.....	\$1,404,327	.....	\$301,963	.....	\$1,706,290
Cities and Towns .....	13,018,790	.....	194,376	.....	2,444	.....	196,820
County Purposes .....	36,303,550	24.21	878,909	.....	.....	24.21	878,909
Local Improvement and Service Districts ....	68,187,740	.....	109,795	.....	129,241	.....	239,036
Predatory Animal Fund .....	4,150	40.00	166	.....	.....	40.00	166
County Total Valuation and Revenue .....	\$36,303,550		\$2,587,573		\$433,648		\$3,021,221

## PUEBLO COUNTY

School Districts in Numerical Order	Assessed Valuation Nearest Ten Dollars	Public School Finance and General Fund Levy Mills	Revenue Dollars	Capital Reserve Fund Levy Mills	Revenue Dollars	Bond Redemption Fund Levy Mills	Revenue Dollars	Levy Mills	Total Revenue Dollars
R4J .....Fowler .....	\$ 2,005,820	40.33	\$ 80,895	1.50	\$ 3,009	10.00	\$ 20,058	51.83	\$ 103,962
54Jt .....Edison .....	180,850	41.69	7,540	.....	.....	.....	.....	41.69	7,540
60 .....Pueblo .....	227,514,870	38.48	8,756,137	4.00	910,059	8.29	1,885,188	50.77	11,551,384
70 .....Pueblo Co. Rural .....	50,678,280	35.13	1,780,328	4.00	202,713	11.84	600,030	50.97	2,583,071
TOTAL .....	\$280,379,820		\$10,624,900		\$1,115,781		\$2,505,276		\$14,245,957

R4J School District is joint with Crowley and Otero Counties.

54Jt School District is joint with El Paso and Lincoln Counties.

Headquarters in county in bold face type.

	Assessed Valuation Nearest Ten Dollars	All Funds Except Bond Redemption Levy Mills	Revenue Dollars	Bond Redemption Fund Levy Mills	Revenue Dollars	Levy Mills	Total Revenue Dollars
CITIES AND TOWNS							
Boone — 70 .....	\$268,060	26.00	\$ 6,970	.....	.....	26.00	\$ 6,970
Pueblo — 60 .....	157,455,130	16.75	2,637,373	.....	.....	16.75	2,637,373
Rye — 70 .....	216,080	15.00	3,241	.....	.....	15.00	3,241
Colorado City — 70 .....	5,349,920	4.00	21,400	.....	.....	4.00	21,400
TOTAL .....	\$163,289,190		\$2,668,984				\$2,668,984

## COUNTY PURPOSES

County General Fund .....	\$280,379,820	6.50	\$1,822,469	.....	.....	6.50	\$1,822,469
Contingent Fund .....	280,379,820	0.40	112,152	.....	.....	0.40	112,152
Road and Bridge Fund .....	280,379,820	4.00	1,121,519	.....	.....	4.00	1,121,519
Public Welfare Fund .....	280,379,820	6.10	1,710,316	.....	.....	6.10	1,710,316
Retirement Fund .....	280,379,820	0.30	84,114	.....	.....	0.03	84,114
Public Works Fund .....	280,379,820	2.00	560,760	.....	.....	2.00	560,760
Waste Disposal Plant .....	280,379,820	0.50	140,190	.....	.....	0.50	140,190
TOTAL .....	\$280,379,820	19.80	\$5,551,520			19.80	\$5,551,520

## LOCAL IMPROVEMENT AND SERVICE DISTRICTS

Avondale Water & Sanitation .....	\$ 469,800	10.00	\$ 4,698	.....	.....	10.00	\$ 4,698
Blende Sanitation .....	249,500	15.00	3,743	.....	.....	15.00	3,743
Boone Sanitation .....	231,050	4.00	924	.....	.....	4.00	924
F4-Fowler Fire Protection .....	711,820	1.00	712	2.00	1,423	3.00	2,135
Interagency .....	280,379,820	.50	140,190	.....	.....	.50	140,190
Pueblo Regional Library .....	280,379,820	2.00	560,760	.....	.....	2.00	560,760
F2 Pueblo Rural Fire .....	14,841,290	8.00	118,730	.....	.....	8.00	118,730
Pueblo West Metro .....	15,357,590	28.00	430,013	.....	.....	28.00	430,013
F1 Rye Fire .....	6,988,620	5.00	34,943	.....	.....	5.00	34,943
Salt Creek Sanita. & Water Dist. ....	365,620	21.00	7,678	.....	.....	21.00	7,678
So. E. Colo. Water Cons. ....	258,033,440	.40	103,213	.....	.....	.40	103,213
St. Chas Mesa San. ....	5,524,340	5.00	27,622	.....	.....	5.00	27,622
F3 West Park Fire .....	1,594,150	3.50	5,580	.....	.....	3.50	5,580
TOTAL .....	\$865,126,660		\$1,438,806		\$1,423		\$1,440,229

## FOURTH ANNUAL REPORT

VALUATIONS, LEVIES AND REVENUE OF GOVERNMENTAL SUBDIVISIONS OF THE STATE  
AS OF JANUARY 1, 1975, Continued.

## PUEBLO COUNTY, Continued

SUMMARY OF LEVIES TYPE OF LEVY	Assessed Valuation	All Funds Except Bond Redemption	Bond Redemption Fund	Total	
	Nearest Ten Dollars	Levy Mills	Revenue Dollars	Levy Mills	Revenue Dollars
School Districts .....	\$280,379,820	....	\$11,740,681	....	\$2,505,276
Cities and Towns .....	163,289,190	....	2,668,984	....	....
County Purposes .....	280,379,820	19.80	5,551,520	....	19.80
Local Improvement and Service districts .....	865,126,660	....	1,438,806	....	1,423
Predatory Animal Fund .....	730	40.00	29	....	40.00
County Total Valuation and Revenue .....	\$280,379,820		\$21,400,020		\$2,506,699
					\$23,906,719

## RIO BLANCO COUNTY

School Districts In Numerical Order		Assessed Valuation	Public School Finance and General Fund	Capital Reserve Fund	Bond Redemption Fund	Total	
Number	Name	Nearest Ten Dollars	Levy Mills	Revenue Dollars	Levy Mills	Revenue Dollars	Levy Mills
Re 1	Meeker .....	\$19,080,110	35.36	\$ 674,673	4.00	\$ 76,320	39.36
Re 3J	So. Routt .....	28,160	31.36	883	4.00	113	35.36
Re 4	Rangely .....	78,339,930	11.96	936,945	3.00	235,020	16.93
TOTAL		\$97,448,200		\$1,612,501		\$311,453	
						\$154,330	
						\$154,330	
							\$2,078,284

X - Revenue Voted At Special School Election

Re 3(J) School District is joint with Routt County.  
Headquarters in county in bold face type.

		Assessed Valuation	All Funds Except Bond Redemption	Bond Redemption Fund	Total	
		Nearest Ten Dollars	Levy Mills	Revenue Dollars	Levy Mills	Revenue Dollars
JUNIOR COLLEGES						
Rangely College School Dist. ....		\$78,339,930	7.74	\$606,351	....	....
CITIES AND TOWNS						
Meeker — Re 1 .....		\$3,913,070	12.00	\$ 46,957	5.00	\$19,565
Rangely — Re 4 .....		2,224,190	42.00	93,416	....	....
TOTAL .....		\$6,137,260		\$140,373		\$19,565
						\$159,938

\* Levy Approved by Division of Local Government

COUNTY PURPOSES						
County General Fund .....		\$97,448,200	4.50	\$438,517	....	....
Road and Bridge Fund .....		97,448,200	2.00	194,896	....	....
Public Welfare Fund .....		97,448,200	.30	29,235	....	....
Public Hospital Fund .....		97,448,200	2.00	194,896	....	....
TOTAL .....		\$97,448,200	8.80	\$857,544	....	....
						8.80*
						\$857,544

\* Levy Approved by Division of Local Government

LOCAL IMPROVEMENT AND SERVICE DISTRICTS						
Colorado River Water Cons. ....		\$97,448,200	.55	\$53,597	....	....
Meeker Sanitation District .....		3,913,070	8.00	31,305	....	....
Rangely Cemetery .....		78,339,930	.07	5,484	....	....
Rangely Hospital .....		78,339,930	1.00	78,340	.75	58,755
Rangely Rural Fire Protection District .....		78,339,930	.34	26,636	....	....
Rangely Sanitation District .....		1,937,060	....	....	9.00	17,434
Yellow Jacket Water Cons. District .....		8,665,650	.75	6,499	....	....
Rio Blanco Co. Predatory Animal Fund .....		31,795†	.15†	4,769	....	....
TOTAL .....		\$347,015,565		\$206,630		\$76,189
						\$282,819

\* Levy Approved by Division of Local Government

†Head — Per Head

SUMMARY OF LEVIES TYPE OF LEVY						
School Districts .....		\$97,448,200	....	\$1,923,954	....	\$154,330
Junior Colleges .....		78,339,930	....	606,351	....	....
Sub-Total Education .....				\$2,530,305		\$154,330
Cities and Towns .....		6,137,260	....	140,373	....	19,565
County Purposes .....		97,448,200	8.80	857,544	....	....
Local Improvement and Service Districts .....		347,015,565	....	206,630	....	76,189
Predatory Animal Fund .....		131,340	40.00	5,254	....	....
County Total Valuation and Revenue .....		\$97,448,200		\$3,740,106		\$250,084
						\$3,990,190

# DIVISION OF PROPERTY TAXATION

181

## VALUATIONS, LEVIES AND REVENUE OF GOVERNMENTAL SUBDIVISIONS OF THE STATE AS OF JANUARY 1, 1975, Continued.

### RIO GRANDE COUNTY

School Districts in Numerical Order		Assessed Valuation	Public School Finance and General Fund		Capital Reserve Fund	Bond Redemption Fund		Total	
Number	Name	Nearest Ten Dollars	Levy Mills	Revenue Dollars	Levy Mills	Revenue Dollars	Levy Mills	Revenue Dollars	Revenue Dollars
C-7	Del Norte	\$ 8,513,240	34.34	\$ 292,345	4.00	\$34,053	7.80	\$ 66,403	\$ 392,801
C-8	Monte Vista	15,787,220	32.27	509,453	2.00	31,574	9.10	143,664	684,691
26Jt	Center	1,790,940	34.17	61,196	4.00	7,164	12.00	21,491	89,851
Re-33J	Sargent	6,637,420	42.63	282,953	2.00	13,275	4.02	26,682	322,910
TOTAL		\$32,728,820		\$1,145,947		\$86,066		\$258,240	\$1,490,253

26Jt School District is joint with Alamosa and Sagauche Counties.

Re-33J School District is joint with Alamosa County.

Headquarters in county in bold face type.

	Assessed Valuation	All Funds Except Bond Redemption	Bond Redemption Fund	Total
	Nearest Ten Dollars	Levy Mills	Revenue Dollars	Revenue Dollars
CITIES AND TOWNS				
Center — 26 Jt	\$ 171,880	19.50	\$ 3,352	\$ 3,352
Del Norte — C-7	1,638,145	9.85	16,136	33,173
Monte Vista — C-8	6,057,403	11.30	68,449	102,976
TOTAL	\$7,867,428		\$87,937	\$139,501

COUNTY PURPOSES				
County General Fund	\$32,728,820	5.50	\$180,009	\$180,009
Road and Bridge Fund	32,728,820	4.00	130,915	130,915
Public Welfare Fund	32,728,820	4.50	147,280	147,280
Library Fund	32,728,820	.50	16,364	16,364
Retirement Fund	32,728,820	.50	16,364	16,364
TOTAL	\$32,728,820	15.00	\$490,932	\$490,932

\* Levy Approved by Division of Local Government

LOCAL IMPROVEMENT AND SERVICE DISTRICTS				
Center Fire Protection District	\$ 2,852,534	1.50	\$ 4,279	\$ 4,279
Center Sanitation District	163,100	3.25	530	530
Del Norte Fire Protection District	7,810,608	2.82	22,026	22,026
Lariat Water & Sanitation District	273,393	4.18	1,144	1,144
Monte Vista Fire Protection District	14,517,232	2.07	30,080	30,080
Northwest Conejos Fire Protection	232,770	2.00	465	465
Rio Grande Water Conservation	32,728,817	1.00	32,729	32,729
Rio Grande County Pest Control	26,631,387	.47	12,517	12,517
TOTAL	\$85,209,841		\$103,770	\$103,770

#### SUMMARY OF LEVIES

##### TYPE OF LEVY

School Districts	\$32,728,820		\$1,232,013	\$258,240	\$1,490,253
Cities and Towns	7,867,428		87,937	51,564	139,501
County Purposes	32,728,820	15.00	490,932		490,932
Local Improvement and Service Districts	85,209,841		103,770		103,770
Predatory Animal Fund	63,720	40.00	2,549		2,549
County Total Valuation and Revenue	\$32,728,820		\$1,917,201	\$309,804	\$2,227,005

### ROUTT COUNTY

School Districts in Numerical Order		Assessed Valuation	Public School Finance and General Fund		Capital Reserve Fund	Bond Redemption Fund		Total	
Number	Name	Nearest Ten Dollars	Levy Mills	Revenue Dollars	Levy Mills	Revenue Dollars	Levy Mills	Revenue Dollars	Revenue Dollars
Re 1	Hayden	\$13,001,310	38.41	\$ 499,380	4.00	\$ 52,005	7.40	\$ 96,210	\$ 647,595
Re-2	Steamboat Springs	34,262,550	35.88	1,229,340	4.00	137,050	4.75	162,748	1,529,138
Old Re 2 (4)		(28,351,960)					.75	21,264	21,264
Re 3(J)	South Routt	13,243,720	31.36	415,323	4.00	52,975			468,298
Re 50(J)	Eagle County	808,140	36.39	29,408	4.00	3,233	17.27	13,957	46,598
TOTAL		\$61,315,720		\$2,173,451		\$245,263		\$294,179	\$2,712,893

Re 3(J) School District is joint with Rio Blanco County.

Re 50(J) School District is joint with Eagle and Garfield Counties.

Headquarters in county in bold face type.

	Assessed Valuation	All Funds Except Bond Redemption	Bond Redemption Fund	Total
	Nearest Ten Dollars	Levy Mills	Revenue Dollars	Revenue Dollars
JUNIOR COLLEGES				
Colorado Mountain College	\$808,140	5.56	\$4,493	\$4,493

## FOURTH ANNUAL REPORT

VALUATIONS, LEVIES AND REVENUE OF GOVERNMENTAL SUBDIVISIONS OF THE STATE  
AS OF JANUARY 1, 1975, Continued.

## ROUTT COUNTY, Continued

	Assessed Valuation Nearest Ten Dollars	All Funds Except Bond Redemption Levy Mills	Revenue Dollars	Bond Redemption Fund Levy Mills	Revenue Dollars	Levy Mills	Total Revenue Dollars
CITIES AND TOWNS							
Hayden — Re 1 .....	\$ 1,154,080	23.41	\$ 27,017	18.30	\$21,119	41.71	\$ 48,136
Oak Creek — Re 3 (J) .....	599,490	28.00	16,786	.....	.....	28.00*	16,786
Steamboat Springs — Re 2 .....	21,615,090	15.00	324,226	.....	.....	15.00	324,226
Yampa — Re 3 (J) .....	398,450	25.33	10,093	.....	.....	25.33	10,093
TOTAL .....	\$23,767,110		\$378,122		\$21,119		\$399,241

\* Levy Approved by Division of Local Government

## COUNTY PURPOSES

County General Fund .....	\$61,315,720	10.50	\$ 643,815	.....	.....	10.50*	\$ 643,815
Contingent Fund .....	61,315,720	1.00	61,316	.....	.....	1.00	61,316
Road and Bridge Fund .....	61,315,720	6.00	367,894	.....	.....	6.00	367,894
Public Welfare Fund .....	61,315,720	1.25	76,644	.....	.....	1.25	76,644
TOTAL .....	\$61,315,720	18.75	\$1,149,669			18.75*	\$1,149,669

\* Levy Approved by Division of Local Government

## LOCAL IMPROVEMENT AND SERVICE DISTRICTS

Colorado River Water Conservancy .....	\$ 61,315,720	.55	\$ 33,724	.....	.....	.55	\$ 33,724
Craig Rural Fire .....	157,110	3.00	471	.....	.....	3.00*	471
East Routt Regional Library .....	44,097,600	.75	33,073	.....	.....	.75*	33,073
Fish Creek Water & Sanitation .....	1,131,010	25.00	28,275	.....	.....	25.00*	28,275
Hayden Cemetery .....	13,001,310	.50	6,501	.....	.....	.50*	6,501
Morrison Creek Water & Sanitation .....	5,763,030	20.00	115,261	.....	.....	20.00*	115,261
Mount Werner Water & Sanitation .....	13,151,710	12.00	157,820	.....	.....	12.00	157,820
Oak Creek Cemetery .....	10,476,820	1.00	10,477	.....	.....	1.00	10,477
Riverside Water & Sanitation .....	156,660	20.00	3,133	.....	.....	20.00*	3,133
Solandt Memorial Hospital .....	13,001,310	.50	6,501	.....	.....	.50	6,501
South Routt Cemetery .....	3,575,040	.71	2,528	.....	.....	.71	2,528
Steamboat Lake Water .....	1,727,250	12.00	20,727	.....	.....	12.00*	20,727
Steamboat Lake Sanitation .....	1,727,250	12.00	20,727	.....	.....	12.00*	20,727
Steamboat Springs Cemetery .....	34,262,550	.20	6,852	.....	.....	.20	6,852
Steamboat II .....	487,430	30.00	14,623	.....	.....	30.00	14,623
Timbers Water & Sanitation .....	587,790	15.00	8,817	.....	.....	15.00*	8,817
Tree Haus Water & Sanitation .....	275,920	20.00	5,518	.....	.....	20.00	5,518
Upper Yampa Water Conservancy .....	59,956,820	.13	7,794	.....	.....	.13	7,794
West Routt Fire .....	5,428,160	2.65	14,385	.....	.....	2.65*	14,385
West Steamboat Water & Sanitation .....	671,470	8.00	5,372	.....	.....	8.00	5,372
TOTAL .....	\$270,951,960		\$502,589				\$502,589

\* Levy Approved by Division of Local Government

## SUMMARY OF LEVIES

TYPE OF LEVY							
School Districts .....	\$61,315,720	.....	\$2,418,714	.....	\$294,179	.....	\$2,712,893
Junior Colleges .....	808,140	.....	4,493	.....	.....	.....	4,493
Sub-Total Education .....			\$2,423,207		\$294,179		\$2,717,386
Cities and Towns .....	23,767,110	.....	378,122	.....	21,119	.....	399,241
County Purposes .....	61,315,720	18.75	1,149,669	.....	.....	18.75	1,149,669
Local Improvement and Service Districts .....	270,951,960	.....	502,589	.....	.....	.....	502,589
Predatory Animal Fund .....	229,780	40.00	9,191	.....	.....	40.00	9,191
County Total Valuation and Revenue .....	\$61,315,720		\$4,462,778		315,298		\$4,778,076

## SAGUACHE COUNTY

Number	School Districts in Numerical Order Name	Assessed Valuation Nearest Ten Dollars	Public School Finance and General Fund Levy Mills	Revenue Dollars	Capital Reserve Fund Levy Mills	Revenue Dollars	Bond Redemption Fund Levy Mills	Revenue Dollars	Levy Mills	Total Revenue Dollars
Re 1 .....	Mountain Valley ..	\$ 3,918,360	37.07	\$145,253	4.00	\$15,674	.....	.....	41.07	\$160,927
Re 1 .....	.....	(3,446,880)	.....	.....	.....	.....	10.00	34,469	10.00	34,469
1A .....	.....	(471,480)	.....	.....	.....	.....	11.30	5,327	11.30	5,327
Re 1J .....	Gunnison Watershed .....	823,240	39.21	32,279	4.00	3,293	2.00	1,646	45.21	37,218
2 .....	Moffatt .....	7,083,610	21.31	150,952	4.00	28,334	.....	.....	25.31	179,286
Re-22J .....	Sangre De Cristo ..	497,700	37.29	18,559	2.00	995	10.00	4,977	49.29	24,531
26Jt .....	Center .....	5,846,790	34.17	199,785	4.00	23,387	12.00	70,161	50.17	293,333
TOTAL .....		\$18,169,700		\$546,828		\$71,683		\$116,580		\$735,091

Re 1J School District is joint with Gunnison County.  
 Re-22J School District is joint with Alamosa County.  
 26 Jt School District is joint with Alamosa and Rio Grande Counties.  
 Headquarters in county in bold face type.

## 183

**SAGUACHE COUNTY, Continued****SAN JUAN COUNTY**

School Districts In Numerical Order		Assessed Valuation	Public School Finance and General Fund		Capital Reserve Fund		Bond Redemption Fund		Total	
Number	Name	Nearest Ten Dollars	Levy Mills	Revenue Dollars	Levy Mills	Revenue Dollars	Levy Mills	Revenue Dollars	Levy Mills	Revenue Dollars
1	Silverton	\$4,987,910	42.95	\$214,231	4.00	\$19,952	....	.....	46.95	\$234,183
			Assessed Valuation Nearest Ten Dollars	All Funds Except Bond Redemption Levy Mills	Revenue Dollars	Bond Redemption Fund Levy Mills		Revenue Dollars	Levy Mills	Total Revenue Dollars
CITIES AND TOWNS										
Silverton — 1			\$1,644,405	15.14	\$24,896	....	.....		15.14*	\$24,896
COUNTY PURPOSES										
County General Fund			\$4,987,910	11.00	\$54,867	....	.....		11.00*	\$54,867
Contingent Fund			4,987,910	1.50	7,482	....	.....		1.50*	7,482
Road and Bridge Fund			4,987,910	.50	2,494	....	.....		.50*	2,494
Public Welfare Fund			4,987,910	.75	3,741	....	.....		.75*	3,741
Public Hospital Fund			4,987,910	3.22	16,061	....	.....		3.22*	16,061
TOTAL			\$4,987,910	16.97	\$84,645				\$16.97*	\$84,645
* Levy Approved by Division of Local Government										
LOCAL IMPROVEMENT AND SERVICE DISTRICTS										
Southwestern Water Conservancy District			\$4,987,910	.54	\$2,693	....	.....		.54*	\$2,693
* Levy Approved by Division of Local Government										
SUMMARY OF LEVIES										
TYPE OF LEVY										
School Districts			\$4,987,910	....	\$234,183	....	.....		....	\$234,183
Cities and Towns			1,644,405		24,896	....	.....			24,896
County Purposes			4,987,910	16.97	84,645	....	.....		16.97	84,645
Local Improvement and Service Districts			4,987,910	....	2,693	....	.....		....	2,693
Predatory Animal Fund			17,745	40.00	710	....	.....		40.00	710
County Total Valuation And Revenue			\$4,987,910		\$347,127					\$347,127

## FOURTH ANNUAL REPORT

VALUATIONS, LEVIES AND REVENUE OF GOVERNMENTAL SUBDIVISIONS OF THE STATE  
AS OF JANUARY 1, 1975, Continued.

## SAN MIGUEL COUNTY

School Districts In Numerical Order		Assessed Valuation	Public School Finance and General Fund		Capital Reserve Fund		Bond Redemption Fund		Total
Number	Name	Nearest Ten Dollars	Levy Mills	Revenue Dollars	Levy Mills	Revenue Dollars	Levy Mills	Revenue Dollars	Revenue Dollars
R-1	Telluride	\$ 6,826,550	30.98	\$211,487	4.00	\$27,306	5.76	\$39,321	\$278,114
R-2J	Norwood	2,956,550	38.20	112,941	4.00	11,826	6.00	17,739	142,506
18	Egnar	1,748,330	52.68	92,102	2.00	3,497	6.10	10,665	106,264
TOTAL		\$11,531,430		\$416,530		\$42,629		\$67,725	\$526,884

R-2J School District is joint with Montrose County.

		Assessed Valuation	All Funds Except Bond Redemption		Bond Redemption Fund		Total
		Nearest Ten Dollars	Levy Mills	Revenue Dollars	Levy Mills	Revenue Dollars	Revenue Dollars
CITIES AND TOWNS							
Norwood — R-2J		\$ 475,070	17.70*	\$ 8,409	....	....	\$ 8,409
Ophir — R-1		35,690	162.98*	5,817	....	....	5,817
Telluride — R-1		1,976,910	25.40*	50,213	2.54	5,021	55,234
TOTAL		\$2,487,670		\$64,439		\$5,021	\$69,460

\* Levy Approved by Division of Local Government

## COUNTY PURPOSES

County General Fund	\$11,531,430	9.00	\$103,783	....	....	9.00	\$103,783
Contingent Fund	11,531,430	1.00	11,531	....	....	1.00	11,531
Public Welfare Fund	11,531,430	1.00	11,531	....	....	1.00	11,531
Retirement Fund	11,531,430	.50	5,766	....	....	.50	5,766
Public Works Fund	11,531,430	.50	5,766	....	....	.50	5,766
TOTAL	\$11,531,430	12.00	\$138,377			12.00*	\$138,377

\* Levy Approved by Division of Local Government

## LOCAL IMPROVEMENT AND SERVICE DISTRICTS

Library District, R-1	\$ 6,826,550	1.50*	\$10,240	....	....	1.50	\$10,240
Lone Tree Cemetery District	5,126,000	1.00*	5,126	....	....	1.00	5,126
Norwood Fire Protection Dist.	1,292,460	4.88*	6,307	....	....	4.88	6,307
Norwood Sanitation Dist.	470,730	5.29*	2,491	2.21	1,040	7.50	3,531
San Miguel Water Con. Dist.	2,271,280	1.00*	2,271	....	....	1.00	2,271
South West Water Cons. Dist.	11,531,430	.54*	6,227	....	....	.54	6,227
Telluride Fire Protection District	4,709,070	2.57*	12,102	....	....	2.57	12,102
TOTAL	\$32,227,520		\$44,764		\$1,040		\$45,804

\* Levy Approved by Division of Local Government

## SUMMARY OF LEVIES

## TYPE OF LEVY

School Districts	\$11,531,430	....	\$459,159	....	\$67,725	....	\$526,884
Cities and Towns	2,487,670	....	64,439	....	5,021	....	69,460
County Purposes	11,531,430	12.00	138,377	....	....	12.00	138,377
Local Improvement and Service Districts	32,227,520	....	44,764	....	1,040	....	45,804
Predatory Animal Fund	119,850	40.00	4,794	....	....	40.00	4,794
County Total Valuation and Revenue	\$11,531,430		\$711,533		\$73,786		\$785,319

## SEDGWICK COUNTY

School Districts In Numerical Order		Assessed Valuation	Public School Finance and General Fund		Capital Reserve Fund		Bond Redemption Fund		Total
Number	Name	Nearest Ten Dollars	Levy Mills	Revenue Dollars	Levy Mills	Revenue Dollars	Levy Mills	Revenue Dollars	Revenue Dollars
Re1	Julesburg	\$ 7,021,690	45.72	\$321,032	4.00	\$28,087	....	....	\$349,119
Re3	Platte Valley	7,233,360	36.72	265,609	2.00	14,467	9.50	68,717	348,793
Re-1J	Holyoke	7,370	38.49	284	4.00	29	13.00	96	409
Re-2J	Haxtun	228,370	40.56	9,263	4.00	913	4.65	1,062	11,238
TOTAL		\$14,490,790		\$596,188		\$43,496		\$69,875	\$709,559

Re-1J School District is joint with Phillips and Yuma Counties

Re-2J School District is joint with Logan, Phillips and Yuma Counties.  
Headquarters in county in bold face type.

		Assessed Valuation	All Funds Except Bond Redemption		Bond Redemption Fund		Total
		Nearest Ten Dollars	Levy Mills	Revenue Dollars	Levy Mills	Revenue Dollars	Revenue Dollars
CITIES AND TOWNS							
Julesburg — Re1		\$2,351,860	16.88	\$39,705	....	....	\$39,705
Ovid — Re3		352,630	17.95	6,329	....	....	6,329
Sedgwick — Re3		149,620	37.98	5,683	....	....	5,683
TOTAL		\$2,854,110		\$51,717			\$51,717



# DIVISION OF PROPERTY TAXATION

185

## VALUATIONS, LEVIES AND REVENUE OF GOVERNMENTAL SUBDIVISIONS OF THE STATE AS OF JANUARY 1, 1975, Continued.

### SEDGWICK COUNTY, Continued

	Assessed Valuation Nearest Ten Dollars	All Funds Except Bond Redemption Levy Mills	Revenue Dollars	Bond Redemption Fund Levy Mills	Revenue Dollars	Levy Mills	Total Revenue Dollars
<b>COUNTY PURPOSES</b>							
County General Fund .....	\$14,490,790	8.50	\$123,172	.....	.....	8.50	\$123,172
Contingent Fund .....	14,490,790	.25	3,623	.....	.....	.25	3,623
Road and Bridge Fund .....	14,490,790	4.90	71,005	.....	.....	4.90	71,005
Public Welfare Fund .....	14,490,790	1.25	18,113	.....	.....	1.25	18,113
Bond Redemption and Interest Fund .....	14,490,790	.....	.....	.60	8,694	.60	8,694
Public Hospital Fund .....	14,490,790	1.50	21,736	.....	.....	1.50	21,736
<b>TOTAL .....</b>	<b>\$14,490,790</b>	<b>16.40</b>	<b>\$237,649</b>	<b>.60</b>	<b>\$8,694</b>	<b>17.00</b>	<b>\$246,343</b>
<b>LOCAL IMPROVEMENT AND SERVICE DISTRICTS</b>							
Julesburg Irrigation District .....	\$19,134,23A	\$3.50A	\$66,970	.....	.....	\$3.50A	\$66,970
Lower So. Platte Water Conservancy Dist. ....	5,689,860	.50	2,845	.....	.....	.50	2,845
No. Colo. Water Conservancy District .....	8,504,290	1.00	8,504	.....	.....	1.00	8,504
Sedgwick Sand Draw Water Conservancy Dist. ....	1,250,380	1.00	1,250	.....	.....	1.00	1,250
Julesburg Cemetery District .....	6,562,060	.46	3,019	.....	.....	.46	3,019
Ovid Cemetery District .....	5,037,440	.278	1,399	.....	.....	.278	1,399
Sedgwick Cemetery District .....	2,891,290	.23	665	.....	.....	.23	665
Fairy Dell Fire Protection District .....	686,550	1.21	828	.....	.....	1.21	828
Haxtun Fire Protection District .....	191,100	.80	153	.....	.....	.80	153
Holyoke Fire Protection District .....	339,530	.51	172	.....	.....	.51	172
Julesburg Fire Protection District .....	3,062,710	1.00	3,063	.....	.....	1.00	3,063
Ovid Fire Protection District .....	2,690,910	1.12	3,000	.....	.....	1.12	3,000
Sedgwick Fire Protection District .....	2,394,890	1.00	2,395	.....	.....	1.00	2,395
<b>TOTAL .....</b>	<b>\$39,301,010</b>		<b>\$94,263</b>				<b>\$94,263</b>
<b>SUMMARY OF LEVIES</b>							
<b>TYPE OF LEVY</b>							
School Districts .....	\$14,490,790	.....	\$639,684	.....	\$69,875	.....	\$709,559
Cities and Towns .....	2,854,110	.....	51,717	.....	.....	.....	51,717
County Purposes .....	14,490,790	16.40	237,649	.60	8,694	17.00	246,343
Local Improvement and Service Districts ....	39,301,010	.....	94,263	.....	.....	.....	94,263
Predatory Animal Fund .....	150	40.00	6	.....	.....	40.00	6
County Total Valuation and Revenue .....	\$14,490,790		\$1,023,319		\$78,569		\$1,101,888

A Acres — Per Acre

### SUMMIT COUNTY

	School Districts in Numerical Order	Assessed Valuation Nearest Ten Dollars	Public School Finance and General Fund Levy Mills	Revenue Dollars	Capital Reserve Fund Levy Mills	Revenue Dollars	Bond Redemption Fund Levy Mills	Revenue Dollars	Levy Mills	Total Revenue Dollars
Number	Name									
Re 1	Summit .....	\$71,984,680	15.79	\$1,136,638	4.00	\$287,939	5.66	\$407,433	25.45	\$1,832,010
1(J)	West Grand .....	573,730	35.43	20,327	4.00	2,294	.....	.....	39.43	22,621
<b>TOTAL .....</b>		<b>\$72,558,410</b>		<b>\$1,156,965</b>		<b>\$290,233</b>		<b>\$407,433</b>		<b>\$1,854,631</b>

1(J) School District is joint with Eagle and Grand Counties.  
Headquarters in county in bold face type.

	Assessed Valuation Nearest Ten Dollars	All Funds Except Bond Redemption Levy Mills	Revenue Dollars	Bond Redemption Fund Levy Mills	Revenue Dollars	Levy Mills	Total Revenue Dollars
<b>JUNIOR COLLEGES</b>							
Colorado Mountain College .....	\$71,984,680	4.03	\$290,098	1.53	\$110,136	5.56	\$400,234
<b>CITIES AND TOWNS</b>							
Blue River — Re 1 .....	\$ 2,481,970	12.40	\$ 30,776	.....	.....	12.40*	\$ 30,776
Breckenridge — Re 1 .....	11,338,240	18.00	204,088	.....	.....	18.00*	204,088
Dillon — Re 1 .....	5,804,740	15.33	88,987	.....	.....	15.33*	88,987
Frisco — Re 1 .....	6,331,150	4.15	26,274	4.50	28,490	8.65*	54,764
Silverthorne — Re 1 .....	3,140,840	13.50	42,401	3.00	9,423	16.50*	51,824
<b>TOTAL .....</b>	<b>\$29,096,940</b>		<b>\$392,526</b>		<b>\$37,913</b>		<b>\$430,439</b>

\* Levy Approved by Division of Local Government

<b>COUNTY PURPOSES</b>							
County General Fund .....	\$72,558,410	6.20	\$ 449,862	.....	.....	6.20	\$ 449,862
Contingent Fund .....	72,558,410	1.10	79,814	.....	.....	1.10	79,814
Road and Bridge Fund .....	72,558,410	4.40	319,257	.....	.....	4.40	319,257
Public Welfare Fund .....	72,558,410	.50	36,279	.....	.....	.50	36,279
County Hospital Fund .....	72,558,410	.22	15,963	.....	.....	.22	15,963
Library Fund .....	72,558,410	.50	36,279	.....	.....	.50	36,279
Retirement Fund .....	72,558,410	.20	14,512	.....	.....	.20	14,512
Public Works Fund .....	72,558,410	3.00	217,675	.....	.....	3.00	217,675
Solid Waste .....	72,558,410	.18	13,061	.....	.....	.18	13,061
Home Rule .....	72,558,410	.02	1,451	.....	.....	.02	1,451
<b>TOTAL .....</b>	<b>\$72,558,410</b>	<b>16.32</b>	<b>\$1,184,153</b>			<b>16.32*</b>	<b>\$1,184,153</b>

\* Levy Approved by Division of Local Government

## FOURTH ANNUAL REPORT

VALUATIONS, LEVIES AND REVENUE OF GOVERNMENTAL SUBDIVISIONS OF THE STATE  
AS OF JANUARY 1, 1975, Continued.

## SUMMIT COUNTY, Continued

	Assessed Valuation Nearest Ten Dollars	All Funds Except Bond Redemption Levy Mills	Revenue Dollars	Bond Redemption Fund Levy Mills	Revenue Dollars	Levy Mills	Total Revenue Dollars
<b>LOCAL IMPROVEMENT AND SERVICE DISTRICTS</b>							
Blue River Water District .....	\$ 3,828,820	....	.....	14.00	\$ 53,603	14.00	\$ 53,603
Breckenridge Sanitation District .....	14,573,660	....	.....	2.00	29,147	2.00	29,147
Buffalo Mtn. Water & Sani. Dist. ....	4,868,900	....	.....	12.00	58,427	12.00	58,427
Copper Mtn. Water & Sani. District .....	3,240,540	12.00	38,886	....	.....	12.00*	38,886
Dillon Valley Metropolitan Dist. ....	2,921,070	10.00	29,200	....	.....	10.00*	29,200
East Dillon Water & Sani. Dist. ....	2,632,330	8.87	23,349	15.00	39,485	23.87*	62,834
Frisco Fire Protection District .....	7,275,690	4.60	33,468	1.75	12,732	6.35	46,200
Frisco Sanitation District .....	4,176,400	2.00	8,353	2.00	8,353	4.00	16,706
Kremmling Memorial Hospital District .....	1,091,930	2.00	2,184	3.00	3,276	5.00*	5,460
Silverthorne Fire Protection District .....	10,428,540	5.53	57,670	....	.....	5.53*	57,670
Tyrollean Terrace Water & San. Dist. ....	350,060	....	.....	27.00	9,452	27.00	9,452
Woodmoor Water & Sanitation Dist. ....	1,611,190	....	.....	30.00	48,336	30.00	48,336
Colo. River Water Cons. Dist. ....	72,558,410	.35	25,395	.20	14,512	.55	39,907
<b>TOTAL .....</b>	<b>\$129,557,540</b>		<b>\$218,505</b>		<b>\$277,323</b>		<b>\$495,828</b>

\* Levy Approved by Division of Local Government

## SUMMARY OF LEVIES

<b>TYPE OF LEVY</b>							
School Districts .....	\$72,558,410	....	\$1,447,198	....	\$407,433	....	\$1,854,631
Junior Colleges .....	71,984,680	....	290,098	....	110,136	....	400,234
Sub-Total Education .....	....	....	1,737,296	....	517,569	....	2,254,865
Cities and Towns .....	29,096,940	....	392,526	....	37,913	....	430,439
County Purposes .....	72,558,410	16.32	1,184,153	....	....	....	1,184,153
Local Improvement and Service Districts .....	129,557,540	....	218,505	....	277,323	....	495,828
County Total Valuation and Revenue .....	\$72,558,410		\$3,532,480		\$832,805		\$4,365,285

## TELLER COUNTY

School Districts In Numerical Order	Assessed Valuation Nearest Ten Dollars	Public School Finance and General Fund Levy Mills	Revenue Dollars	Capital Reserve Fund Levy Mills	Revenue Dollars	Bond Redemption Fund Levy Mills	Revenue Dollars	Levy Mills	Total Revenue Dollars
Re-1 .....Cripple Creek- Victor .....	\$ 7,305,650	37.57	\$274,473	4.00	\$29,223	....	.....	41.57	\$ 303,696
Re-2 .....Woodland Park ...	14,206,210	36.76	522,220	4.00	56,825	13.98	198,603	54.74	777,648
<b>TOTAL .....</b>	<b>\$21,511,860</b>		<b>\$796,693</b>		<b>\$86,048</b>		<b>\$198,603</b>		<b>\$1,081,344</b>

	Assessed Valuation Nearest Ten Dollars	All Funds Except Bond Redemption Levy Mills	Revenue Dollars	Bond Redemption Fund Levy Mills	Revenue Dollars	Levy Mills	Total Revenue Dollars
<b>CITIES AND TOWNS</b>							
Cripple Creek — Re-1 .....	\$1,030,300	38.00	\$39,151	....	.....	38.00	\$ 39,151
Green Mountain Falls — Re-2 .....	53,700	17.00	913	....	.....	17.00	913
Victor — Re-1 .....	326,460	53.00	17,302	....	.....	53.00	17,302
Woodland Park — Re-2 .....	3,610,990	1.00	3,611	16.31	58,895	17.31	62,506
<b>TOTAL .....</b>	<b>\$5,021,450</b>		<b>\$60,977</b>		<b>\$58,895</b>		<b>\$119,872</b>

## COUNTY PURPOSES

County General Fund .....	\$21,511,860	15.89	\$341,823	....	.....	15.89	\$341,823
Contingent Fund .....	21,511,860	2.00	43,024	....	.....	2.00	43,024
Road and Bridge Fund .....	21,511,860	3.00	64,536	....	.....	3.00	64,536
Public Welfare Fund .....	21,511,860	2.80	60,233	....	.....	2.80	60,233
Public Hospital Fund .....	21,511,860	2.00	43,024	....	.....	2.00	43,024
<b>TOTAL .....</b>	<b>\$21,511,860</b>	<b>25.69</b>	<b>\$552,640</b>			<b>25.69*</b>	<b>\$552,640</b>

\* Levy Approved by Division of Local Government

## LOCAL IMPROVEMENT AND SERVICE DISTRICTS

Green Mt. Falls & Chipita Park Fire Dept. ....	\$ 98,430	4.00	\$ 394	....	.....	4.00	\$ 394
Rainbow Valley Water District .....	471,860	15.00	7,078	....	.....	15.00	7,078
Teller County Water and Sani. Dist. #1 .....	782,020	2.037	1,593	7.963	6,227	10.00	7,820
Westwood Lakes Water District .....	248,490	10.00	2,485	....	.....	10.00	2,485
Woodland Park Sanitation District .....	3,956,820	1.20	4,748	9.57	37,867	10.77	42,615
<b>TOTAL .....</b>	<b>\$5,557,620</b>		<b>\$16,298</b>		<b>\$44,094</b>		<b>\$60,392</b>

## SUMMARY OF LEVIES

<b>TYPE OF LEVY</b>							
School Districts .....	\$21,511,860	....	\$ 882,741	....	\$198,603	....	\$1,081,344
Cities and Towns .....	5,021,450	....	60,977	....	58,895	....	119,872
County Purposes .....	21,511,860	25.69	552,640	....	....	25.69	552,640
Local Improvement and Service Districts .....	5,557,620	....	16,298	....	44,094	....	60,392
<b>TOTAL .....</b>	<b>\$21,511,860</b>		<b>\$1,512,656</b>		<b>\$301,592</b>		<b>\$1,814,248</b>

# DIVISION OF PROPERTY TAXATION

187

## VALUATIONS, LEVIES AND REVENUE OF GOVERNMENTAL SUBDIVISIONS OF THE STATE AS OF JANUARY 1, 1975, Continued.

### WASHINGTON COUNTY

School Districts in Numerical Order		Assessed Valuation Nearest Ten Dollars	Public School Finance and General Fund Levy Mills	Revenue Dollars	Capital Reserve Fund Levy Mills	Revenue Dollars	Bond Redemption Fund Levy Mills	Revenue Dollars	Levy Mills	Total Revenue Dollars
Number	Name									
R-1	Akron	\$11,832,430	34.82	\$ 412,005	3.75	\$ 44,372	4.00	47,330	42.57	\$ 503,707
R-2	Arickaree	8,574,760	27.22	233,405	4.00	34,299	3.04	26,067	34.26	293,772
R-3	Otis	4,956,470	42.83	212,285	4.00	19,826	3.78	18,735	50.61	250,846
101	Lone Star	2,798,790	41.62	116,486	2.00	5,598			43.62	122,083
R-104	Woodlin	9,958,020	23.60	235,009	4.00	39,832			27.60	274,841
Re-4(J)	Buffalo	677,060	39.50	26,744	4.00	2,708	7.00	4,740	50.50	34,192
Re-2(J)	Brush	580,590	39.63	23,009	4.00	2,322	15.20	8,825	58.83	34,156
<b>TOTAL</b>		<b>\$39,378,120</b>		<b>\$1,258,943</b>		<b>\$148,957</b>		<b>\$105,697</b>		<b>\$1,513,597</b>

Re-2(J) School District in joint with Morgan County.

Re-4(J) School District is joint with Logan and Morgan Counties.

Headquarters in county in bold face type.

		Assessed Valuation Nearest Ten Dollars	All Funds Except Bond Redemption Levy Mills	Revenue Dollars	Bond Redemption Fund Levy Mills	Revenue Dollars	Levy Mills	Total Revenue Dollars
<b>CITIES AND TOWNS</b>								
Akron — R-1		\$2,606,000	25.08	\$65,358	6.80	\$17,721	31.88	\$83,079
Otis — R-3		531,525	18.94	10,067			18.94	10,067
<b>TOTAL</b>		<b>\$3,137,525</b>		<b>\$75,425</b>		<b>\$17,721</b>		<b>\$93,146</b>

<b>COUNTY PURPOSES</b>								
County General Fund		\$39,378,120	5.20	204,766			5.20	204,766
Road and Bridge Fund		39,378,120	5.80	228,393			5.80	228,393
Public Welfare Fund		39,378,120	1.00	39,378			1.00	39,378
Public Hospital Fund		39,378,120	1.00	39,378			1.00	39,378
<b>TOTAL</b>		<b>\$39,378,120</b>	<b>13.00</b>	<b>\$511,915</b>			<b>13.00</b>	<b>\$511,915</b>

<b>LOCAL IMPROVEMENT AND SERVICE DISTRICTS</b>								
Akron Rural Fire Protection District		\$ 8,462,290	.91	\$ 7,701			.91	\$ 7,701
Arickaree Water Management District		2,960,760	.50	1,480			.50	1,480
Brush Rural Fire Protection District		124,440	1.27	158			1.27	158
Cope Rural Fire Protection District		2,015,640	.79	1,592			.79	1,592
Hillrose Rural Fire Protection District		531,960	1.35	718			1.35	718
Hillrose Irrigation District		4485A	30¢A	1,346			30¢A	1,346
Lower South Platt Water Conservancy Dist.		1,018,780	.50	509			.50	509
Northern Colo. Water Cons. Dist.		1,018,780	1.00	1,019			1.00	1,019
Otis Rural Fire Protection District		4,627,500	.80	3,702			.80	3,702
Otis Sanitation District		531,520	5.98	3,179			5.98	3,179
Yuma Rural Fire Protection		2,278,330	.60	1,367			.60	1,367
W-Y Ground Water Management Dist.		6,354,850	.47	2,987			.47	2,987
<b>TOTAL</b>		<b>\$29,924,850</b>		<b>\$25,758</b>				<b>\$25,758</b>

A Acres - Per Acre

#### SUMMARY OF LEVIES

<b>TYPE OF LEVY</b>								
School Districts		\$39,378,120		\$1,407,900		\$105,697		\$1,513,597
Cities and Towns		3,137,525		75,425		17,721		93,146
County Purposes		39,378,120	13.00	511,915			13.00	511,915
Local Improvement and Service Districts		29,924,850		25,758				25,758
Predatory Animal Fund		9,985	40.00	399			40.00	399
<b>County Total Valuation and Revenue</b>		<b>\$39,378,120</b>		<b>\$2,021,397</b>		<b>\$123,418</b>		<b>\$2,144,815</b>

### WELD COUNTY

School Districts in Numerical Order		Assessed Valuation Nearest Ten Dollars	Public School Finance and General Fund Levy Mills	Revenue Dollars	Capital Reserve Fund Levy Mills	Revenue Dollars	Bond Redemption Fund Levy Mills	Revenue Dollars	Levy Mills	Total Revenue Dollars
Number	Name									
Re-1	Weld County									
	Reorganized	\$ 35,102,640	32.87	\$ 1,153,824	4.00	\$ 140,410	5.50	\$ 193,064	42.37	\$ 1,487,298
Re 1J	St. Vrain Valley	18,734,800	43.35	812,154	4.00	74,939			47.35	887,093
	(13,866,150)						11.74	162,789	11.74	162,789
	(4,868,650)						12.55	61,101	12.55	61,101
Re-2	Weld County	20,375,340	36.72	748,183	1.34	27,303			38.06	775,486
	(3,185,280)						1.00	3,185	1.00	3,185
	(17,190,060)						5.00	85,950	5.00	85,950
Re-2J	Thompson	1,170,650	36.91	43,209	4.00	4,682	12.51	14,645	53.42	62,536

## FOURTH ANNUAL REPORT

VALUATIONS, LEVIES AND REVENUE OF GOVERNMENTAL SUBDIVISIONS OF THE STATE  
AS OF JANUARY 1, 1975, Continued.

## WELD COUNTY, Continued

School Districts in Numerical Order		Assessed Valuation	Public School Finance and General Fund		Capital Reserve Fund		Bond Redemption Fund		Total
Number	Name	Nearest Ten Dollars	Levy Mills	Revenue Dollars	Levy Mills	Revenue Dollars	Levy Mills	Revenue Dollars	Revenue Dollars
Re-3(J)	Weld County Reorganized	17,708,470	33.47	592,702	4.00	70,834	4.73	83,761	747,297
Re-4	Weld County Reorganized	45,373,540	24.22	1,098,947	4.00	181,494			1,280,441
		(45,336,340)					4.45	201,747	201,747
		(17,240)					5.89	101	101
		(19,960)					7.29	146	146
Re-5J	Weld County	10,652,100	38.02	404,993	4.00	42,608	8.43	89,797	537,398
6	Greeley	113,146,740	38.12	4,313,154	4.00	452,587			4,765,741
		(86,430,550)					8.86	765,775	765,775
		(11,462,580)					7.86	90,096	90,096
		(80,780)					5.87	474	474
		(13,667,180)					3.38	46,195	46,195
		(1,505,650)					2.38	3,583	3,583
Re-7	Weld County	10,306,420	43.98	453,276	4.00	41,226	9.00	92,758	587,260
Re-8	Weld County Reorganized	21,393,800	37.03	792,213	4.00	85,575	4.15	88,784	966,572
Re-9	Weld County	13,619,940	44.34	603,908	4.00	54,479			658,387
		(4,165,600)					8.10	33,741	33,741
		(4,842,210)					9.54	46,195	46,195
		(4,612,130)					10.94	50,457	50,457
Re-10(J)	Weld County	2,025,030	51.88	105,059	1.00	2,025	3.13	6,338	113,422
Re-11(J)	Weld County	3,963,810	42.74	169,413	1.00	3,964	7.00	27,747	201,124
Re-12	Weld County	3,881,560	40.79	158,329	4.00	15,526			173,855
Re-20(J)	Weldon Valley	16,630	43.25	719	2.00	33	6.17	103	855
27J	Brighton	2,911,040	42.60	124,010	4.00	11,644	10.90	31,731	167,385
Re-50(J)	Wiggins	1,280,110	40.85	52,292	4.00	5,120	8.00	10,241	67,653
TOTAL		\$321,662,620		\$11,626,385		\$1,214,449		\$2,190,504	15,031,338

Re 1J School District is joint with **Boulder** and Larimer Counties.  
 R-2J School District is joint with **Boulder** and **Larimer** Counties.  
 Re-3(J) School District is joint with Adams County.  
 Re-5J School District is joint with Larimer County.  
 Re-10(J) School District is joint with Morgan County.  
 Re-11(J) School District is joint with Logan County.  
 Re-20(J) School District is joint with **Morgan** County.  
 27J School District is joint with **Adams** County.  
 Re-50(J) School District is joint with Adams and **Morgan** Counties.

Headquarters in county in bold face type.

		Assessed Valuation	All Funds Except Bond Redemption		Bond Redemption Fund		Total
		Nearest Ten Dollars	Levy Mills	Revenue Dollars	Levy Mills	Revenue Dollars	Revenue Dollars
JUNIOR COLLEGES							
Aims Jr. College		\$297,549,390	4.00	\$1,190,198			\$1,190,198
CITIES AND TOWNS							
Ault — Re-9		\$ 1,210,650	19.03	\$ 23,039	8.63	\$10,448	\$33,487
Dacone — Re1J		1,676,290	14.70	24,641			24,641
Eaton — Re-2		2,601,480	20.07	52,212			\$ 52,212
Erie — Re1J		718,930	26.47	19,030			19,030
Evans — 6		5,599,960	18.00	100,799			100,799
Firestone — Re1J		559,660	5.35	2,994	8.00	4,477	7,471
Fort Lupton — Re-8		3,505,090	14.50	50,824			50,824
Frederick — Re1J		575,580	16.40	9,439	6.98	4,018	13,457
Gilcrest — Re-1		554,520	11.45	6,349	8.60	4,769	11,118
Greeley — 6		86,706,070	14.80	1,283,250			1,283,250
Grover — Re-12		136,280	13.23	1,803			1,803
Hudson — Re-3(J)		548,120	20.91	11,461	5.63	3,086	14,547
Johnstown — Re-5J		1,786,760	23.00	41,095			41,095
Keenesburg — Re-3(J)		547,860	22.80	\$12,491			\$12,491
Keota — Re-12		13,640	9.00	123			123
Kersey — Re-7		839,620	22.36	18,774	7.00	5,877	24,651
LaSalle — Re-1		2,362,560	21.14	49,945			49,945
Lochbuie — Re-3(J)		575,100	5.00	2,876			2,876
Mead — Re1J		197,270	19.76	3,898	10.00	1,973	5,871
Milliken — Re-5J		527,130	25.00	13,178			13,178
Nunn — Re-9		277,120	16.51	4,575			4,575
Pierce — Re-9		770,480	6.06	4,669			4,669
Platteville — Re-1		1,291,950	17.28	22,325	3.50	4,522	26,847
Raymer — Re-11(J)		98,910	15.14	1,497			1,497
Rosedale — 6		202,160	.92	186			186
Severance — Re-4		123,860	13.90	1,722			1,722
Windsor — Re-4		3,379,140	21.23	71,739			71,739
TOTAL		\$117,386,190		\$1,834,934		\$39,170	\$1,874,104

\* Levy approved by Division of Local Government

# VALUATIONS, LEVIES AND REVENUE OF GOVERNMENTAL SUBDIVISIONS OF THE STATE AS OF JANUARY 1, 1975, Continued.

## WELD COUNTY, Continued

	Assessed Valuation Nearest Ten Dollars	All Funds Except Bond Redemption Levy Mills	Bond Redemption Fund Revenue Dollars	Levy Mills	Revenue Dollars	Levy Mills	Total Revenue Dollars
<b>COUNTY PURPOSES</b>							
County General Fund .....	\$321,662,620	8.00	\$2,573,301	.....	.....	8.00*	\$2,573,301
Contingent Fund .....	321,662,620	.50	160,831	.....	.....	.50	160,831
Road and Bridge Fund .....	321,662,620	7.50	2,412,469	.....	.....	7.50	2,412,469
Public Welfare Fund .....	32,662,620	2.90	932,822	.....	.....	2.90*	932,822
Public Hospital Fund .....	321,662,620	1.50	482,494	.....	.....	1.50	482,494
Library Fund .....	321,662,620	.08	25,733	.....	.....	.08	25,733
Public Works Fund Co. Serv. Bldg. ....	321,662,620	3.00	964,988	.....	.....	3.00	964,988
<b>TOTAL .....</b>	<b>\$321,662,620</b>	<b>23.48</b>	<b>\$7,552,638</b>	<b>.....</b>	<b>.....</b>	<b>23.48*</b>	<b>\$7,552,638</b>

\* Levy Approved by Division of Local Government

## LOCAL IMPROVEMENT AND SERVICE DISTRICTS

Ault Fire District .....	\$ 7,409,430	1.82	\$ 13,485	.64	\$ 4,742	2.46	\$ 18,227
Ault Sanitation District .....	1,212,060	5.50	6,666	.....	.....	5.50	6,666
Belair Sanitation District .....	638,700	.....	.....	5.00	3,194	5.00	3,194
Jt. Berthoud Fire District .....	1,992,770	2.10	4,185	.....	.....	2.10*	4,185
Jt. Brighton Fire District .....	4,649,140	2.00	9,298	.....	.....	2.00*	9,298
Central Colo. Water Cons. Dist. ....	36,929,630	1.25	46,162	.....	.....	1.25*	46,162
Central Weld County Water Dist. ....	28,100,390	.....	.....	2.00	56,201	2.00	56,201
Dacono Fire District .....	3,711,500	7.00	25,981	.....	.....	7.00*	25,981
Eaton Fire District .....	15,139,850	1.17	17,714	.83	12,566	2.00	30,280
Erie Sanitation District .....	683,120	4.55	3,108	.....	.....	4.55	3,108
Evans Sanitation District .....	5,145,590	4.44	22,846	.....	.....	4.44	22,846
Fort Lupton Fire District .....	16,340,870	2.50	40,852	.....	.....	2.50*	40,852
Galeton Fire District .....	3,858,470	2.29	8,836	.....	.....	2.29	8,836
Gilcrest Sanitation District .....	462,690	2.46	1,138	2.50	1,157	4.96	2,295
Greeley Gen. Improve Dist. #1 .....	8,395,470	.....	.....	.30	2,519	.30	2,519
Highland Hills Sanitation District .....	1,700,070	.....	.....	6.00	10,200	6.00	10,200
Hudson Fire District .....	6,427,390	2.16	13,883	.....	.....	2.16	13,883
Hudson Sanitation District .....	556,890	.....	.....	8.00	4,455	8.00	4,455
Johnstown Fire District .....	5,450,590	.99	5,396	.99	5,396	1.98	10,792
Keenesburg Sanitation District .....	574,720	.....	.....	2.50	1,437	2.50	1,437
LaSalle Fire District .....	7,546,700	2.10	15,848	.55	4,151	2.65*	19,999
Jt. Longmont Fire District .....	8,399,050	1.87	15,706	.....	.....	1.87*	15,706
Mead Sanitation District .....	197,270	4.11	811	1.13	223	5.24	1,034
Milliken Fire District .....	3,455,520	2.81	9,710	.....	.....	2.81	9,710
Milliken Sanitation District .....	508,520	3.11	1,581	5.00	2,543	8.11*	4,124
N.W. Greeley Sanitation District (Ward Acres)	439,830	.48	211	8.00	3,519	8.48	3,730
North Kiowa Bijou Management District .....	1,109,610	.50	555	.....	.....	.50	555
North Weld County Water District .....	24,307,330	.....	.....	5.00	121,537	5.00	121,537
Northern Colo. Water Cons. District .....	257,347,670	1.00	257,348	.....	.....	1.00	257,348
Nunn Fire District .....	3,302,770	2.00	6,606	.....	.....	2.00	6,606
Platte Valley Fire District .....	6,560,580	3.60	23,618	.....	.....	3.60*	23,618
Platteville Fire District .....	26,433,700	.87	22,997	.76	20,090	1.63	43,087
Poudre Valley Fire District .....	767,710	4.50	3,455	.....	.....	4.50*	3,455
S.W. Greeley Sanitation District .....	156,170	.04	6	15.75	2,460	15.79	2,466
Jt. S.E. Weld Fire District .....	6,669,550	1.30	8,670	.....	.....	1.30	8,670
St. Vrain & Left Hand Water Cons. Dist. ....	5,231,900	.50	2,616	.....	.....	.50*	2,616
Tri-Area Sanitation District .....	1,209,370	.40	484	4.50	5,442	4.90	5,926
Western Hills Fire District .....	14,074,720	4.93	69,388	.....	.....	4.93*	69,388
Wiggins Fire District .....	27,030	3.00	81	.....	.....	3.00*	81
Windsor-Severance Fire District .....	43,098,910	.65	28,014	.....	.....	.65	28,014
<b>TOTAL .....</b>	<b>\$560,223,250</b>		<b>\$687,255</b>		<b>\$261,832</b>		<b>\$949,087</b>

\* Levy Approved by Division of Local Government

## SUMMARY OF LEVIES

### TYPE OF LEVY

School Districts .....	\$321,662,620	.....	\$12,840,834	.....	\$2,190,504	.....	\$15,031,338
Junior Colleges .....	297,549,390	.....	1,190,198	.....	.....	.....	1,190,198
Sub-Total Education .....			\$14,031,032		\$2,190,504		\$16,221,536
Cities and Towns .....	117,386,190	.....	1,834,934	.....	39,170	.....	1,874,104
County Purposes .....	321,662,620	23.48	7,552,638	.....	.....	23.48	7,552,638
Local Improvement and Service Districts .....	560,223,250	.....	687,255	.....	261,832	.....	949,087
Predatory Animal Fund .....	22,150	40.00	886	.....	.....	40.00	886
County Total Valuation and Revenue .....	<b>\$321,662,620</b>		<b>\$24,106,745</b>		<b>\$2,491,506</b>		<b>\$26,598,251</b>

## FOURTH ANNUAL REPORT

VALUATIONS, LEVIES AND REVENUE OF GOVERNMENTAL SUBDIVISIONS OF THE STATE  
AS OF JANUARY 1, 1975, Continued.

## YUMA COUNTY

School Districts in Numerical Order		Assessed Valuation	Public School Finance and General Fund		Capital Reserve Fund		Bond Redemption Fund		Total	
Number	Name	Nearest Ten Dollars	Levy Mills	Revenue Dollars	Levy Mills	Revenue Dollars	Levy Mills	Revenue Dollars	Levy Mills	Revenue Dollars
R-J-1	West Yuma Co	\$19,937,170	44.78	\$ 892,786	4.00	\$ 79,748	10.51	\$209,539	59.29	\$1,182,073
R-J-2	East Yuma Co	19,025,420	34.10	648,767	4.00	76,102	1.50	28,538	39.60	753,407
	Old 2 Bond	(7,423,740)					2.50	18,559	2.50	18,559
Re-1J	Holyoke	1,045,570	38.49	40,244	4.00	4,182	13.00	13,593	55.49	58,019
Re-2J	Haxtun	462,160	40.56	18,745	4.00	1,849	4.65	2,149	49.21	22,743
Re-6J	Burlington	64,810	38.64	2,504	2.00	130	10.00	648	50.64	3,282
TOTAL		\$40,535,130		\$1,603,046		\$162,011		\$273,026		\$2,038,083

R-J-1 School District is joint with Kit Carson County.  
R-J-2 School District is joint with Kit Carson County.  
Re-1-J School District is joint with Phillips and Sedgwick Counties.  
Re-2J School District is joint with Logan, Phillips and Sedgwick Counties.  
Re-6J School District is joint with Kit Carson County.

Headquarters in county in bold face type.

	Assessed Valuation	All Funds Except Bond Redemption	Bond Redemption Fund	Total		
	Nearest Ten Dollars	Levy Mills	Revenue Dollars	Levy Mills	Revenue Dollars	
CITIES AND TOWNS						
Eckley — R-J-1 .....	\$ 127,770	17.80	\$ 2,274	....	17.80	\$ 2,274
Wray — R-J-2 .....	2,994,590	14.00	41,924	....	14.00	41,924
Yuma — R-J-1 .....	3,391,470	20.00	67,830	....	20.00	67,830
TOTAL .....	\$6,513,830		\$112,028			\$112,028
COUNTY PURPOSES						
County General Fund .....	\$40,535,130	6.30	\$255,371	....	6.30	\$255,371
Road and Bridge Fund .....	40,535,130	5.60	226,997	....	5.60	226,997
Public Welfare Fund .....	40,535,130	1.60	64,856	....	1.60	64,856
TOTAL .....	\$40,535,130	13.50	\$547,224		13.50*	\$547,224

\* Levy Approved by Division of Local Government

## LOCAL IMPROVEMENT AND SERVICE DISTRICTS

Arikaree Basin G.W. MGT. W-2	\$ 9,156,730	.50	\$ 4,578	.50	\$ 4,578
East Yuma Co. Cemetery C-3	18,459,860	.94	17,352	.94	17,352
Eckley Cemetery C-2	2,432,680	.15	365	.15	365
Haxtun Fire Protection District	726,900	.80	582	.80	582
Kirk Cemetery C-1	2,486,950	.30	746	.30	746
Sandhill Ground Water Mgt. W-1	4,018,030	.50	2,009	.50	2,009
Wray Community District Hospital H-2	19,682,350	1.80	35,428	1.80	35,428
W-Y Ground Water MGT. W-4	13,422,980	.47	6,308	.47	6,308
Yuma County Fire Protection District	22,078,810	.80	17,663	.80	17,663
Yuma Hospital District H-1	20,852,780	1.70	35,450	1.70	35,450
Yuma Royal Fire Protection District	9,413,830	.60	5,648	.60	5,648
TOTAL	\$122,731,900		\$126,129		\$126,129

## SUMMARY OF LEVIES

## TYPE OF LEVY

School Districts	\$40,535,130		\$1,765,057		\$2,038,083
Cities and Towns	\$6,513,830		112,028		112,028
County Purposes	40,535,130	13.50	547,224	13.50	547,224
Local Improvement and Service Districts	122,731,900		126,129		126,129
Predatory Animal Fund	7,270	40.00	290	40.00	290
County Total Valuation and Revenue	\$40,535,130		\$2,550,728		\$2,823,754

# COLORADO COUNTY ASSESSORS

## YEAR — 1974

County	County Seat	Assessors
1. Adams	Brighton 80601	Pat Reale
2. Alamosa	Alamosa 81101	Dorothy Yeater
3. Arapahoe	Littleton 80120	William Wallace
4. Archuleta	Pagosa Springs 81147	Genevieve Olsen
5. Baca	Springfield 81073	Roscoe Hargrove
6. Bent	Las Animas 81054	Ben Lacy
7. Boulder	Boulder 80302	Ann M. Leffingwell
8. Chaffee	Salida 81201	Mark Vanderpool
9. Cheyenne	Cheyenne Wells 80810	Clarence A. Pederson
10. Clear Creek	Georgetown 80444	Ray E. Barber
11. Conejos	Conejos 81129	Daniel F. Trujillo
12. Costilla	San Luis 81152	Billy J. Martinez
13. Crowley	Ordway 81063	Joanne Stanlick
14. Custer	Westcliffe 81252	Bill Kleine
15. Delta	Delta 81416	L.R. (Dick) Hemtick
16. Denver	Denver 80202	E.L. MacTavish
17. Dolores	Dove Creek 81324	Wayne Magness
18. Douglas	Castle Rock 80104	John E. Lowell
19. Eagle	Eagle 81631	Clair Bertoch
20. Elbert	Kiowa 80117	Felix G. Higbee
21. El Paso	Colorado Springs 80903	M.C. Port
22. Fremont	Canon City 81212	Leslie W. Eggleston
23. Garfield	Glenwood Springs 81601	Eugene (Jim) Drinkhouse
24. Gilpin	Central City 80427	Russel G. Huffman
25. Grand	Hot Sulphur Springs 80451	Peggy Becay
26. Gunnison	Gunnison 81230	Michael Callihan
27. Hinsdale	Lake City 81235	Lowell Swanson
28. Huerfano	Walsenburg 81089	Louis Galvez
29. Jackson	Walden 80480	Winifred (Peg) Hampton
30. Jefferson	Golden 80401	David R. Braden
31. Kiowa	Eads 81036	Jimmy Bendorf
32. Kit Carson	Burlington 80807	Bernice Calvin
33. Lake	Leadville 80461	Jim Connors
34. La Plata	Durango 81301	Clyde Demel
35. Larimer	Fort Collins 80521	Richard Green
36. Las Animas	Trinidad 81082	Fred Fernandez
37. Lincoln	Hugo 80821	Bill Mowry
38. Logan	Sterling 80751	W.C. (Dutch) Brown
39. Mesa	Grand Junction 81501	George Bunte, Jr.
40. Mineral	Creede 81130	Marceline Jackson
41. Moffat	Craig 81625	J.I. Kitch
42. Montezuma	Cortez 81321	J. Wayne Denny
43. Montrose	Montrose 81401	Otis Vanderpool
44. Morgan	Fort Morgan 80701	J. Charles Parker, Jr.
45. Otero	La Junta 81050	Wayne C. Brown
46. Ouray	Ouray 81427	Wesley L. Ashley
47. Park	Fairplay 80440	John Klein
48. Phillips	Holyoke 80734	Miss Pauline Watson
49. Pitkin	Aspen 81611	Miss Dorothy Mikkelsen
50. Prowers	Lamar 81052	Jack Hall
51. Pueblo	Pueblo 81003	Joe Jahn
52. Rio Blanco	Meeker 81641	Hartley H. Bloomfield
53. Rio Grande	Del Norte 81132	Harland Wells
54. Routt	Steamboat Springs 80477	Phyllis Whitlock
55. Saguache	Saguache 81149	Mrs. Jesilee Alexander
56. San Juan	Silverton 81433	James R. Bell
57. San Miguel	Telluride 81435	Holger Thompson
58. Sedgwick	Julesburg 80737	Donna Carter
59. Summit	Breckenridge 80424	Alice Stafford
60. Teller	Cripple Creek 80813	James Adam
61. Washington	Akron 80720	Floyd Reese
62. Weld	Greeley 80631	Herbert H. Hansen
63. Yuma	Wray 80758	Theo Crouse

