


# SCENIC AND HISTORIC BYWAYS

The Colorado Scenic and Historic Byways Commission has designated seventeen of Colorado's most spectacular roadways, considered to have exceptional scenic, historic, ecological and cultural value, as Scenic and Historic Byways. These roads are marked by distinctive highway signs featuring a blue columbine, and are highlighted on this map. Most of these roads are paved, but some are not, and a few require four-wheel-drive vehicles.

**Mount Evans Byway**, extends from Idaho Springs to the summit of Mount Evans. The 27-mile route is the highest paved highway in North America and offers spectacular views of the Front Range of the Rocky Mountains.



The **Flat Tops Trail**, connects the towns of Meeker and Vampa. Scenic beauty is the main character of this 75-mile route, with rolling hills, haymeadows, deep canyons, and forested slopes of the Flat Top Mountains offering a visually unique landscape.



Spring wildflowers on Ripple Creek Pass, as seen from the Flat Tops Trail. photo - Jack Olson

**Pawnee Pioneer Trails**, located on Colorado's northeastern high plains between the agricultural towns of Sterling, Fort Morgan and Ault. The 125-mile route gives the visitor a chance to experience the timeless grasslands and the Pawnee Buttes.




Sailing on Sterling Reservoir is just one of many recreational opportunities along the Pawnee Pioneer Trails. photo - Jeff Andrew

The **San Juan Skyway**, situated in the spectacular San Juan Mountains of southwest Colorado. This 232-mile route encompasses the nationally renowned Million Dollar Highway, often called the most scenic drive in America.



Scenic Byway signs direct travelers along the San Juan Skyway near Telluride. photo courtesy of the CSHBC.

The **West Elk Loop**, between Carbondale, Hotchkiss, Gunnison and Crested Butte. This 205-mile route provides spectacular views along the northern rim of the Black Canyon, fields of alpine wildflowers, and pastoral settings of the Crystal and Gunnison Rivers.




The picturesque town of Crested Butte, on the West Elk Loop, is famous for both its history and Victorian architectural character. Photo courtesy of the Crested Butte Mountain Resort.

The **Alpine Loop Byway**, connecting the towns of Lake City, Curry, and Silverton. The 63-mile route winds its way to an elevation of 12,800 feet, crossing Engineer and Cinnamon Passes among five of Colorado's spectacular "fourteeners." Portions of this route require four-wheel-drive.

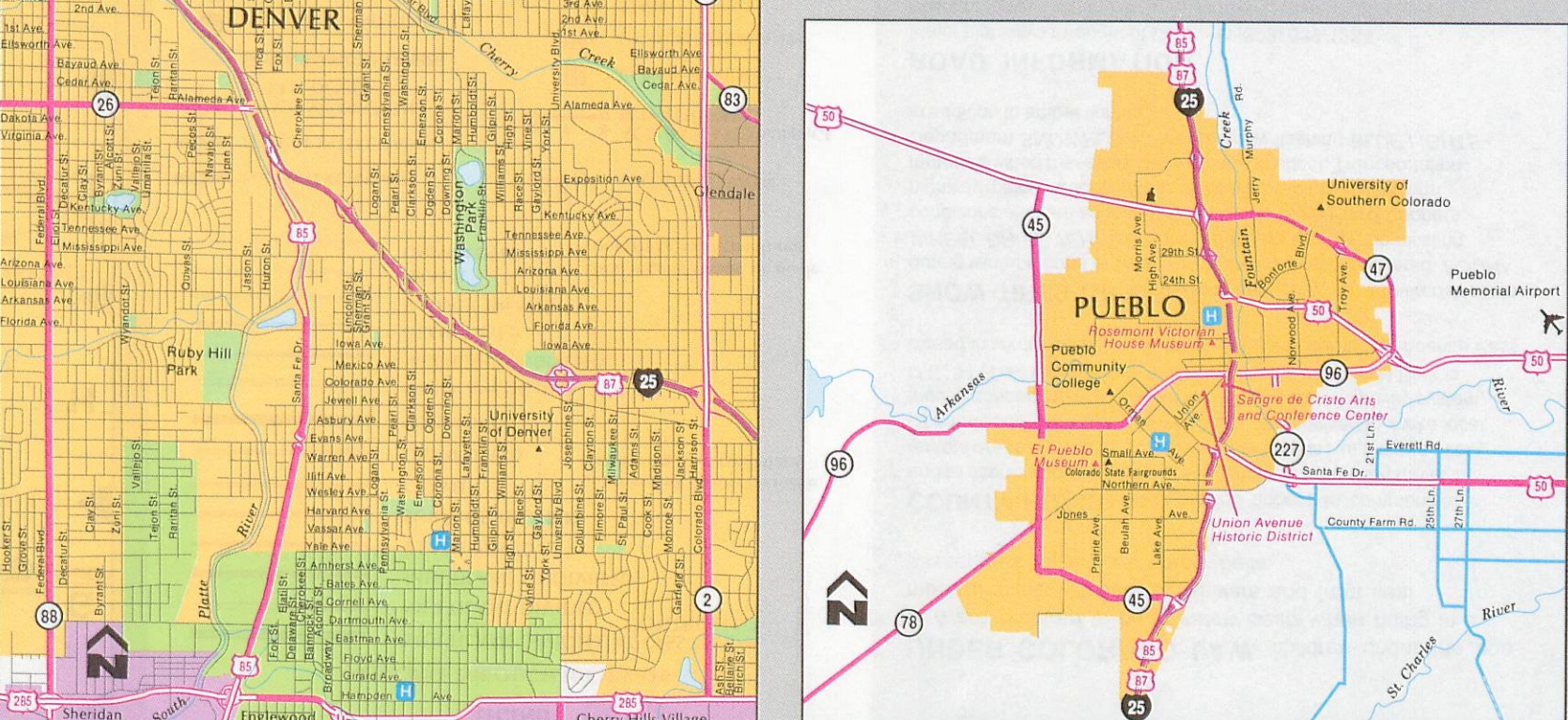
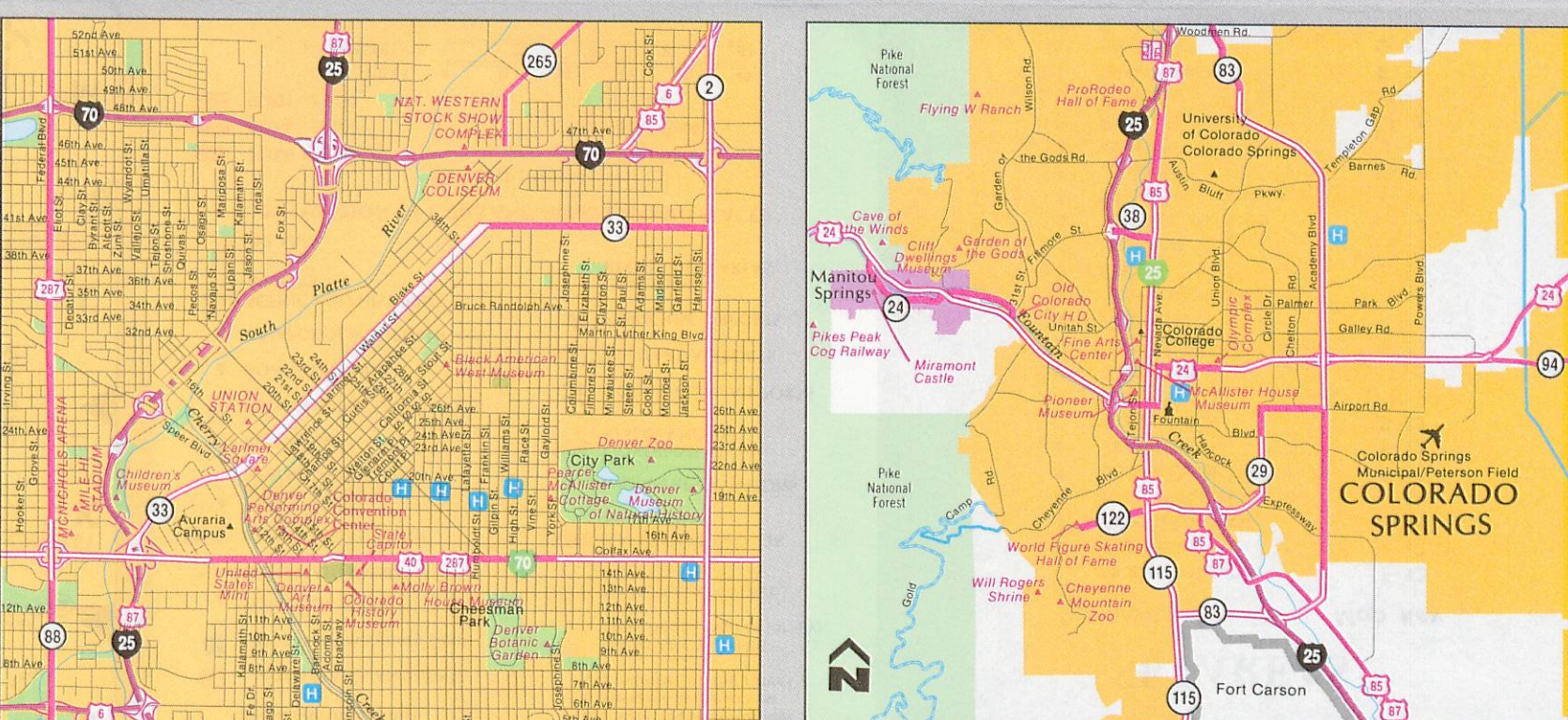
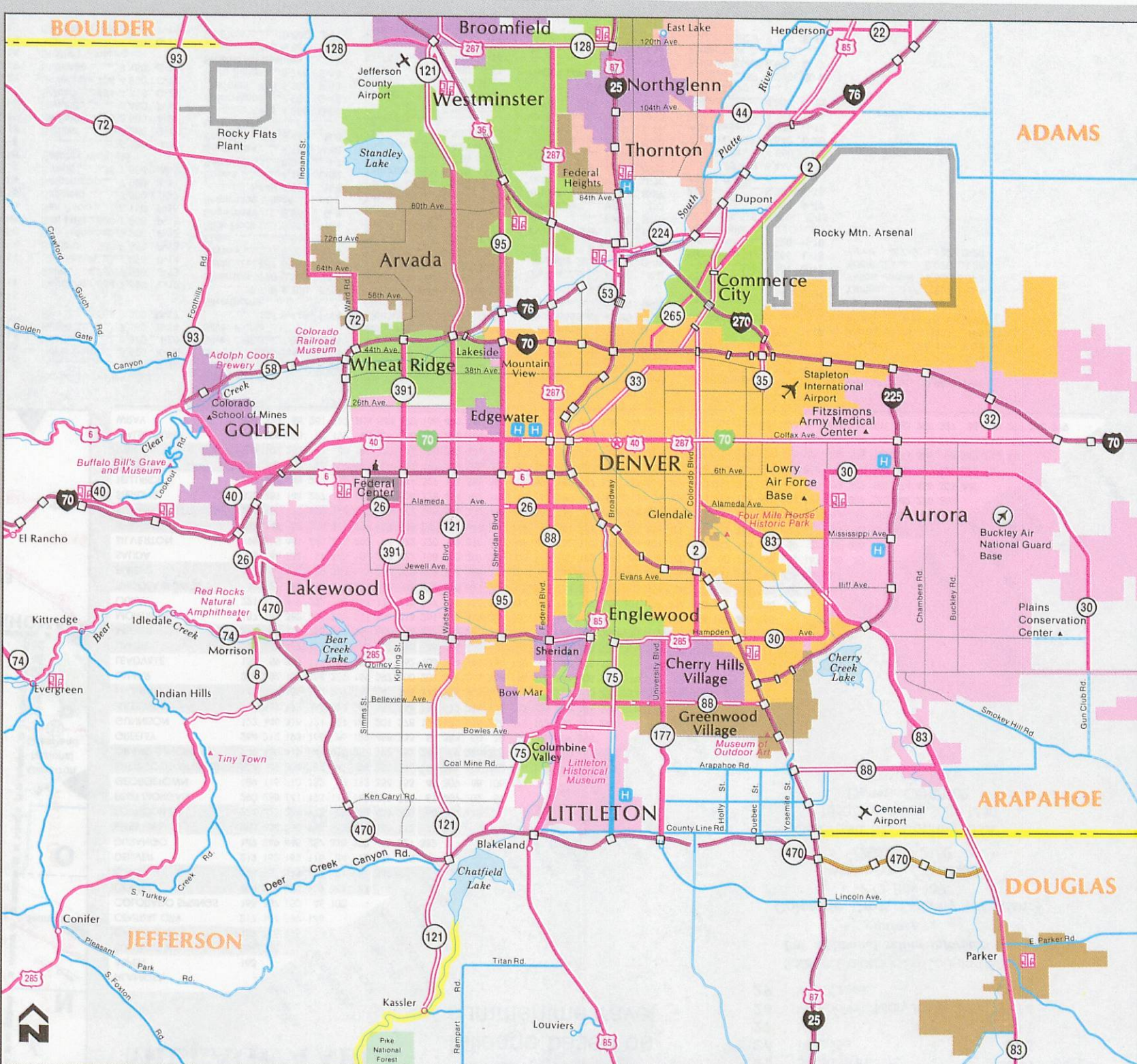
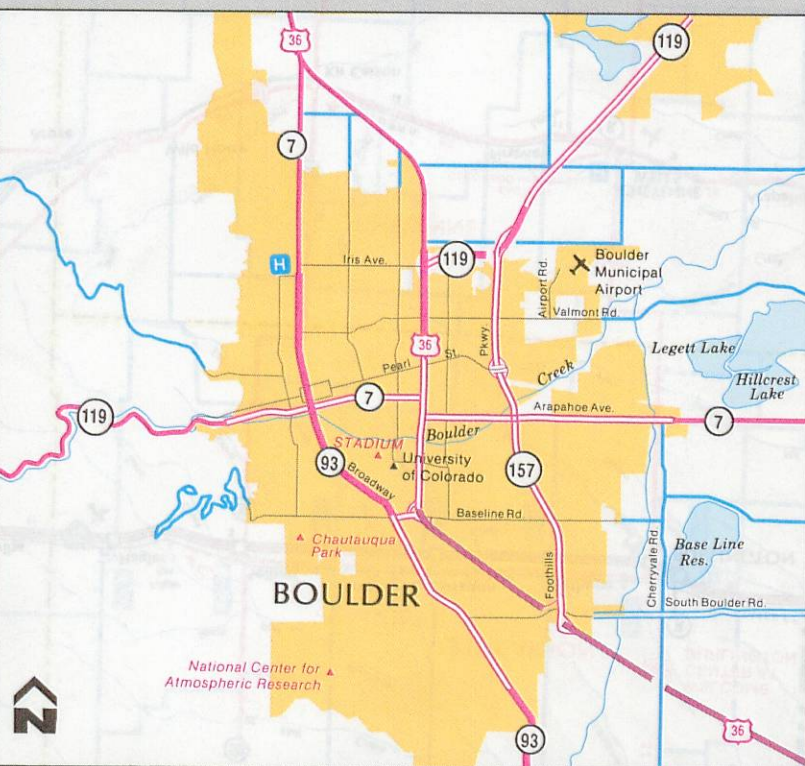
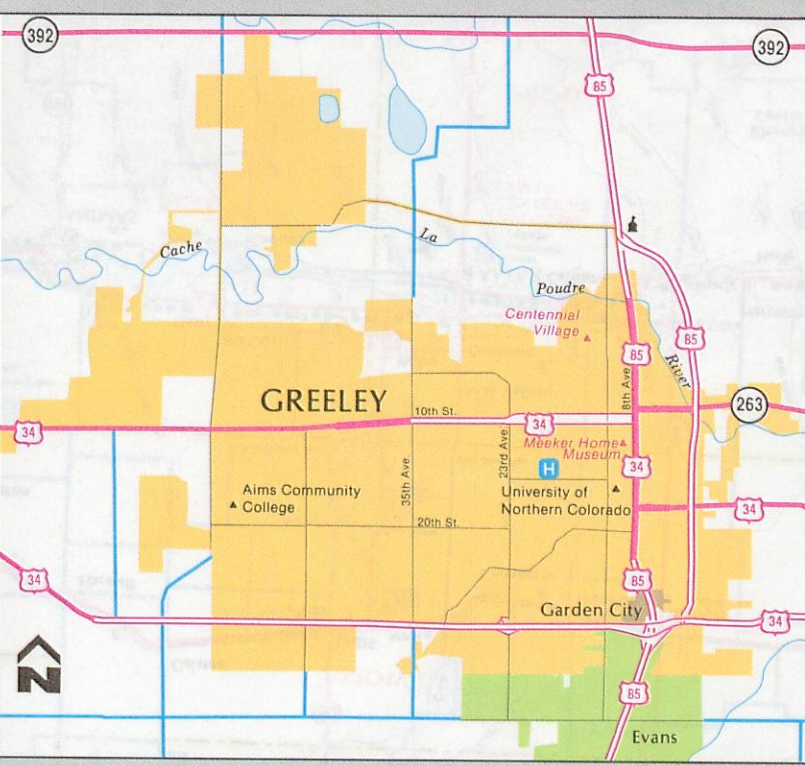
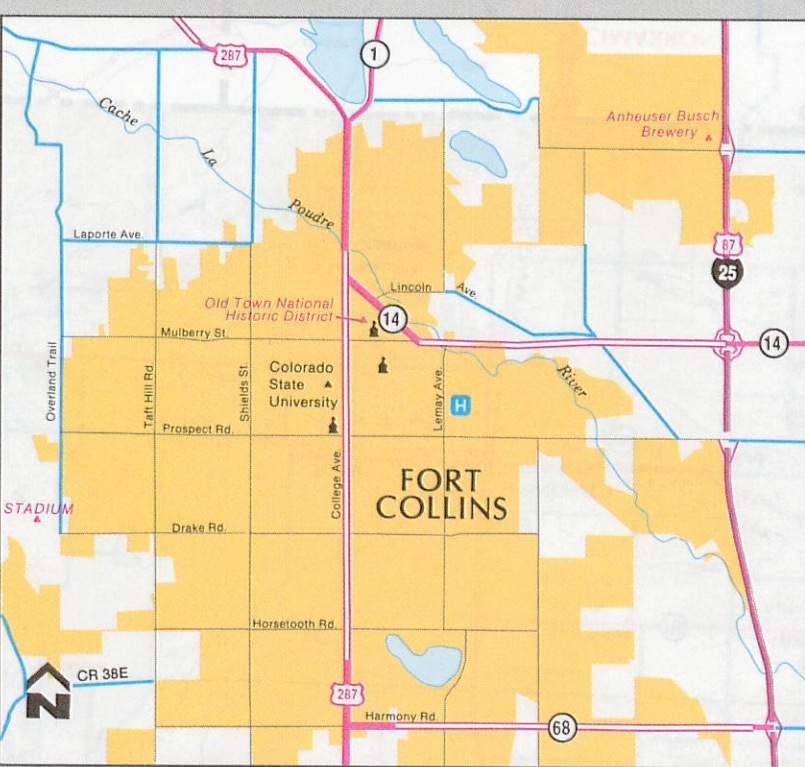
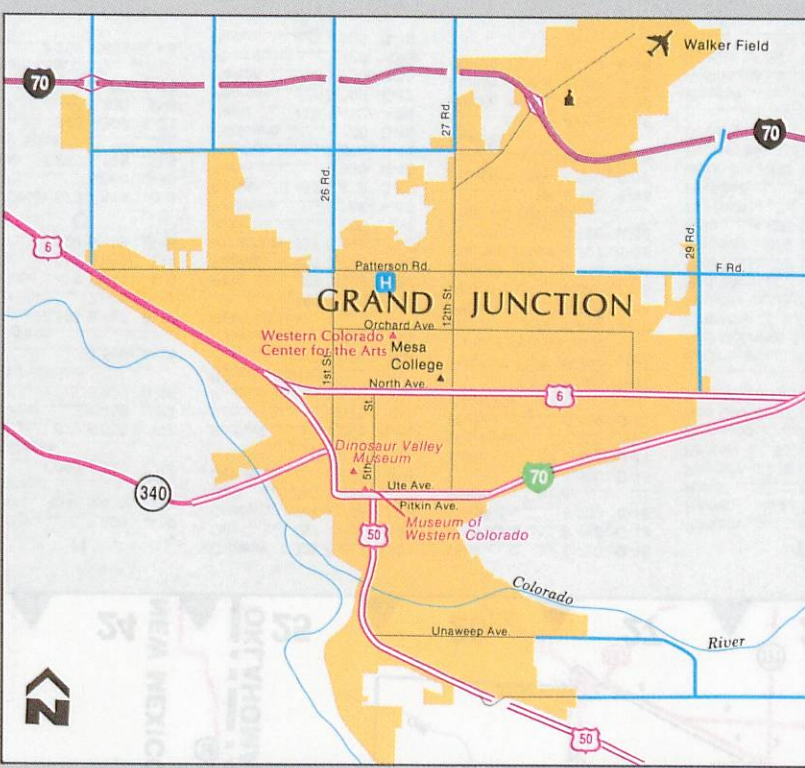


Portions of the Alpine Loop require four wheel drive vehicles, but it provides access to spectacular high mountain scenery. photo - Ron Ruhoff

**South Platte River Trail**, travels between Julesburg and Ovid. The 14-mile route closely follows the tracks that were established during the westward migration, including the Pony Express Trail.



The Fort Sedwick Depot Museum at Julesburg contains artifacts that tell the story of the South Platte River Trail. photo - Jack Olson



## OUTDOOR RECREATION SITES

Type	Area Name	Map Key	Type	Area Name	Map Key
1 NWR	Alamosa	O-13	27 SP	Highline	H-1
2 DW	Antero	I-13	28 NM	Hovenweep	O-1
3 NRA	Arapahoe	D-13	29 SP	Island Trees	H-3
4 NWR	Arapahoe	B-12	30 SP	Jackson	C-20
5 RA	Arkansas	L-25	31 RA	Lake Hasty	L-25
	Headwaters	J-13	32 SP	Lathrop	N-17
6 SP	Barbour Ponds	D-17	33 SP	Lory	B-16
7 SP	Barr Lake	E-18	34 SP	Mancos	O-3
8 NHS	Bent's Old Fort	L-23	35 NP	Mesa Verde	P-3
9 NM	Black Canyon of the Gunnison	M-3	36 D W	Miramonte	M-3
10 SP	Bonny	F-28	38 SP	Mueller	I-7
11 SP	Boyd Lake	C-17	39 SP	Navesin	P-9
12 NWR	Browns Park	A-10	40 SP	Paonia	L-16
13 SP	Castwood	41 SP	Pearl Lake	A-9	
14 SP	Chattahoochee	G-18	42 SP	Public Rock	B-16
15 SP	Cherry Creek	F-17	43 SP	Public	K-17
16 NM	Colorado	H-2	44 SP	Ramah	H-20
17 SP	Arrowhead	F-16	45 SP	Ridgway	L-5
18 NRA	Curecanti	K-8	46 SP	Rifle	F-6
19 NM	Dinosaur	B-1	48 NP	Rocky Mountain	C-14
20 SP	Elbert	E-15	50 SP	Springs	G-16
21 SP	Eleven Mile	I-15	51 SP	Stagecoach	C-9
22 DW	Flagler	G-25	52 RA	State Forest	B-12
23 NM	Fossil Beds	I-16	53 SP	Steamboat Lake	A-9
24 SP	Golden Gate	54 SP	Sweetzer Lake	J-5	
25 NM	Great Sand	F-15	55 SP	Sylvan Lake	G-10
26 SP	Havary Gap	F-6	57 SP	Trinidad	P-18
			58 SP	Vega	H-6

**Type Descriptions**  
 D W Division of Wildlife  
 NHS National Historic Site  
 NM National Monument  
 NP National Park  
 NRA National Recreation Area  
 RA Recreational Area  
 SP State Park  
 NWR National Wildlife Refuge

\* Further information regarding Colorado's state parks or recreation areas is available by calling the Colorado Division of Parks and Recreation at (303) 866-3437.  
**Campsite Reservations** Call (303) 671-4500.  
 Colorado boasts a wide range of commercial campgrounds. For further information on commercial campgrounds, call or write:  
**Colorado Association of Campgrounds, Cabins and Lodges**  
 5101 Pennsylvania Ave., Boulder, Colorado 80303, (303) 499-9343

## COLORADO MOUNTAIN PEAKS

14,000 feet high or more


Mt. Elbert	14,433	H-11	Mt. Democrat	14,148	G-12
Mt. Massive	14,421	H-11	Capitol Peak	14,130	H-8
Mt. Harvard	14,430	I-11	Pikes Peak	14,110	I-16
Blanca Peak	14,345	F-14	Snowmass Mountain	14,092	H-8
LaPlata Peak	14,336	I-11	Mt. Evans	14,083	N-6
Mt. Antero	14,309	L-7	Windom Peak	14,082	N-6
Crestone Peak	14,294	M-14	Challenger Point	14,080	M-14
Mt. Lincoln	14,286	G-12	Mt. Columbia	14,073	I-11
Grays Peak	14,270	F-13	Culebra Peak	14,069	P-16
Mt. Sherman	14,259	J-12	Missouri Mountain	14,067	I-11
Torreyes Peak	14,267	F-14	Humboldt Peak	14,064	M-14
Castle Peak	14,265	I-9	Mt. Bierstadt	14,060	F-14
Quandary Peak	14,265	G-12	Sunlight Peak	14,059	N-6
Mt. Evans	14,264	M-14	Hanley Peak	14,048	M-7
Longs Peak	14,255	D-14	Ellingwood Point	14,042	N-15
Mt. Wilson	14,246	M-5	Mt. Lindsey	14,042	N-15
Mt. Shavano	14,229	J-12	Little Bear Peak	14,037	N-15
Mt. Belfour	14,197	I-11	Mt. Sherman	14,036	H-12
Mt. Princeton	14,197	J-12	Redcloud Peak	14,034	M-7
Mt. Yale	14,191	I-11	Pyramidal Peak	14,019	H-9
Crestone Needle	14,191	M-14	Wilson Peak	14,017	M-5
Mt. Bross	14,172	G-12	Wetherhorn Peak	14,017	L-7
Kil Carson Peak	14,165	M-14	North Maroon Peak	14,014	H-9
El Diente Peak	14,159	M-5	San Luis Peak	14,014	M-9
Maroon Peak	14,156	H-9	Huron Peak	14,005	I-11
Tabogauche Mtn	14,155	J-11	Mt. of the Holy Cross	14,005	G-11
Mt. Oxford	14,153	J-11	Sunshine Peak	14,001	M-5
Mt. Sneffels	14,150	M-5			

The **Gold Belt Tour**, a 122-mile route following the historic Florence and Cripple Creek Railroad grade through Phantom Canyon, the Shelf Road, providing access to the Garden Park Fossil Area, and the High Peak Road with scenic views of Pikes Peak. Portions of this route require four-wheel-drive vehicles.




The Gold Belt Tour follows old railroad lines which played an important role in the development of the region. photo - Jack Olson

**Los Caminos Antiguos**, between Fort Garland and Cumbres Pass. This 36-mile byway explores the rich heritage of Colorado's San Luis Valley and its blend of distinctive cultures.




The Shrine of the Stations of the Cross is found along the Los Caminos Antiguos Scenic Byway, in San Luis. photo - Jack Olson

The **Guanelita Pass Byway**, between the historic towns of Georgetown and Grant. The 22-mile route provides panoramic views from the 11,649-foot mountain pass of the surrounding area, abundant wildlife and remnants of the historic mining era.




Fragile historical resources like the Santiago Mine near the ghost town of Walden dominate the Guanelita Pass Scenic Byway. photo - Gary Nichols

The **Grand Mesa Byway**, between I-70 and Cedaredge. The spectacular 63-mile route begins in the scenic Proterozoic River Canyon, then climbs through forests and meadows full of wildflowers, to offer panoramic views from the top of Grand Mesa.




In the winter time skiers are treated to breathtaking scenery along the Grand Mesa Byway. photo - Hughes Martin, courtesy Powderhorn Ski Resort.

The **Peak-to-Peak Byway**, between Estes Park and Black Hawk. Less than an hour's drive from Denver, this 55-mile route offers numerous recreational opportunities and relics from the late 1800s mining boom days.




Mountain vistas outline Glacier Lake, which sits off the Peak to Peak Byway on Highway 22, between Raymond and Nederland. photo - Ann Duncan

The **Silver Thread Scenic Byway** provides a spectacular view of Lake San Cristobal, Colorado's second largest natural lake. photo - Jack Olson




The Silver Thread Scenic Byway provides a spectacular view of Lake San Cristobal, Colorado's second largest natural lake. photo - Jack Olson

**Cache la Poudre-North Park Byway**, between the historic towns of Fort Collins and Walden. The 101-mile byway meanders through plains and hogbacks, into the magnificent Poudre Canyon, over Cameron Pass and into North Park and Walden.




Fishing is a popular activity along the Cache la Poudre-North Park Byway such as at Lake Agassiz, in the Colorado State Forest, near Cameron Pass. photo - Jack Olson

The **Unaweep/Tabogauche Byway**, between Whitewater and Placerville. The 138-mile byway passes through the distinctive Unaweep Canyon, and the high, narrow Dolores River Canyon, opening onto the high plains of the Colorado Plateau.



Unaweep Canyon from the Taylor Quarry Overlook on the Unaweep/Tabogauche Scenic Byway. photo courtesy of the CSHBC.

**Santa Fe Trail**, between the Kansas state line at Raton Pass and the New Mexico state line at Raton Pass. The 188-mile byway closely parallels the Mountain Branch of the historic Santa Fe Trail.




A visit to Bent's Old Fort, located on the Santa Fe Trail near Las Animas, provides a look at life at the famous trading post. photo - Jeff Andrew

## NATIONAL PARKS AND MONUMENTS

<b>BENT'S OLD FORT</b> - Reconstructed, after careful archaeological research, 1830s fur-trading fort, built by the Bent brothers. It was a major commercial stop along the historic Santa Fe Trail. The fort has been refurbished with period reproductions, antiques and artifacts excavated at the fort site. <b>L-23</b>	<b>BLACK CANYON OF THE GUNNISON NATIONAL MONUMENT</b> - This is one of the most spectacular, steep-walled canyons in North America with a 2,000-foot chasm cut by the Gunnison River over a span of two million years. <b>J-6</b>	<b>COLORADO NATIONAL MONUMENT</b> - The forces of nature have sculpted this land filled with sheer-walled canyons, magnificent monoliths, and uniquely shaped spires and columns. <b>H-2</b>	<b>CURECANTI NATIONAL RECREATION AREA</b> - Over 60 miles long, this area includes Blue Mesa Reservoir (the largest body of water in Colorado) and two other lakes. <b>K-8</b>	<b>DINOSAUR NATIONAL MONUMENT</b> - The 211,085 acres of the monument offer some of the best sandstone canyon scenery, along with a world-famous fossil quarry. <b>B-1</b>
--	---	--	--	--

<b>FLORISSANT FOSSIL BEDS NATIONAL MONUMENT</b> - A massive volcanic eruption 35 million years ago buried a large lake and the surrounding countryside, preserving some of America's finest insect, plant and fish fossils. Large fossil tree trunks and stumps have also been preserved here. <b>I-16</b>	<b>GREAT SAND DUNES NATIONAL MONUMENT</b> - Covering more than 565 square miles, the monument has towering mountains of sand more than 1200 feet high. <b>N-14</b>	<b>HOVENWEEP NATIONAL MONUMENT</b> - Unique stone masonry towers line canyon heads with the six separate and remote clusters of dwellings built at the climax of the Pueblo Indian culture nine hundred years ago. <b>O-1</b>	<b>MESA VERDE NATIONAL PARK</b> - The 52,000 acre park contains over 4,000 archaeological sites, some dating back thousands of years. More than 600 cliff dwellings line the canyon walls. There are five spectacular walking tours open to the public. <b>P-3</b>	<b>ROCKY MOUNTAIN NATIONAL PARK</b> - Colorado's largest national park, with streams, valleys and mountain lakes, has 113 peaks more than 10,000 feet above sea level, and 78 peaks over 12,000 feet above sea level. <b>C-14</b>
--	--	---	--	---

<b>THINY TOWN</b> ..... <b>F-16</b>	<b>NATHROP</b> - Mt. Princeton Hot Springs ..... <b>J-12</b>
<b>NORWOOD</b> - Unaweep/Tabogauche Scenic Byway ..... <b>L-3</b>	<b>CURY</b> - Hot Springs, National Historic District, San Juan Skyway, Alpine Four Wheel Drive Loop ..... <b>M-6</b>
<b>OVID</b> - Pony Express Route Monument ..... <b>A-27</b>	<b>PAGOSA SPRINGS</b> - Chimney Rock Archaeological Area, "Agassiz" Hot Springs ..... <b>P-9</b>
<b>PLATEVILLE</b> - Fort Vasquez Museum ..... <b>D-17</b>	<b>PUEBLO</b> - Colorado State Fair each August, Colorado State Hospital Museum, El Pueblo Museum, Rosemont Victorian House Museum, Sangre de Cristo Arts and Conference Center, Union Avenue Historic District ..... <b>K-18</b>
<b>RANGELY</b> - Dinosaur National Monument ..... <b>D-1</b>	<b>REDSTONE</b> - Redstone Castle ..... <b>H-8</b>
<b>RIDGWAY</b> - Orvis Hot Springs, San Juan Skyway ..... <b>L-6</b>	<b>SALIDA</b> - Hot Springs, National Historic District, Salica Museum ..... <b>J-13</b>
<b>SAN LUIS</b> - Oldest Incorporated town in Colorado, San Luis Museum, Stations of the Cross Trail and Shrine ..... <b>P-15</b>	<b>SILVER PLUME</b> - National Historic District ..... <b>F-14</b>
<b>SILVERTON</b> - Alpine Four Wheel Drive Loop, Durango and Silverton Narrow Gauge Railroad, Million Dollar Highway, National Historic District, San Juan Skyway ..... <b>M-6</b>	<b>SPRING FORK</b> - Silver Thread Scenic Byway ..... <b>N-10</b>
<b>STEAMBOAT</b> - Comanche National Grasslands ..... <b>O-26</b>	<b>STERLING</b> - Living Trees of Sterling Tree Sculptures, National Historic District, Overland Trail/Logan County Museum, Pawnee National Grasslands, Summit Springs Battlefield ..... <b>B-24</b>
<b>TELLURIDE</b> - Bridal Veil Falls, San Juan Skyway ..... <b>M-5</b>	<b>TOUWAC</b> - Ute Mountain Ute Reservation ..... <b>P-2</b>
<b>TRINIDAD</b> - A.R. Mitchell Museum of Western Art, Bacco House, Bloom House and Pioneer Museum, Cokedale National Historic District, Comanche National Grasslands, Corzons de Trinidad National Historic District, Highway of Legends, Ludlow Massacre Monument ..... <b>P-19</b>	<b>VAIL</b> - Colorado Ski Museum/Ski Hall of Fame ..... <b>F-11</b>
<b>VICTOR</b> - Cripple Creek/Victor Narrow Gauge Railroad, National Historic District, Comanche National Grasslands, Logan de Trinidad National Historic District, Highway of Legends, Ludlow Massacre Monument ..... <b>P-19</b>	<b>WOODLAND PARK</b> - Ute Pass Historical Museum ..... <b>H-16</b>
<b>WRAY</b> - Beecher Linnell Battleground ..... <b>D-28</b>	



Christmas Market, Georgetown photo - Jack Olson  
 Pawnee Buttes, Raymer photo - Jeff Andrew

## POINTS OF INTEREST IN COLORADO

<b>Alamosa</b> - Adams State College Museum, Alamosa/Monte Vista National Wildlife Refuge Complex, Great Sand Dunes National Monument, Natural Hot Springs ..... <b>O-13</b>	<b>Antero</b> - Cumbres and Toltec Scenic Railroad ..... <b>F-13</b>
<b>Arvada</b> - Anschutz Center for the Arts and Humanities ..... <b>F-13</b>	<b>Arimo</b> - Taradon Mansion ..... <b>H-24</b>
<b>Aspen</b> - Ashcroft Ghost Town, Independence Ghost Town, Smuggler Mine, Wheeler Opera House ..... <b>H-9</b>	<b>Black Hawk</b> - Black Hawk and Central City Narrow Gauge Railroad, Little Colonel Mine, Peak-to-Peak Highway ..... <b>E-15</b>
<b>Boulder</b> - Chautauqu Park, National Center for Atmospheric Research, Henderson Museum ..... <b>D-16</b>	<b>Breckenridge</b> - National Historic District, Summit County Historical Society Museum ..... <b>F-13</b>
<b>Buena Vista</b> - Brown's Canyon, Hot Springs, St. Elmo Ghost Town ..... <b>J-12</b>	<b>Burlington</b> - Kit Carson County Carousel, Old Town ..... <b>G-28</b>
<b>Canon City</b> - BLM National Backcountry Byway, Gold Belt Tour, Colorado Territorial Prison Museum, National Historic District, Royal Gorge Bridge (world's highest suspension bridge) ..... <b>K-16</b>	<b>Cedaredge</b> - Pioneer Town ..... <b>I-5</b>
<b>Central City</b> - Black Hawk and Central City Narrow Gauge Railroad, Central City Opera House, Lost Gold Mine, National Historic District, Peak-to-Peak Highway ..... <b>E-15</b>	

<b>Cheyenne Wells</b> - Eastern Colorado Historical Society Museum ..... <b>I-27</b>	<b>Colorado City</b> - Cuervo Verde Historic Battle Site (1779), Graneros George ..... <b>M-17</b>
<b>Colorado Springs</b> - Cheyenne Mountain Zoo, Colorado Springs Fine Arts Center, Flying W Ranch, Fort Carson Museum of the Army of the West, Garden of the Gods, McAlister House Museum, Old Colorado City National Historic District, Pikes Peak (14,110 foot National Historic Landmark), Pioneer Museum, Proterozoic Hall of Fame and Museum of the American Cowboy, United States Air Force Academy, Western Museum of Mining and Industry, White House Ranch Historic Site, Will Rogers Shrine of the Sun, World Forge Skating Hall of Fame and Museum ..... <b>I-17</b>	<b>Cortez</b> - Crows Canyon Archaeological Center, Four Corners Area Monument, Lowry Ruin National Historic Landmark, Hovenweep National Monument, Mesa Verde National Park, San Juan Skyway Historic Byway ..... <b>O-2</b>
<b>Craig</b> - Brown's Park Scenic and Historic Area ..... <b>C-6</b>	<b>Crested Butte</b> - National Historic District ..... <b>M-9</b>
<b>Cripple Creek</b> - Cripple Creek/Victor Narrow Gauge Railroad, Imperial Hotel, Mollie Kathleen Gold Mine, National Historic District, Gold Belt Tour ..... <b>I-16</b>	<b>Chuchara</b> - Highway of Legends Byway ..... <b>O-16</b>
<b>Delta</b> - Rio Grande Country Museum ..... <b>N-11</b>	<b>Delta</b> - Fort Uncompahgre Living History Museum ..... <b>J-4</b>

<b>Denver</b> - Black American West Museum, Byers-Evans House, Children's Museum, Colorado Convention Center, Colorado History Museum, Colorado State Capitol, Denver Art Museum, Denver Botanic Gardens, Denver Museum of Natural History, Denver Performing Arts Complex, Denver Zoo, Four-Mile House Historic Park, Governor's Mansion, Grant-Humphreys Mansion, Larimer Square National Historic District, Molly Brown House Museum, Museum of Western Art, Ninth Street Historic District, National Western Stock Show Complex, Pearce-McAlister Cottage (Denver Museum of Dalls, Miniatures and Toys), United States Mint ..... <b>F-17</b>	<b>Dinosaur</b> - Dinosaur National Monument ..... <b>K-26</b>
<b>Dolores</b> - Anasazi Heritage Center, San Juan Skyway ..... <b>O-3</b>	<b>Durango</b> - Durango and Silverton Narrow Gauge Railroad, National Historic District, San Juan Skyway ..... <b>P-5</b>
<b>Eads</b> - Sand Creek Massacre Site (1864) ..... <b>K-26</b>	<b>Englewood</b> - Museum of Outdoor Art ..... <b>F-17</b>
<b>Estes Park</b> - Peak-to-Peak Highway, Rocky Mountain National Park, Stanley Hotel, Trail Ridge Road (highest continuous road in the United States, located in Rocky Mountain National Park) ..... <b>C-14</b>	<b>Evergreen</b> - Hivon Homeland Museum ..... <b>F-15</b>
<b>Florissant</b> - Florissant Fossil Beds National Monument ..... <b>H-13</b>	<b>Fort Collins</b> - Anheuser-Busch Brewery, Old Town National Historic District ..... <b>D-12</b>
<b>Fort Garland</b> - Fort Garland Museum ..... <b>O-15</b>	<b>Fort Morgan</b> - Fort Morgan Museum, Overland Trail ..... <b>D-21</b>
<b>Georgetown</b> - Georgetown Loop Narrow Gauge Railroad and Historic Mining Park, Guanelita Pass Road, Hamill House Museum, Hotel de Paris Museum, National Historic District ..... <b>F-14</b>	<b>Glenwood Springs</b> - Doc Holliday's Grave, Hot Springs ..... <b>G-7</b>
<b>Golden</b> - Adolph Coors Brewery, Buffalo Bill's Grave and Museum, Colorado Railroad Museum, Geology Museum (Colorado School of Mines), Mother Cabrini Shrine, National Earthquake Center, Rocky Mountain Quilt Museum ..... <b>F-16</b>	<b>Grand Junction</b> - Colorado National Monument, Cross Orchards Living History Farm, Dinosaur Valley Museum, Grand Mesa Museum of Western Colorado, Western Colorado Center for the Arts, Unaweep/Tabogauche Scenic Byway ..... <b>H-2</b>
<b>Grand Lake</b> - Rocky Mountain National Park ..... <b>D-13</b>	<b>Grant</b> - Wilderness On Wheels (forest access for the disabled) ..... <b>G-14</b>
<b>Greely</b> - Centennial Village, Meeker Home Museum, Pawnee National Grasslands ..... <b>C-18</b>	<b>Gunnison</b> - Curecanti National Recreation Area, Clarence Huff Museum (Western State College) ..... <b>K-9</b>
<b>Hot Sulphur Springs</b> - Hot Springs ..... <b>D-12</b>	<b>Idaho Springs</b> - Argo Mine and Mill, Indian Springs Hot Springs, Mount Evans Highway, National Historic District, Phoenix Mine ..... <b>F-14</b>
<b>Ignacio</b> - Southern Ute Reservation ..... <b>P-6</b>	<b>Julesburg</b> - Fort Sedwick Depot Museum ..... <b>A-28</b>
<b>La Junta</b> - Pike's Stockade ..... <b>O-13</b>	<b>La Plata</b> - Bent's Old Fort National Historic Site, Comanche

National Grasslands, Koshare Indian Museum and Klava, Santa Fe Trail ..... <b>M-23</b>	<b>La Veta</b> - Fort Francisco Museum, Highway of Legends ..... <b>O-17</b>
<b>Lafayette</b> - National Historic District, National Historic District, National Historic District, Silver Thread Byway ..... <b>M-7</b>	<b>Lakewood</b> - Belmar Museum ..... <b>F-16</b>
<b>Lamar</b> - Big Timbers Museum ..... <b>L-26</b>	<b>Las Animas</b> - Kit Carson Skyway ..... <b>N-14</b>
<b>Leadville</b> - Healy House and Dexter Cabin Museum, Matchless Mine, National Historic District, National Mining Hall of Fame and Museum, Tabor Opera House ..... <b>H-12</b>	<b>Limero</b> - Cadillac and Lake City/Limon Twilight Trail ..... <b>H-22</b>
<b>Littleton</b> - Littleton Historical Museum ..... <b>F-16</b>	<b>Longmont</b> - Dickens Opera House, Pioneer Museum ..... <b>D-16</b>
<b>Manitou</b> - Jack Dempsey Museum ..... <b>P-13</b>	<b>Manitou Springs</b> - Cave of the Winds, Manitou Cliff Dwellings Museum, Manitou and Pikes Peak Cog Railway, Miramonte Castle, National Historic District, Hot Springs ..... <b>I-17</b>
<b>Manitou</b> - Marble Quarry ..... <b>H-</b>	