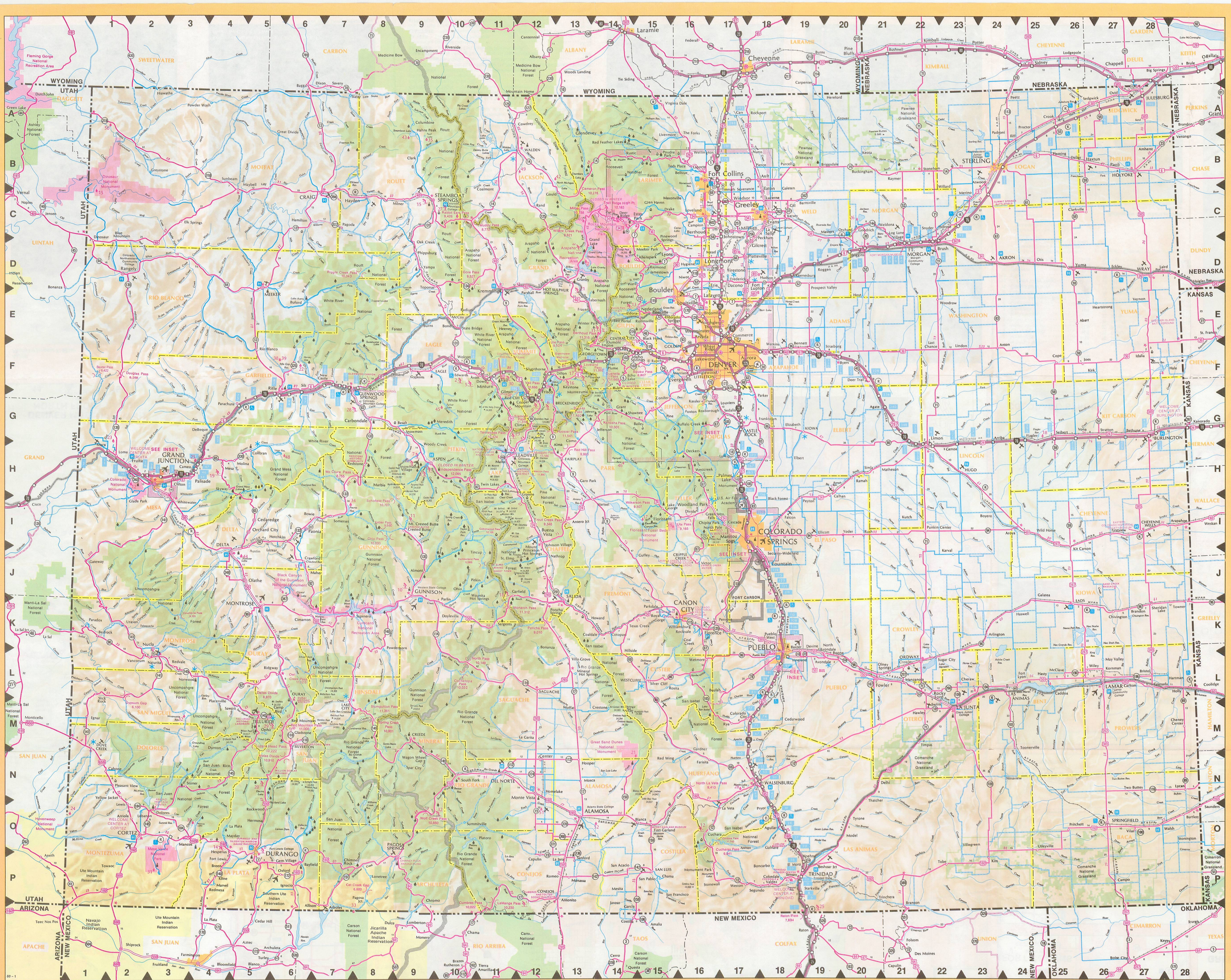

# COLORADO

Population: 3,231,000
Elevation: highest - Mt. Elbert, 14,433 feet
lowest - Arkansas River, at the Kansas border, 3,350 feet
Size: Colorado is the 8th largest state in the nation.
Area in square miles: 103,794 of land
453 of water
104,247 total

State Capital: Denver
Nickname: "Centennial State" - *(admitted to the Union in 1876)*
Motto: "Nil Sine Numine"
- which means, Nothing Without Providence

## THE COLORADO DEPARTMENT OF HIGHWAYS

PREPARED BY THE DIVISION OF TRANSPORTATION DEVELOPMENT

THE STATE HIGHWAY COMMISSIONERS
RUSSELL YATES, DURANGO, CHAIRMAN
GEORGE W. HALL, GREELEY, VICE CHAIRMAN
THOMAS L. STRICKLAND, DENVER
FLODIE ANDERSON, GOLDEN
FRED L. PUNDSACK, ENGLEWOOD
PETE M. MIRELEZ, NORTHGLENN
KARL P. MATTLAGE, STEAMBOAT SPRINGS
JAMES GOLDEN, GRAND JUNCTION
PETER J. KING, JR., COLORADO SPRINGS
KIRK P. BROWN, PUEBLO
DONALD G. MORRISON, LIMON

A. Ray Chamberlain, P.E., Executive Director
Dwight M. Bower, P.E., Deputy Director
Robert L. Clevenger, P.E., Chief Highway Engineer
Homer L. Bruton, Commission Secretary

**UNDER COLORADO LAW,** children under the age of 4 are required to be in safety seats when riding in a motor vehicle. In addition, all drivers and front seat passengers must wear safety belts.

**COUNTY ROADS** often provide access to communities, and to scenic and recreation areas. Motorists planning travel in remote areas, particularly on unimproved roads like the one over Cottonwood Pass west of Buena Vista, are advised to make local inquiry concerning road conditions. On the state highway system, U.S. 34 (Trail Ridge Road) in Rocky Mountain National Park is closed in winter as is S.H. 82 east of Aspen over Independence Pass.

**SNOW TIRES OR CHAINS** frequently are required for use during winter storms or when roads are icy or snow covered. **FOUR-WHEEL DRIVE VEHICLES** with adequate tires for the existing conditions also are acceptable. Colorado State Patrol troopers, highway maintenance persons or regulatory signs may inform motorists when these requirements are in effect.



*Dear Highway Users:*

*This 1989 official Colorado state map offers you information about Colorado's transportation network, points of interest, spectacular parks and recreation areas and ski areas. It has been carefully designed to help you find your way in our state whether you travel for recreation or for commerce.*

*Colorado offers a great variety of scenery, lifestyles and people. It has fertile farm country and orchards, as well as 52 of America's 67 highest mountains. It has countless secluded lakes and park trails, drawing nearly 25 million visitors each year.*

*May your travels be safe and enjoyable, whether for business or fun. Take the time to enjoy the diversity which is Colorado.*

*Sincerely,*

*Roy Romer*
*Governor*

## LEGEND

PRINCIPAL THROUGH HIGHWAYS
- MULTILANE DIVIDED, ACCESS FULL—CONTROLLED
- MULTILANE DIVIDED
- MULTILANE UNDIVIDED
- 2 LANE PAVED
- SURFACE TREATED
- GRAVEL / UNIMPROVED — Local inquiry should be made concerning road conditions.

CONNECTING COUNTY ROADS
- MULTILANE DIVIDED
- MULTILANE UNDIVIDED
- 2 LANE PAVED
- SURFACE TREATED
- GRAVEL / UNIMPROVED — Local inquiry should be made concerning road conditions

- FULL INTERCHANGE
- PARTIAL INTERCHANGE
- GRADE SEPARATION, ACCESS DENIED
- INTERCHANGE NUMBER
- INTERSTATE AND STATE
- BUSINESS LOOP (Shown on insets only)
- UNITED STATES AND STATE
- HOSPITAL, Emergency Dept.
- POINTS OF INTEREST
- MOUNTAIN PASSES
- CONTINENTAL DIVIDE
- SUPERVISOR, FOREST RANGER HEADQUARTERS
- REST AREAS
- HANDICAPPED FACILITIES
- ROADSIDE PARKS
- CAMPGROUNDS-PUBLIC
- PASSENGER TRAIN ROUTES
- SKI AREA
- MILEAGE BETWEEN
- ACCUMULATED MILEAGE BETWEEN STARS
- PARK AND RIDE
- U.S. BUSINESS ROUTES
- STATE (The State Highway number is the same as the lowest U.S. number on the route)
- EMERGENCY CLINIC (after hours, inquire locally)
- NATIONAL OR STATE FORESTS
- NATIONAL PARKS OR MONUMENT
- INDIAN RESERVATIONS
- GOVERNMENT RESERVATIONS
- COMMERCIAL AIRPORTS
- MILITARY AIRPORTS
- PUBLIC USE AIRPORTS
- OUTDOOR RECREATION AREAS

POPULATION OF CITIES AND MINOR NAMED PLACES
- STATE CAPITAL
- 50,000 AND OVER
- 25,000 - 50,000
- 10,000 - 25,000
- 5,000 - 10,000
- 1,000 - 5,000
- 0 - 1,000

MILES 0 5 10 15 20 25
KILOMETRES 0 10 20 30 40

© 1989 Colorado Department of Highways

## COLORADO MOUNTAIN PEAKS
14,000 feet high or more

| Peak | Elevation | Grid | Peak | Elevation | Grid |
|---|---|---|---|---|---|
| Mt. Elbert | 14,433 | H-11 | Mt. Sneffels | 14,150 | M-5 |
| Mt. Massive | 14,421 | H-11 | Mt. Democrat | 14,148 | G-12 |
| Mt. Harvard | 14,420 | I-11 | Capitol Peak | 14,130 | H-8 |
| Blanca Peak | 14,345 | N-15 | Pikes Peak | 14,110 | I-16 |
| LaPlata Peak | 14,336 | I-11 | Snowmass Mountain | 14,092 | H-8 |
| Uncompahgre Peak | 14,309 | L-7 | Mt. Eolus | 14,083 | N-6 |
| Crestone Peak | 14,294 | M-14 | Windom Peak | 14,082 | N-6 |
| Mt. Lincoln | 14,286 | G-12 | Challenger Point | 14,080 | M-14 |
| Grays Peak | 14,270 | F-13 | Mt. Columbia | 14,073 | I-11 |
| Mt. Antero | 14,269 | J-12 | Culebra Peak | 14,069 | P-16 |
| Torreys Peak | 14,267 | F-14 | Missouri Mountain | 14,067 | I-11 |
| Castle Peak | 14,265 | I-9 | Humboldt Peak | 14,064 | M-14 |
| Quandary Peak | 14,265 | G-12 | Mt. Bierstadt | 14,060 | F-14 |
| Mt. Evans | 14,264 | F-14 | Sunlight Peak | 14,059 | N-6 |
| Longs Peak | 14,256 | D-14 | Handies Peak | 14,048 | M-7 |
| Mt. Wilson | 14,246 | M-5 | Mt. Lindsey | 14,042 | N-15 |
| Mt. Shavano | 14,229 | J-12 | Little Bear Peak | 14,037 | N-15 |
| Mt. Belford | 14,197 | I-11 | Mt. Sherman | 14,036 | H-12 |
| Mt. Princeton | 14,197 | J-12 | Redcloud Peak | 14,034 | M-7 |
| Mt. Yale | 14,196 | I-11 | Pyramid Peak | 14,018 | H-9 |
| Crestone Needle | 14,191 | M-14 | Wilson Peak | 14,017 | M-5 |
| Mt. Bross | 14,172 | G-12 | Wetterhorn Peak | 14,017 | L-7 |
| Kit Carson Peak | 14,165 | M-14 | North Maroon Peak | 14,014 | H-9 |
| El Diente Peak | 14,159 | M-5 | San Luis Peak | 14,014 | M-9 |
| Maroon Peak | 14,156 | H-9 | Huron Peak | 14,005 | I-11 |
| Tabeguache Mtn | 14,155 | J-11 | Mt. of the Holy Cross | 14,005 | G-11 |
| Mt. Oxford | 14,153 | J-11 | Sunshine Peak | 14,001 | M-7 |



*Lake Dillon*
*Photo by Jeff Andrew*

**Road Information**
Major highways throughout Colorado .............. (303) 639-1234
Major highways within 2-hr. drive from Denver ...... (303) 639-1111

## USEFUL INFORMATION

Colorado Dept. of Highways
4201 East Arkansas Avenue
Denver, CO 80222
(303) 757-9011

Colorado State Patrol
700 Kipling
Lakewood, CO 80215
(303) 239-4500

Colorado Div. of Parks and Recreation
1313 Sherman St., #618
Denver, CO 80203
(303) 866-3437

Colorado Div. of Wildlife
6060 Broadway
Denver, CO 80216
(303) 297-1192

Colorado Historical Society
1300 Broadway
Denver, CO 80203
(303) 866-3682

Colorado Tourism Board
1625 Broadway, Suite 1700
Denver, CO 80202
(303) 592-5410

U.S. National Park Service
12795 W. Alameda Parkway
Lakewood, CO 80225
(303) 969-2000

U.S. Bureau of Land Management
1037 20th Street
Denver, CO 80202
(303) 236-2100

U.S. Forest Service
P.O. Box 25127
Denver, CO 80225
(303) 236-9431

## MILEAGE TABLE
Mileage based on summertime travel

| | ALAMOSA | ASPEN | BURLINGTON | CANON CITY | CENTRAL CITY | COLORADO SPRINGS | CORTEZ | CRAIG | DENVER | DURANGO | ESTES PARK | FORT COLLINS | FORT MORGAN | GEORGETOWN | GLENWOOD SPRINGS | GRAND JUNCTION | GREELEY | GUNNISON | JULESBURG | LA JUNTA | LAMAR | LEADVILLE | LIMON | MEEKER | MONTROSE | OURAY | PAGOSA SPRINGS | PUEBLO | SALIDA | SILVERTON | SPRINGFIELD | STEAMBOAT SPRINGS | STERLING | TELLURIDE | TRINIDAD | VAIL | WALSENBURG | WRAY |
|---|---|---|---|---|---|---|---|---|---|---|---|---|---|---|---|---|---|---|---|---|---|---|---|---|---|---|---|---|---|---|---|---|---|---|---|---|---|---|
| ALAMOSA | | | | | | | | | | | | | | | | | | | | | | | | | | | | | | | | | | | | | | |
| ASPEN | 163 | - | | | | | | | | | | | | | | | | | | | | | | | | | | | | | | | | | | | | |
| BURLINGTON | 296 | 308 | - | | | | | | | | | | | | | | | | | | | | | | | | | | | | | | | | | | | |
| CANON CITY | 139 | 145 | 195 | - | | | | | | | | | | | | | | | | | | | | | | | | | | | | | | | | | | |
| CENTRAL CITY | 217 | 144 | 199 | 146 | - | | | | | | | | | | | | | | | | | | | | | | | | | | | | | | | | | |
| COLORADO SPRINGS | 163 | 157 | 150 | 45 | 102 | - | | | | | | | | | | | | | | | | | | | | | | | | | | | | | | | | |
| CORTEZ | 194 | 277 | 490 | 302 | 382 | 347 | - | | | | | | | | | | | | | | | | | | | | | | | | | | | | | | | |
| CRAIG | 296 | 157 | 373 | 242 | 191 | 251 | 349 | - | | | | | | | | | | | | | | | | | | | | | | | | | | | | | | |
| DENVER | 212 | 162 | 163 | 115 | 34 | 70 | 377 | 208 | - | | | | | | | | | | | | | | | | | | | | | | | | | | | | | |
| DURANGO | 149 | 249 | 445 | 257 | 336 | 302 | 45 | 321 | 332 | - | | | | | | | | | | | | | | | | | | | | | | | | | | | | |
| ESTES PARK | 280 | 204 | 230 | 183 | 63 | 138 | 445 | 182 | 71 | 399 | - | | | | | | | | | | | | | | | | | | | | | | | | | | | |
| FORT COLLINS | 274 | 223 | 224 | 177 | 82 | 132 | 439 | 200 | 65 | 394 | 42 | - | | | | | | | | | | | | | | | | | | | | | | | | | | |
| FORT MORGAN | 290 | 238 | 141 | 193 | 111 | 148 | 455 | 285 | 81 | 409 | 102 | 81 | - | | | | | | | | | | | | | | | | | | | | | | | | | |
| GEORGETOWN | 189 | 116 | 210 | 132 | 28 | 112 | 354 | 153 | 45 | 309 | 88 | 106 | 122 | - | | | | | | | | | | | | | | | | | | | | | | | | |
| GLENWOOD SPRINGS | 204 | 41 | 324 | 187 | 141 | 198 | 259 | 116 | 159 | 231 | 196 | 220 | 236 | 114 | - | | | | | | | | | | | | | | | | | | | | | | | |
| GRAND JUNCTION | 249 | 130 | 412 | 248 | 230 | 287 | 197 | 152 | 248 | 169 | 285 | 308 | 324 | 202 | 89 | - | | | | | | | | | | | | | | | | | | | | | | |
| GREELEY | 264 | 212 | 193 | 166 | 86 | 122 | 428 | 233 | 54 | 383 | 50 | 30 | 51 | 96 | 209 | 298 | - | | | | | | | | | | | | | | | | | | | | | |
| GUNNISON | 122 | 146 | 316 | 121 | 201 | 166 | 201 | 278 | 196 | 173 | 265 | 258 | 273 | 173 | 162 | 126 | 247 | - | | | | | | | | | | | | | | | | | | | | |
| JULESBURG | 393 | 339 | 123 | 285 | 214 | 262 | 553 | 385 | 181 | 508 | 206 | 162 | 105 | 225 | 339 | 427 | 154 | 376 | - | | | | | | | | | | | | | | | | | | | |
| LA JUNTA | 147 | 247 | 159 | 102 | 207 | 105 | 341 | 345 | 175 | 296 | 243 | 237 | 181 | 217 | 290 | 350 | 227 | 224 | 265 | - | | | | | | | | | | | | | | | | | | |
| LAMAR | 202 | 302 | 107 | 158 | 239 | 159 | 397 | 400 | 203 | 351 | 270 | 264 | 198 | 250 | 345 | 405 | 251 | 279 | 230 | 56 | - | | | | | | | | | | | | | | | | | |
| LEADVILLE | 134 | 59 | 267 | 117 | 85 | 129 | 299 | 162 | 103 | 254 | 145 | 164 | 179 | 57 | 89 | 178 | 153 | 97 | 282 | 220 | 275 | - | | | | | | | | | | | | | | | | |
| LIMON | 228 | 230 | 77 | 118 | 122 | 73 | 421 | 296 | 86 | 375 | 153 | 147 | 83 | 133 | 246 | 335 | 134 | 239 | 167 | 98 | 117 | 190 | - | | | | | | | | | | | | | | | |
| MEEKER | 272 | 109 | 391 | 255 | 209 | 266 | 300 | 48 | 227 | 273 | 211 | 251 | 303 | 182 | 68 | 104 | 280 | 230 | 402 | 357 | 413 | 138 | 314 | - | | | | | | | | | | | | | | |
| MONTROSE | 187 | 141 | 382 | 186 | 265 | 231 | 136 | 213 | 261 | 108 | 319 | 323 | 339 | 238 | 123 | 61 | 312 | 65 | 442 | 289 | 344 | 183 | 306 | 165 | - | | | | | | | | | | | | | |
| OURAY | 221 | 177 | 417 | 222 | 300 | 267 | 118 | 249 | 247 | 72 | 355 | 359 | 374 | 274 | 159 | 97 | 348 | 101 | 477 | 324 | 380 | 219 | 340 | 200 | 36 | - | | | | | | | | | | | | |
| PAGOSA SPRINGS | 89 | 222 | 385 | 197 | 277 | 242 | 105 | 356 | 272 | 60 | 341 | 334 | 350 | 259 | 264 | 229 | 323 | 165 | 448 | 236 | 292 | 194 | 316 | 332 | 168 | 132 | - | | | | | | | | | | | |
| PUEBLO | 122 | 184 | 191 | 39 | 144 | 42 | 316 | 282 | 112 | 271 | 180 | 174 | 190 | 154 | 227 | 287 | 164 | 161 | 280 | 64 | 119 | 155 | 114 | 294 | 226 | 262 | 211 | - | | | | | | | | | | |
| SALIDA | 83 | 88 | 253 | 57 | 143 | 102 | 248 | 222 | 138 | 202 | 207 | 200 | 216 | 115 | 130 | 193 | 189 | 66 | 319 | 160 | 215 | 60 | 176 | 198 | 132 | 167 | 143 | 97 | - | | | | | | | | | |
| SILVERTON | 198 | 200 | 441 | 245 | 323 | 290 | 94 | 272 | 320 | 49 | 378 | 382 | 398 | 297 | 182 | 120 | 371 | 124 | 501 | 345 | 400 | 242 | 364 | 224 | 59 | 23 | 109 | 285 | 191 | - | | | | | | | | |
| SPRINGFIELD | 233 | 348 | 153 | 204 | 285 | 205 | 427 | 446 | 249 | 382 | 315 | 310 | 244 | 296 | 391 | 451 | 296 | 325 | 276 | 101 | 46 | 319 | 163 | 459 | 390 | 426 | 322 | 165 | 261 | 431 | - | | | | | | | |
| STEAMBOAT SPRINGS | 254 | 155 | 331 | 200 | 148 | 209 | 373 | 42 | 166 | 345 | 140 | 160 | 243 | 111 | 114 | 194 | 190 | 238 | 322 | 303 | 371 | 120 | 254 | 91 | 237 | 272 | 314 | 242 | 195 | 296 | 416 | - | | | | | | |
| STERLING | 335 | 281 | 141 | 227 | 156 | 182 | 499 | 304 | 125 | 454 | 147 | 102 | 45 | 167 | 280 | 379 | 96 | 318 | 59 | 206 | 224 | 124 | 108 | 348 | 383 | 419 | 394 | 221 | 260 | 442 | 270 | 262 | - | | | | | |
| TELLURIDE | 253 | 207 | 448 | 252 | 330 | 297 | 77 | 279 | 327 | 118 | 385 | 389 | 404 | 304 | 189 | 127 | 378 | 131 | 508 | 355 | 410 | 249 | 372 | 230 | 66 | 50 | 178 | 292 | 198 | 72 | 456 | 303 | 449 | - | | | | |
| TRINIDAD | 109 | 242 | 237 | 125 | 229 | 127 | 304 | 367 | 197 | 259 | 265 | 259 | 252 | 240 | 283 | 334 | 249 | 217 | 336 | 81 | 136 | 214 | 169 | 351 | 283 | 318 | 199 | 86 | 154 | 308 | 123 | 325 | 277 | 349 | - | | | |
| VAIL | 172 | 102 | 262 | 133 | 80 | 142 | 320 | 131 | 98 | 292 | 140 | 159 | 174 | 53 | 61 | 150 | 148 | 156 | 278 | 258 | 319 | 38 | 185 | 129 | 184 | 220 | 232 | 172 | 98 | 243 | 336 | 98 | 219 | 250 | 310 | - | | |
| WALSENBURG | 73 | 205 | 223 | 88 | 192 | 90 | 267 | 330 | 160 | 222 | 228 | 222 | 238 | 203 | 247 | 307 | 212 | 160 | 300 | 74 | 130 | 177 | 156 | 314 | 246 | 281 | 162 | 49 | 117 | 271 | 160 | 289 | 263 | 312 | 37 | 215 | - | |
| WRAY | 351 | 324 | 55 | 251 | 197 | 206 | 540 | 370 | 166 | 495 | 187 | 167 | 86 | 207 | 321 | 410 | 137 | 359 | 67 | 217 | 163 | 265 | 133 | 389 | 424 | 460 | 435 | 246 | 301 | 483 | 209 | 327 | 85 | 490 | 292 | 260 | 61 | - |

## COLORADO INDEX

Population shown for incorporated places
Elevations are shown in red

Population information from 1980 census, issued October, 1981
COUNTY SEAT IN BOLD LETTERS

COLORADO


| Place | Population | Elevation | Grid |
|---|---|---|---|
| **A** | | | |
| Abarr | | 4,230 | E-26 |
| Agate | | 5,430 | G-21 |
| Aguilar | 624 | 6,400 | O-18 |
| **Akron** | 1,716 | 4,662 | D-24 |
| **Alamosa** | 6,830 | 7,544 | O-13 |
| Allenspark | | 8,520 | D-14 |
| Allison | | 6,250 | P-7 |
| Alma | 132 | 10,355 | H-12 |
| Almont | | 8,010 | J-9 |
| Amherst | | 3,680 | B-28 |
| Antero Jct | | 9,220 | I-13 |
| Anton | | 4,870 | F-24 |
| Antonito | 1,103 | 7,888 | P-13 |
| Arapahoe | | 4,050 | I-28 |
| Arboles | | 6,260 | P-7 |
| Arlington | | 4,240 | K-23 |
| Aroya | | 4,600 | I-24 |
| Arriba | 236 | 5,228 | H-24 |
| Arriola | | 6,400 | O-2 |
| Arvada | 84,576 | 5,337 | F-16 |
| **Aspen** | 3,678 | 7,908 | H-9 |
| Atwood | | 3,990 | C-24 |
| Ault | 1,056 | 4,940 | B-18 |
| Aurora | 158,588 | 5,342 | F-17 |
| Austin | | 5,025 | J-5 |
| Avon | 640 | 7,430 | F-11 |
| Avondale | | 4,550 | L-19 |
| **B** | | | |
| Bailey | | 7,750 | G-15 |
| Barnsville | | 4,650 | C-19 |
| Bartlett | | 3,870 | O-28 |
| Basalt | 529 | 6,624 | G-9 |
| Baxter | | 4,610 | L-19 |
| Bayfield | 724 | 6,900 | P-6 |
| Bedrock | | 4,970 | K-1 |
| Bellvue | | 5,120 | B-16 |
| Bennett | 942 | 5,483 | F-19 |
| Berthoud | 2,362 | 5,030 | C-16 |
| Bergen Park | | 7,791 | F-15 |
| Beshoar Jct | | 5,910 | P-19 |
| Bethune | 149 | 4,257 | G-27 |
| Beulah | | 6,200 | L-17 |
| Black Forest | | 7,370 | I-18 |
| Black Hawk | 232 | 8,042 | E-15 |
| Blakeland | | 5,420 | F-17 |
| Blanca | 252 | 7,746 | O-15 |
| Blue Mountain | | 5,820 | D-1 |
| Blue River | 230 | 10,000 | G-12 |
| Bonanza | 8 | 9,400 | L-12 |
| Boncarbo | | 6,870 | P-18 |
| Bond | | 6,710 | E-10 |
| Boone | 431 | 4,500 | L-20 |
| **Boulder** | 76,685 | 5,363 | D-16 |
| Bowie | | 5,850 | I-6 |
| Bow Mar | 930 | 5,500 | F-17 |
| Boyero | | 4,730 | I-24 |
| Brandon | | 3,930 | K-27 |
| Branson | 73 | 6,298 | P-21 |
| **Breckenridge** | 818 | 9,603 | G-13 |
| Breen | | 7,500 | P-4 |
| Briggsdale | | 4,840 | B-19 |
| **Brighton** | 12,773 | 4,982 | E-17 |
| Bristol | | 3,550 | L-27 |
| Broomfield | 20,730 | 5,420 | E-16 |
| Brush | 4,082 | 4,231 | D-22 |
| Buckingham | | 4,940 | B-21 |
| Buena Vista | 2,075 | 7,954 | I-12 |
| Buffalo Creek | | 6,750 | G-15 |
| Buford | | 7,000 | E-6 |
| **Burlington** | 3,107 | 4,163 | G-28 |
| Burns | | 6,600 | E-9 |
| Byers | | 5,200 | F-20 |
| **C** | | | |
| Caddoa | | 3,780 | L-25 |
| Cahone | | 6,600 | N-1 |
| Calhan | 541 | 6,507 | I-19 |
| Cameo | | 4,820 | H-3 |
| Camp Bird | | 9,750 | M-6 |
| Campion | | 5,120 | C-16 |
| Campo | 185 | 4,339 | P-26 |
| **Canon City** | 13,037 | 5,332 | K-16 |
| Capulin | | 7,810 | P-12 |
| Carbondale | 2,084 | 6,181 | G-8 |
| Carlton | | 3,530 | L-27 |
| Carr | | 5,700 | A-17 |
| Cascade | | 7,370 | I-17 |
| **Castle Rock** | 3,900 | 6,202 | G-17 |
| Cedaredge | 1,184 | 6,100 | I-5 |
| Cedarwood | | 5,600 | M-18 |
| Center | 1,630 | 7,645 | N-12 |
| **Central City** | 329 | 8,496 | F-14 |
| Chama | | 6,420 | P-15 |
| Cheney Center | | 3,570 | M-28 |
| Cheraw | 233 | 4,130 | L-23 |
| Cherry Hills Village | 5,127 | 5,420 | F-17 |
| **Cheyenne Wells** | 950 | 4,296 | I-27 |
| Chimney Rock | | 6,540 | P-7 |
| Chipita Park | | 7,560 | I-17 |
| Chivington | | 3,890 | K-27 |
| Chromo | | 7,280 | P-9 |
| Cimarron | | 6,900 | K-6 |
| Clark | | 7,270 | B-9 |
| Clarkville | | 4,050 | C-26 |
| Clifton | | 4,710 | H-3 |
| Climax | | 11,320 | G-12 |
| Coal Creek | 190 | 5,600 | K-16 |
| Coaldale | | 6,480 | K-14 |
| Coalmont | | 8,200 | C-11 |
| Cokedale | 90 | 6,200 | P-18 |
| Collbran | 344 | 5,987 | H-5 |
| Colorado City | | 5,800 | M-17 |
| **Colorado Springs** | 214,821 | 6,012 | I-17 |
| Columbine | | 8,680 | A-9 |
| Columbine Valley | 923 | 5,280 | F-16 |
| Commerce City | 16,234 | 5,150 | I-17 |
| Como | | 9,800 | G-13 |
| **Conejos** | | 7,800 | P-13 |
| Conifer | | 8,270 | G-15 |
| Cope | | 4,400 | F-25 |
| Copper Mtn. Resort | | 9,680 | G-12 |
| **Cortez** | 7,095 | 6,200 | O-2 |
| Cotopaxi | | 6,380 | K-14 |
| Cowdrey | | 7,910 | A-11 |
| **Craig** | 7,133 | 6,185 | C-6 |
| Crawford | 268 | 6,600 | J-6 |
| **Creede** | 610 | 8,852 | M-9 |
| Crested Butte | 959 | 8,885 | I-9 |
| Crestone | 54 | 7,863 | M-14 |
| **Cripple Creek** | 655 | 9,494 | I-16 |
| Crook | 177 | 3,711 | A-25 |
| Crowley | 192 | 4,275 | L-21 |
| Cuchara | | 8,470 | O-16 |
| **D** | | | |
| Dacono | 2,321 | 5,017 | D-17 |
| Dailey | | 4,130 | B-26 |
| DeBeque | 279 | 4,935 | G-4 |
| Deckers | | 6,400 | H-16 |
| Deer Ridge | | 8,930 | C-14 |
| Deer Trail | 463 | 5,183 | F-20 |
| Delhi | | 5,040 | N-21 |
| **Del Norte** | 1,709 | 7,874 | N-11 |
| **Delta** | 3,931 | 4,961 | J-4 |
| **Denver** | 492,365 | 5,280 | F-16 |
| Devine | | 4,570 | K-19 |
| Dillon | 337 | 9,156 | F-12 |
| Dinosaur | 313 | 5,900 | D-1 |
| Divide | | 9,160 | I-16 |
| Dolores | 802 | 6,936 | O-3 |
| Dotsero | | 6,160 | F-8 |
| **Dove Creek** | 826 | 6,843 | N-1 |
| Dowd | | 7,750 | F-11 |
| Doyleville | | 8,070 | K-10 |
| Drake | | 6,160 | C-15 |
| Dumont | | 7,950 | F-14 |
| Dunton | | 8,840 | N-4 |
| Dupont | | 5,110 | E-17 |
| **Durango** | 11,649 | 6,512 | P-5 |
| **E** | | | |
| **Eads** | 878 | 4,213 | K-26 |
| **Eagle** | 950 | 6,600 | F-9 |
| Eastlake | | 5,270 | E-17 |
| East Portal | | 9,200 | E-14 |
| Eaton | 1,932 | 4,839 | C-18 |
| Echo Lake | | 10,650 | F-14 |
| Eckley | 262 | 3,894 | D-27 |
| Edgewater | 4,866 | 5,355 | F-16 |
| Edwards | | 7,200 | F-10 |
| Egnar | | 7,330 | M-1 |
| Elbert | | 6,720 | H-19 |
| Eldora | | 8,700 | E-14 |
| Eldorado Springs | | 5,750 | E-15 |
| Elizabeth | 789 | 6,448 | G-18 |
| Elk Springs | | 6,370 | C-3 |
| Ellicott | | 6,010 | I-19 |
| El Moro | | 5,770 | P-19 |
| El Rancho | | 7,670 | F-15 |
| Empire | 423 | 8,601 | F-14 |
| Englewood | 30,021 | 5,306 | F-17 |
| Erie | 1,254 | 5,038 | E-16 |
| Estes Park | 2,703 | 7,522 | C-14 |
| Evans | 5,063 | 4,651 | C-18 |
| Evergreen | | 7,040 | F-15 |
| **F** | | | |
| **Fairplay** | 421 | 9,953 | H-13 |
| Falcon | | 6,830 | I-18 |
| Farisita | | 6,960 | N-16 |
| Federal Heights | 7,846 | 5,535 | E-16 |
| Firestone | 1,207 | 4,970 | D-17 |
| Firstview | | 4,630 | I-27 |
| Flagler | 550 | 4,931 | G-24 |
| Fleming | 388 | 4,240 | B-26 |
| Florence | 2,987 | 5,187 | K-16 |
| Florissant | | 8,170 | I-15 |
| **Ft. Collins** | 65,092 | 4,984 | C-16 |
| Fort Garland | | 7,936 | O-15 |
| Fort Lewis | | 7,610 | P-4 |
| Fort Lupton | 4,251 | 4,914 | D-17 |
| Fort Lyon | | 3,870 | L-25 |
| **Ft. Morgan** | 8,768 | 4,330 | D-21 |
| Fountain | 8,324 | 5,546 | H-18 |
| Fowler | 1,227 | 4,341 | L-21 |
| Foxton | | 6,460 | G-16 |
| Franktown | | 6,120 | G-18 |
| Fraser | 470 | 8,550 | E-13 |
| Frederick | 855 | 4,982 | D-17 |
| Frisco | 1,221 | 9,097 | F-12 |
| Fruita | 2,810 | 4,498 | H-2 |
| **G** | | | |
| Galatea | | 4,380 | K-25 |
| Galeton | | 4,760 | C-18 |
| Garcia | | 7,693 | P-14 |
| Garden City | 85 | 4,670 | C-18 |
| Gardner | | 7,000 | N-16 |
| Garfield | | 9,550 | J-12 |
| Garo Park | | 9,180 | H-13 |
| Gateway | | 4,590 | J-1 |
| Gem Village | | 6,850 | P-6 |
| Genoa | 165 | 5,602 | H-23 |
| **Georgetown** | 830 | 8,519 | F-14 |
| Gilcrest | 1,025 | 4,754 | D-17 |
| Gill | | 4,670 | C-18 |
| Gilman | | 8,970 | G-11 |
| Glade Park | | 6,750 | I-2 |
| Gladstone | | 10,600 | M-6 |
| Glendale | 2,496 | 5,350 | F-17 |
| Glendevey | | 8,300 | B-13 |
| Glen Haven | | 7,100 | C-15 |
| **Glenwood Springs** | 4,637 | 5,746 | G-7 |
| **Golden** | 12,237 | 5,675 | F-15 |
| Goodrich | | 4,380 | C-20 |
| Gould | | 8,910 | C-13 |
| Granada | 557 | 3,484 | L-27 |
| Granby | 963 | 7,935 | D-13 |
| **Grand Junction** | 27,956 | 4,586 | H-2 |
| Grand Lake | 382 | 8,369 | D-13 |
| Granite | | 8,920 | I-12 |
| Grant | | 8,580 | G-14 |
| Great Divide | | 6,850 | B-5 |
| **Greeley** | 53,006 | 4,663 | C-18 |
| Green Mtn. Falls | 607 | 7,000 | I-17 |
| Greenwood Village | 5,729 | 5,422 | F-17 |
| Greystone | | 6,673 | B-2 |
| Grover | 158 | 5,071 | A-20 |
| Guffey | | 8,660 | J-15 |
| Gulnare | | 6,800 | O-18 |
| **Gunnison** | 5,785 | 7,703 | K-9 |
| Gypsum | 743 | 6,334 | F-9 |
| **H** | | | |
| Hahns Peak | | 8,120 | B-9 |
| Hale | | 3,600 | F-28 |
| Hamilton | | 6,240 | C-6 |
| Hartman | 122 | 3,600 | L-28 |
| Hartsel | | 8,860 | I-13 |
| Hasty | | 3,870 | L-25 |
| Haswell | 126 | 4,538 | K-24 |
| Hawley | | 3,930 | M-22 |
| Haxtun | 1,014 | 4,028 | B-26 |
| Hayden | 1,720 | 6,336 | C-8 |
| Heartstrong | | 4,050 | E-26 |
| Heeney | | 7,870 | E-11 |
| Henderson | | 5,020 | E-17 |
| Hereford | | 5,260 | A-19 |
| Hermosa | | 6,640 | O-5 |
| Hesperus | | 8,110 | P-4 |
| Hiawatha | | 7,200 | A-2 |
| Hillrose | 213 | 4,165 | C-23 |
| Hillside | | 7,480 | L-14 |
| Hoehne | | 5,700 | P-19 |
| Holly | 969 | 3,397 | L-28 |
| **Holyoke** | 2,092 | 3,746 | B-27 |
| Homelake | | 7,620 | N-13 |
| Hooper | 71 | 7,551 | N-13 |
| Hotchkiss | 849 | 5,351 | I-6 |
| **Hot Sulphur Springs** | 405 | 7,670 | D-12 |
| Howard | | 6,720 | K-13 |
| Hoyt | | 4,760 | E-20 |
| Hudson | 698 | 5,024 | D-18 |
| **Hugo** | 776 | 5,046 | H-23 |
| Hygiene | | 5,090 | D-16 |
| **I** | | | |
| Idaho Springs | 2,077 | 7,540 | F-14 |
| Idalia | | 3,960 | F-28 |
| Idledale | | 6,460 | F-16 |
| Ignacio | 667 | 6,432 | P-6 |
| Iliff | 218 | 3,833 | B-24 |
| Indian Hills | | 6,840 | F-15 |
| **J** | | | |
| Jamestown | 223 | 6,920 | D-15 |
| Jansen | | 6,070 | P-18 |
| Jaroso | | 7,568 | P-14 |
| Jefferson | | 9,500 | G-14 |
| Joes | | 4,270 | F-26 |
| Johnson Village | | 7,850 | I-12 |
| Johnstown | 1,535 | 4,820 | C-17 |
| **Julesburg** | 1,528 | 3,477 | A-28 |
| **K** | | | |
| Karval | | 5,070 | J-23 |
| Kassler | | 5,500 | G-16 |
| Keenesburg | 541 | 4,958 | D-19 |
| Kelim | | 4,935 | C-17 |
| Keota | 4 | 4,961 | B-20 |
| Kersey | 913 | 4,617 | C-18 |
| Keystone | | 9,250 | F-13 |
| Kim | 100 | 5,690 | N-23 |
| **Kiowa** | 206 | 6,347 | G-19 |
| Kirk | | 4,220 | F-26 |
| Kit Carson | 278 | 4,285 | J-25 |
| Kittredge | | 6,810 | F-15 |
| Kline | | 6,950 | P-4 |
| Kornman | | 3,680 | L-26 |
| Kremmling | 1,296 | 7,364 | E-11 |
| Kutch | | 5,670 | I-21 |
| **L** | | | |
| Lafayette | 8,985 | 5,237 | E-16 |
| La Garita | | 7,840 | M-12 |
| Laird | | 3,400 | D-28 |
| La Jara | 858 | 7,602 | O-13 |
| **La Junta** | 8,338 | 4,066 | M-23 |
| **Lake City** | 206 | 8,671 | M-7 |
| Lake George | | 7,980 | I-15 |
| Lakeside | 19 | 5,360 | F-16 |
| Lakewood | 113,808 | 5,449 | F-16 |
| **Lamar** | 7,713 | 3,622 | L-26 |
| La Plata | | 6,020 | O-4 |
| Laporte | | 5,060 | B-16 |
| Last Chance | | 4,770 | F-22 |
| Larkspur | 141 | 6,680 | F-17 |
| La Salle | 1,929 | 4,676 | C-18 |
| **Las Animas** | 2,818 | 3,901 | L-24 |
| La Veta | 611 | 7,013 | O-17 |
| Lawson | | 8,120 | F-14 |
| Lay | | 6,170 | C-5 |
| Lazear | | 5,440 | J-6 |
| **Leadville** | 3,879 | 10,152 | H-12 |
| Lebanon | | 6,672 | O-2 |
| Lewis | | 6,650 | O-2 |
| Limon | 1,805 | 5,366 | H-22 |
| Lindon | | 4,890 | F-23 |
| **Littleton** | 28,631 | 5,362 | F-16 |
| Livermore | | 5,800 | B-16 |
| Lochbuie | 895 | 4,980 | E-18 |
| Log Lane Village | 709 | 4,330 | D-21 |
| Loma | | 4,510 | H-1 |
| Lonetree | | 7,030 | P-8 |
| Longmont | 42,942 | 4,979 | D-16 |
| Louisville | 5,593 | 5,350 | E-16 |
| Louviers | | 5,680 | G-16 |
| Loveland | 30,244 | 4,982 | C-16 |
| Lucerne | | 4,750 | C-18 |
| Lycan | | 3,750 | N-28 |
| Lyons | 1,137 | 5,374 | D-15 |
| **M** | | | |
| Mack | | 4,520 | H-1 |
| Maher | | 6,700 | J-6 |
| Malta | | 9,560 | H-11 |
| Manassa | 945 | 7,683 | P-13 |
| Mancos | 870 | 6,993 | O-4 |
| Manitou Springs | 4,475 | 6,412 | I-17 |
| Manzanola | 459 | 4,252 | L-21 |
| Marble | 30 | 7,950 | H-8 |
| Marshall | | 5,480 | E-16 |
| Marvel | | 6,720 | P-4 |
| Masonville | | 5,380 | C-16 |
| Masters | | 4,490 | D-20 |
| Matheson | | 5,780 | H-21 |
| Maybell | | 5,920 | B-4 |
| Mayday | | 8,080 | O-4 |
| May Valley | | 3,710 | L-26 |
| McClave | | 3,860 | L-25 |
| McCoy | | 6,690 | E-10 |
| Mead | 356 | 5,140 | D-17 |
| **Meeker** | 2,356 | 6,249 | E-5 |
| Meeker Park | | 8,480 | D-15 |
| Meredith | | 7,790 | G-10 |
| Merino | 255 | 4,035 | C-23 |
| Mesa | | 5,650 | H-4 |
| Mesita | | 7,660 | P-14 |
| Milliken | 1,506 | 4,760 | C-17 |
| Milner | | 6,530 | C-9 |
| Mineral Hot Springs | | 7,740 | L-13 |
| Minturn | 1,060 | 7,817 | F-11 |
| Model | | 5,610 | O-20 |
| Moffat | 105 | 7,561 | M-13 |
| Molina | | 5,610 | H-5 |
| Monte Vista | 3,902 | 7,663 | N-12 |
| Montezuma | | 10,280 | F-13 |
| **Montrose** | 8,722 | 5,794 | K-5 |
| Monument | 690 | 6,960 | H-17 |
| Monument Park | | 8,523 | P-16 |
| Morrison | 478 | 5,800 | F-16 |
| Mosca | | 7,550 | N-13 |
| Mountain View | 584 | 5,385 | F-16 |
| Mount Princeton Hot Springs | | 8,100 | J-12 |
| Mt. Crested Butte | 272 | 8,945 | I-9 |
| **N** | | | |
| Nathrop | | 7,690 | J-12 |
| Naturita | 819 | 5,431 | L-2 |
| Nederland | 1,212 | 8,236 | E-14 |
| New Castle | 563 | 5,550 | F-7 |
| Ninaview | | 4,400 | N-24 |
| Niwot | | 5,090 | D-16 |
| North Avondale | | 4,510 | L-19 |
| Northglenn | 29,847 | 5,460 | E-17 |
| North Pole | | 7,600 | I-17 |
| Norwood | 478 | 7,014 | L-3 |
| Nucla | 1,027 | 5,862 | L-2 |
| Nunn | 295 | 5,185 | B-18 |
| **O** | | | |
| Oak Creek | 929 | 7,414 | D-9 |
| Ohio | | 8,560 | J-10 |
| Olathe | 1,262 | 5,346 | J-5 |
| Olney Spgs | 253 | 4,391 | L-21 |
| Ophir | 38 | 9,280 | M-5 |
| Orchard | | 4,400 | C-20 |
| Orchard City | 1,914 | 5,800 | I-5 |
| **Ordway** | 1,135 | 4,312 | L-22 |
| Otis | 534 | 4,335 | D-25 |
| **Ouray** | 684 | 7,706 | M-6 |
| Ovid | 439 | 3,521 | A-27 |
| Oxford | | 6,590 | P-6 |
| **P** | | | |
| Padroni | | 4,000 | B-24 |
| Pagoda | | 6,570 | C-7 |
| Pagosa Jct | | 6,260 | P-8 |
| **Pagosa Springs** | 1,331 | 7,079 | P-9 |
| Palisade | 1,551 | 4,727 | H-3 |
| Palmer Lake | 1,130 | 7,225 | H-17 |
| Paoli | 81 | 3,896 | B-27 |
| Paonia | 1,425 | 5,674 | I-6 |
| Parachute | 338 | 5,095 | G-5 |
| Paradox | | 5,300 | K-1 |
| Parkdale | | 5,760 | K-15 |
| Parker | | 5,870 | G-18 |
| Parlin | | 7,930 | K-10 |
| Parshall | | 7,560 | E-12 |
| Peckham | | 4,720 | D-18 |
| Peetz | 220 | 4,432 | A-24 |
| Penrose | | 5,330 | K-17 |
| Peyton | | 6,780 | I-19 |
| Phippsburg | | 7,420 | D-9 |
| Pierce | 878 | 5,035 | B-18 |
| Pine | | 6,770 | G-15 |
| Pine Junction | | 8,443 | G-17 |
| Pinecliffe | | 8,000 | E-15 |
| Pinewood Springs | | 6,500 | D-15 |
| Pitkin | 59 | 9,241 | J-11 |
| Placerville | | 7,300 | M-4 |
| Platoro | | 9,750 | O-11 |
| Platteville | 1,662 | 4,820 | D-17 |
| Pleasant View | | 6,900 | N-2 |
| Poncha Springs | 321 | 7,469 | K-12 |
| Poudre Park | | 5,676 | B-15 |
| Powderhorn | | 8,080 | L-8 |
| Powder Wash | | 6,600 | A-4 |
| Pritchett | 183 | 4,827 | O-25 |
| Proctor | | 3,770 | A-25 |
| Prospect Valley | | 4,980 | D-19 |
| Pryor | | 6,426 | O-18 |
| **Pueblo** | 101,686 | 4,695 | K-18 |
| Pueblo West | | 4,960 | K-18 |
| Punkin Center | | 5,360 | I-22 |
| Purcell | | 5,010 | B-18 |
| **R** | | | |
| Radium | | 6,910 | E-10 |
| Ramah | 119 | 6,094 | H-20 |
| Rand | | 8,620 | C-12 |
| Rangely | 2,113 | 5,224 | D-1 |
| Raymer | 80 | 4,773 | B-21 |
| Raymond | | 7,800 | D-15 |
| Red Cliff | 409 | 8,750 | G-11 |
| Red Feather Lakes | | 8,200 | B-14 |
| Redmesa | | 6,550 | P-4 |
| Red Mountain | | 10,640 | M-6 |
| Redstone | | 7,180 | H-8 |
| Redvale | | 6,470 | L-3 |
| Red Wing | | 7,780 | N-15 |
| Rico | 76 | 8,827 | N-4 |
| Ridgway | 369 | 6,985 | L-6 |
| Rifle | 3,215 | 5,345 | G-6 |
| Rio Blanco | | 7,250 | F-5 |
| Rockport | | 5,700 | A-18 |
| Rockvale | 338 | 5,350 | K-16 |
| Rockwood | | 7,350 | O-5 |
| Rocky Ford | 4,804 | 4,178 | L-22 |
| Roggen | | 4,700 | D-19 |
| Rollinsville | | 8,420 | E-14 |
| Romeo | 308 | 7,750 | P-13 |
| Rosedale | 38 | 4,705 | C-18 |
| Rosita | | 8,810 | L-15 |
| Roxborough Park | | 6,040 | G-16 |
| Royal Gorge | | 6,400 | K-16 |
| Rush | | 6,010 | I-20 |
| Rustic | | 7,160 | B-14 |
| Rye | 232 | 6,900 | M-17 |
| **S** | | | |
| **Saguache** | 656 | 7,697 | L-12 |
| **Salida** | 4,870 | 7,036 | J-13 |
| San Acacio | | 7,820 | P-14 |
| Sanford | 687 | 7,560 | P-13 |
| San Francisco | | 9,440 | P-15 |
| **San Luis** | 842 | 7,965 | P-15 |
| San Pablo | | 8,100 | P-15 |
| Sapinero | | 7,600 | K-7 |
| Sargents | | 7,920 | K-11 |
| Sawpit | 41 | 7,554 | M-5 |
| Security-Widefield | | 5,730 | I-18 |
| Sedalia | | 5,860 | G-17 |
| Sedgwick | 258 | 3,500 | A-27 |
| Segundo | | 6,480 | P-18 |
| Seibert | 180 | 4,710 | G-25 |
| Severance | 102 | 4,890 | C-17 |
| Shawnee | | 8,150 | G-14 |
| Shaffers Crossing | | 7,960 | G-17 |
| Sheridan | 5,377 | 5,307 | F-16 |
| Sheridan Lake | 87 | 4,283 | K-28 |
| Silt | 923 | 5,432 | G-6 |
| Silver Cliff | 280 | 7,982 | L-15 |
| Silver Plume | 140 | 9,118 | F-14 |
| Silverthorne | 989 | 8,790 | F-12 |
| **Silverton** | 794 | 9,318 | M-6 |
| Simla | 494 | 6,029 | H-20 |
| Slater | | 6,540 | A-7 |
| Slick Rock | | 5,510 | L-1 |
| Snowmass | | 6,880 | G-9 |
| Snowmass Village | 999 | 8,575 | H-9 |
| Snyder | | 4,180 | C-22 |
| Somerset | | 6,040 | I-7 |
| South Fork | | 8,180 | N-10 |
| Spar City | | 9,440 | N-9 |
| **Springfield** | 1,657 | 4,365 | O-26 |
| Sprucewood | | 7,086 | G-16 |
| Starkville | 127 | 6,360 | P-19 |
| State Bridge | | 6,740 | E-10 |
| **Steamboat Springs** | 5,098 | 6,695 | C-9 |
| St. Elmo | | 10,000 | J-11 |
| **Sterling** | 11,385 | 3,935 | B-24 |
| Stoneham | | 4,600 | B-22 |
| Stoner | | 7,480 | N-3 |
| Stonewall | | 7,800 | P-16 |
| Stonington | | 3,940 | O-28 |
| Strasburg | | 5380 | F-19 |
| Stratton | 705 | 4,414 | G-26 |
| Sugar City | 306 | 4,300 | L-22 |
| Summitville | | 11,250 | O-10 |
| Sunbeam | | 5,880 | B-4 |
| Superior | 208 | 5,512 | E-16 |
| Swink | 668 | 4,116 | L-22 |
| **T** | | | |
| Tabernash | | 8,320 | E-13 |
| Teds Place | | 5,240 | B-16 |
| **Telluride** | 1,047 | 8,745 | M-5 |
| Texas Creek | | 6,230 | K-14 |
| Thatcher | | 5,420 | O-20 |
| The Forks | | 5,880 | B-16 |
| Thornton | 40,343 | 5,268 | E-17 |
| Timnath | 185 | 4,877 | C-17 |
| Timpas | | 4,480 | M-22 |
| Tincup | | 10,160 | J-11 |
| Tiny Town | | 6,480 | F-16 |
| Tobe | | 5,850 | P-22 |
| Toonerville | | 4,170 | M-24 |
| Toponas | | 8,280 | E-9 |
| Towaoc | | 5,800 | P-2 |
| Towner | | 3,920 | K-28 |
| Trinchera | | 5,800 | P-21 |
| **Trinidad** | 9,663 | 6,025 | P-19 |
| Twin Lakes | | 9,210 | H-11 |
| Two Buttes | 84 | 4,125 | N-27 |
| Tyrone | | 5,520 | O-20 |
| **U** | | | |
| Uravan | | 4,990 | K-2 |
| Utleyville | | 5,150 | O-25 |
| **V** | | | |
| Vail | 2,261 | 8,150 | F-11 |
| Valdez | | 6,470 | P-18 |
| Vancorum | | 5,340 | L-2 |
| Vernon | | 3,930 | E-27 |
| Victor | 265 | 9,693 | J-16 |
| Vilas | 118 | 4,158 | O-27 |
| Villa Grove | | 7,980 | L-13 |
| Villegreen | | 5,500 | O-23 |
| Vineland | | 4,640 | L-19 |
| Virginia Dale | | 7,000 | A-16 |
| Vona | 94 | 4,504 | G-26 |
| **W** | | | |
| Wagon Wheel Gap | | 8,390 | N-9 |
| **Walden** | 947 | 8,099 | B-12 |
| **Walsenburg** | 3,945 | 6,185 | N-18 |
| Walsh | 884 | 3,956 | O-28 |
| Ward | 129 | 9,253 | E-15 |
| Watkins | | 5,530 | F-18 |
| Waunita Hot Spgs | | 8,940 | K-11 |
| Weldona | | 5,003 | C-21 |
| Wellington | 1,215 | 5,201 | B-17 |
| **Westcliffe** | 324 | 7,888 | L-15 |
| Westcreek | | 7,520 | H-16 |
| Westminster | 50,211 | 5,280 | E-16 |
| Weston | | 7,000 | P-17 |
| Wetmore | | 5,090 | L-16 |
| Wheat Ridge | 30,293 | 5,445 | F-16 |
| Whitewater | | 4,660 | I-3 |
| Wiggins | 531 | 4,540 | D-20 |
| Wild Horse | | 4,540 | I-25 |
| Wiley | 425 | 3,731 | L-26 |
| Willard | | 4,400 | C-23 |
| Williamsburg | 72 | 5,380 | K-16 |
| Windsor | 4,277 | 4,800 | C-17 |
| Winter Park | 480 | 9,110 | E-14 |
| Wolcott | | 6,960 | F-10 |
| Woodland Park | 2,634 | 8,465 | I-16 |
| Woodrow | | 4,480 | E-22 |
| Woody Creek | | 7,400 | H-9 |
| **Wray** | 2,131 | 3,516 | D-28 |
| **Y** | | | |
| Yampa | 472 | 7,892 | D-9 |
| Yellow Jacket | | 6,900 | N-2 |
| Yoder | | 6,020 | I-20 |
| **Yuma** | 2,824 | 4,132 | D-26 |