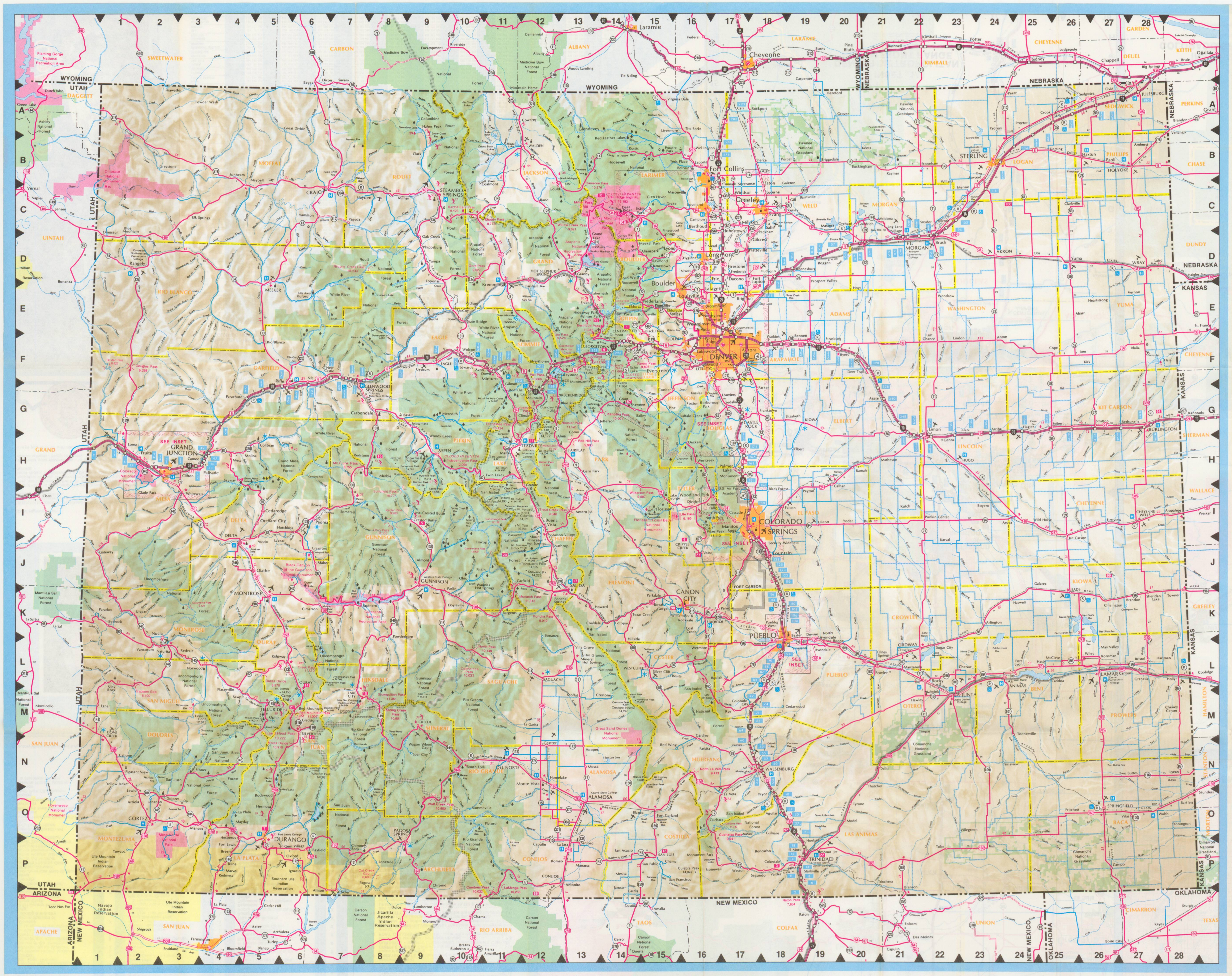

DEPARTMENT OF HIGHWAYS - STATE OF COLORADO

IN COOPERATION WITH THE U.S. DEPARTMENT OF TRANSPORTATION, FEDERAL HIGHWAY ADMINISTRATION

JOSEPH F. DOLAN
Executive Director

DWIGHT M. BOWER
Deputy Director

ROBERT L. CLEVENGER
Chief Highway Engineer

THE STATE HIGHWAY COMMISSIONERS
JOSEPH A. "TONY" FORTINO, PUEBLO, CHAIRMAN

King H. Harris, Denver, Vice Chairman
Grant Wilkins, Littleton
Charles L. Hanavan, Jr., Cheyenne Wells
George G. Alderman, Colorado Springs
C.W. "Bill" Brennan, Rifle
James Golden, Grand Junction
Bill E. Roundtree, Durango
Richard J. Albrecht, Fort Collins

Homer L. Bruton, Commission Secretary
4201 EAST ARKANSAS AVENUE, DENVER, COLORADO 80222

All contents
©1984 Colorado State Department of Highways

INFORMATION FOR MOTORISTS

COLORADO, the Centennial State, was admitted to the Union in 1876. It is the eighth largest state in area and is the highest in average elevation except Alaska.

THE HIGHEST ALTITUDE in Colorado is at Mount Elbert in Lake county, rising 14,433 feet above sea level. The peak, near the center of the state, is one of 53 "fourteeners" rising above 14,000 feet. America's highest paved auto road climbs 14,264 feet to the top of Mount Evans and was resurfaced in autumn 1983. The state's lowest elevation is 3,350 feet near Holly.

THE CONTINENTAL DIVIDE running in a north to south direction separates the Atlantic Ocean drainage from the Pacific Ocean drainage.

SPECTACULAR SCENERY provides backdrops for National and state parks and their four-season playgrounds offering boating, camping, fishing, hunting, or outdoor relaxation. Colorado is "Ski Country USA" with more than forty ski and winter sports areas.

SPEED LIMITS are posted on practically all state highways. 55-miles-per-hour, the maximum speed limit nationally, applies to interstate highways as well as U.S.-designated and state routes. In the absence of black-and-white signs, *speed limits* are: 20 mph on narrow, winding mountain highways and blind curves, 25 mph in any business district, 30 mph in any residential area and 40 mph on open mountain highways. Black-and-yellow signs show *advisory* speeds for road curves or other locations where extra driving care is needed. Drivers involved in *traffic accidents* are required by law to exchange license and registration information, and to render reasonable assistance to injured persons. Local police are to be notified, within cities or towns. Outside incorporated cities and towns, accidents are to be reported to the Colorado State Patrol or county sheriff immediately.

TINTED WINDOWS are prohibited on Colorado-registered vehicles. A 1984 law bans the "windshield or any other windows to the left or right of the driver, covered with, composed of, or treated with any substance which presents an opaque, non-transparent, metallic or mirrored finish." The only exception to the new law involves vehicles with windows that were a component part at the time of manufacture, or windows replacing original equipment. Non-transparent material may cover the top four inches of a windshield if it does not present a glaring effect.

CHILD SAFETY SEATS are required of resident drivers who transport children who are under four years old or weigh less than 40 pounds. A 1984 law requires approved child safety seats in private, non-commercial vehicles.

SNOW TIRES OR CHAINS may be required by the Colorado Department of Highways during winter storms or when roads are icy or snow-covered. Colorado State Patrol troopers, highway maintenance persons or regulatory signs may inform motorists.

When snow tires are required, the following list of equipment is acceptable:

1. Conventional mud and snow tread (M/S) with or without studs, with a minimum tread depth of ⅛ inch.
2. Tires of the *all weather* type bearing the mark (M/S) with a minimum tread depth of ⅛ inch.
3. Four wheel drive vehicles (all four wheels engaged) with adequate tires. (Adequate tires include those with "summer" conventional tread with a minimum tread depth of ⅛ inch or the type mentioned in 1 or 2 above.)
4. Any type tire with plastic chains.

On rare occasion when "chains only" are required, the following list of equipment is acceptable:

1. Any type tire with conventional steel link chains.
2. Any type tire with cable chains.
3. Four wheel drive vehicles (all four wheels engaged) with:
   A. Conventional mud and snow tread (M/S) with or without studs, with a minimum tread depth of ⅛ inch.
   B. Tires of the *all weather* type bearing the mark (M/S), with a minimum depth of ⅛ inch.

SCHOOL BUSES: Motorists are required to Stop for School Buses which are receiving or discharging children. A driver traveling in either direction on a two-lane roadway must stop before reaching a school bus whenever the bus' flashing red lights are operating. On a four-lane divided (by a median) highway with separate roadways for each direction of travel, a driver is required to stop for the flashing red lights only when traveling in the same direction as the school bus. In addition to the flashing red lights, school buses display a red signal arm in the shape of an octagon extended from the left side of the bus.

COUNTY ROADS often provide access to communities, and to scenic and recreation areas. Motorists planning travel in remote areas, particularly on unimproved roads like the one over Cottonwood Pass west of Buena Vista, are advised to make local inquiry concerning road conditions. On the state highway system, U.S. 34 (Trail Ridge Road) in Rocky Mountain National Park is closed in winter as is S.H. 82 east of Aspen over Independence Pass.

A TIGHTLY CLOSED AUTOMOBILE can be a particular hazard in high altitude where the lack of oxygen causes motor vehicles to emit more carbon monoxide than at sea level. Yet, the human body can tolerate much less carbon monoxide at high altitude because of the lack of oxygen. The presence of carbon monoxide is not normally detected by the motorist until critical levels have developed. An air vent should be kept slightly open at all times, both summer and winter. If you get a headache or become drowsy, open all windows and breathe fresh air for several minutes. The same advice applies when running the motor in a parked vehicle.

PLEASE KEEP OUR HIGHWAYS CLEAN by using a litterbag in your vehicle and by depositing trash in roadside litter barrels provided.

LEGEND

PRINCIPAL THROUGH HIGHWAYS

- MULTILANE DIVIDED, ACCESS FULL-CONTROLLED
- MULTILANE DIVIDED
- MULTILANE UNDIVIDED
- 2 LANE PAVED
- SURFACE TREATED
- GRAVEL
- UNIMPROVED

Local inquiry should be made concerning road conditions

CONNECTING COUNTY ROADS

- MULTILANE DIVIDED
- MULTILANE UNDIVIDED
- 2 LANE PAVED
- SURFACE TREATED
- GRAVEL
- UNIMPROVED

Local inquiry should be made concerning road conditions.

ACCESS POINTS

- FULL INTERCHANGE
- PARTIAL INTERCHANGE
- GRADE SEPARATION, ACCESS DENIED
- INTERCHANGE NUMBER
- INTERSTATE AND STATE
- BUSINESS LOOP (Shown on insets only)
- UNITED STATES AND STATE
- HOSPITAL, Emergency Dept.
- POINTS OF INTEREST
- MOUNTAIN PASSES
- CONTINENTAL DIVIDE
- SUPERVISOR, FOREST RANGER HEADQUARTERS
- REST AREAS
- HANDICAPPED FACILITIES
- ROADSIDE PARKS
- CAMPGROUNDS-PUBLIC
- PASSENGER TRAIN ROUTES
- SKI AREA

MILEAGE

- MILEAGE BETWEEN
- ACCUMULATED MILEAGE BETWEEN STARS
- PARK AND RIDE
- U.S. BUSINESS ROUTES
- STATE

(The State Highway number is the same as the lowest U.S. number on the route)

- EMERGENCY CLINIC (after hours, inquire locally)
- NATIONAL OR STATE FORESTS
- NATIONAL PARKS OR MONUMENT
- INDIAN RESERVATIONS
- GOVERNMENT RESERVATIONS
- COMMERCIAL AIRPORTS
- MILITARY AIRPORTS
- PUBLIC USE AIRPORTS
- OUTDOOR RECREATION AREAS

POPULATION OF CITIES AND MINOR NAMED PLACES

- STATE CAPITAL
- 50,000 AND OVER
- 25,000 - 50,000
- 10,000 - 25,000
- 5,000 - 10,000
- 1,000 - 5,000
- 0 - 1,000

MILES 0 5 10 15 20 25
KILOMETRES 0 10 20 30 40

Outdoor Recreation Sites

Facilities Type a	Name of Area	Map Key	Fee Area b	San. Dump Station	San. Fac. (Toilets)	Camping	Picnicking	Hiking	Swimming	Boating
1 DW	Antero	I-13	x		x	x	x		x	
2 NRA	Arapahoe (USFS)	D-13	x	x	x	x	x	x	x	x
3 SRA	Barbour Ponds*	D-17	x	x	x	x	x	x	x	1
4 SP	Barr Lake	E-18	x		x		x	x		1
5 NHS	Bents Old Fort	L-23		x		x				
6 NM	Black Canyon of the Gunnison	J-6	x		x	x	x	x		
7 SRA	Bonny*	F-28	x	x	x	x	x	x	x	x
8 SRA	Boyd	C-17	x	x	x	x	x	x	x	x
9 SP	Castlewood Canyon	G-18	x		x			x		
10 SRA	Chatfield*	F-16	x	x	x	x	x	x	x	x
11 SRA	Cherry Creek*	F-17	x	x	x	x	x	x	x	x
12 NM	Colorado	H-2	x		x	x	x	x		
13 SRA	Crawford*	J-6	x	x	x	x	x			x
14 NRA	Curecanti	K-8	x	x	x	x	x	x	x	x
15 NM	Dinosaur	B-1	x		x	x	x	x		x
16 SP	Eldorado Canyon	E-15	x		x		x	2		
17 SRA	Eleven-Mile*	I-15	x	x	x	x		x		x
18 DW	Flagler	G-25			x	x	x			x
19 NM	Florissant Fossil Beds	I-16			x		x	x		
20 SP	Golden Gate Canyon*	F-15	x	x	x	x	x	x		
21 NM	Great Sand Dunes	N-14	x	x	x	x	x	x		
22 SRA	Highline*	H-1	x	x	x	x	x		x	x
33 NM	Hovenweep	O-1			x	x		3		
24 SRA	Island Acres*	H-3	x	x	x	x	x	x	x	1
25 SRA	Jackson*	C-20	x	x	x	x	x	x	x	x
26 RA	Lake Hasty (Corps of Engineers)	L-25	x	x	x	x	x	x	x	x
27 SP	Lathrop (Martin Lake)*	N-17	x	x	x	x	x	x	x	x
28 SP	Lory	B-16	x		x		x	x		
29 NP	Mesa Verde	P-3	x	x	x	x	x	3		
30 DW	Miramonte	M-3			x	x	x	x		x
31 SRA	Navajo*	P-8	x	x	x	x	x	x		x
32 SRA	Paonia	I-7	x		x	x				
33 SRA	Pueblo*	K-17	x	x	x	x	x	x	x	x
34 DW	Ramah	H-20			x	x	x			x
35 SRA	Rifle Gap-Falls*	F-6	x	x	x	x	x	x		x
36 NP	Rocky Mountain	C-14	x	x	x	x	x	x		
37 SP	Roxborough									
38 SF	State Forest*	B-12	x	x	x	x		x		x
39 SP	Steamboat Lake (Pearl Lake)*	A-9	x	x	x	x	x	x		x
40 SRA	Sweitzer Lake	J-5	x	x	x	x			x	x
41 DW	Tarryall	H-14			x	x	x	x		x
42 SRA	Trinidad*	P-18	x	x	x	x	x	x		x
43 SRA	Vega*	H-6	x	x	x	x	x	x		x
44 NWR	Arapaho	B-12			x		x			
45 NWR	Browns Park	A-1		x	x	x				
46 NWR	Monte Vista	O-12			x		x			
47 NWR	Alamosa	O-13			x		x			

TYPE a: DW-Division of Wildlife; NHS-National Historic Site; NM-National Monument; NP-National Park; NRA-National Recreation Area; RA-Recreation Area; SP- State Park; SRA-State Recreation Area; NWR-National Wildlife Refuge

FEE AREA b: Visitors to designated recreation sites may be charged entrance fees as well as recreation use or user fees (i.e.: campground fees). The Golden Eagle Passport is accepted in lieu of entrance fees at designated Federal Areas; and the Parks Pass is accepted at all State Areas. Special Permits are available for Senior Citizens.

NOTES:
1. Non-motorized boating only
2. Rock Climbing
3. Interpretive Tours (includes self-guided tours).

***Information on reserving a campsite in any of Colorado's State Parks or Recreational Areas is available by calling the Colorado Division of Parks and Outdoor Recreation at 1-303-866-3437. (Does not apply to Federal sites)**



STATE ANIMAL
(Big Horn Sheep)

STATE BIRD
(Lark Bunting)

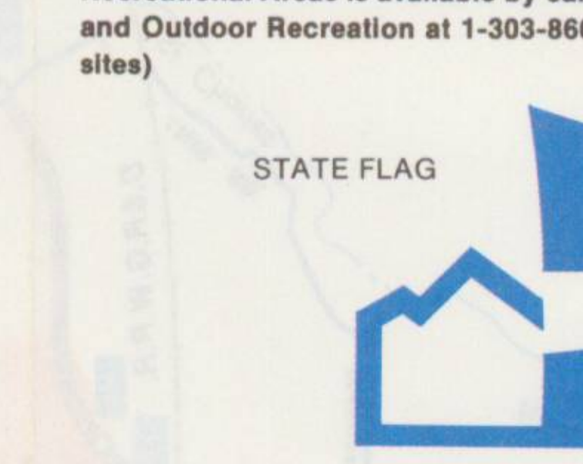

STATE FLAG

STATE FOSSIL
(Stegosaurus)



STATE GEM
(Aquamarine)

COLORADO STATE PATROL HEADQUARTERS

* Road Conditions Information:	
I-25 & East	639-1234
Denver & West	639-1111
* State Headquarters (Denver)	757-9422
* Emergencies	757-9475
District No. 1 (Aurora)	344-2536
Broomfield	569-1966
Burlington	346-8703
Castle Rock	688-3115
*Limon	775-2354
Littleton	794-3499
* District No. 2 (Pueblo)	544-2424
*Colorado Springs	635-3581
La Junta	384-2562
*Lamar	336-7403
*Trinidad	846-2227
*Canon City	275-1558
* District No. 3 (Greeley)	353-1151
Fort Collins	484-4020
*Sterling	522-4693
* District No. 4 (Grand Junction	245-7911
*Craig	824-6501
*Eagle	328-6343
Glenwood Springs	945-6198
* District No. 5 (Durango)	247-4722
*Alamosa	589-2503
*Cortez	565-8454
*Montrose	249-4392
District No. 6 (Golden)	273-1601
Frisco	668-3133
Idaho Springs	567-4201
*Hot Sulphur Springs	725-3393

* Open 24 hours every day

COLORADO INDEX

Population Shown for Incorporated Places
Elevations are shown in red
Colorado's Population 2,888,834 — Denver's Urbanized Area 1,351,077
Population Information from 1980 Census, Issued October 1981
COUNTY SEAT IN BOLD LETTERS

1/ Denver Inset 2/ Colorado Springs Inset 3/ Pueblo Inset 4/ Grand Junction Inset

Place	Population	Elevation	Map Key
A			
Abarr		4,230	E-26
Agate		5,430	G-21
Aguilar	624	6,400	O-18
Akron	1,716	4,662	D-24
Alamosa	6,830	7,544	O-13
Allenspark		8,520	1/
Allison		6,250	P-7
Alma	132	10,355	H-12
Almont		8,010	J-9
Amherst		3,680	B-28
Antero Jct		9,220	I-13
Anton		4,870	F-24
Antonito	1,103	7,888	P-13
Arapahoe		4,050	I-28
Arboles		6,260	P-7
Arlington		4,240	K-23
Aroya		4,600	I-24
Arriba	236	5,228	G-24
Arriola		6,400	O-2
Arvada	84,576	5,337	1/
Aspen	3,678	7,908	H-9
Atwood		3,990	B-24
Ault	1,056	4,940	1/
Aurora	158,588	5,342	1/
Austin		5,025	J-5
Avon	640	7,430	F-11
Avondale		4,550	L-19
B			
Bailey		7,750	1/
Barnsville		4,650	C-19
Bartlett		3,870	O-28
Basalt	529	6,624	G-9
Baxter		4,610	3/
Bayfield	724	6,900	P-6
Bedrock		4,970	K-1
Bellvue		5,120	B-16
Bennett	942	5,483	F-19
Berthoud	2,362	5,030	1/
Beshoar Jct		5,910	P-19
Bethune	149	4,257	G-27
Beulah		6,200	L-17
Black Forest		7,370	2/
Black Hawk	232	8,042	1/
Blakeland		5,420	1/
Blanca	252	7,746	O-15
Blue Mountain		5,820	D-1
Blue River	230	10,000	G-12
Bonanza	8	9,400	K-12
Boncarbo		6,870	P-18
Bond		6,710	E-10
Boone	431	4,500	L-20
Boulder	76,685	5,363	1/
Bowie		5,850	I-6
Bow Mar	930	5,500	1/
Boyero		4,730	I-23
Brandon		3,930	K-27
Branson	73	6,298	P-21
Breckenridge	818	9,603	G-13
Breen		7,500	P-4
Briggsdale		4,840	B-19
Brighton	12,773	4,982	1/
Bristol		3,550	L-27
Broomfield	20,730	5,420	1/
Brush	4,082	4,231	D-22
Buckingham		4,940	B-21
Buena Vista	2,075	7,954	I-12
Buffalo Creek		6,750	1/
Buford		7,100	E-6
Burlington	3,107	4,163	G-28
Burns		6,600	E-9
Byers		5,200	F-20
C			
Caddoa		3,780	L-25
Cahone		6,600	N-1
Calhan	541	6,507	H-19
Cameo		4,820	4/
Camp Bird		9,750	M-6
Campion		5,120	1/
Campo	185	4,339	P-26
Canon City	13,037	5,332	K-16
Capulin		7,810	P-12
Carbondale	2,084	6,181	G-8
Carlton		3,530	L-27
Carr		5,700	A-17
Cascade		7,370	2/
Castle Rock	3,900	6,202	1/
Cedaredge	1,184	6,100	I-5
Cedarwood		5,600	M-18
Center	1,630	7,645	N-12
Central City	329	8,496	1/
Chama		6,420	P-15
Cheney Center		3,570	M-28
Cheraw	233	4,130	L-23
Cherry Hills Village	5,127	5,480	1/
Cheyenne Wells	950	4,296	I-27
Chimney Rock		6,540	P-7
Chipita Park		7,560	2/
Chivington		3,890	K-27
Chromo		7,280	P-9
Cimarron		6,900	K-6
Clark		7,260	B-9
Clarkville		4,050	C-26
Clifton		4,710	4/
Climax		11,320	G-12
Coal Creek	190	5,600	K-16
Coaldale		6,480	K-14
Coalmont		8,200	B-11
Cokedale	90	6,200	P-18
Collbran	344	5,987	H-5
Colorado City		5,800	M-17
Colorado Springs	214,821	6,012	2/
Columbine		8,680	A-9
Columbine Valley	923	5,280	1/
Commerce City	16,234	5,150	1/
Como		9,800	G-13
Conejos		7,800	P-13
Conifer		8,270	1/
Cope		4,400	F-25
Copper Mountain		9,680	G-12
Cortez	7,095	6,200	O-2
Cotopaxi		6,380	K-14
Cowdrey		7,910	A-11
Craig	8,133	6,185	C-6
Crawford	268	6,800	J-6
Creede	610	8,852	M-9
Crested Butte	959	8,885	I-9
Crestone	54	7,863	M-14
Cripple Creek	655	9,494	J-16
Crook	177	3,711	A-25
Crowley	192	4,275	L-21
Cuchara		8,470	O-16
D			
Dacono	2,321	5,017	1/
Dailey		4,130	B-26
DeBeque	279	4,935	G-4
Deckers		6,400	1/
Deer Ridge		8,930	1/
Deer Trail	463	5,183	F-20
Delhi		5,040	N-21
Del Norte	1,709	7,874	N-11
Delta	3,931	4,961	J-4
Denver	492,365	5,280	1/
Devine		4,570	3/
Dillon	337	9,156	F-12
Dinosaur	313	5,900	D-1
Divide		9,160	I-16
Dolores	802	6,936	O-3
Dotsero		6,160	F-8
Dove Creek	826	6,843	N-1
Dowd		7,750	F-11
Doyleville		8,070	K-10
Drake		6,160	1/
Dumont		7,950	1/
Dunton		8,840	N-4
Dupont		5,110	1/
Durango	11,649	6,512	P-5
E			
Eads	878	4,213	K-26
Eagle	950	6,600	F-9
Eastlake		5,270	1/
East Portal		9,200	1/
Eaton	1,932	4,839	1/
Echo Lake		10,650	1/
Eckley	262	3,894	D-27
Edgewater	4,766	5,255	1/
Edwards		7,220	F-10
Egnar		7,330	M-1
Elbert		6,720	H-19
Eldora		8,700	1/
Eldorado Springs		5,750	1/
Elizabeth	789	6,448	G-18
Elk Springs		6,370	C-3
Ellicott		6,010	I-19
El Moro		5,770	P-19
El Rancho		7,670	1/
Empire	423	8,601	F-14
Englewood	30,021	5,306	1/
Erie	1,254	5,038	1/
Estes Park	2,703	7,522	1/
Evans	5,063	4,651	1/
Evergreen		7,040	1/
F			
Fairplay	421	9,953	H-13
Falcon		6,830	I-18
Farisita		6,960	N-16
Federal Heights	7,846	5,535	1/
Firestone	1,207	4,970	1/
Firstview		4,580	I-27
Flagler	550	4,931	G-24
Fleming	388	4,240	B-25
Florence	2,987	5,187	K-16
Florissant		8,170	I-15
Fort Collins	65,092	4,984	1/
Fort Garland		7,936	O-15
Fort Lewis		7,610	P-4
Fort Lupton	4,251	4,914	1/
Fort Lyon		3,870	L-24
Ft. Morgan	8,768	4,330	D-21
Fountain	8,324	5,546	2/
Fowler	1,227	4,341	L-21
Foxton		6,460	1/
Franktown		6,120	1/
Fraser	470	8,550	E-13
Frederick	855	4,982	1/
Frisco	1,221	9,097	F-12
Fruita	2,810	4,498	4/
G			
Galatea		4,380	K-25
Galeton		4,760	C-18
Garcia		7,693	P-14
Garden City	85	4,670	1/
Gardner		7,000	N-16
Garfield		9,550	J-12
Garo Park		9,180	H-13
Gateway		4,590	J-1
Gem Village		6,850	P-6
Genoa	165	5,602	H-23
Georgetown	830	8,519	F-14
Gilcrest	1,025	4,754	1/
Gill		4,670	C-18
Gilman		8,970	G-11
Glade Park		6,750	4/
Gladstone		10,600	M-6
Glendale	2,496	5,350	1/
Glendevey		8,300	B-13
Glen Haven		7,100	1/
Glenwood Springs	4,637	5,746	G-7
Golden	12,237	5,675	1/
Goodrich		4,380	C-20
Gould		8,910	C-13
Granada	557	3,484	L-27
Granby	963	7,935	D-13
Grand Junction	27,956	4,586	4/
Grand Lake	382	8,369	D-13
Granite		8,920	I-12
Grant		8,580	G-14
Great Divide		6,850	B-5
Greeley	53,006	4,663	1/
Green Mtn. Falls	607	7,000	2/
Greenwood Village	5,729	5,422	1/
Greystone		6,673	B-2
Grover	158	5,071	A-20
Guffey		6,800	J-15
Gulnare		6,800	O-18
Gunnison	5,785	7,703	K-9
Gypsum	743	6,334	F-9
H			
Hahns Peak		8,120	A-9
Hale		3,600	F-28
Hamilton		6,240	C-6
Hartman	122	3,600	L-28
Hartsel		8,860	I-13
Hasty		3,870	L-25
Haswell	126	4,538	K-24
Hawley		3,930	M-22
Haxtun	1,014	4,028	B-26
Hayden	1,720	6,336	C-8
Heartstrong		4,050	E-26
Heeney		7,870	E-11
Henderson		5,020	1/
Hereford		5,260	A-19
Hermosa		6,640	O-5
Hesperus		8,110	P-4
Hiawatha		7,200	A-2
Hideaway Park		8,800	E-14
Hillrose	213	4,165	C-23
Hillside		7,480	L-14
Hoehne		5,700	P-19
Holly	969	3,397	L-28
Holyoke	2,092	3,746	B-27
Homelake		7,620	N-13
Hooper	71	7,553	N-13
Hotchkiss	849	5,351	I-6
Hot Sulphur Springs	405	7,670	D-12
Howard		6,720	K-13
Hoyt		4,760	E-20
Hudson	698	5,024	D-18
Hugo	776	5,046	H-23
Hygiene		5,090	1/
I			
Idaho Springs	2,077	7,540	1/
Idalia		3,960	F-28
Idledale		6,460	1/
Ignacio	667	6,432	P-6
Iliff	218	3,833	B-24
Indian Hills		6,840	1/
J			
Jamestown	223	6,920	1/
Jansen		6,070	P-18
Jaroso		7,568	P-14
Jefferson		9,500	G-13
Joes		4,270	F-26
Johnson Village		7,850	I-12
Johnstown	1,535	4,820	1/
Julesburg	1,528	3,477	A-28
K			
Karval		5,070	J-22
Kassler		5,500	1/
Keenesburg	541	4,958	D-19
Keota	4	4,961	B-20
Kersey	913	4,617	C-18
Keystone		9,250	F-13
Kim	100	5,690	P-23
Kiowa	206	6,347	G-19
Kirk		4,220	F-26
Kit Carson	278	4,285	I-25
Kittredge		6,810	1/
Kline		6,950	P-4
Kornman		3,680	L-26
Kremmling	1,296	7,364	D-11
Kutch		5,670	I-21
L			
Lafayette	8,985	5,237	1/
La Garita		7,840	M-12
Laird		3,400	D-28
La Jara	858	7,602	P-13
La Junta	8,338	4,066	M-23
Lake City	206	8,671	L-7
Lake George		7,980	I-15
Lakeside	19	5,360	1/
Lakewood	113,808	5,440	1/
Lamar	7,713	3,622	L-26
La Plata		9,200	O-4
Laporte		5,060	B-16
Last Chance		4,780	F-22
Larkspur	141	6,680	1/
La Salle	1,929	4,676	1/
Las Animas	2,818	3,901	L-24
La Veta	611	7,013	O-17
Lawson		8,120	1/
Lay		6,170	C-5
Lazear		5,440	J-6
Leadville	3,879	10,152	H-12
Lebanon		6,672	O-2
Lewis		6,650	O-2
Limon	1,805	5,366	H-22
Lindon		4,890	F-23
Littleton	28,631	5,362	1/
Livermore		5,800	B-16
Lochbuie	895	4,980	1/
Log Lane Village	709	4,330	D-21
Loma		4,510	4/
Lonetree		7,030	P-8
Longmont	42,942	4,979	1/
Louisville	5,593	5,350	1/
Louviers		5,680	1/
Loveland	30,244	4,982	1/
Lucerne		4,750	1/
Lycan		3,750	N-28
Lyons	1,137	5,374	1/
M			
Mack		4,520	H-1
Maher		6,700	J-6
Malta		9,560	H-11
Manassa	945	7,683	P-13
Mancos	870	6,993	O-4
Manitou Springs	4,475	6,412	2/
Manzanola	459	4,252	L-21
Marble	30	7,950	H-8
Marshall		5,480	1/
Marvel		6,720	P-4
Masonville		5,380	1/
Masters		4,490	C-20
Matheson		5,780	H-21
Maybell		5,920	B-4
Mayday		8,080	O-4
May Valley		3,710	L-26
McClave		3,860	L-25
McCoy		6,690	E-10
Mead	356	5,140	1/
Meeker	2,356	6,249	E-5
Meeker Park		8,480	D-15
Meredith		7,790	G-10
Merino	255	4,035	C-23
Mesa		5,650	H-4
Mesita		7,660	P-14
Milliken	1,506	4,760	1/
Milner		6,530	C-9
Mineral Hot Springs		7,740	L-13
Minturn	1,060	7,817	F-11
Model		5,610	O-20
Moffat	105	7,561	M-13
Molina		5,610	H-4
Monte Vista	3,902	7,663	N-12
Montezuma		10,280	F-13
Montrose	8,722	5,794	K-5
Monument	690	6,960	H-17
Monument Park		8,523	P-16
Morrison	478	5,800	1/
Mosca		7,550	N-13
Mountain View	584	5,385	1/
Mount Princeton Hot Springs		8,100	J-12
Mt. Crested Butte	272	8,945	I-9
N			
Nathrop		7,690	J-12
Naturita	819	5,431	L-2
Nederland	1,212	8,236	1/
New Castle	563	5,550	F-7
Ninaview		4,400	N-24
Niwot		5,090	1/
North Avondale		4,510	L-19
Northglenn	29,847	5,460	1/
North Pole		7,600	2/
Norwood	478	7,014	L-3
Nucla	1,027	5,862	L-2
Nunn	295	5,185	B-18
O			
Oak Creek	929	7,414	D-9
Ohio		8,560	J-10
Olathe	1,262	5,346	J-5
Olney Spgs	253	4,391	L-21
Ophir	38	9,280	M-5
Orchard		4,400	C-20
Orchard City	1,914	5,800	I-5
Ordway	1,135	4,312	L-22
Otis	534	4,335	D-25
Ouray	684	7,706	M-6
Ovid	439	3,521	A-27
Oxford		6,590	P-6
P			
Padroni		4,000	B-24
Pagoda		6,570	C-7
Pagosa Jct.		6,260	P-8
Pagosa Springs	1,331	7,079	P-9
Palisade	1,551	4,727	4/
Palmer Lake	1,130	7,225	H-17
Paoli	81	3,898	B-27
Paonia	1,425	5,674	I-6
Parachute	338	5,095	G-5
Paradox		5,300	K-1
Parkdale		5,760	K-15
Parker		5,870	1/
Parlin		7,930	K-10
Parshall		7,560	E-12
Peckham		4,720	1/
Peetz	220	4,432	A-24
Penrose		5,330	K-17
Peyton		6,780	I-19
Phippsburg		7,420	D-9
Pierce	878	5,035	B-18
Pine		6,770	1/
Pinecliffe		8,000	1/
Pinewood Springs		6,500	1/
Pitkin	59	9,241	J-11
Placerville		7,300	M-4
Platoro		9,750	O-11
Platteville	1,662	4,820	1/
Pleasant View		6,900	N-2
Poncha Springs	321	7,469	J-12
Poudre Park		5,676	B-15
Powderhorn		8,080	L-8
Powder Wash		6,700	A-4
Pritchett	183	4,827	O-25
Proctor		3,770	A-25
Prospect Valley		4,840	D-19
Pryor		6,426	O-18
Pueblo	101,686	4,695	3/
Pueblo West		4,960	3/
Punkin Center		5,360	I-22
Purcell		5,010	B-18
R			
Radium		6,910	E-10
Ramah	119	6,094	H-20
Rand		8,620	C-12
Rangely	2,113	5,224	D-1
Raymer	80	4,773	B-21
Raymond		7,800	1/
Red Cliff	409	8,750	G-11
Red Feather Lakes		8,200	B-14
Redmesa		6,550	P-4
Red Mountain		10,640	M-6
Redstone		7,180	H-8
Redvale		6,470	L-3
Red Wing		7,750	N-15
Rico	76	8,827	N-4
Ridgeway	369	6,985	L-6
Rifle	3,215	5,345	G-6
Rio Blanco		7,250	F-5
Rockport		5,700	A-18
Rockvale	338	5,350	K-16
Rockwood		7,350	O-5
Rocky Ford	4,804	4,178	L-22
Roggen		4,700	D-19
Rollinsville		8,420	1/
Romeo	308	7,750	P-13
Rosedale	38	4,705	1/
Rosita		8,810	L-15
Roxborough Park		6,040	1/
Royal Gorge		6,400	K-15
Rush		6,010	I-20
Rustic		7,160	B-14
Rye	232	6,900	M-17
S			
Saguache	656	7,697	L-12
Salida	4,870	7,036	K-13
San Acacio		7,820	P-14
Sanford	687	7,560	P-13
San Francisco		9,200	P-15
San Luis	842	7,965	P-15
San Pablo		8,100	P-15
Sapinero		7,600	K-7
Sargents		7,920	K-11
Sawpit	41	7,554	M-5
Security-Widefield		5,730	2/
Sedalia		5,860	1/
Sedgwick	258	3,500	A-27
Segundo		6,480	P-18
Seibert	180	4,710	G-25
Severance	106	4,890	1/
Shawnee		8,150	G-14
Sheridan	5,377	5,307	1/
Sheridan Lake	87	4,283	K-28
Silt	923	5,432	G-6
Silver Cliff	280	7,982	L-15
Silver Plume	140	9,118	F-14
Silverthorne	989	8,790	F-12
Silverton	794	9,318	M-6
Simla	494	6,029	H-21
Skyway		9,800	H-4
Slater		6,540	A-7
Slick Rock		5,510	L-1
Snowmass		6,880	G-9
Snowmass Village	999	8,575	H-9
Snyder		4,180	C-22
Somerset		6,040	I-7
South Fork		8,180	N-10
Spar City		9,440	N-9
Springfield	1,657	4,365	O-26
Starkville	127	6,360	P-19
State Bridge		7,600	E-10
Steamboat Springs	5,098	6,695	C-9
St. Elmo		10,000	J-11
Sterling	11,385	3,935	B-24
Stoneham		4,600	B-22
Stoner		7,480	N-3
Stonewall		7,800	P-16
Stonington		3,940	O-28
Strasburg		5,380	F-19
Stratton	705	4,414	G-26
Sugar City	306	4,308	L-22
Summitville		11,250	O-10
Sunbeam		5,880	B-4
Superior	208	5,512	1/
Swink	668	4,118	L-22
T			
Tabernash		8,320	E-13
Teds Place		5,240	B-16
Telluride	1,047	8,745	M-5
Texas Creek		6,230	K-14
Thatcher		5,420	O-20
The Forks		5,880	B-16
Thornton	40,343	5,268	1/
Timnath	185	4,877	1/
Timpas		4,480	M-21
Tincup		10,160	J-11
Tiny Town		6,480	1/
Tobe		5,850	P-22
Toonerville		4,170	M-24
Toponas		8,280	E-9
Towaoc		5,800	P-2
Towner		3,920	K-28
Trinchera		5,800	P-20
Trinidad	9,663	6,025	P-19
Twin Lakes		9,210	H-11
Two Buttes	84	4,125	N-27
Tyrone		5,520	O-20
U			
Uravan		4,990	K-2
Utleyville		5,150	O-24
V			
Vail	2,261	8,150	F-11
Valdez		6,470	P-18
Vancorum		5,340	L-2
Vernon		3,930	E-27
Victor	265	9,693	J-16
Vilas	118	4,158	O-27
Villa Grove		7,980	L-13
Villegreen		5,500	O-23
Vineland		4,640	3/
Virginia Dale		6,970	A-15
Vona	94	4,504	G-26
W			
Wagon Wheel Gap		8,390	N-9
Walden	947	8,099	B-12
Walsenburg	3,945	6,185	N-18
Walsh	884	3,956	O-28
Ward	129	9,253	1/
Watkins		5,530	F-18
Waunita Hot Springs		8,940	K-11
Weldona		4,340	C-21
Wellington	1,215	5,201	B-17
Westcliffe	324	7,888	L-15
Westcreek		7,520	H-16
Westminster	50,211	5,280	1/
Weston		7,000	P-17
Wetmore		5,090	L-16
Wheat Ridge	30,293	5,445	1/
Whitewater		4,660	4/
Wiggins	531	4,540	D-20
Wild Horse		4,470	I-24
Wiley	425	3,731	L-26
Willard		4,340	C-23
Williamsburg	72	5,380	K-16
Windsor	4,277	4,800	1/
Winter Park	480	9,110	E-14
Wolcott		6,960	F-10
Woodland Park	2,634	8,465	2/
Woodrow		4,480	E-22
Woody Creek		7,400	H-9
Wray	2,131	3,516	D-28
Y			
Yampa	472	7,892	D-9
Yellow Jacket		6,900	N-2
Yoder		6,020	I-20
Yuma	2,824	4,132	D-26