

City/Name of Museum	Adm. Fee	Weekdays	Weekends
Longmont		x	x
Longmont Pioneer Museum		x	x
Loveland		x	x
Loveland Museum		x	x
Manitou Springs		x	x
Miramonte Castle Museum		x	x
Marble		x	x
Marble Historical Society		x	x
Meeker		x	x
White River Museum		x	x
Montrose		x	x
Montrose County Historical Society		x	x
Society		x	x
Lie Indian Museum		x	x
Monument		x	x
Worldwide World Art Museum		x	x
Natura		x	x
Remick Historical Society of W. Montrose County		x	x
Nederland		x	x
Nederland Historical Society		x	x
Palmer Lake		x	x
Palmer Lake Historical Soc.		x	x
National Carvers Museum		x	x
Platteville		x	x
Por Vaquez Visitor Center		x	x
Pueblo		x	x
El Pueblo Museum		x	x
Pueblo Historical Museum		x	x
Sergeo DeCristo Arts & Conference Center		x	x
Rifle		x	x
Rifle Creek Museum		x	x
Rocky Ford		x	x
Rocky Ford Public Museum		x	x
Sagebrush		x	x
Sagebrush County Museum		x	x
Salida		x	x
Salida Museum		x	x
Sanford		x	x
San Jose Stockade		x	x
Silver Cliff Museum		x	x
Silverton		x	x
San Juan County Historical Society Museum		x	x
Steamboat Springs		x	x
Tread of Pioneers		x	x
Stirling		x	x
Overland Trail Museum		x	x
Stratburg		x	x
Comanche Crossing Historical Society & Museum		x	x
Telluride		x	x
San Miguel Historical Soc.		x	x
Trinidad		x	x
Trinidad Museum		x	x
Bloom House		x	x
Pioneer Museum		x	x
Vail		x	x
Colorado Ski Museum		x	x
Ski Hall of Fame		x	x
Wheat Ridge		x	x
Wheat Ridge Soddy		x	x
Wray		x	x
Wray Museum		x	x



The map shows the Denver area with the following details:

- Section B:** Top portion of the map, showing the northern edge of the city and the start of the I-70 corridor.
- Section C:** Central portion of the map, featuring:
 - Rocky Mountain National Park:** A large pink-shaded area in the upper left.
 - Deer Ridge:** A small town located on the I-70 corridor.
 - Estes Park:** A town located south of Deer Ridge, near the intersection of I-70 and US-101.
 - Glen Haven:** A small town located east of Estes Park.
 - Roosevelt National Forest:** A large green-shaded area to the east of Estes Park.
 - Meeker Park:** A small park located south of Estes Park.
 - Allenspark:** A small town located further south, near the intersection of I-70 and US-101.
 - Highways:** I-70 (red line with '70' shields), I-25 (blue line with '25' shields), and US-101 (pink line with '101' shields).
 - Rivers:** Fall River (pink line) and North Platte River (blue line).
- Section D:** Bottom portion of the map, showing the southern edge of the city and the start of the I-25 corridor.

Key

- 15-19
- 10-14
- 5-9
- 0-4
- 10-14
- 15-19
- 20-24
- 25-29
- 30-34
- 35-39
- 40-44
- 45-49
- 50-54
- 55-59
- 60-64
- 65-69
- 70-74
- 75-79
- 80-84
- 85-89
- 90-94
- 95-99
- 100-104
- 105-109
- 110-114
- 115-119
- 120-124
- 125-129
- 130-134
- 135-139
- 140-144
- 145-149
- 150-154
- 155-159
- 160-164
- 165-169
- 170-174
- 175-179
- 180-184
- 185-189
- 190-194
- 195-199
- 200-204
- 205-209
- 210-214
- 215-219
- 220-224
- 225-229
- 230-234
- 235-239
- 240-244
- 245-249
- 250-254
- 255-259
- 260-264
- 265-269
- 270-274
- 275-279
- 280-284
- 285-289
- 290-294
- 295-299
- 300-304
- 305-309
- 310-314
- 315-319
- 320-324
- 325-329
- 330-334
- 335-339
- 340-344
- 345-349
- 350-354
- 355-359
- 360-364
- 365-369
- 370-374
- 375-379
- 380-384
- 385-389
- 390-394
- 395-399
- 400-404
- 405-409
- 410-414
- 415-419
- 420-424
- 425-429
- 430-434
- 435-439
- 440-444
- 445-449
- 450-454
- 455-459
- 460-464
- 465-469
- 470-474
- 475-479
- 480-484
- 485-489
- 490-494
- 495-499
- 500-504
- 505-509
- 510-514
- 515-519
- 520-524
- 525-529
- 530-534
- 535-539
- 540-544
- 545-549
- 550-554
- 555-559
- 560-564
- 565-569
- 570-574
- 575-579
- 580-584
- 585-589
- 590-594
- 595-599
- 600-604
- 605-609
- 610-614
- 615-619
- 620-624
- 625-629
- 630-634
- 635-639
- 640-644
- 645-649
- 650-654
- 655-659
- 660-664
- 665-669
- 670-674
- 675-679
- 680-684
- 685-689
- 690-694
- 695-699
- 700-704
- 705-709
- 710-714
- 715-719
- 720-724
- 725-729
- 730-734
- 735-739
- 740-744
- 745-749
- 750-754
- 755-759
- 760-764
- 765-769
- 770-774
- 775-779
- 780-784
- 785-789
- 790-794
- 795-799
- 800-804
- 805-809
- 810-814
- 815-819
- 820-824
- 825-829
- 830-834
- 835-839
- 840-844
- 845-849
- 850-854
- 855-859
- 860-864
- 865-869
- 870-874
- 875-879
- 880-884
- 885-889
- 890-894
- 895-899
- 900-904
- 905-909
- 910-914
- 915-919
- 920-924
- 925-929
- 930-934
- 935-939
- 940-944
- 945-949
- 950-954
- 955-959
- 960-964
- 965-969
- 970-974
- 975-979
- 980-984
- 985-989
- 990-994
- 995-999
- 1000-1004
- 1005-1009
- 1010-1014
- 1015-1019
- 1020-1024
- 1025-1029
- 1030-1034
- 1035-1039
- 1040-1044
- 1045-1049
- 1050-1054
- 1055-1059
- 1060-1064
- 1065-1069
- 1070-1074
- 1075-1079
- 1080-1084
- 1085-1089
- 1090-1094
- 1095-1099
- 1100-1104
- 1105-1109
- 1110-1114
- 1115-1119
- 1120-1124
- 1125-1129
- 1130-1134
- 1135-1139
- 1140-1144
- 1145-1149
- 1150-1154
- 1155-1159
- 1160-1164
- 1165-1169
- 1170-1174
- 1175-1179
- 1180-1184
- 1185-1189
- 1190-1194
- 1195-1199
- 1200-1204
- 1205-1209
- 1210-1214
- 1215-1219
- 1220-1224
- 1225-1229
- 1230-1234
- 1235-1239
- 1240-1244
- 1245-1249
- 1250-1254
- 1255-1259
- 1260-1264
- 1265-1269
- 1270-1274
- 1275-1279
- 1280-1284
- 1285-1289
- 1290-1294
- 1295-1299
- 1300-1304
- 1305-1309
- 1310-1314
- 1315-1319
- 1320-1324
- 1325-1329
- 1330-1334
- 1335-1339
- 1340-1344
- 1345-1349
- 1350-1354
- 1355-1359
- 1360-1364
- 1365-1369
- 1370-1374
- 1375-1379
- 1380-1384
- 1385-1389
- 1390-1394
- 1395-1399
- 1400-1404
- 1405-1409
- 1410-1414
- 1415-1419
- 1420-1424
- 1425-1429
- 1430-1434
- 1435-1439
- 1440-1444
- 1445-1449
- 1450-1454
- 1455-1459
- 1460-1464
- 1465-1469
- 1470-1474
- 1475-1479
- 1480-1484
- 1485-14

Julia Springs

G-14
railroad
P-12
P-1
I-17
y-go-
G-28
O-18
E-14
F-16
rini

A map of Clear Creek Park. The park area is shaded in light green. A blue line representing a trail or road starts from the top left and curves towards the bottom right. It is labeled 'Deer' in blue text. Further along the curve, it is labeled 'CLEAR CREEK RD' and 'CO RD 43' in red text. The map is framed by a yellow dashed border. Above the map, the text 'CLEAR CREEK' is written in red. To the left of the map, there is a vertical text strip with the words 'between', 'Colorado', 'er Bldgs', 'South Sts', 'Champa', and 'out Sts' in black.

G


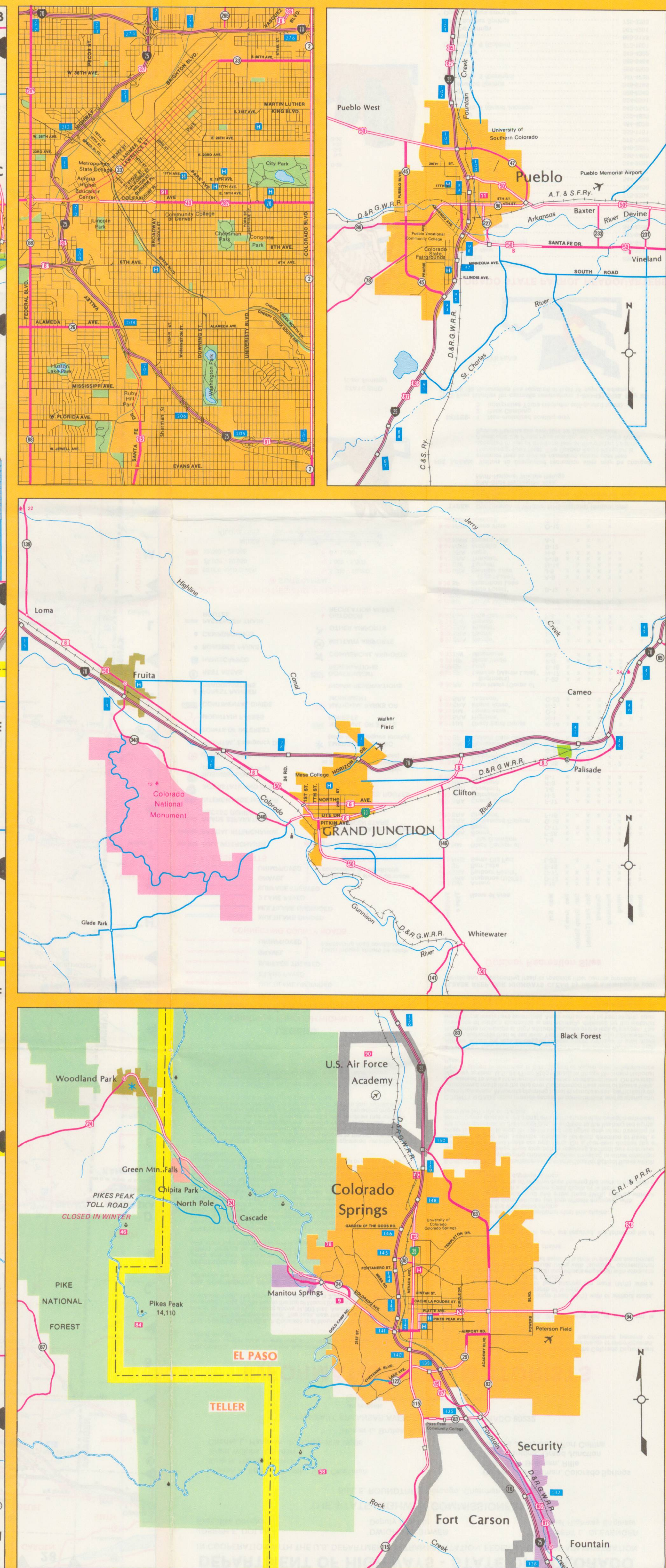
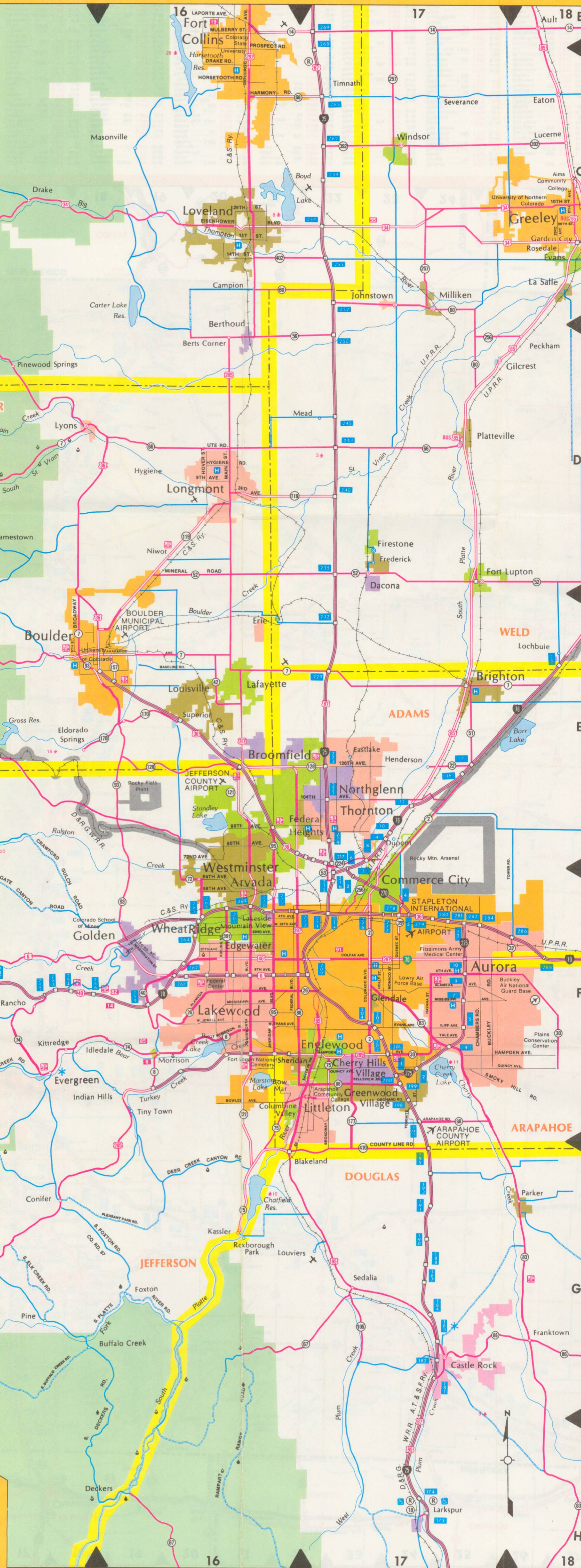
MILEAGES BASED ON RUMBLETHORN TRAVEL

Distances from City Center

Legend:
 City Center
 Major Road
 Water
 Airport

Locations and Distances (Miles):

Location	Distance (Miles)
Aurora	20
Markham	25
Richmond Hill	25
Vaughan	25
North York	25
York	25
Scarborough	25
Mississauga	25
Brampton	25
Oakville	25
Burlington	25
Hamilton	25
London	25
Windsor	25
Regina	25
Saskatoon	25
Calgary	25
Edmonton	25
Vancouver	25
Seattle	25
Portland	25
San Francisco	25
Los Angeles	25
San Diego	25
Phoenix	25
Dallas	25
Chicago	25
New York	25
Washington	25
Atlanta	25
San Antonio	25
Fort Worth	25
Phoenix	25
Dallas	25
Chicago	25
New York	25
Washington	25
Atlanta	25
San Antonio	25
Fort Worth	25
Phoenix	25
Dallas	25
Chicago	25
New York	25
Washington	25
Atlanta	25
San Antonio	25
Fort Worth	25
Phoenix	25
Dallas	25
Chicago	25
New York	25
Washington	25
Atlanta	25
San Antonio	25
Fort Worth	25
Phoenix	25
Dallas	25
Chicago	25
New York	25
Washington	25
Atlanta	25
San Antonio	25
Fort Worth	25
Phoenix	25
Dallas	25
Chicago	25
New York	25
Washington	25
Atlanta	25
San Antonio	25
Fort Worth	25
Phoenix	25
Dallas	25
Chicago	25
New York	25
Washington	25
Atlanta	25
San Antonio	25
Fort Worth	25
Phoenix	25
Dallas	25
Chicago	25
New York	25
Washington	25
Atlanta	25
San Antonio	25
Fort Worth	25
Phoenix	25
Dallas	25
Chicago	25
New York	25
Washington	25
Atlanta	25
San Antonio	25
Fort Worth	25
Phoenix	25
Dallas	25
Chicago	25
New York	25
Washington	25
Atlanta	25
San Antonio	25
Fort Worth	25
Phoenix	25
Dallas	25
Chicago	25
New York	25
Washington	25
Atlanta	25
San Antonio	25
Fort Worth	25
Phoenix	25
Dallas	25
Chicago	25
New York	25
Washington	25
Atlanta	25
San Antonio	25
Fort Worth	25
Phoenix	25
Dallas	25
Chicago	25
New York	25
Washington	25
Atlanta	25
San Antonio	25
Fort Worth	25
Phoenix	25
Dallas	25
Chicago	25
New York	25
Washington	25
Atlanta	25
San Antonio	25
Fort Worth	25
Phoenix	25
Dallas	25
Chicago	25
New York	25
Washington	25
Atlanta	25
San Antonio	25
Fort Worth	25
Phoenix	25
Dallas	25
Chicago	25
New York	25
Washington	25
Atlanta	25
San Antonio	25
Fort Worth	25
Phoenix	25
Dallas	25
Chicago	25
New York	25
Washington	25
Atlanta	25
San Antonio	25
Fort Worth	25
Phoenix	25
Dallas	25
Chicago	25
New York	25
Washington	25
Atlanta	25
San Antonio	25
Fort Worth	25
Phoenix	25
Dallas	25
Chicago	25
New York	25
Washington	25
Atlanta	25
San Antonio	25
Fort Worth	25
Phoenix	25
Dallas	25
Chicago	25
New York	25
Washington	25
Atlanta	25
San Antonio	25
Fort Worth	25
Phoenix	25
Dallas	25
Chicago	25
New York	25
Washington	25
Atlanta	25
San Antonio	25
Fort Worth	25
Phoenix	25
Dallas	25
Chicago	25
New York	25
Washington	25
Atlanta	25
San Antonio	25
Fort Worth	25
Phoenix	25
Dallas	25
Chicago	25
New York	25
Washington	25
Atlanta	25
San Antonio	25
Fort Worth	25



KBRF-FM101	Old Creek	KFMU-FM103.9
KCFR-90.1	Pagosa Spgs.	KPAG-AM 1400
KDEN-AM 1340	Pharm	KYMF-FM 90.9
KHOW-AM 630	Pueblo	KCCY-FM 97.9
KPKE-FM 95.7		KCSJ-AM 980
KMN-AM 950		KDZA-AM 1320
KYGF-FM 98.5		KZLZ-FM100.7
KJLZ-AM 1390		KREL-AM 970
KBBB-AM 1090		KGMQ-AM 1480
KLIR-FM100.3		KIDN-AM 1350
KLZ-AM 560		KRMX-AM 680
KAZY-FM106.7		KRMX-FM107.1
KNDU-AM 750		KRCY-FM 98.9
KBPJ-FM105.9		KTSC-FM 89.9
KNO-AM 850		KYMR-FM 99.9
KOVC	Colorado Springs	KNGZ-AM 1440



Cover Photo: GORE RANGE FROM UTE PASS ROAD
Photo courtesy Ronald Ruhoff

317
270 163
119 227 168
180 154 100 87

93	231	179	26	98	BURLINGAME	CANON CITY	CASTLE ROCK	CENTRAL CITY	COLO SPRINGS	STATE FLOWER (Columbine)
227	100	63	132	59	136					
109	296	308	188	245	190	245				
204	139	145	142	96	134	82	195			

140	203	197	57	120	49	134	144	85	
143	217	144	36	63	52	119	199	146	62
147	258	295	198	234	189	232	38	183	153
159	163	167	97	106	36	94	150	45	60

[illegible][illegible]

112	212	262	30	31	22	117	163	115	30	34	172	10	240	377	208	251	135	213	261			
551	230	282	417	344	420	289	522	327	412	395	485	372	257	35	317	205	370	199	162	402		
441	169	249	347	274	350	219	445	257	342	336	406	302	177	45	321	124	300	118	129	332	81	
166	214	293	193	239	184	226	82	149	149	204	45	134	242	408	385	262	169	244	357	168	443	363

236	192	72	134	166	146	92	292	163	155	110	300	172	220	290	125	230	164	193	133	28	285	262	295	
134	280	204	36	123	59	185	308	183	96	83	239	138	308	445	182	318	183	281	298	71	450	399	324	165
190	132	100	96	22	99	37	234	75	96	85	232	84	160	297	168	171	76	133	202	81	322	252	217	80
113	274	223	46	141	53	179	224	177	92	52	233	132	302	439	200	313	177	275	322	65	464	394	228	189

32	290	238	87	57	61	195	141	190	108	111	188	148	318	455	285	328	193	291	337	81	479	409	163	204
154	189	116	52	45	53	92	210	532	73	28	219	152	217	354	153	228	133	190	216	45	368	309	214	83
268	204	41	185	97	177	104	324	187	186	141	321	198	232	259	116	242	190	205	102	159	254	231	332	31
122	208	148	20	67	31	113	178	127	43	21	187	82	236	372	195	246	127	209	248	15	397	327	183	115
168	204	156	74	97	74	151	138	147	758	783	157	336	605	378	189	848	783	392	16	718	1397	327	188	

356	249	130	254	86	265	193	412	248	275	230	415	287	276	197	152	215	279	233	40	248	165	169	397	120
83	264	212	51	131	33	169	193	166	82	86	219	122	292	428	233	302	267	265	311	54	453	383	214	17
305	122	146	211	138	214	83	316	121	206	201	304	166	150	201	278	107	165	107	87	196	206	173	270	176
81	382	328	179	249	153	287	92	274	200	203	129	229	410	546	354	420	274	383	429	172	571	500	174	296

206	223	150	108	69	115	126	262	168	125	80	71	164	251	388	111	262	167	224	227	97	378	343	266	94
100	243	246	127	184	118	183	87	134	63	138	71	89	271	438	311	130	134	272	342	102	461	391	66	231
142	201	128	40	47	51	104	198	145	61	16	207	101	229	366	175	240	146	202	227	34	379	321	203	94
92	393	339	190	260	164	298	123	285	211	214	160	240	421	558	364	431	285	394	440	182	582	512	205	306

130	226	220	80	43	72	157	121	108	23	85	130	63	254	410	259	284	108	246	316	53	435	365	126	178
183	147	247	202	199	194	184	159	102	145	207	122	105	175	341	345	215	150	177	310	175	376	296	76	265
360	120	201	266	103	269	138	171	176	261	256	359	221	148	222	314	52	219	90	123	251	242	176	325	331
201	202	302	229	254	220	239	107	158	184	239	70	159	230	397	400	270	204	233	366	203	432	351	35	320

202	166	266	221	118	213	203	140	121	164	226	103	124	194	360	364	234	169	196	329	194	395	315	57	264
211	134	59	109	41	120	34	267	177	130	85	257	129	162	299	162	172	121	135	179	103	324	254	262	51
86	228	230	111	168	103	168	77	118	67	122	87	73	256	421	296	294	118	257	326	86	445	375	82	215
120	209	166	37	99	29	114	165	106	22	42	175	61	236	373	216	247	106	209	269	11	398	328	170	136

110	247	196	15	15	26	152	197	150	65	51	206	105	275	412	215	286	150	248	295	38	437	367	202	162
104	261	210	34	129	41	167	212	165	80	69	221	120	269	427	212	300	165	263	310	53	451	381	216	177
335	272	109	233	165	244	172	391	255	254	209	394	266	300	300	48	310	258	273	143	227	269	273	400	99
321	17	162	227	154	230	99	313	137	220	217	276	180	45	177	296	51	181	14	192	212	213	132	231	190

371	187	141	276	203	280	149	382	186	271	265	370	231	215	136	213	154	230	172	21	261	141	108	336	154
160	154	233	188	185	177	170	142	89	132	193	106	92	182	348	231	222	137	184	297	162	383	303	60	252
406	221	177	312	239	315	184	417	222	307	300	405	267	249	118	249	186	265	191	57	297	125	72	371	190
382	89	222	287	214	291	159	385	197	282	277	348	242	117	105	356	64	241	59	189	272	140	60	303	252

199	122	164	139	136	131	121	191	39	82	144	155	42	150	316	262	190	87	152	247	112	361	271	110	202
286	52	127	192	118	196	64	297	102	187	181	285	147	80	201	261	74	145	37	157	176	236	155	251	156
248	83	66	153	80	157	26	253	57	142	143	241	102	111	248	222	121	107	84	153	138	272	202	207	118
308	41	204	250	195	242	141	286	151	193	255	249	153	40	236	338	109	196	72	250	223	271	190	204	236

429	198	200	335	262	339	207	441	245	330	323	428	290	226	94	272	173	289	168	80	320	130	49	394	213
247	233	348	274	300	268	285	153	204	230	285	115	205	261	427	446	301	250	263	411	249	462	362	81	386
275	254	155	177	104	164	154	331	200	193	146	340	209	262	373	42	293	201	255	216	166	359	345	343	83
34	335	281	132	202	106	240	141	227	155	156	178	182	363	496	304	373	227	336	382	125	524	454	189	249

436	253	207	342	289	346	214	448	252	337	330	435	297	281	77	279	220	296	237	87	327	107	118	401	220
255	109	242	224	221	216	179	237	125	167	229	199	127	137	304	367	177	172	140	304	197	339	259	155	272
206	172	102	104	36	116	82	262	133	125	80	270	142	190	320	131	210	144	173	163	96	315	292	265	30
215	267	194	154	113	155	170	308	210	164	125	317	204	295	432	101	306	211	268	258	143	410	387	312	128

241	73	205	187	184	179	142	223	88	130	192	186	90	100	267	330	141	135	103	267	160	302	222	141	235
235	137	144	173	127	165	81	227	46	116	178	210	76	165	301	273	174	121	137	208	146	325	255	165	174
54	351	324	173	243	147	281	55	251	193	197	93	206	379	540	370	414	251	376	423	166	565	495	138	290

A photograph of a garden bed. In the foreground, there are several green, leafy plants. Behind them, there are clusters of small purple flowers. To the right, a wooden fence is visible. The ground is covered with brown mulch.