

STATE OF COLORADO

Richard D. Lamm, Governor

Dear Highway User:

I hope this map will prove to be a useful guide to the rich mix of people and attractions that make up Colorado.

All Coloradans are proud of our unspoiled mountain valleys, our vast prairies, and our exciting urban centers. We appreciate living where the range of recreational opportunities are virtually unparalleled. Perhaps we are most proud when others cherish Colorado as we do.

Much has been done to allow you to travel our State's highways safely. We hope you, in turn, will practice safe and courteous driving.

Best wishes for a safe and pleasant visit in colorful Colorado.

Sincerely,

Richard D. Lamm
Governor

STATE EMBLEMS

STATE SEAL

STATE GEM (Aquamarine)

Photo courtesy of Denver Museum of Natural History

STATE FLAG

STATE TREE (Blue Spruce)

STATE FLOWER (Columbine)

STATE ANIMAL (Big Horn Sheep)

STATE BIRD (Lark Bunting)



DEPARTMENT OF HIGHWAYS — STATE OF COLORADO

DIVISION OF TRANSPORTATION PLANNING
IN COOPERATION WITH THE U.S. DEPARTMENT OF TRANSPORTATION FEDERAL HIGHWAY ADMINISTRATION

THE STATE HIGHWAY COMMISSIONERS

Laurence L. Bitner, Walsh
Andra Schmidt, Aurora
C.W. Brennan, Rifle
Joseph A. Fortino, Pueblo

JAMES GOLDEN, Grand Junction, Chairman
King Harris, Vice Chairman
Charles L. Hanavan, Jr., Cheyenne Wells
Jerome K. Nagel, Denver (at large)
Bill E. Roundtree, Durango

JACK KINSTLINGER
Executive Director
KENNETH H. TORP
Deputy Director
E. N. HAASE
Chief Highway Engineer
HOMER L. BRUTON
Commission Secretary

4201 EAST ARKANSAS AVENUE, DENVER, COLORADO 80222

INFORMATION FOR MOTORISTS

COLORADO, Gateway to the Rocky Mountain West, was admitted to the Union in 1876 and is known as the Centennial State. Colorado is the eighth largest state in area and is the highest in average elevation except Alaska.

THE HIGHEST ALTITUDE is reached by Mount Elbert's 14,433 feet and the peak is one of 53 which soar to 14,000 feet or more. The Nation's highest paved auto road climbs 14,264 feet to the top of Mount Evans near Denver. Lowest elevation is 3,350 feet near Holly.

THE CONTINENTAL DIVIDE, running from north to south, separates the Atlantic Ocean from the Pacific Ocean drainage.

SPECTACULAR SCENERY provides backdrops for National and State Parks and their summer and winter playgrounds which afford boating, camping, fishing, hunting, or relaxation. More than a score of ski areas have won the State the title of "Ski Country U.S.A."

POPULATION of Colorado in 1970 was 2,207,259. Denver, the capital, was 514,678 and the Standard Metropolitan Statistical Area of Denver 1,227,529.

SPEED LIMITS are posted for the benefit of the motorist on practically all State Highways. The lawful speeds are displayed on black-and-white signs. Advisory speeds for road curves or other locations where extra driving care is needed are shown on black-and-yellow signs. In the absence of posted speeds, the following limits established by statute are applicable: 20 miles per hour on narrow, winding mountain highways and blind curves; 25 miles per hour in any business district; 30 miles per hour in any residence district; 40 miles per hour on open mountain highways. Where no special hazard exists or where a reduced speed limit is not posted, a top limit of 55 miles per hour has been set by state law to conform to the national maximum speed limit. This 55-mile-per-hour limit includes interstate highways.

ACCIDENTS outside incorporated cities and towns are to be reported immediately to the Colorado State Patrol or to the office of the County Sheriff having jurisdiction. Within an incorporated city or town the local police are to be notified at once. Drivers involved in traffic accidents are required by law to exchange information with respect to license and registration and also to render reasonable assistance to any person injured.

SCHOOL BUSES are equipped to display flashing warning and regulatory lights. Flashing yellow lights are displayed as a school bus approaches a loading point for receiving or discharging school children. Once the school bus has stopped, flashing red lights are displayed. In addition to the flashing red lights, a red signal arm in the shape of an octagon, and equipped with flashing red lights, is extended from the left side of the bus. A motorist traveling in either direction on a two-way roadway is required to stop before reaching a school bus whenever the flashing red lights are in operation. On a four-lane highway with separate roadways for each direction of travel, a driver is required to stop for the flashing red lights only when traveling in the same direction as the school bus. "Separate Roadways" means a highway that is divided into two or more roadways by a depressed, raised, or painted median or other intervening space serving as a clearly indicated dividing section or island.

COLORADO has many miles of important connecting county roads that in numerous cases are the only access to communities, to scenic and recreational areas. Motorists planning travel in remote areas, particularly on unimproved roads, are advised to make local inquiry concerning road conditions. During the winter months when traveling in remote areas it is advisable to carry an emergency supply of food, water and blankets as well as tire chains. During storms or when roads are icy or snow-covered, the Department of Highways may require the use of these tire chains or snow tires.

CONSERVATION STICKER or permit is required for use of most National Forest Campgrounds and National Parks. There is also a permit required for the State Recreation Areas.

PUBLIC ACCOMMODATIONS LAW in Colorado requires that the places of public accommodation shall be open to all persons alike, regardless of race, creed, or ancestry.

KEEP OUR HIGHWAYS CLEAN by using a litterbag in your car and by depositing trash in the litter barrels that are provided along the highways. The Colorado Litter Control Act prescribes a penalty of fine and/or imprisonment for littering the highways.

A TIGHTLY CLOSED AUTOMOBILE can be a particular hazard in high altitude where the lack of oxygen causes motor vehicles to emit more carbon monoxide than at sea level. Yet, the human body can tolerate much less carbon monoxide at high altitude because of the lack of oxygen. The presence of carbon monoxide is not normally detected by the motorist until critical levels have developed. An air vent should be kept slightly open at all times, both summer and winter. If you get a headache or become drowsy, open all windows and breathe fresh air for several minutes. The same advice applies when running the motor in a parked vehicle.

STATE COLLEGES AND UNIVERSITIES

Adams State College .... Alamosa
Colorado School of Mines .... Golden
Colorado State University .... Fort Collins
Fort Lewis College .... Durango
Mesa College .... Grand Junction
Metropolitan State College .... Denver
University of Southern Colorado .... Pueblo
University of Colorado .... Boulder, Denver, Colorado Springs
School of Medicine & Nursing .... Denver
University of Northern Colorado .... Greeley
Western State College .... Gunnison

MILITARY ACADEMY

United States Air Force Academy .... North of Colorado Springs

STATE SYSTEM COMMUNITY COLLEGES

Aims Community College .... Greeley
Arapahoe Community College .... Littleton
Colorado Mountain College .... Glenwood Springs & Leadville
Colorado Northwestern Community College .... Rangely
Community College of Denver .... Denver: Three Campuses
Lamar Community College .... Lamar
Morgan Community College .... Fort Morgan
Northeastern Junior College .... Sterling
Otero Junior College .... La Junta
Pikes Peak Community College .... Colorado Springs
Pueblo Vocational Community College .... Pueblo
Trinidad State Junior College .... Trinidad

PRIVATE COLLEGES AND UNIVERSITIES

Colorado College .... Colorado Springs
Conservative Baptist Theological Seminary .... Denver
Colorado Women's College .... Denver
Iliff School of Theology .... Denver
Loretto Heights College .... Denver
Regis College .... Denver
Rockmont College .... Lakewood
St. Thomas Seminary .... Denver
University of Denver .... Denver
Western Bible College .... Morrison

MINERAL HOT SPRINGS

Mineral Hot Springs are located in or near the following towns: Alamosa, Aspen, Buena Vista, Craig, Creede, Crested Butte, Del Norte, Durango, Eldorado Springs, Fairplay, Glenwood Springs, Hartsel, Hot Sulphur Springs, Idaho Springs, Mineral Hot Springs, Ouray, Pagosa Springs, Paonia, Poncha Springs, Powderhorn, Pueblo, Redstone, Rico, Salida, Steamboat Springs.

MAJOR MUSEUMS AND ZOOS

Local Inquiry as to Facilities, Activities, Type, Hours and Admission Prices

ALAMOSA— Adams State College Musuem, Great Sand Dunes National Monument, Park Museum **ASPEN**— Aspen Historical Society Museum **BOULDER**— Pioneer Museum, University of Colorado Museum **CANON CITY**— Canon City Municipal Museum **CENTRAL CITY**— Gilpin County Historical Museum, Central City Opera House Association **CLARK**— Hahns Peak School House **COLORADO SPRINGS**— Carriage House Museum, Cheyenne Mountain Zoological Park, Colorado Springs Fine Arts Center, May Natural History Museum, McAllister House Museum, Museum of the American Numismatic Association, Pioneers' Museum, Western Museum of Mining & Industry **CORTEZ**— Four Corners Museum **CRAIG**— Moffat County Museum **CRIPPLE CREEK**— Cripple Creek District Museum **DELTA**— Delta County Historical Society **DENVER**— Children's Museum of Denver, Colorado Heritage Center, The Denver Art Museum, Denver Botanic Gardens, Denver Museum of Natural History, Denver Zoological Gardens, Forney Transportation Museum, The Molly Brown House, Veteran Car Museum **DILLON**— The Summit Historical Society **DINOSAUR**— Dinosaur Quarry Visitor Center **DURANGO**— Four Corners Museum Association **ESTES PARK**— Estes Park Historical Museum, Rocky Mountain National Park **EVERGREEN**— Hiwan Homestead Museum **FAIRPLAY**— South Park City Museum **FLORENCE**— Florence Pioneer Museum and Historical Society **FLORISSANT**— Florissant Fossil Beds National Monument **FORT CARSON**— Fort Carson Museum of the Army in the West **FORT COLLINS**— Fort Collins Pioneer Museum **FORT GARLAND**— Old Fort Garland **FORT MORGAN**— Fort Morgan Heritage Foundation **GEORGETOWN**— Hammil House, Bowman-White House, Hotel De Paris **GOLDEN**— Buffalo Bill Memorial Museum, Colorado Railroad Museum, Colorado School of Mines Geology Museum **GRAND JUNCTION**— Museum of Western Colorado **GREELEY**— Centennial Village, Greeley Municipal Museum, Meeker Home **GUNNISON**— Clarence T. Hurst Museum, Gunnison County Pioneer and Historical Society **HUGO**— Lincoln County Museum **IDAHO SPRINGS**— Clear Creek Historic Mining and Milling Museum, Underhill Museum **JULESBURG**— Fort Sedgwick Depot Museum **KIT CARSON**— Kit Carson Historical Society **LA JUNTA**— Bent's Old Fort National Historic Site, Koshare Indian Museum **LAMAR**— Big Timbers Museum **LAS ANIMAS**— Kit Carson Museum **LA VETA**— Fort Francisco Museum **LEADVILLE**— Healy House-Dexter Cabin, House with the Eye Museum, Old Church, Tabor Home, Heritage Museum, Leadville Assembly, Matchless Mine, Tabor Opera House Museum **LITTLETON**— Arapahoe Community College Museum of Anthropology, Littleton Historical Museum **LONGMONT**— Longmont Pioneer Museum **LOVELAND**— Loveland Museum **MANITOU SPRINGS**— Cameron's Doll and Carriage Museum, Marimont Castle Museum **MEEKER**— The White River Museum **MESA VERDE NATIONAL PARK**— Mesa Verde National Park Museum **MONTROSE**— Ute Indian Museum **NEDERLAND**— Nederland Historical Society, Gilaspie House **PALMER LAKE**— Palmer Lake Historical Society **PLATTEVILLE**— Fort Vasquez Visitor Center **PUEBLO**— El Pueblo Museum, Pueblo Metropolitan Museum, Sangre De Cristo Arts and Conference Center **RIFLE**— Rifle Creek Museum **ROCKY FORD**— Rocky Ford Public Museum **SAGUACHE**— Saguache County Museum **SALIDA**— Salida Museum **SANFORD**— Pikes Stockade **SILVER CLIFF**— Silver Cliff Museum **SILVER PLUME**— Miners Ridge Museum **SILVERTON**— San Juan County Historical Society Museum **STEAMBOAT SPRINGS**— Tread of Pioneer **STERLING**— Overland Trail Museum **TELLURIDE**— San Miguel Historical Society **TRINIDAD**— Baca House, Bloom House, Trinidad State Junior College Museum **WRAY**— Wray Museum

Cover Photo:
MT. GUYOT
Elevation 13,370 Ft.
Northeast of Boreas Pass in Park County
Photo Courtesy J. Wayne Dingerson

MILEAGE TABLE

	AKRON	ALAMOSA	ASPEN	BOULDER	BRECKENRIDGE	BRIGHTON	BUENA VISTA	BURLINGTON	CANON CITY	CASTLE ROCK	CENTRAL CITY	CHEYENNE WELLS	COLORADO SPRINGS	CONEJOS	CORTEZ	CRAIG	CREEDE	CRIPPLE CREEK	DEL NORTE	DELTA	DENVER	DOVE CREEK	DURANGO	EADS	EAGLE	ESTES PARK	FAIRPLAY	FORT COLLINS	FORT MORGAN	GEORGETOWN	GLENWOOD SPRINGS	GOLDEN	GRAND JUNCTION	GREELEY	GUNNISON	HOLYOKE	HOT SULPHUR SPRINGS	HUGO	IDAHO SPRINGS	JULESBURG	KIOWA	LA JUNTA	LAKE CITY	LAMAR	LAS ANIMAS	LEADVILLE	LIMON	LITTLETON	LONGMONT	LOVELAND	MEEKER	MONTE VISTA	MONTROSE	ORDWAY	OURAY	PAGOSA SPRINGS	PUEBLO	SAGUACHE	SALIDA	SAN LUIS	SILVERTON	SPRINGFIELD	STEAMBOAT SPRINGS	STERLING	TELLURIDE	TRINIDAD	VAIL	WALDEN	WALSENBURG	WESTCLIFFE	WRAY
AKRON
ALAMOSA	317
ASPEN	270	163
BOULDER	119	227	168
BRECKENRIDGE	189	154	100	87
BRIGHTON	93	231	179	26	98
BUENA VISTA	227	100	63	132	59	136
BURLINGTON	109	296	308	188	245	180	245
CANON CITY	204	139	145	142	96	134	82	195
CASTLE ROCK	140	203	197	57	120	49	134	144	85
CENTRAL CITY	143	217	144	36	63	52	119	199	146	62
CHEYENNE WELLS	147	258	295	198	234	189	232	38	183	153	208
COLORADO SPRINGS	159	163	157	97	105	89	94	150	45	40	102	138
CONEJOS	345	28	191	256	182	259	128	324	165	231	245	286	191
CORTEZ	487	194	277	392	319	396	264	490	302	387	382	453	347	222
CRAIG	317	296	157	219	146	226	197	373	242	236	191	390	251	324	349
CREEDE	360	68	201	266	192	269	138	364	176	261	255	326	221	96	170	335
CRIPPLE CREEK	204	181	149	142	98	134	86	195	42	85	147	183	45	209	346	243	219
DEL NORTE	323	31	164	228	155	232	101	327	139	223	218	289	183	58	164	297	37	182
DELTA	369	209	120	267	199	279	170	403	208	293	243	391	253	237	157	192	175	251	193
DENVER	112	212	162	30	81	22	117	163	115	30	34	172	70	240	377	208	251	115	213	261
DOVE CREEK	511	230	282	417	344	420	289	522	327	412	395	488	372	257	35	317	205	370	199	162	402
DURANGO	441	149	249	347	274	350	219	445	257	342	336	408	302	177	45	321	124	300	118	129	332	81
EADS	166	214	293	193	239	184	228	82	149	149	204	45	134	242	408	385	282	169	244	357	168	443	363
EAGLE	236	192	72	134	66	146	92	292	163	155	110	300	172	220	290	125	230	164	193	133	128	285	262	295
ESTES PARK	134	280	204	36	123	59	185	230	183	98	63	239	138	308	445	182	318	183	281	298	71	450	399	234	165
FAIRPLAY	190	132	100	96	22	99	37	234	75	98	85	222	84	160	297	168	171	76	133	202	81	322	252	217	88	150
FORT COLLINS	113	274	223	46	141	53	179	224	177	92	82	233	132	302	439	200	313	177	275	322	65	464	394	228	189	42	143
FORT MORGAN	32	290	238	87	157	61	195	141	193	108	111	168	148	318	455	285	328	193	291	337	81	479	409	163	204	102	158	81
GEORGETOWN	154	189	116	52	45	53	92	210	132	73	28	219	112	217	354	153	228	133	190	216	45	368	309	214	83	88	57	106	122
GLENWOOD SPRINGS	268	204	41	165	97	177	104	324	187	186	141	321	198	232	259	116	242	190	205	102	159	254	231	332	31	196	119	220	236	114
GOLDEN	122	208	148	20	67	31	113	178	127	43	21	187	82	236	372	195	246	127	209	248	15	397	327	183	115	56	76	74	90	32	146
GRAND JUNCTION	356	249	130	254	186	265	193	412	248	275	230	415	287	276	197	152	215	279	233	40	248	165	169	397	120	285	208	308	324	202	89	234
GREELEY	83	264	212	51	131	33	169	193	166	82	86	219	122	292	428	233	302	167	265	311	54	453	383	214	178	50	132	30	51	96	209	64	298
GUNNISON	305	122	146	211	138	214	83	316	121	206	201	304	166	150	201	278	107	165	107	87	196	206	173	270	176	265	116	258	273	173	162	191	126	247
HOLYOKE	81	382	328	179	249	153	287	92	274	200	203	129	229	410	546	354	420	274	383	429	172	571	500	174	296	194	250	151	92	214	327	182	416	143	365
HOT SULPHUR SPRINGS	206	223	150	108	69	115	126	262	166	125	80	271	164	251	388	111	262	167	224	227	97	378	343	266	94	71	91	114	174	60	125	84	213	122	207	266
HUGO	100	243	246	127	184	118	183	87	134	83	138	71	89	271	436	311	310	134	272	342	102	461	391	66	231	168	173	162	97	148	262	116	351	149	255	170	198
IDAHO SPRINGS	142	201	128	40	47	51	104	198	145	61	16	207	101	229	366	175	240	146	202	227	34	379	321	203	94	76	69	94	110	12	126	20	214	84	185	202	62	137
JULESBURG	92	393	339	190	260	164	298	123	285	211	214	160	240	421	558	364	431	285	394	440	182	582	512	205	308	205	261	162	103	225	339	193	427	154	376	31	275	181	213
KIOWA	130	226	220	80	143	72	157	121	108	23	85	130	63	254	410	259	284	108	246	316	53	435	365	126	178	121	122	115	127	96	209	67	298	105	229	199	146	60	84	211
LA JUNTA	183	147	247	202	199	194	184	159	102	145	207	122	105	175	341	345	215	150	177	310	175	376	296	76	265	243	177	237	181	217	290	189	350	227	224	253	268	113	206	265	142
LAKE CITY	360	120	201	266	193	269	138	371	176	261	256	359	221	148	222	314	52	219	90	123	251	242	176	325	231	320	171	313	328	228	198	246	163	302	55	420	262	310	240	431	284	267
LAMAR	201	202	302	229	254	220	239	107	158	184	239	70	159	230	397	400	270	204	233	366	203	432	351	35	320	270	233	264	198	250	345	218	405	251	279	199	300	102	238	230	161	56	322
LAS ANIMAS	202	166	266	221	218	213	203	140	121	164	226	103	124	194	360	364	234	169	196	329	194	395	315	57	284	262	196	256	200	236	309	208	369	246	243	232	286	123	225	263	160	19	286	37
LEADVILLE	211	134	59	109	41	120	34	267	117	130	85	257	129	162	299	162	172	121	135	179	103	324	254	262	58	145	63	164	179	57	89	89	178	153	118	271	91	206	69	282	153	220	173	275	239
LIMON	86	228	230	111	168	103	168	77	118	67	122	87	73	256	421	296	294	118	257	326	86	445	375	82	215	153	157	147	83	133	246	101	335	134	239	156	183	16	121	167	44	98	294	117	117	190
LITTLETON	120	209	168	37	99	29	114	165	106	22	42	175	61	236	373	216	247	106	209	269	11	398	328	170	136	78	77	73	88	53	167	24	255	62	192	180	103	104	41	191	45	166	247	206	185	110	88
LONGMONT	110	247	196	15	115	26	152	197	150	65	51	206	105	275	412	215	286	150	248	295	38	437	367	202	162	33	116	31	79	79	193	47	282	35	231	170	104	135	67	182	88	210	286	237	229	137	120	46
LOVELAND	104	261	210	34	129	41	167	212	165	80	69	221	120	289	427	212	300	165	263	310	53	451	381	216	177	30	130	13	72	94	208	62	296	21	245	164	101	150	82	175	103	225	300	252	244	151	135	60	18
MEEKER	335	272	109	233	165	244	172	391	255	254	209	394	266	300	300	48	310	258	273	143	227	269	273	400	99	231	187	251	303	182	68	214	104	280	230	402	159	330	193	412	277	357	266	413	376	138	314	235	263	260
MONTE VISTA	321	17	162	227	154	230	99	313	137	220	217	276	180	45	177	296	51	181	14	192	212	213	132	231	192	281	132	274	289	189	203	207	231	263	105	381	223	261	201	392	243	164	103	219	183	134	245	208	247	261	271
MONTROSE	371	187	141	276	203	280	149	382	186	271	265	370	231	215	136	213	154	230	172	21	261	141	108	336	154	319	181	323	339	238	123	256	61	312	65	430	248	320	250	442	294	289	101	344	308	183	305	257	296	311	165	170
ORDWAY	160	154	233	188	185	177	170	142	89	132	193	105	92	182	348	331	222	137	184	297	162	383	303	60	252	230	164	224	157	204	276	176	337	209	210	230	254	90	192	241	118	23	265	79	42	205	75	153	197	212	344	171	276
OURAY	406	221	177	312	239	315	184	417	222	307	300	405	267	249	118	249	196	265	191	57	297	125	72	371	190	355	217	359	374	274	159	292	97	348	101	466	283	356	286	477	330	324	137	380	343	219	340	293	332	346	200	204	36	311
PAGOSA SPRINGS	382	89	222	287	214	291	159	385	197	282	277	348	242	117	105	356	64	241	59	189	272	140	60	303	252	341	192	334	350	259	264	267	229	323	165	441	283	331	261	453	305	236	117	292	255	194	316	268	307	322	332	72	168	243	132
PUEBLO	199	122	184	139	136	131	121	191	39	82	144	155	42	150	316	282	190	87	152	247	112	351	271	110	202	180	114	174	190	154	227	126	287	164	161	269	205	129	143	280	105	64	216	119	83	155	114	103	147	162	294	139	226	50	262	211
SAGUACHE	286	52	127	192	118	195	64	297	102	187	181	285	147	80	201	261	74	145	37	157	176	236	155	251	156	246	97	238	254	154	168	172	196	228	70	346	188	236	166	357	210	199	125	254	218	98	220	173	212	226	236	35	135	191	171	96	141
SALIDA	248	83	88	153	80	157	26	253	57	142	143	241	102	111	248	222	121	107	84	153	138	272	202	207	118	207	58	200	216	115	130	133	193	189	66	307	149	191	127	319	165	160	121	215	179	60	176	134	173	188	198	82	132	147	167	143	97	47
SAN LUIS	308	41	204	250	195	242	141	286	151	193	255	249	153	40	236	338	109	198	72	250	223	271	190	204	233	291	174	285	305	231	245	237	290	275	163	374	265	234	254	385	216	137	161	192	156	175	218	215	258	273	313	58	229	144	263	131	112	93	124
SILVERTON	429	198	200	335	262	339	207	441	245	330	323	428	290	226	94	272	173	289	168	80	320	130	49	394	213	378	240	382	398	297	182	315	120	371	124	489	307	379	309	501	353	345	160	400	364	242	364	316	355	370	224	181	59	334	23	109	285	194	191	239
SPRINGFIELD	247	233	348	274	300	266	285	153	204	230	285	115	205	261	427	446	301	250	263	411	249	462	382	81	366	315	278	310	244	296	391	264	451	296	325	244	346	147	284	276	207	101	353	46	82	319	163	240	283	297	459	250	390	124	426	322	165	285	261	223	431
STEAMBOAT SPRINGS	275	254	155	177	104	184	154	331	200	193	148	340	209	282	373	42	293	201	255	216	166	359	345	343	83	140	126	160	243	111	114	153	194	190	238	311	69	269	133	322	217	303	293	371	322	120	254	174	173	170	91	254	237	289	272	314	240	219	180	295	296	416
STERLING	34	335	281	132	202	106	240	141	227	153	156	178	182	363	499	304	373	227	336	382	125	524	454	189	249	147	203	102	45	167	280	135	379	96	318	49	217	123	155	59	152	206	373	224	225	224	108	133	123	117	348	334	383	183	419	394	221	299	260	325	442	270	262
TELLURIDE	436	253	207	342	269	346	214	448	252	337	330	435	297	281	77	279	220	296	237	87	327	107	118	401	220	385	247	389	404	304	189	322	127	378	131	496	314	386	316	508	360	355	167	410	374	249	371	323	362	377	230	236	66	341	50	178	292	201	198	295	74	456	303	449
TRINIDAD	255	109	242	224	221	216	179	237	125	167	229	199	127	137	304	367	177	172	140	304	197	339	259	155	272	265	199	259	252	240	283	211	334	249	217	325	290	185	228	336	190	81	230	136	100	214	169	189	232	247	351	126	283	95	318	199	86	162	154	100	308	123	325	277	349
VAIL	206	172	102	104	36	116	62	262	133	125	80	270	142	190	320	131	210	144	173	163	98	315	292	265	30	140	58	159	174	53	61	85	150	148	156	266	104	201	64	278	148	258	221	319	277	38	185	106	132	147	129	172	184	222	220	232	172	136	98	213	243	336	98	219	250	310
WALDEN	215	267	194	154	113	155	170	308	210	164	125	317	204	295	432	101	306	211	268	258	143	410	387	312	125	117	135	99	183	106	156	130	245	131	251	253	61	246	110	263	188	309	306	348	328	135	230	151	132	114	149	267	279	299	315	327	249	232	193	308	338	393	59	204	345	334	140
WALSENBURG	241	73	205	187	184	179	142	223	88	130	192	186	90	100	267	330	141	135	103	267	160	302	222	141	235	228	162	222	238	203	247	174	307	212	181	311	253	171	191	322	153	74	193	130	93	177	156	152	196	210	314	90	246	81	281	162	49	125	117	63	271	160	289	263	312	37	215	298
WESTCLIFFE	235	137	144	173	127	165	81	227	46	116	178	210	76	165	301	273	174	121	137	206	146	325	255	165	174	214	106	208	224	163	185	160	246	198	119	305	197	165	177	317	139	118	174	174	137	116	150	138	181	196	253	135	185	104	220	196	56	100	56	124	243	221	231	258	250	98	154	241	61
WRAY	54	351	324	173	243	147	281	55	251	193	197	93	206	379	540	370	414	251	376	423	166	565	495	138	290	187	244	167	86	207	321	175	410	137	359	36	257	143	196	67	176	217	414	163	198	265	133	174	164	158	389	369	424	198	460	435	246	340	301	342	483	209	327	85	490	292	260	268	279	282

Rev. 4-1-76



MAROON BELLS NEAR ASPEN
Photo Courtesy Ronald A. Ruhoff



MESA VERDE NATIONAL PARK
Photo Courtesy David S. Digerness



DENVER BOTANIC GARDENS
Photo Courtesy J. Wayne Dingerson



PHEASANT HUNTING NEAR HOLYOKE
Photo Courtesy David S. Digerness

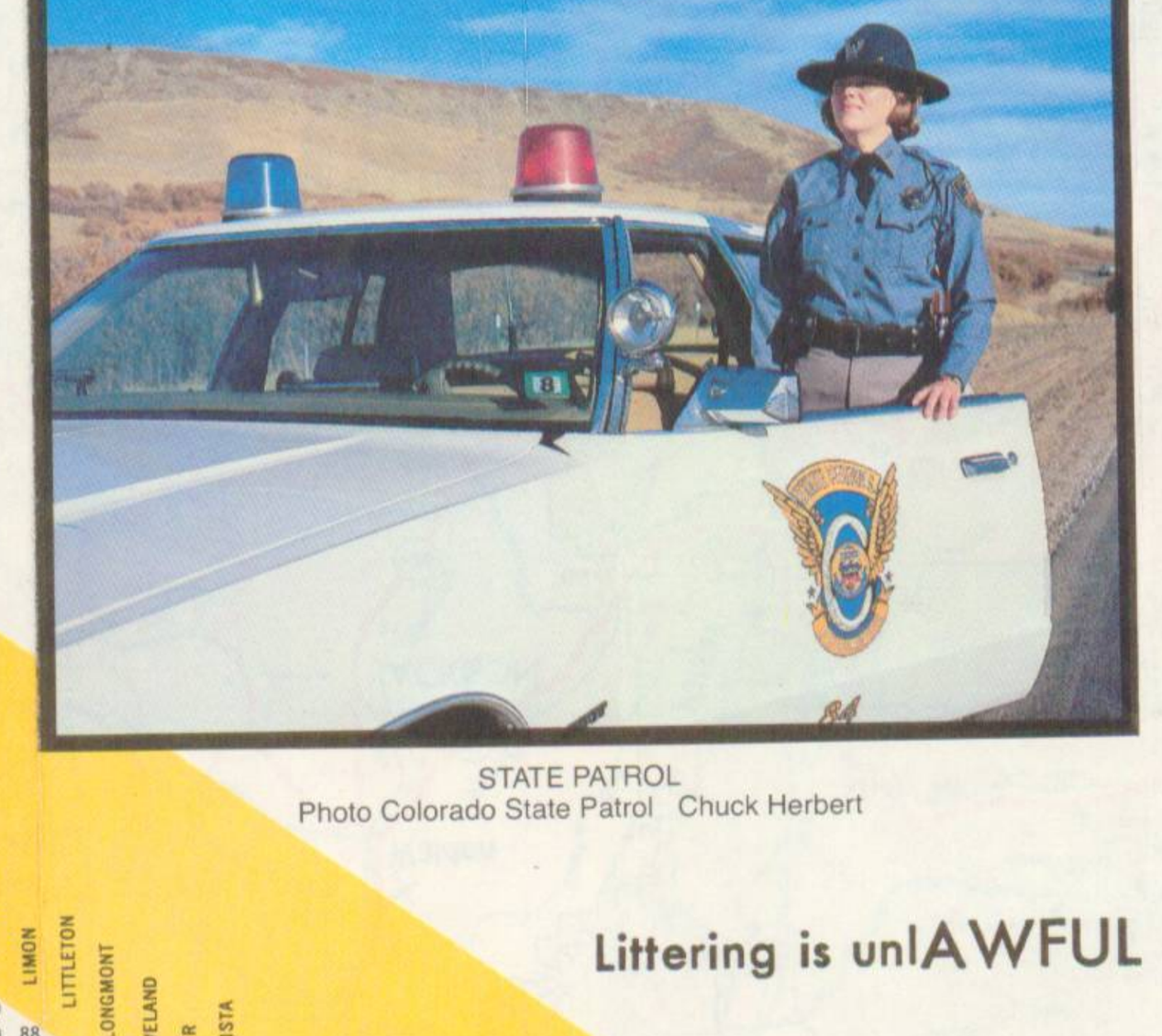

STATE PATROL
Photo Colorado State Patrol Chuck Herbert

Littering is unlAWFUL

Lithographed by
The Dingerson Press, Inc.
Denver, Colorado

POINTS OF INTEREST

SELECTED HISTORIC DISTRICTS

1 **CENTRAL CITY HISTORIC DISTRICT**—The richest square mile on earth, Colorado's first boom town following discovery of gold in 1859 by John Gregory. Miners from all over the world brought a love of culture and beauty, which is still evident in the Victorian facades of the buildings and the Central City festival during the summer months ... F-15

2 **CRIPPLE CREEK HISTORIC DISTRICT**—Colorado's greatest gold camp — the "Bowl of Gold," rests beneath an ancient volcano, Mt. Pisgah. The hills above the town are covered with the remains of mines, headframes, shaft houses, hoists and tailings piles, while off to the southwest one may enjoy a spectacular vista of the Sangre De Cristo Range J-16

3 **GEORGETOWN-SILVER PLUME HISTORIC DISTRICT**—The oldest silver mining region in the State of Colorado. The silver queen of the Rockies hosts some of the finest examples of Victorian architecture in the United States. Georgetown is one of the few towns originally built of wood that did not suffer a major fire. This was due to the efforts of the fire brigades known across the United States for their efficiency, organization and trophies won in competition F-14

4 **INTER-LAKEN HISTORIC DISTRICT**—Visitors to the Inter-laken resort came via railroad and transferred to stagecoach, for a "roughing it" experience. The resort had electricity, telephone service and its own water system. The resort consisted of a hotel, riding stables, billiard hall, dance hall pavillion, lake dock and assorted small buildings H-11

5 **LAKE CITY HISTORIC DISTRICT**—Settled in 1875, this community became the chief distributing point for the mining industry in the San Juans. The oldest Presbyterian church on the western slope is situated in Lake City. In 1883, Lake City was the site of the trial of Alfred Packer, the only person to stand trial for cannibalism L-8

6 **LEADVILLE HISTORIC DISTRICT**—"Cloud City" or the Carbonate Camp called Leadville, the highest incorporated city in the United States. At one time surpassed all Colorado communities, except Denver, in population H-12

7 **MORRISON HISTORIC DISTRICT**—The townsite land was homesteaded by George Morrison in the 1860's. The Morrison area was a popular picnic area for Sunday excursion trains of the Denver South Park and Pacific Railroad 1

8 **NORTH FORK HISTORIC DISTRICT**—Settled by the Denver South Park and Pacific Railroad in the late 1800's, the North Fork Historic District was a popular resort and picnic area. The district had a thriving timber business in the early years, as almost 30 car loads of lumber per day were shipped to Denver from Buffalo. As late as 1890, the good timber within 15 miles of Buffalo had been harvested G-15

9 **SILVERTON HISTORIC DISTRICT**—The gem of the Rockies, terminus for the "Silverton" Railroad, a monument to man's engineering skill, audacity, and pioneering spirit. Silverton at one time had distinction of being the only town in the United States served by four Narrow Gauge Railroads M-6

10 **TELLURIDE HISTORIC DISTRICT**—Located in the majestic San Juan Mountains of southwestern Colorado, Telluride got its start from the mining activites in the area. From the nearby Ames Power Plant, the community was supplied with electricity from the first long distance-high voltage alternating current line in the world M-6

SKI AND WINTER SPORTS AREAS

11 **ARAPAHOE EAST**—Ski area (local inquiry) F-16
12 **ARAPAHOE BASIN**—Ski and winter sports area F-13
13 **ASHCROFT**—Winter sports area H-9
14 **ASPEN, BUTTERMILK, HIGHLANDS AND MOUNTAIN**— Ski and winter sports area H-9
15 **BEAVER CREEK**— Ski and winter sports area F-10
16 **BERTHOUD PASS**—Ski and winter sports area F-13
17 **BRECKENRIDGE**—Ski and winter sports area G-12
18 **CHAPMAN HILL**—Ski and winter sports area O-5
19 **CONQUISTADOR**—Ski area (weekends) L-15
20 **COPPER MOUNTAIN**—Ski and winter sports area F-12
21 **CRANOR HILL**—Ski and winter sports area K-9
22 **CREEDE**—Ski area M-9
23 **CRESTED BUTTE**—Ski and winter sports area I-9
24 **DEVILS THUMB RANCH**—Winter sports area E-14
25 **ELDORA**—Ski and winter sports area E-14
26 **FRASER VALLEY**—Winter sports area (local inquiry) E-13
27 **GENEVA BASIN**—Ski and winter sports area F-14
28 **HESPERUS**—Ski area (weekends) P-4
29 **HIDDEN VALLEY**—Ski and winter sports area C-14
30 **HOWELSEN HILL**—Ski and winter sports area C-9
31 **KENDALL MOUNTAIN**—Ski area (local inquiry) M-6
32 **KEYSTONE**—Ski and winter sports area F-13
33 **LAKE CITY**—Ski area (local inquiry) L-8
34 **LOVELAND BASIN, VALLEY**—Ski and winter sports area F-13
35 **MONARCH**—Ski and winter sports area K-11
36 **OURAY**—Ski area (local inquiry) M-6
37 **PIKES PEAK**—Ski and winter sports area (weekends) I-17
38 **POWDERHORN**—Ski and winter sports area H-4
39 **PURGATORY**—Ski and winter sports area N-5
40 **RATON-SUGERITE**—Ski area (local inquiry) P-19
41 **SHARKTOOTH**—Winter sports area (local inquiry) C-17
42 **SILLER HILLS**—Ski area L-16
43 **SKI BROADMOOR**—Ski and winter sports area 2
44 **SKI COOPER**—Ski and winter sports area G-12
45 **SKI IDLEWILD**—Ski and winter sports area E-14
46 **SKI SAN ISABEL**—Ski area (local inquiry) L-16
47 **SNOWMASS**—Ski and winter sports area H-8
48 **ST. MARY'S GLACIER SKI RESORT**—Ski & winter sports area E-14
49 **STEAMBOAT**—Ski and winter sports area C-10
50 **STONER**—Ski and winter sports area (weekends) N-3
51 **SUNLIGHT**—Ski and winter sports G-7
52 **TAMARRON**—Ski and winter sports area O-5
53 **TELLURIDE**—Ski and winter sports area M-5
54 **VAIL**—Ski and winter sports area F-11
55 **WINTER PARK**—Ski and winter sports area E-13
56 **WOLF CREEK**—Ski and winter sports area O-10

OTHER POINTS OF INTEREST

57 **CHRIST OF THE ROCKIES**—52 ft. porcelain statue highest religious statue in North America G-14
58 **CUMBRES AND TOLTEC**—Scenic railroad, Engine 463 .... P-12
59 **FOUR CORNERS**—only point in U.S. common to four state corners P-1
60 **GARDEN OF THE GODS**—Red sandstone formations 2
61 **MOFFAT TUNNEL**—Railroad tunnel under the Continental Divide . E-14
62 **MOTHER CABRINI SHRINE**— To Saint Francis Xavier Cabrini F-16
63 **MOUNT EVANS HIGHWAY**—Highest in the U.S., 14,264 ft. F-14
64 **LUDLOW MONUMENT**—Site of labor battle O-18
65 **PIKES PEAK**—Toll road to summit of 14,110 ft. I-16
66 **RED ROCKS AMPHITHEATER**—Perfect acoustics 1
67 **ROYAL GORGE**—World's highest suspension bridge K-15
68 **SAND CREEK MASSACRE**—Site of Indian battle J-27
69 **SUMMIT SPRINGS BATTLEFIELD**—Site of Indian battle C-24
70 **TRAIL RIDGE ROAD**—Highest continuous highway, 12,183 ft. C-14
71 **U.S. AIR FORCE ACADEMY**—Tours open to public I-17

SELECTED DENVER SITES

72 **BROWN PALACE HOTEL**—17th St. and Tremont Place
CITY PARK—East 23rd Avenue and York Street
CIVIC CENTER—State Capital and United States Mint, Colfax Avenue and Broadway
CROKE-PATTERSON-CAMPBELL MANSION—428-430 East Eleventh Ave.
CURTIS-CHAMPA—Street district, bounded by Arapahoe, 30th, California and 24th Street
DANIELS AND FISHER TOWER—1101 Sixteenth Street
DENVER CENTER FOR PERFORMING ARTS—14th and Champa Street
DENVER COLISEUM—East 46th Avenue and Humbolt Street
FISHER MANSION—1600 Logan Street
FITZROY PLACE—2160 South Cook Street
FORD BUILDING—1514 Blake Street
FOUR MILE HOUSE—715 South Forest Street
GOVERNOR'S MANSION—400 East 8th Avenue
GRANT-HUMPHREY'S MANSION—770 Pennsylvania Street
LARIMER SQUARE—1400 Block of Larimer Street
McNICHOLS SPORTS ARENA—1635 Clay Street
MILE HIGH STADIUM—20th Avenue and Decatur
NINTH STREET HISTORIC PARK—
PHIPPS MANSION (BELCARO)—3400 Belcaro Drive
PIERCE-McALLISTER COTTAGE—1880 Gaylord Street
TEARS-McFARLAND HOUSE—1200 Williams Street
TIVOLI BREWERY—1320-1348 Tenth Street
UNION STATION (DEPOT)—17th Ave. and Wynkoop
U.S. POST OFFICE AND FEDERAL BUILDING—18th and Stout Street

1—DENVER INSET
2—COLORADO SPRINGS INSET

AM RADIO STATION INFORMATION

City	Station	Frequency	City	Station	Frequency
Alamosa	KGIW	1450	Durango	KIUP	930
Aspen	KSNO	1260		KDGO	1240
Brighton	KBRN	800	Estes Park	KSIR	1470
Boulder	KADE	1190	Fort Collins	KIIX	600
	KBOL	1490		KCOL	1410
Brush	KCMP	1010	Fort Morgan	KFTM	1400
Burlington	KNAB	1140	Glenwood Springs	KGLN	980
Canon City	KRLN	1400	Grand Junction	KSTR	620
Colorado Springs	KSSS	740		KREX	1100
	KRDO	1240		KEXO	1230
	KVOR	1300		KQIL	1340
	KYSN	1460	Greeley	KFKA	1310
	KIIQ	1490		KYOU	1450
	KKCS	1530	Gunnison	KGUC	1490
	KPIK	1580	La Junta	KBZZ	1400
Cortez	KVFC	740	Lamar	KLMR	920
Craig	KRAI	550	Leadville	KBRR	1230
Delta	KDTA	1400	Longmont	KLMO	1060
Denver	KLZ	560	Loveland	KLOV	1570
	KHOW	630	Monte Vista	KSLV	1240
	KERE	710	Montrose	KUBC	580
	KOA	850	Pagosa Springs	KPAG	1400
	KPOF	910	Pueblo	KCSJ	590
	KIMN	950		KAPI	690
	KRKS	990		KFEL	970
	KLDR	1090		KDZA	1230
	KWBZ	1150		KIDN	1350
	KBNO	1220		KPUB	1480
	KTLK	1280	Rifle	KWSR	810
	KDEN	1340	Rocky Ford	KAVI	1320
	KFML	1390	Salida	KVRH	1340
	KOSI	1430	Steamboat Springs	KBCR	1230
	KDKO	1510	Sterling	KSTC	1230
	KQXI	1550	Trinidad	KCRT	1240
	KLAK	1600	Walsenburg	KFLJ	1380
			Windsor	KUAD	1170

COLORADO STATE PATROL HEADQUARTERS

*Road Conditions Information:
I-25 & East 639-1234
Denver & West 639-1111
**State Headquarters (Denver) 757-9011
*Emergencies 757-9475
District No. 1 (Aurora) 344-2536
Broomfield 469-1966
Burlington 346-8703
Castle Rock 688-3115
*Limon 775-2354
Littleton 794-3499
*District No. 2 (Pueblo) 544-2424
*Colorado Springs 635-3581
*La Junta 384-2562
*Lamar 336-7403
*Trinidad 846-2227
*District No. 3 (Greeley) 353-1151
Fort Lupton 857-6638
Fort Collins 484-4020
*Fort Morgan 867-6844
*Sterling 522-4693
*District No. 4 (Grand Junction) 242-7447
*Craig 824-6501
*Eagle 328-6343
Glenwood Springs 945-6198
*District No. 5 (Durango) 247-4722
*Alamosa 589-2503
*Cortez 565-8441
*Montrose 249-4392
District No. 6 (Golden) 279-7923
Frisco 668-3133
Idaho Springs 567-4201
Hot Sulphur Springs 725-3393

*Open 24 hours every day
**Switchboard staffed 8 a.m.-5:00 p.m. Monday through Friday except holidays. Recorded information otherwise.

OUTDOOR RECREATION SITES

	Type[a]	Name of Area	Map Key	Fee Area[b]	San. Dump Station	San. Fac. (Toilets)	Camping	Picnicking	Hiking	Swimming	Boating
1	SRA	Antero	I-13			X	X	X			X
2	NRA	Arapaho (USFS)	D-13	X	X	X	X	X	X		X
3	SRA	Barbour Ponds	D-17	X	X	X	X	X			1
4	SP	Barr Lake	E-18	X		X		X	X		1
5	NHS	Bents Old Fort	L-23			X					
6	NM	Black Canyon of the Gunnison	J-6	X		X	X	X	X		
7	SRA	Bonny	F-28	X	X	X	X	X	X	X	X
8	SRA	Boyd	C-17	X	X	X	X	X		X	X
9	SRA	Castlewood Canyon	G-18	X		X		X	X		
10	SRA	Chatfield	F-16	X	X	X	X	X	X	X	X
11	SRA	Cherry Creek	F-17	X	X	X	X	X	X	X	
12	NM	Colorado	H-2	X		X	X	X	X		
13	SRA	Crawford	J-6	X	X	X	X	X			X
14	NRA	Curecanti	K-8	X	X	X	X	X	X	X	X
15	NM	Dinosaur	B-1	X	X	X	X	X	X		X
16	SP	Eldorado Canyon	E-15	X		X		X	2		
17	SRA	Eleven-Mile	I-15	X	X	X	X	X	X		X
18	SRA	Flagler	G-25			X	X	X			X
19	NM	Florissant Fossil Beds	I-16			X		X	X		
20	SP	Golden Gate Canyon	F-15	X	X	X	X	X	X		
21	NM	Great Sand Dunes	N-14	X	X	X	X	X	X		
22	SRA	Highline	H-1	X	X	X	X	X		X	X
23	NM	Hovenweep	O-1			X	X		3		
24	SRA	Island Acres	H-3	X	X	X	X	X		X	1
25	SRA	Jackson	C-20	X	X	X	X	X		X	X
26	RA	Lake Hasty (Corps of Engineers)	L-25		X	X	X	X		X	
27	SP	Lathrop (Martin Lake)	N-17	X	X	X	X	X	X	X	X
28	SP	Lory	B-16	X		X		X	X		
29	NP	Mesa Verde	P-3	X	X	X	X	X	3		
30	SRA	Miramonte	M-3			X	X	X	X		X
31	SRA	Navajo	P-1	X	X	X	X	X	X		X
32	SRA	Paonia	I-7	X		X	X				
33	SRA	Pueblo	K-17	X	X	X		X	X	X	X
34	SRA	Ramah	H-20			X		X			
35	SRA	Rifle Gap-Falls	F-6	X	X	X	X	X	X	X	X
36	NP	Rocky Mountain	C-14	X	X	X	X	X	X		
37	SP	Roxborough		UNDER CONSTRUCTION							
38	SP	State Forest	B-12	X	X	X	X	X	X		X
39	SP	Steamboat Lake (Pearl Lake)	A-9	X	X	X	X	X	X		X
40	SRA	Sweitzer Lake	J-5	X	X	X		X		X	X
41	SRA	Tarryall	H-14			X	X	X	X		X
42	SRA	Vega	H-6	X	X	X	X	X	X		X
43	NWR	Arapaho	B-12			X		X			
44	NWR	Browns Park	A-1			X	X	X			
45	NWR	Monte Vista	O-12			X		X			
46	NWR	Alamosa	O-13			X		X			

[a] TYPE: NHS—National Historic Site; NM—National Monument; NP—National Park; NRA—National Recreation Area; RA—Recreation Area; SP—State Park; SRA—State Recreation Area; NWR—National Wildlife Refuge.

[b] FEE AREA: Visitors to designated recreation sites may be charged entrance fees as well as recreation use or user fees (i.e.: campground fees). The Golden Eagle Passport is accepted in lieu of entrance fees at designated Federal Areas; and the Parks Pass is accepted at all State Areas. Special Permits are available for Senior Citizens. For further information contact the appropriate agency listed below.

NOTES:
1. Non-motorized boating only
2. Rock Climbing
3. Interpretive Tours (includes self-guided tours)

For further information on State Areas/Parks Pass Contact:
Colorado Division of Parks & Outdoor Recreation
1313 Sherman Street, Room 618
Denver, CO 80203 Phone (303) 839-3437

For Lake Hasty Recreation Area Contact:
U.S. Army Engineer Office
John Martin Resident Office
Star Route
Hasty, CO 81044 Phone (303) 336-9422

National Parks/Monuments/Rec. Areas/Golden Eagle Passport Contact:
National Parks Service Public Affairs Office
655 Parfet Street: P.O. Box 25287
Denver, CO 80225 Phone (303) 234-3095

For Refuge Information Contact
U.S. Fish and Wildlife Service
Lake Plaza North Building
134 Union Blvd.
Lakewood, CO 80215 Phone (303) 234-2317

For U.S. Forest Service Information Contact:
Rocky Mountain Region, U.S.F.S.
11177 West 8th Avenue
Denver, CO 80225 Phone (303) 234-4185

COLORADO MOUNTAIN PEAKS

14,000 feet high or more

Peak	Key	Elev.	Peak	Key	Elev.	Peak	Key	Elev.
Mt. Elbert	H-11	14,433	Mt. Belford	I-11	14,197	Humboldt Peak	M-14	14,064
Mt. Massive	H-11	14,421	Mt. Yale	I-11	14,196	Mt. Bierstadt	G-14	14,060
Mt. Harvard	I-11	14,420	Crestone Needle	M-14	14,191	Sunlight Peak	N-6	14,059
Blanca Peak	N-15	14,345	Mt. Bross	G-12	14,172	Handies Peak	M-6	14,048
La Plata Peak	H-11	14,336	Kit Carson Peak	M-14	14,165	Culebra Peak	P-16	14,047
Uncompahgre Peak	L-6	14,309	El Diente Peak	M-4	14,159	Mt. Lindsey	N-15	14,042
Crestone Peak	M-14	14,294	Maroon Peak	M-9	14,156	Little Bear Peak	N-15	14,037
Mt. Lincoln	G-12	14,286	Tabeguache Mt.	J-11	14,155	Mt. Sherman	G-12	14,036
Grays Peak	F-13	14,270	Mt. Oxford	I-11	14,153	Red Cloud Peak	M-6	14,034
Mt. Antero	J-11	14,269	Mt. Sneffels	M-5	14,150	Pyramid Peak	H-9	14,018
Torreys Peak	F-13	14,267	Mt. Democrat	G-12	14,148	Wilson Peak	M-4	14,017
Castle Peak	H-9	14,265	Capitol Peak	H-8	14,130	Wetterhorn Peak	L-6	14,015
Mt. Evans	F-14	14,264	Pikes Peak	I-16	14,110	North Maroon Peak	H-9	14,014
Quandary Peak	G-12	14,264	Snowmass Peak	H-8	14,092	San Luis Peak	M-9	14,014
Longs Peak	D-14	14,255	Windom Peak	N-6	14,087	Huron Peak	I-11	14,005
Mt. Wilson	M-4	14,246	Mt. Eolus	N-6	14,084	Mt. of the Holy Cross	G-11	14,005
Mt. Shavano	J-11	14,229	Mt. Columbia	I-11	14,073	Sunshine Peak	M-6	14,001
Mt. Princeton	I-11	14,197	Missouri Mountain	I-11	14,067			

COLORADO MOUNTAIN PASSES

* Passes closed to winter travel
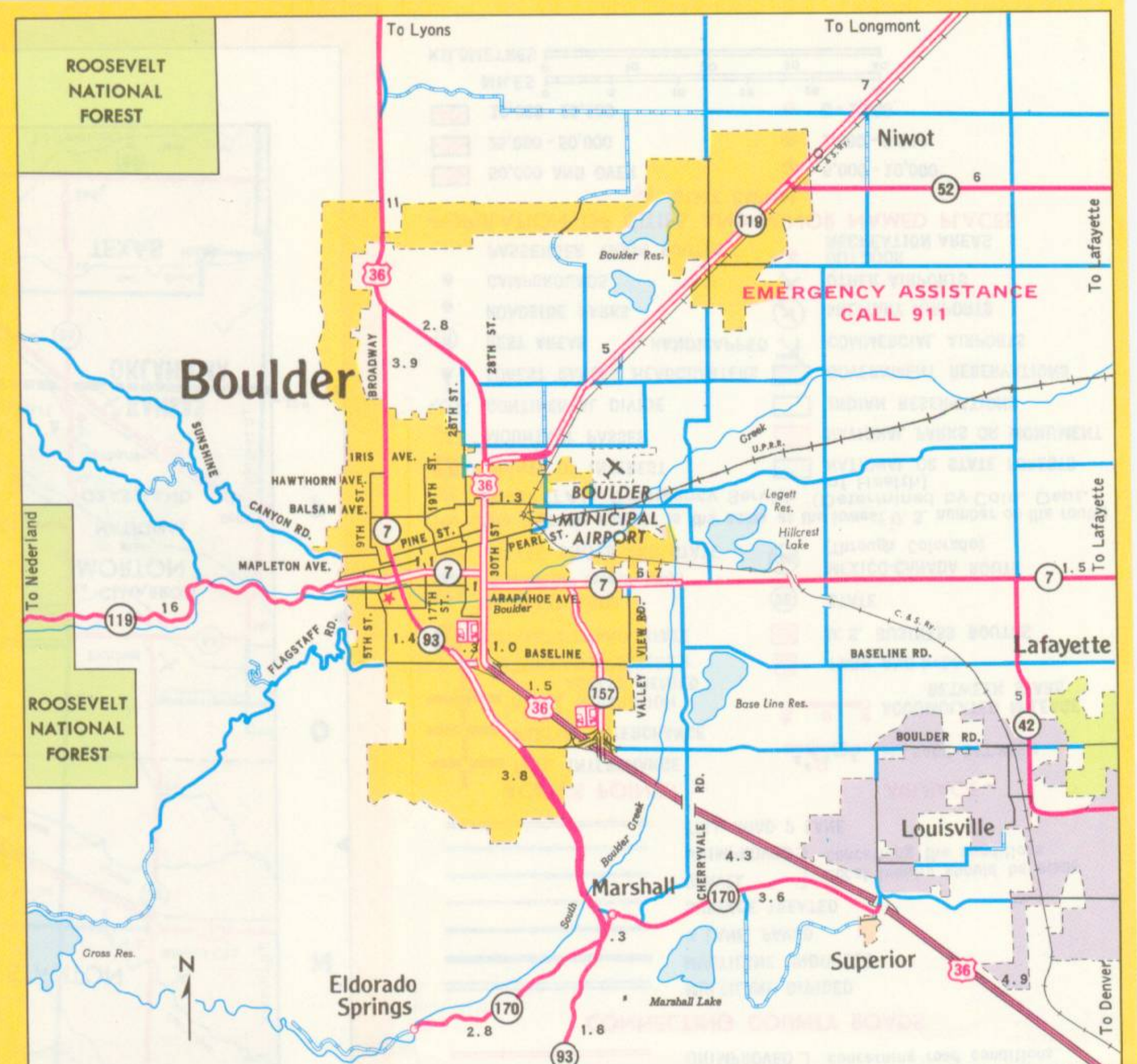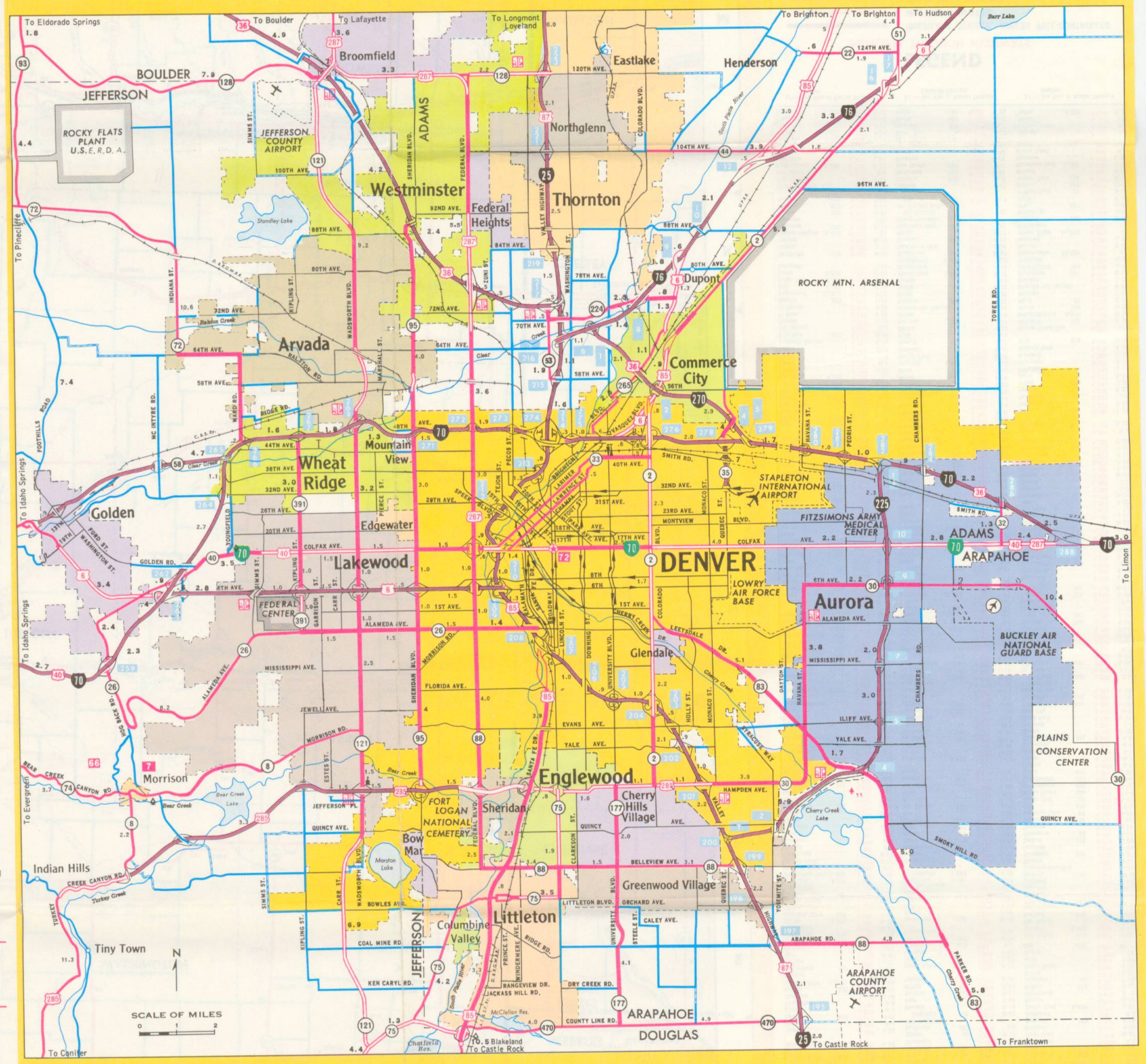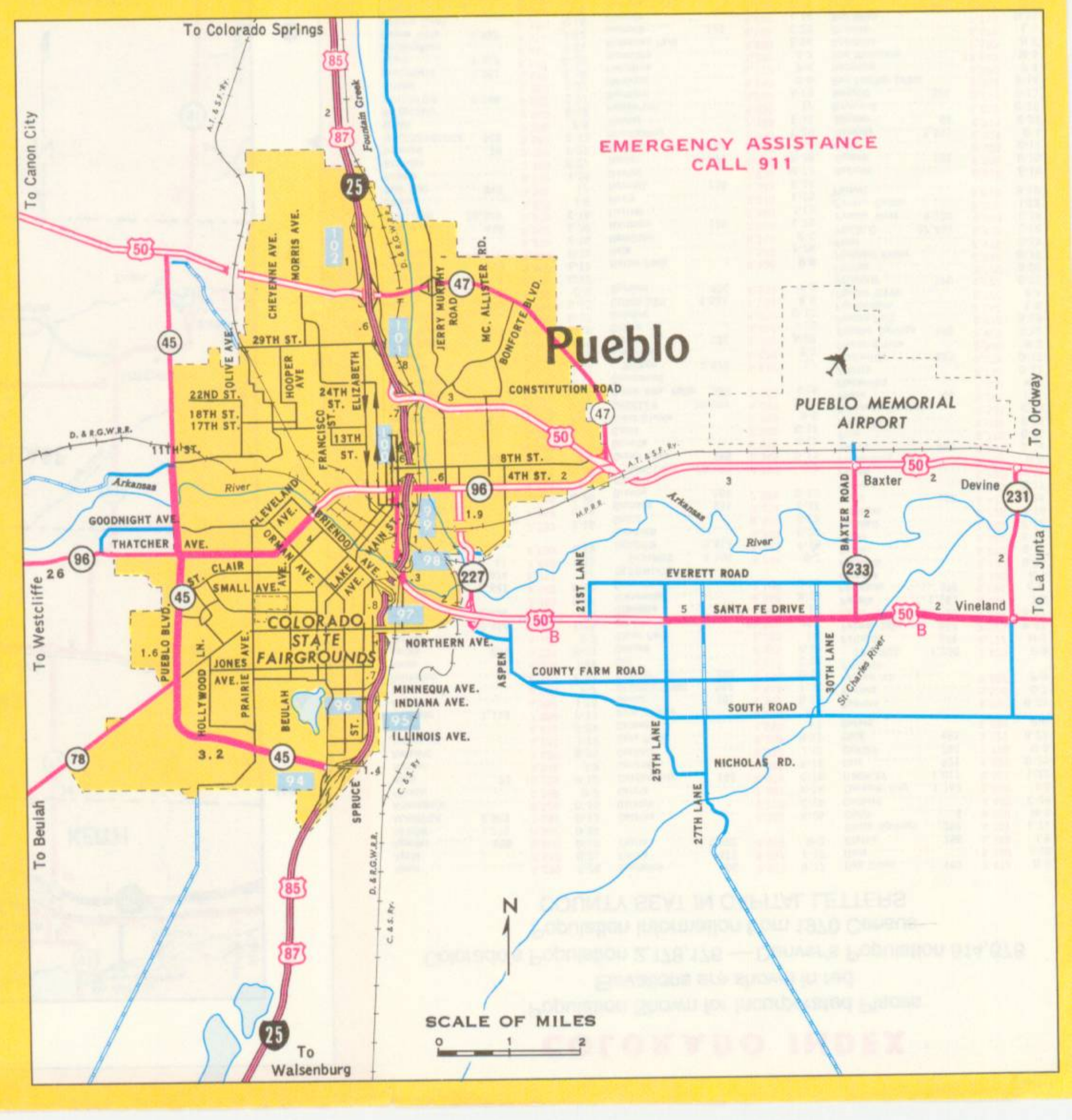
Pass	Key	Elev.	Route	Pass	Key	Elev.	Route
Berthoud Pass	E-13	11,315	U.S. 40	Muddy Pass	C-10	8,772	U.S. 40
Cameron Pass	C-13	10,276	Colo. 14	North La Veta Pass	N-16	9,413	U.S. 160
Cucharas Pass	O-16	9,941	Colo. 12	North Pass	L-10	10,149	Colo. 114
Cumbres Pass	P-11	10,022	Colo. 17	Poncha Pass	K-12	9,010	U.S. 285
Dallas Divide	L-5	8,970	Colo. 62	Rabbit Ears Pass	C-10	9,426	U.S. 40
Douglas Pass	F-1	8,268	Colo. 139	Red Hill Pass	H-13	9,993	U.S. 285
Fremont Pass	G-12	11,318	Colo. 91	Red Mountain Pass	M-6	11,018	U.S. 550
Gore Pass	D-10	9,527	Colo. 134	Slumgullion Pass	M-8	11,361	Colo. 149
Hoosier Pass	G-12	11,541	Colo. 9	Spring Creek Pass	M-8	10,901	Colo. 149
*Independence Pass	H-10	12,095	Colo. 82	Squaw Pass	F-15	9,807	Colo. 103
Kenosha Pass	G-13	10,001	U.S. 285	Tennessee Pass	G-11	10,424	U.S. 24
La Manga Pass	P-11	10,230	Colo. 17	*Trail Rdg. High Pt.	C-13	12,183	U.S. 34
Lizard Head Pass	M-5	10,222	Colo. 145	Trout Creek Pass	I-13	9,346	U.S. 24, 285
Loveland Pass	F-13	11,992	U.S. 6	Ute Pass	I-17	6,800	U.S. 24
McClure Pass	H-7	8,755	Colo. 133	Vail Pass	F-12	10,666	U.S. 6
*Milner Pass	C-13	10,758	U.S. 34	Wilkerson Pass	H-14	9,507	U.S. 24
Molas Divide	N-6	10,899	U.S. 550	Willow Creek Pass	C-12	9,621	Colo. 125
Monarch Pass	J-11	11,312	U.S. 50	Wolf Creek Pass	O-9	10,850	U.S. 160