# DEPARTMENT OF HIGHWAYS—STATE OF COLORADO

DIVISION OF TRANSPORTATION PLANNING

IN COOPERATION WITH THE U.S. DEPARTMENT OF TRANSPORTATION FEDERAL HIGHWAY ADMINISTRATION



RICHARD D. LAMM
EXECUTIVE CHAMBERS

## THE STATE HIGHWAY COMMISSIONERS

CHARLES L. HANAVAN, JR., Cheyenne Wells, Chairman

Laurence L. Bilner, Walah
Andra Schmidt Bookman, Greeley
C. W. Brennan, Rifle
Joseph A. Fortino, Pueblo

James Golden, Grand Junction, Vice Chairman
King H. Harris, Denver
Jerome J. Vegal, Denver (at large)
Bill E. Roundtree, Durango

JACK KINSTLINGER
Executive Director

E. N. HAASE
Chief Highway Engineer

HOMER L. BRUTON
Commission Secretary

4201 EAST ARKANSAS AVENUE, DENVER, COLORADO 80222

# INFORMATION FOR MOTORISTS

**COLORADO,** Gateway to the Rocky Mountain West, was admitted to the Union in 1876 and is known as the Centennial State. Colorado is the eighth largest state in area and is the highest in average elevation exceeding Alaska.

**THE HIGHEST ALTITUDE** is reached by Mount Elbert's 14,433 feet and the peak is one of 53 which soar to 14,000 feet or more. The Nation's highest paved auto road climbs 14,264 feet to the top of Mount Evans near Denver. Lowest elevation is 3,350 feet near Holly.

**THE CONTINENTAL DIVIDE,** running from north to south, separates the Atlantic Ocean from the Pacific Ocean drainage.

**SPECTACULAR SCENERY** provides backdrops for National and State Parks and their summer and winter playgrounds which afford boating, camping, fishing, hunting, and relaxation. More than a score of ski areas have won the State the title of "Ski Country U.S.A."

**POPULATION** of Colorado in 1970 was 2,207,259. Denver, the capital, was 514,678 and the Standard Metropolitan Statistical Area of Denver 1,227,529.

**SPEED LIMITS** are posted for the benefit of the motorist on practically all State Highways. The lawful speeds are displayed on black-and-white signs. Advisory speeds for curves or other locations where extra driving care is needed are shown on black-and-yellow signs. In the absence of posted speeds, the following limits established by statute are applicable: 20 miles per hour on narrow, winding mountain highways and blind curves; 25 miles per hour in any business district; 30 miles per hour in any residence district; 40 miles per hour on open mountain highways. Where no special hazard exists or where a reduced speed limit is not posted, a top limit of 55 miles per hour has been set by state law to conform to the national maximum speed limit. This 55-mile-per-hour limit includes interstate highways.

**ACCIDENTS** outside incorporated cities and towns are to be reported immediately to the Colorado State Patrol or to the office of the County Sheriff having jurisdiction. Within an incorporated city or town the local police are to be notified at once. Drivers involved in traffic accidents are required by law to exchange information with respect to license and registration and also to render reasonable assistance to any person injured.

**SCHOOL BUSES** are equipped to display flashing warning and regulatory lights. Flashing yellow lights are displayed as a school bus approaches a loading point for receiving or discharging school children. Once the school bus has stopped, flashing red lights are displayed. In addition to the flashing red lights, a red signal arm in the shape of an octagon, and equipped with flashing red lights, is extended from the left side of the bus. A motorist traveling in either direction on a two-way roadway is required to stop before reaching a school bus whenever the flashing red lights are in operation. On a four-lane highway with separate roadways for each direction of travel, a driver is required to stop for the flashing red lights only when traveling in the same direction as the school bus. "Separate Roadways" means a highway that is divided into two or more roadways by a depressed, raised, or painted median or other intervening space serving as a clearly indicated dividing section or island.

**CURADOS** in many miles of important connecting county roads that in numerous cases are the only access to communities, to scenic and recreational areas. Motorists planning travel in remote areas, particularly on unimproved roads, are advised to make local inquiry concerning road conditions. During the winter months when traveling in remote areas it is advisable to carry an emergency supply of food, water and blankets as well as tire chains. During adverse weather roads are icy or snow-covered, the Department of Highways may require the use of these tire chains or snow tires.

**CONSERVATION STICKER** or permit is required for use of most National Forest Campgrounds and National Parks. There is also a permit required for the State Recreational Areas.

**PUBLIC ACCOMMODATIONS LAW** in Colorado requires that the places of public accommodation shall be open to all persons alike, regardless of race, creed, or ancestry.

**KEEP OUR HIGHWAYS CLEAN** by using a litterbag in your car and by depositing trash in the litter barrels that are provided along the highways. The Colorado Litter Control Act prescribes a penalty of fine and/or imprisonment for littering the highways.

**A TIGHTLY CLOSED AUTOMOBILE** can be a particular hazard in high altitude where the lack of oxygen causes motor vehicles to emit more carbon monoxide than at sea level. Yet, the human body can tolerate much less carbon monoxide at high altitude because of the lack of oxygen. The presence of carbon monoxide is not normally detected by the motorist until critical levels have developed. An air vent should be kept slightly open at all times, both summer and winter. If you get a headache or become drowsy, open all windows and breathe fresh air for several minutes. The same advice applies when running the motor in a parked vehicle.

## STATE COLLEGES AND UNIVERSITIES

Adams State College ..... Alamosa
Colorado School of Mines ..... Golden
Colorado State University ..... Fort Collins
Fort Lewis College ..... Durango
Mesa College ..... Grand Junction
Metropolitan State College ..... Denver
University of Southern Colorado ..... Pueblo
University of Colorado ..... Boulder, Denver, Colorado Springs
School of Medicine & Nursing ..... Denver
University of Northern Colorado ..... Greeley
Western State College ..... Gunnison

## MILITARY ACADEMY

United States Air Force Academy ..... North of Colorado Springs

## STATE SYSTEM COMMUNITY COLLEGES

Aims College ..... Greeley
Arapahoe Community College ..... Littleton
Colorado Mountain College ..... Glenwood Springs and Leadville
Colorado Northwestern Community College ..... Rangely
Community College of Denver ..... Denver: Three Campuses

Lamar Community College ..... Lamar
Morgan Community College ..... Fort Morgan
Northeastern Junior College ..... Sterling
Otero Junior College ..... La Junta
Trinidad State Junior College ..... Trinidad


## PRIVATE COLLEGES AND UNIVERSITIES


Colorado College ..... Colorado Springs
Conservative Baptist Theological Seminary ..... Denver
Colorado Women's College ..... Denver
Iliff School of Theology ..... Denver
Loretto Heights College ..... Denver
Regis College ..... Denver
Rockmont College ..... Lakewood
St. Thomas Seminary ..... Denver
University of Denver ..... Denver
Western Bible College ..... Morrison

## MINERAL HOT SPRINGS


Mineral Hot Springs are located in or near the following towns: Alamosa, Aspen, Buena Vista, Craig, Creede, Crested Butte, Del Norte, Durango, Eldorado Springs, Fairplay, Glenwood Springs, Hartsel, Hot Sulphur Springs, Idaho Springs, Mineral Hot Springs, Ouray, Pagosa Springs, Paonia, Poncha Springs, Powderhorn, Pueblo, Redstone, Rico, Salida, Steamboat Springs.








RIFLE OIL SHALE PLANT
Photo Courtesy David S. Digerness



STEAM LOCOMOTIVE—SILVER PLUME
Photo Courtesy David S. Digerness



WILSON PARK
Photo Courtesy Ronald A. Ruhoff




GEORGETOWN LAKE
Photo Courtesy David S. Digerness



STATE PATROL
Photo Colorado State Patrol Chuck Herbert

## CONSERVE ENERGY



*Consider and Use alternate means of Transportation*

## COLORADO STATE PATROL HEADQUARTERS

*Road Conditions Information:
I-25 & East ..... 639-1234
Denver & West ..... 639-1111
**State Headquarters (Denver) ..... 757-9011
**Emergencies:
District No. 1 (Aurora) ..... 344-2536
Broomfield ..... 469-1966
Burlington ..... 346-8703
Castle Rock ..... 688-3115
Limon ..... 775-2354
Littleton ..... 794-3499
*District No. 2 (Pueblo) ..... 544-2424
*Colorado Springs ..... 635-3581
*La Junta ..... 384-2562
*Lamar ..... 336-7403
*Trinidad ..... 846-2227
District No. 3 (Greeley) ..... 353-1151
Fort Lupton ..... 857-6638
Fort Collins ..... 484-4029
*Fort Morgan ..... 867-5844
*Sterling ..... 522-4693
*District No. 4 (Grand Junction) ..... 242-7447
*Craig ..... 824-8501
*Eagle ..... 328-6343
Glenwood Springs ..... 945-8198
*District No. 5 (Durango) ..... 247-4722
*Alamosa ..... 589-2503
*Cortez ..... 565-8441
*Montrose ..... 249-4392
District No. 6 (Golden) ..... 279-7923
Frisco ..... 668-3133
Idaho Springs ..... 567-4201
Hot Sulphur Springs ..... 725-3393

*Open 24 hours every day.

**Switchboard staffed 8 a.m.-5:00 p.m. Monday through Friday except holidays. Recorded information otherwise.

COVER PHOTO

DENVER—CITY PARK—MT. EVANS
Photo Courtesy Ronald A. Ruhoff

## MUSEUMS

Museums with Indian, Industrial and Transportation, Historical, Geological, Natural History and/or General exhibits are located in the following towns and cities: Akron, Alamosa, Aspen, Boulder, Canon City, Central City, Cripple Creek, Colorado Springs, Cortez, Craig, Crested Butte, Cripple Creek, Delta, Denver, Dillon, Durango, Empire, Estes Park, Evergreen, Fairplay, Fleming, Florence, Fort Carson, Fort Collins, Fort Garland, Fort Morgan, Georgetown, Golden, Grand Junction, Greeley, Gunnison, Holyoke, Hot Sulphur Springs, Hugo, Idaho Springs, Julesburg, Kit Carson, La Junta, Lamar, Las Animas, La Veta, Leadville, Littleton, Longmont, Loveland, Manitou Springs, Meeker, Montrose, Monument, Nederland, Pagosa Springs, Palmer Lake, Pueblo, Rifle, Rocky Ford, Saguache, Salida, Sanford, Silver Cliff, Silver Plume, Silverton, Steamboat Springs, Sterling, Telluride, Trinidad, USAF Academy, Vail, Vicksburg, Wray.

## POINTS OF INTEREST

### SELECTED HISTORIC DISTRICTS

1 **CENTENNIAL CITY HISTORIC DISTRICT**—The richest square mile on earth, Colorado's first boom town following discovery of gold in 1859 by John Gregory. Miners from all over the world brought a love of culture and beauty, which is still evident in the Victorian facades of the buildings and the Central City Festival during the summer months ..... F-15
2 **CRIPPLE CREEK HISTORIC DISTRICT**—Colorado's greatest gold camp—the "Bowl of Gold," rests beneath an ancient volcano, Mt. Pisgah. The hills above the town are covered with the remains of the mines, headframes, shaft houses, hoists and tailings piles, with to the southwest one may enjoy a spectacular vista of the Sangre de Cristo Range ..... J-16
3 **GEORGETOWN-SILVER PLUME HISTORIC DISTRICT**—The oldest silver mining district in Colorado. The Silver Queen of the Rockies hosts some of the finest examples of Victorian architecture in the United States. Georgetown is one of the few towns originally built of wood that did not suffer a major fire. This was due to the efforts of the fire brigades known across the United States for their efficiency, organization and trophies won in competition ..... F-14
4 **INTER-LAKEN HISTORIC DISTRICT**—Visitors to the Inter-Laken Resort came via railroad and transferred to stagecoach, for a "roughing it" experience. The resort had electricity, telephone service and its own water system. The resort consisted of a hotel, riding stables, billiard hall, dance hall pavilion, lake dock and assorted small buildings ..... H-11
5 **LAKE CITY HISTORIC DISTRICT**—Settled in 1875, this community became the chief distributing point for the mining industry in the San Juans. The oldest Presbyterian Church on the western slope is situated in Lake City. In 1883, Lake City was the site of the trial of Alfred Packer, the only person to stand trial for cannibalism ..... L-8
6 **LEADVILLE HISTORIC DISTRICT**—"Cloud City," or the carbonate camp called Leadville, the highest incorporated city in the United States. At one time surpassed all Colorado communities, including Denver, in population ..... H-12
7 **MORRISON HISTORIC DISTRICT**—The townsite land was homesteaded by George Morrison in the 1860's. The Morrison area was a popular picnic area for Sunday excursion trains out of Denver. Song birds of the Rockies, Inc. ..... I
8 **NORTH FORK HISTORIC DISTRICT**—Settled by the Denver South Park and Pacific Railroad in the late 1800s, the North Fork History Center is a museum complex in the North Fork area. The district had a thriving timber business in the early years, as almost 30 car loads of lumber per day were shipped to Denver from this area. As late as 1940, the good timber within 15 miles of Buffalo had been harvested ..... G-15
9 **SILVERTON HISTORIC DISTRICT**—The Gem of the Rockies, terminus for the "Silverton" railroad, a monument to man's engineering skill, audacity, and pioneering spirit. Silverton at one time had the distinction of being the only town in the United States served by four narrow gauge railroads ..... M-6
10 **TELLURIDE HISTORIC DISTRICT**—Located in the majestic San Juan Mountains of southwestern Colorado, Telluride got its start from the mining activities in the area. From the nearby Ames power plant, the community was supplied with electricity from the first long distance-high voltage alternating current line in the world ..... M-6

### SKI AND WINTER SPORTS AREAS

11 **ARAPAHOE BASIN**—Ski and Winter Sports Area ..... F-13
12 **ASHCROFT**—Winter Sports Area ..... H-9
13 **ASPEN, BUTTERMILK, HIGHLANDS AND MOUNTAIN**—Ski and Winter Sports Areas ..... H-9
14 **BERTHOUD PASS**—Ski and Winter Sports Area (weekends) ..... F-13
15 **BRECKENRIDGE**—Ski and Winter Sports Area ..... G-12
16 **CHAPMAN HILL**—Ski and Winter Sports Area ..... O-5
17 **CONQUISTADOR**—Ski Area (weekends) ..... L-15
18 **COPPER MOUNTAIN**—Ski and Winter Sports Area ..... F-12
19 **CRANOR HILL**—Ski and Winter Sports Area ..... K-4
20 **CREEDE**—Ski Area ..... M-9
21 **CRESTED BUTTE**—Ski and Winter Sports Area ..... I-9
22 **DEVILS THUMB RANCH**—Winter Sports Area ..... E-14
23 **ELDORA**—Ski and Winter Sports Area ..... E-14
24 **FOREST LAKES**—Ski Area (local inquiry) ..... O-5
25 **FRASER VALLEY**—Ski Area (local inquiry) ..... E-13
26 **GENEVA BASIN**—Ski and Winter Sports Area ..... F-14
27 **HESPERUS**—Ski Area (weekends) ..... P-4
28 **HOWELSEN HILL**—Ski and Winter Sports Area ..... C-9
29 **INDIAN MOUNTAIN**—Ski and Winter Sports Area (local inquiry) ..... H-14
30 **KENDALL MOUNTAIN**—Ski Area (local inquiry) ..... M-6
31 **KEYSTONE**—Ski and Winter Sports Area ..... F-13
32 **LAKE CITY**—Ski Area (local inquiry) ..... L-8
33 **LOVELAND BASIN, VALLEY**—Ski and Winter Sports Area ..... F-13
34 **MONARCH**—Ski and Winter Sports Area ..... K-11
35 **OURAY**—Ski Area (local inquiry) ..... M-6
36 **PIKES PEAK**—Ski and Winter Sports Area (weekends) ..... I-17
37 **POWDERHORN**—Ski and Winter Sports Area ..... H-4
38 **PURGATORY**—Ski and Winter Sports Area ..... N-5
39 **RATON-SUGERITE**—Ski Area (local inquiry) ..... P-19
40 **SHARKTOOTH**—Winter Sports Area (local inquiry) ..... C-17
41 **SILVER HILLS**—Ski Area ..... L-16
42 **SKI BROADMOOR**—Ski and Winter Sports Area ..... 2
43 **SKI COOPER**—Ski and Winter Sports Area ..... G-12
44 **SKI IDLEWILD**—Ski and Winter Sports Area ..... E-14
45 **SKI SAN ISABEL**—Ski Area (local inquiry) ..... L-16
46 **SNOWMASS**—Ski and Winter Sports Area ..... H-8
47 **STEAMBOAT**—Ski and Winter Sports Area ..... C-10
48 **STONER**—Ski and Winter Sports Area (weekends) ..... N-3
49 **SUNLIGHT**—Ski and Winter Sports Area ..... G-7
50 **TAMARRON**—Ski and Winter Sports Area ..... O-5
51 **TELLURIDE**—Ski and Winter Sports Area ..... M-5
52 **VAIL**—Ski and Winter Sports Area ..... F-11
53 **WINTER PARK**—Ski and Winter Sports Area ..... E-13
54 **WOLF CREEK**—Ski and Winter Sports Area ..... O-10

### OTHER POINTS OF INTEREST

55 **BUFFALO BILL'S GRAVE**—Pahaska Tepee Museum ..... F-16
56 **CHRIST OF THE ROCKIES**—52 ft. Porcelain Statue, Highest Religious Statue in North America ..... G-14
57 **FOUR CORNERS**—Only Point in U.S. Common to Four State Corners ..... P-1
58 **LUDLOW MONUMENT**—Site of Labor Battle ..... O-18
59 **MOFFAT TUNNEL**—Railroad Tunnel Under the Continental Divide ..... E-14
60 **MOTHER CABRINI SHRINE**—To Saint Francis Xavier Cabrini ..... F-16
61 **MOUNT EVANS HIGHWAY**—Highest in the U.S., 14,264 ft. ..... F-14
62 **RED ROCKS AMPHITHEATER**—Perfect acoustics ..... I-14
63 **SAND CREEK MASSACRE**—Site of Indian Battle ..... J-27
64 **SUMMIT SPRINGS BATTLEFIELD**—Site of Indian Battle ..... C-24
65 **TRAIL RIDGE ROAD**—Highest Continuous Highway at 12,183 ft. ..... C-14
66 **U.S. AIR FORCE ACADEMY**—Tours Open to Public ..... I-17

### SELECTED DENVER HISTORIC SITES

67 **BROWN PALACE HOTEL**—17th St. and Tremont Place, Denver
**CATHEDRAL OF THE IMMACULATE CONCEPTION**—Colfax Ave. and Logan St., Denver
**CENTRAL PRESBYTERIAN CHURCH**—1660 Sherman St., Denver
**CHRIST METHODIST EPISCOPAL CHURCH**—2201 Odgen St., Denver
**CIVIC CENTER**—Colfax Ave. and Broadway, Denver
**CROKE-PATTERSON-CAMPBELL MANSION**—428-430 East Eleventh Ave., Denver
**CURTIS-CHAMPA**—Street District—Bounded by Arapahoe, 30th, California and 24th Street, Denver
**DANIELS and FISHER TOWER**—1101 Sixteenth St., Denver
**DENVER MINT**—Delaware and Colfax Avenue, Denver
**EMMANUEL SHEARITH ISRAEL CHAPEL**—1201 10th St., Denver
**EUGENE FIELD HOUSE**—715 South Franklin, Denver
**EVANS MEMORIAL CHAPEL**—University of Denver Campus, Denver
**FISHER MANSION**—1600 Logan St., Denver
**FITZROY PLACE**—2160 South Cook St., Denver
**FORD BUILDING**—1514 Blake St., Denver
**FOUR MILE CANYON**—715 South Forest, Denver
**GOVERNOR'S MANSION**—400 East Eighth Ave., Denver
**GRANT-HUMPHREYS MANSION**—770 Pennsylvania St., Denver
**LARIMER SQUARE**—1400 Block of Larimer St., Denver
**LORETTO HEIGHTS**—1300-1348 Tenth St., Denver
**PHIPPS MANSION (BELCARO)**—3400 Belcaro Drive, Denver
**PIERCE-McALLISTER COTTAGE**—1880 Gaylord St., Denver
**ST. ANDREWS EPISCOPAL CHURCH**—2015 Glenarm Place, Denver
**ST. ELIZABETH'S CHURCH**—1062 Eleventh St., Denver
**ST. JOHN'S CATHEDRAL**—14th Ave. and Washington St., Denver
**ST. MARK'S PARISH CHURCH**—1160 Lincoln St., Denver
**TEARS-McFARLANE HOUSE**—1200 Williams St., Denver
**TIVOLI BREWERY**—1320-1348 Tenth St., Denver
**TRINITY UNITED METHODIST CHURCH**—East 18th Ave. and Broadway, Denver
**UNION STATION (DEPOT)**—17th Ave. and Wynkoop, Denver
**U.S. POST OFFICE AND FEDERAL BUILDING**—18th and Stout St., Denver

1—Denver Inset
2—Colorado Springs Inset

## AM RADIO STATION INFORMATION

| City | Station | Frequency |
|---|---|---|
| Alamosa | KGIW | 1450 |
| Aspen | KSNO | 1280 |
| Brighton | KBRN | 800 |
| Boulder | KADE | 1190 |
| | KBOL | 1490 |
| Brush | KCMP | 1010 |
| Burlington | KNAB | 1140 |
| Canon City | KRLS | 1400 |
| Colorado Springs | KSSS | 740 |
| | KVOR | 1300 |
| | KWDR | 1300 |
| | KYSN | 1460 |
| | KIIQ | 1490 |
| | KXXV | 1530 |
| | KPIK | 1580 |
| Cortez | KVFC | 740 |
| Craig | KRAI | 1580 |
| Delta | KDTA | 1400 |
| Denver | KBTR | 1430 |
| | KHOW | 630 |
| | KERE | 710 |
| | KOA | 850 |
| | KPOF | 910 |
| | KCMP | 950 |
| | KRKS | 990 |
| | KLDR | 1090 |
| | KWBZ | 1150 |
| | KIMN | 1290 |
| | KTLK | 1280 |
| | KDEN | 1340 |
| | KFML | 1390 |
| | KOSI | 1430 |
| | KDKO | 1510 |
| | KOKI | 1550 |
| | KLAK | 1600 |
| Durango | KIUP | 930 |
| | KDGO | 1240 |
| Estes Park | KSIR | 1470 |
| Fort Collins | KCOL | 600 |
| | KCOL | 1410 |
| Fort Morgan | KFTM | 1400 |
| Glenwood Springs | KGLN | 980 |
| Grand Junction | KSTR | 620 |
| | KREX | 1100 |
| | KQMC | 1340 |
| | KNAL | 1340 |
| | KFKA | 1310 |
| | KYCU | 1400 |
| Gunnison | KGUC | 1490 |
| La Junta | KBZZ | 1000 |
| Lamar | KLMR | 920 |
| Leadville | KBRW | 1230 |
| Longmont | KLMO | 1060 |
| Loveland | KCOL | 1190 |
| Monte Vista | KSLV | 1340 |
| Montrose | KUBC | 580 |
| Pagosa Springs | KPAG | 1400 |
| Pueblo | KCSJ | 590 |
| | KAPI | 690 |
| | KFEL | 970 |
| | KDZA | 1230 |
| | KIDN | 1350 |
| | KPUB | 1450 |
| Rifle | KWSR | 810 |
| Rocky Ford | KAVI | 1320 |
| Salida | KVRH | 1340 |
| Steamboat Springs | KRCR | 1230 |
| Sterling | KSTC | 1230 |
| Trinidad | KCRT | 1240 |
| Walsenburg | KFLJ | 1380 |
| Windsor | KLAD | 1170 |

## ♦ OUTDOOR RECREATION SITES

| Map Key | Type[a] | Name of Area | Fee-Free[b] | Fee-Area[b] | Sani. Dump Station | Serv. Fac. (Toilets) | Camping | Picnicking | Hiking | Swimming | Boating |
|---|---|---|---|---|---|---|---|---|---|---|---|
| ♦ 1 | SRA | Antero | I-13 | | X | X | X | X | | | X |
| ♦ 2 | NRA | Arapaho (USFS) | D-13 | | X | X | X | X | X | | X |
| ♦ 3 | SRA | Arapahoe | F-18 | | X | | X | | | | |
| ♦ 4 | SRA | Barbour Ponds | D-17 | | X | X | X | X | | | 1 |
| ♦ 5 | SP | Barr Lake | E-18 | | X | | X | | | | 1 |
| ♦ 6 | NHS | Bents Old Fort | L-23 | | | | X | | | | |
| ♦ 7 | NM | Black Canyon of the Gunnison | J-6 | | X | | X | X | X | | |
| ♦ 8 | SRA | Bonny | F-28 | | X | | X | X | X | X | |
| ♦ 9 | SRA | Boyd | O-17 | | X | | X | | | X | X |
| ♦ 10 | SRA | Castlewood Canyon | G-18 | | X | | X | X | X | | |
| ♦ 11 | SRA | Chatfield | F-16 | | X | | X | X | X | X | |
| ♦ 12 | SRA | Cherry Creek | F-17 | | X | | X | X | X | | |
| ♦ 13 | NM | Colorado | H-2 | | X | | X | X | X | | |
| ♦ 14 | SRA | Crawford | J-6 | | X | | X | X | X | | X |
| ♦ 15 | NRA | Curecanti | K-8 | | X | | X | X | X | X | X |
| ♦ 16 | NM | Dinosaur | B-1 | | X | | X | X | X | | |
| ♦ 17 | SP | Eldorado Canyon | E-15 | | X | | X | X | X | | |
| ♦ 18 | SRA | Eleven-Mile | I-15 | | X | | X | X | X | | |
| ♦ 19 | SRA | Flagler | G-25 | | X | | X | X | X | X | X |
| ♦ 20 | NM | Florissant Fossil Beds | I-16 | | X | | X | | X | | |
| ♦ 21 | SP | Golden Gate Canyon | F-15 | | X | | X | X | X | | |
| ♦ 22 | NM | Great Sand Dunes | N-14 | | X | | X | X | X | | |
| ♦ 23 | SRA | Highline | H-1 | | X | | X | X | X | X | |
| ♦ 24 | SRA | Hovenweep | O-1 | | X | | X | | X | | |
| ♦ 25 | SRA | Island Acres | H-3 | | X | | X | X | X | X | 1 |
| ♦ 26 | SRA | Jackson | C-20 | | X | | X | X | X | X | X |
| ♦ 27 | RA | Lake Hasty (Corps of Engineers) | L-25 | | X | | X | X | X | | |
| ♦ 28 | SP | Lathrop (Martin Lake) | N-17 | | X | | X | X | X | | |
| ♦ 29 | SP | Lory | B-16 | | X | | X | X | X | | |
| ♦ 30 | NP | Mesa Verde | P-3 | | X | | X | X | X | | |
| ♦ 31 | SRA | Miramonte | M-3 | | X | | X | X | X | X | X |
| ♦ 32 | SRA | Navajo | P-17 | | X | | X | X | X | | |
| ♦ 33 | SRA | Paonia | I-7 | | X | | X | | X | | |
| ♦ 34 | SRA | Pueblo | K-17 | | X | | X | X | X | X | X |
| ♦ 35 | SRA | Ramah | H-20 | | X | | X | X | X | | |
| ♦ 36 | SRA | Rifle Gap-Falls | F-6 | | X | | X | X | X | X | X |
| ♦ 37 | NP | Rocky Mountain | C-14 | | X | | X | X | X | | |
| ♦ 38 | SP | Roxborough | | | | | | | | | |
| ♦ 39 | SP | State Forest | B-12 | | X | | X | X | X | | |
| ♦ 40 | SP | Steamboat Lake (Pearl Lake) | A-9 | | X | | X | X | X | | |
| ♦ 41 | SRA | Sweitzer Lake | J-5 | | X | | X | X | X | X | X |
| ♦ 42 | SRA | Tarryall | H-14 | | X | | X | X | X | | |
| ♦ 43 | SRA | Vega | H-6 | | X | | X | X | X | | |
| ♦ 44 | NWR | Arapaho | B-12 | | | | | | | | |
| ♦ 45 | NWR | Browns Park | A-1 | | | | | | | | |
| ♦ 46 | NWR | Monte Vista | O-12 | | | | | | | | |
| ♦ 47 | NWR | Alamosa | O-13 | | | | | | | | |

[a] TYPE: NHS—National Historic Site; NM—National Monument; NP—National Park; NRA—National Recreation Area; RA—Recreation Area; SP—State Park; SRA—State Recreation Area; NWR—National Wildlife Refuge

[b] FEE AREA: Visitors to designated recreation sites may be charged entrance fees as well as recreation use or user fees (i.e., campground fees). The Golden Eagle Passport is acceptable in lieu of entrance fees at many areas operated by Federal Areas; and the Parks Pass is accepted at all State Areas. Special Permits are available for Senior Citizens. For further information contact the appropriate agency listed below.

NOTES:
1. Non-motorized boating only
2. Rock Climbing
3. Interpretive Tours (Includes self-guided tours)

For further information on State Areas/Parks Pass Contact:
Colorado Division of Parks & Outdoor Recreation
1313 Sherman Street, Room 618
Denver, CO 80203 Phone (303) 839-3437

For Lake Hasty Recreation Area Contact:
U.S. Army Engineer Office
John Martin Resident Office
Star Route
Hasty, CO 81044 Phone (303) 336-9422

For Refuge Information Contact
U.S. Fish and Wildlife Service
Lake Plaza North Building
134 Union Blvd.
Lakewood, CO 80215 Phone (303) 234-2317

National Parks/Monuments/Rec. Areas/
Golden Eagle Passport Contact
National Park Service Public Affairs Office
655 Parfet Street, P.O. Box 25287
Denver, CO 80225 Phone (303) 234-3095

For U.S. Forest Service Information Contact
Rocky Mountain Region, U.S.F.S.
11177 West 8th Avenue
Denver, CO 80225 Phone (303) 234-4185

Littering is unlAWFUL

THE A. B. HIRSCHFELD PRESS—DENVER

Rev. 4-1-76

## COLORADO MOUNTAIN PEAKS

**14,000 feet high or more**

| | | | | | | | |
|---|---|---|---|---|---|---|---|
| Mt. Elbert | H-11 | 14,433 | Mt. Belford | I-11 | 14,197 | Humboldt Peak | M-14 | 14,064 |
| Mt. Massive | H-11 | 14,421 | Mt. Yale | I-11 | 14,196 | Mt. Bierstadt | G-14 | 14,060 |
| Mt. Harvard | I-11 | 14,420 | Crestone Needle | M-14 | 14,191 | Sunlight Peak | N-6 | 14,059 |
| Blanca Peak | N-15 | 14,345 | Mt. Bross | G-12 | 14,172 | Handies Peak | M-6 | 14,048 |
| La Plata Peak | H-11 | 14,336 | Kit Carson Peak | M-14 | 14,165 | Culebra Peak | P-16 | 14,047 |
| Uncompahgre Peak | L-6 | 14,309 | El Diente Peak | M-4 | 14,159 | Mt. Lindsey | N-15 | 14,042 |
| Crestone Peak | M-14 | 14,294 | Maroon Peak | M-9 | 14,156 | Little Bear Peak | N-15 | 14,037 |
| Mt. Lincoln | G-12 | 14,286 | Tabeguache Mt. | J-11 | 14,155 | Mt. Sherman | G-12 | 14,036 |
| Grays Peak | F-13 | 14,270 | Mt. Oxford | I-11 | 14,153 | Red Cloud Peak | M-6 | 14,034 |
| Mt. Antero | J-11 | 14,269 | Mt. Sneffels | M-5 | 14,150 | Pyramid Peak | H-6 | 14,018 |
| Torreys Peak | F-13 | 14,267 | Mt. Democrat | G-12 | 14,148 | Wilson Peak | M-4 | 14,017 |
| Castle Peak | H-9 | 14,265 | Capitol Peak | H-8 | 14,130 | Wetterhorn Peak | L-6 | 14,015 |
| Mt. Evans | F-14 | 14,264 | Pikes Peak | I-16 | 14,110 | North Maroon Peak | H-9 | 14,014 |
| Quandary Peak | G-12 | 14,264 | Snowmass Peak | H-8 | 14,092 | San Luis Peak | M-9 | 14,014 |
| Longs Peak | D-14 | 14,255 | Windom Peak | M-6 | 14,087 | Mt. of the Holy | | |
| Mt. Wilson | M-4 | 14,246 | Mt. Eolus | N-6 | 14,084 | Cross | G-11 | 14,005 |
| Mt. Shavano | J-11 | 14,229 | Mt. Columbia | I-11 | 14,073 | Sunshine Peak | M-6 | 14,001 |
| Mt. Princeton | I-11 | 14,197 | Missouri Mountain | I-11 | 14,067 | | | |

## COLORADO MOUNTAIN PASSES

● Passes closed to winter travel

| | | | | | | | | |
|---|---|---|---|---|---|---|---|---|
| Berthoud Pass | E-13 | 11,315 | U.S. 40 | Muddy Pass | C-10 | 8,772 | U.S. 40 |
| Cameron Pass | C-13 | 10,276 | Colo. 14 | North La Veta Pass | N-16 | 9,413 | U.S. 160 |
| Cuchara Pass | P-16 | 9,941 | Colo. 12 | Newman Pass | L-9 | 10,149 | Colo. 114 |
| Cumbres Pass | P-11 | 10,022 | Colo. 17 | Poncha Pass | K-12 | 9,010 | U.S. 285 |
| Dallas Divide | L-5 | 8,970 | Colo. 62 | Rabbit Ears Pass | C-10 | 9,426 | U.S. 40 |
| Douglas Pass | H-1 | 8,268 | Colo. 139 | Red Hill Pass | H-13 | 9,993 | U.S. 285 |
| Fremont Pass | G-12 | 11,318 | Colo. 91 | Red Mountain Pass | M-6 | 11,018 | U.S. 550 |
| Gore Pass | D-10 | 9,527 | Colo. 134 | Slumgullion Pass | G-11 | 11,361 | Colo. 149 |
| Hoosier Pass | G-12 | 11,541 | Colo. 9 | Spring Creek Pass | M-8 | 10,901 | Colo. 149 |
| ● Independence Pass | H-10 | 12,095 | Colo. 82 | Squaw Pass | F-15 | 9,807 | Colo. 103 |
| Kenosha Pass | G-13 | 10,001 | U.S. 285 | Tennessee Pass | G-11 | 10,424 | U.S. 24 |
| La Manga Pass | P-11 | 10,230 | Colo. 17 | ● Trail Rdg. High Pt. | C-13 | 12,183 | U.S. 34 |
| Lizard Head Pass | M-5 | 10,222 | Colo. 145 | Trout Creek Pass | I-13 | 9,346 | U.S. 24, 285 |
| Loveland Pass | F-13 | 11,992 | U.S. 6 | Ute Pass | I-17 | 8,800 | U.S. 24 |
| McClure Pass | H-7 | 8,755 | Colo. 133 | Vail Pass | F-11 | 10,666 | U.S. 6 |
| ● Milner Pass | C-13 | 10,758 | U.S. 34 | Wilkerson Pass | H-13 | 9,507 | U.S. 24 |
| Molas Divide | N-6 | 10,899 | U.S. 550 | Willow Creek Pass | C-12 | 9,621 | Colo. 125 |
| Monarch Pass | J-11 | 11,312 | U.S. 50 | Wolf Creek Pass | O-9 | 10,850 | U.S. 160 |

