

RICHARD D. LAMM
Governor

Dear Highway User:

Welcome!

I hope you find this map a useful guide to colorful Colorado.

Further, it is my hope that you use our transportation network to your advantage. Much has been done to assure your safe travel.

Won't you, in turn, practice safe and courteous driving? The benefits to others are implied. Your benefits are obvious.

Best wishes for a safe and pleasant journey.

Sincerely,

Richard D. Lamm
Governor

STATE EMBLEMS



STATE SEAL

STATE FLAG

STATE TREE (Blue Spruce)

STATE FLOWER (Columbine)

STATE ANIMAL (Big Horn Sheep)

STATE BIRD (Lark Bunting)



STATE DEPARTMENT OF HIGHWAYS
DIVISION OF HIGHWAYS - STATE OF COLORADO
IN COOPERATION WITH THE U.S. DEPARTMENT OF TRANSPORTATION FEDERAL HIGHWAY ADMINISTRATION

THE STATE HIGHWAY COMMISSIONERS

ANDRA SCHMIDT, Greeley, Chairman

Laurence L. Bitner, Walsh, Vice Chairman
Joseph A. Fortino, Pueblo
John S. Gilmore, Denver (at large)
Robert Hale, Montrose

Charles L. Hanavan, Jr., Cheyenne Wells
Karl P. Mattlage, Steamboat Springs
Bill E. Roundtree, Durango
James R. Wade, Denver

JACK KINSTLINGER
Executive Director

E. N. HAASE
Chief Highway Engineer

PREPARED BY MAPPING AND STATISTICS OF PLANNING AND RESEARCH
4201 EAST ARKANSAS AVENUE, DENVER, COLORADO 80222

INFORMATION FOR MOTORISTS

COLORADO, Gateway to the Rocky Mountain West, was admitted to the Union in 1876 and is known as the Centennial State. Colorado is the eighth largest state in area and is the highest in average elevation except Alaska.

THE HIGHEST ALTITUDE is reached by Mount Elbert's 14,433 feet and the peak is one of 53 which soar to 14,000 feet or more. The Nation's highest paved auto road climbs 14,264 feet to the top of Mount Evans near Denver. Lowest elevation is 3,350 feet near Holly.

THE CONTINENTAL DIVIDE, running from north to south, separates the Atlantic Ocean from the Pacific Ocean drainage.

SPECTACULAR SCENERY provides backdrops for National and State Parks and their summer and winter playgrounds which afford boating, camping, fishing, hunting, or relaxation. More than a score of ski areas have won the State the title of "Ski Country U.S.A."

POPULATION of Colorado in 1970 was 2,207,259. Denver, the capital, was 514,678 and the Standard Metropolitan Statistical Area of Denver 1,227,529.

SPEED LIMITS are posted for the benefit of the motorist on practically all State Highways. The lawful speeds are displayed on black-and-white signs. Advisory speeds for road curves or other locations where extra driving care is needed are shown on black-and-yellow signs. In the absence of posted speeds, the following limits established by statute are applicable: 20 miles per hour on narrow, winding mountain highways and blind curves; 25 miles per hour in any business district; 30 miles per hour in any residence district; 40 miles per hour on open mountain highways. Where no special hazard exists or where a reduced speed limit is not posted, a top limit of 55 miles per hour has been set by state law to conform to the national maximum speed limit. This 55-mile-per-hour limit includes interstate highways.

ACCIDENTS outside incorporated cities and towns are to be reported immediately to the Colorado State Patrol or to the office of the County Sheriff having jurisdiction. Within an incorporated city or town the local police are to be notified at once. Drivers involved in traffic accidents are required by law to exchange information with respect to license and registration and also to render reasonable assistance to any person injured.

SCHOOL BUSES are equipped to display flashing warning and regulatory lights. Flashing yellow lights are displayed as a school bus approaches a loading point for receiving or discharging school children. Once the school bus has stopped, flashing red lights are displayed. In addition to the flashing red lights, a red signal arm in the shape of an octagon, and equipped with flashing red lights, is extended from the left side of the bus. A motorist traveling in either direction on a two-way roadway is required to stop before reaching a school bus whenever the flashing red lights are in operation. On a four-lane highway with separate roadways for each direction of travel, a driver is required to stop for the flashing red lights only when traveling in the same direction as the school bus. "Separate Roadways" means a highway that is divided into two or more roadways by a depressed, raised, or painted median or other intervening space serving as a clearly indicated dividing section or island.

COLORADO has many miles of important connecting county roads that in numerous cases are the only access to communities, to scenic and recreational areas. Motorists planning travel in remote areas, particularly on unimproved roads, are advised to make local inquiry concerning road conditions. During the winter months when traveling in remote areas it is advisable to carry an emergency supply of food, water and blankets as well as tire chains. During storms or when roads are icy or snow-covered, the Department of Highways may require the use of these tire chains or snow tires.

CONSERVATION STICKER or permit is required for use of most National Forest Campgrounds and National Parks. There is also a permit required for the State Recreational Areas.

PUBLIC ACCOMMODATIONS LAW in Colorado requires that the places of public accommodation shall be open to all persons alike, regardless of race, creed, or ancestry.

KEEP OUR HIGHWAYS CLEAN by using a litterbag in your car and by depositing trash in the litter barrels that are provided along the highways. The Colorado Litter Control Act prescribes a penalty of fine and/or imprisonment for littering the highways.

A TIGHTLY CLOSED AUTOMOBILE can be a particular hazard in high altitude where the lack of oxygen causes motor vehicles to emit more carbon monoxide than at sea level. Yet, the human body can tolerate much less carbon monoxide at high altitude because of the lack of oxygen. The presence of carbon monoxide is not normally detected by the motorist until critical levels have developed. An air vent should be kept slightly open at all times, both summer and winter. If you get a headache or become drowsy, open all windows and breathe fresh air for several minutes. The same advice applies when running the motor in a parked vehicle.

STATE COLLEGES AND UNIVERSITIES

Adams State College	Alamosa
Colorado School of Mines	Golden
Colorado State University	Fort Collins
Fort Lewis College	Durango
Mesa College	Grand Junction
Metropolitan State College	Denver
University of Southern Colorado	Pueblo
University of Colorado	Boulder, Denver, Colorado Springs
School of Medicine & Nursing	Denver
University of Northern Colorado	Greeley
Western State College	Gunnison

MILITARY ACADEMY

United States Air Force Academy....North of Colorado Springs

STATE SYSTEM COMMUNITY COLLEGES

Aims College	Greeley
Arapahoe Community College	Littleton
Colorado Mountain College	Glenwood Springs and Leadville
Colorado Northwestern Community College	Rangely
Community College of Denver	Denver: Three Campuses
El Paso Community College	Colorado Springs
Lamar Community College	Lamar
Morgan Community College	Fort Morgan
Northeastern Junior College	Sterling
Otero Junior College	La Junta
Trinidad State Junior College	Trinidad

PRIVATE COLLEGES AND UNIVERSITIES

Colorado College	Colorado Springs
Conservative Baptist Theological Seminary	Denver
Colorado Women's College	Denver
Iliff School of Theology	Denver
Loretto Heights College	Denver
Regis College	Denver
Rockmont College	Lakewood
St. Thomas Seminary	Denver
University of Denver	Denver

MINERAL HOT SPRINGS

Mineral Hot Springs are located in or near the following towns: Alamosa, Aspen, Buena Vista, Canon City, Craig, Creed, Crested Butte, Del Norte, Durango, Eldorado Springs, Fairplay, Glenwood Springs, Hartsel, Hot Sulphur Springs, Idaho Springs, Mineral Hot Springs, Ouray, Pagosa Springs, Paonia, Poncha Springs, Powderhorn, Pueblo, Redstone, Rico, Salida, Steamboat Springs.

MUSEUMS

Museums with Indian, Industrial & Transportation, Historical, Geological, Natural History and/or General exhibits are located in the following towns and cities: Alamosa, Aspen, Boulder, Canon City, Central City, Colorado Springs, Cortez, Craig, Cripple Creek, Delta, Denver, Durango, Empire, Estes Park, Evergreen, Fairplay, Florence, Fort Carson, Fort Collins, Fort Morgan, Golden, Grand Junction, Greeley, Gunnison, Hot Sulphur Springs, Idaho Springs, Kit Carson, Lamar, Las Animas, La Veta, Leadville, Littleton, Longmont, Loveland, Manassa, Meeker, Montrose, Monument, Palmer Lake, Pueblo, Rifle, Rocky Ford, Saguache, Salida, Silver Cliff, Silverton, Steamboat Springs, Sterling, Telluride, Trinidad, Vicksburg and Wray.

NATIONAL PARKS AND MONUMENTS

(Shown in red on State Map)

BLACK CANYON OF THE GUNNISON NATIONAL MONUMENT	J-6
COLORADO NATIONAL MONUMENT	H-2
DINOSAUR NATIONAL MONUMENT	B-1
FLORISSANT FOSSIL BEDS NATIONAL MONUMENT	I-16
GREAT SAND DUNES NATIONAL MONUMENT	N-14
HOVENWEEP NATIONAL MONUMENT	O-1
MESA VERDE NATIONAL PARK AND MUSEUM	P-3
ROCKY MOUNTAIN NATIONAL PARK	C-14

COLORADO STATE PATROL HEADQUARTERS

*Road Conditions Information:	
I-25 & East	639-1234
Denver & West	639-1111
**State Headquarters	757-9011
*Emergencies	757-9475
*Division No. 1 (Denver)	344-2536
Aurora	364-4061
Broomfield	469-1966
Burlington	346-8703
Castle Rock	688-3115
*Limon	775-2354
Littleton	794-3416
*Division No. 2 (Pueblo)	544-2424
*Colorado Springs	635-3581
*La Junta	384-2311
*Lamar	336-7403
*Trinidad	846-2227
*Division No. 3 (Greeley)	353-1151
Fort Lupton	857-6638
Fort Collins	484-4020
*Fort Morgan	867-6844
*Sterling	522-4693
*Division No. 4 (Grand Junction)	242-7447
*Craig	824-6501
*Eagle	328-6343
*Montrose	249-4392
Glenwood Springs	945-6198
*Division No. 5 (Alamosa)	589-2503
*Cortez	565-8454
*Durango	247-4722
Division No. 6 (Golden)	279-7923
Golden	279-7921
Frisco	468-6833
Idaho Springs	567-4201
Hot Sulphur Springs	725-3393

*Open 24 hours every day
**Switchboard staffed 8 a.m.-5:00 p.m. Monday through Friday except holidays. Recorded information otherwise.

MILEAGE TABLE

Each row gives the distances from that city to the cities listed before it, in order (Akron, Alamosa, Aspen, Boulder, Breckenridge, Brighton, Buena Vista, Burlington, Canon City, Castle Rock, Central City, Cheyenne Wells, Colorado Springs, Conejos, Cortez, Craig, Creede, Cripple Creek, Del Norte, Delta, Denver, Dove Creek, Durango, Eads, Eagle, Estes Park, Fairplay, Fort Collins, Fort Morgan, Georgetown, Glenwood Springs, Golden, Grand Junction, Greeley, Gunnison, Holyoke, Hot Sulphur Springs, Hugo, Idaho Springs, Julesburg, Kiowa, La Junta, Lake City, Lamar, Las Animas, Leadville, Limon, Littleton, Longmont, Loveland, Meeker, Monte Vista, Montrose, Ordway, Ouray, Pagosa Springs, Pueblo, Saguache, Salida, San Luis, Silverton, Springfield, Steamboat Springs, Sterling, Telluride, Trinidad, Vail, Walden, Walsenburg, Westcliffe, Wray).

City	Mileages
AKRON	
ALAMOSA	317
ASPEN	270 163
BOULDER	119 227 168
BRECKENRIDGE	189 154 100 87
BRIGHTON	93 231 179 26 98
BUENA VISTA	227 100 63 132 59 136
BURLINGTON	109 296 308 188 245 180 245
CANON CITY	204 139 145 142 96 134 82 195
CASTLE ROCK	140 203 197 57 120 49 134 144 85
CENTRAL CITY	143 217 144 36 63 52 119 199 146 62
CHEYENNE WELLS	147 258 295 198 234 189 232 38 183 153 208
COLORADO SPRINGS	159 163 157 97 105 89 94 150 45 40 102 138
CONEJOS	345 28 191 256 182 259 128 324 165 231 245 286 191
CORTEZ	487 194 277 392 319 396 264 490 302 387 382 453 347 222
CRAIG	317 296 157 219 146 226 197 373 242 236 191 390 251 324 349
CREEDE	360 68 201 266 192 269 138 364 176 261 255 326 221 96 170 335
CRIPPLE CREEK	204 181 149 142 98 134 86 195 42 85 147 183 45 209 346 243 219
DEL NORTE	323 31 164 228 155 232 101 327 139 223 218 289 183 58 164 297 37 182
DELTA	369 209 120 267 199 279 170 403 208 293 243 391 253 237 157 192 175 251 193
DENVER	112 212 162 30 81 22 117 163 115 30 34 172 70 240 377 208 251 115 213 261
DOVE CREEK	511 230 282 417 344 420 289 522 327 412 395 488 372 257 35 317 205 370 199 162 402
DURANGO	441 149 249 347 274 350 219 445 257 342 336 408 302 177 45 321 124 300 118 129 332 81
EADS	166 214 293 193 239 184 228 82 149 149 204 45 134 242 408 385 282 169 244 357 168 443 363
EAGLE	236 192 72 134 66 146 92 292 163 155 110 300 172 220 290 125 230 164 193 133 128 285 262 295
ESTES PARK	134 280 204 36 123 59 185 230 183 98 63 239 138 308 445 182 318 183 281 298 71 450 399 234 165
FAIRPLAY	190 132 100 96 22 99 37 234 75 98 85 222 84 160 297 168 171 76 133 202 81 322 252 217 88 150
FORT COLLINS	113 274 223 46 141 53 179 224 177 92 82 233 132 302 439 202 313 177 275 322 65 464 394 228 189 42 143
FORT MORGAN	32 290 238 87 157 61 195 141 193 108 111 168 148 318 455 285 328 193 291 337 81 479 409 163 204 102 158 81
GEORGETOWN	154 189 116 52 45 53 92 210 132 73 28 219 112 217 354 153 228 133 190 216 45 368 309 214 83 88 57 106 122
GLENWOOD SPRINGS	268 204 41 165 97 177 104 324 187 186 141 321 198 232 259 116 242 190 205 102 159 254 231 332 31 196 119 220 236 114
GOLDEN	122 208 148 20 67 31 113 178 127 43 21 187 82 236 372 195 246 127 209 248 15 397 327 183 115 56 76 74 90 32 146
GRAND JUNCTION	356 249 130 254 186 265 193 412 248 275 230 415 287 276 197 152 215 279 233 40 248 165 169 397 120 285 208 308 324 202 89 234
GREELEY	83 264 212 51 131 33 169 193 166 82 86 219 122 292 428 233 302 167 265 311 54 453 383 214 178 50 132 30 51 96 209 64 298
GUNNISON	305 122 146 211 138 214 83 316 121 206 201 304 166 150 201 278 107 165 107 87 196 206 173 270 176 265 116 258 273 173 162 191 126 247
HOLYOKE	81 382 328 179 249 153 287 92 274 200 203 129 229 410 546 354 420 274 383 429 172 571 500 174 296 194 250 151 92 214 327 182 416 143 365
HOT SULPHUR SPRINGS	206 223 150 108 69 115 126 262 166 125 80 271 164 251 388 111 262 167 224 227 97 378 343 266 94 71 91 114 174 60 125 84 213 122 207 266
HUGO	100 243 246 127 184 118 183 87 134 83 138 71 89 271 436 311 310 134 272 342 102 461 391 66 231 168 173 162 97 148 262 116 351 149 255 170 198
IDAHO SPRINGS	142 201 128 40 47 51 104 198 145 61 16 207 101 229 366 175 240 146 202 227 34 379 321 203 94 76 69 94 110 12 126 20 214 84 185 202 62 137
JULESBURG	92 393 339 190 260 164 298 123 285 211 214 160 240 421 558 364 431 285 394 440 182 582 512 205 308 205 261 162 103 225 339 193 427 154 376 31 275 181 213
KIOWA	130 226 220 80 143 72 157 121 108 23 85 130 63 254 410 259 284 108 246 316 53 435 365 126 178 121 122 115 127 96 209 67 298 105 229 199 146 60 84 211
LA JUNTA	183 147 247 202 199 194 184 159 102 145 207 122 105 175 341 345 215 150 177 310 175 376 296 76 265 243 177 237 181 217 290 189 350 227 224 253 268 113 206 265 142
LAKE CITY	360 120 201 266 193 269 138 371 176 261 256 359 221 148 222 314 52 219 90 123 251 242 176 325 231 320 171 313 328 228 198 246 163 302 55 420 262 310 240 431 284 267
LAMAR	201 202 302 229 254 220 239 107 158 184 239 70 159 230 397 400 270 204 233 366 203 432 351 35 320 270 233 264 198 250 345 218 405 251 279 199 300 102 238 230 161 56 322
LAS ANIMAS	202 166 266 221 218 213 203 140 121 164 226 103 124 194 360 364 234 169 196 329 194 395 315 57 284 262 196 256 200 236 309 208 369 246 243 232 286 123 225 263 160 19 286 37
LEADVILLE	211 134 59 109 41 120 34 267 117 130 85 257 129 162 299 162 172 121 135 179 103 324 254 262 58 145 63 164 179 57 89 89 178 153 118 271 91 206 69 282 153 220 173 275 239
LIMON	86 228 230 111 168 103 168 77 118 67 122 87 73 256 421 296 294 118 257 326 86 445 375 82 215 153 157 147 83 133 246 101 335 134 239 156 183 16 121 167 44 98 294 117 117 190
LITTLETON	120 209 168 37 99 29 114 165 106 22 42 175 61 236 373 216 247 106 209 269 11 398 328 170 136 78 77 73 88 53 167 24 255 62 192 180 103 104 41 191 45 166 247 206 185 110 88
LONGMONT	110 247 196 15 115 25 152 197 150 65 51 206 105 275 412 215 286 150 248 295 38 437 367 202 162 33 116 31 79 79 193 47 282 35 231 170 104 135 67 182 88 210 286 237 229 137 120 46
LOVELAND	104 261 210 34 129 41 167 212 165 80 69 221 120 289 427 212 300 165 263 310 53 451 381 216 177 30 130 13 72 94 208 62 296 21 245 164 101 150 82 175 103 225 300 252 244 151 135 60 18
MEEKER	335 272 109 233 165 244 172 391 255 254 209 394 266 300 300 48 310 258 273 143 227 269 273 400 99 231 187 251 303 182 68 214 104 280 230 402 159 330 193 412 277 357 266 413 376 138 314 235 263 260
MONTE VISTA	321 17 162 227 154 230 99 313 137 220 217 276 180 45 177 296 51 181 14 192 212 213 132 231 192 281 132 274 289 189 203 207 231 263 105 381 223 261 201 392 243 164 103 219 183 134 245 208 247 261 271
MONTROSE	371 187 141 276 203 280 149 382 186 271 265 370 231 215 136 213 154 230 172 21 261 141 108 336 154 319 181 323 339 238 123 256 61 312 65 430 248 320 250 442 294 289 101 344 308 183 305 257 296 311 165 170
ORDWAY	160 154 233 188 185 177 170 142 89 132 193 105 92 182 348 331 222 137 184 297 162 383 303 60 252 230 164 224 157 204 276 176 337 209 210 230 254 90 192 241 118 23 265 79 42 205 75 153 197 212 344 171 276
OURAY	406 221 177 312 239 315 184 417 222 307 300 405 267 249 118 249 196 265 191 57 297 125 72 371 190 355 217 359 374 274 159 292 97 348 101 466 283 356 286 477 330 324 137 380 343 219 340 293 332 346 200 204 36 311
PAGOSA SPRINGS	382 89 222 287 214 291 159 385 197 282 277 348 242 117 105 356 64 241 59 189 272 140 60 303 252 341 192 334 350 259 264 267 229 323 165 441 283 331 261 453 305 236 117 292 255 194 316 268 307 322 332 72 168 243 132
PUEBLO	199 122 184 139 136 131 121 191 39 82 144 155 42 150 316 282 190 87 152 247 112 351 271 110 202 180 114 174 190 154 227 126 287 164 161 269 205 129 143 280 105 64 216 119 83 155 114 103 147 162 294 [illegible]
SAGUACHE	286 52 127 192 118 195 64 297 102 187 181 285 147 80 201 261 74 145 37 157 176 236 155 251 156 246 97 238 254 154 168 172 196 228 70 346 188 236 166 357 210 199 125 254 218 98 220 173 212 226 236 [illegible]
SALIDA	248 83 88 153 80 157 26 253 57 142 143 241 102 111 248 222 121 107 84 153 138 272 202 207 118 207 58 200 216 115 130 133 193 189 66 307 149 191 127 319 165 160 121 215 179 60 176 134 173 188 198 [illegible]
SAN LUIS	308 41 204 250 195 242 141 286 151 193 255 249 153 40 236 338 109 198 72 250 223 271 190 204 233 291 174 285 305 231 245 237 290 275 163 374 265 234 254 385 216 137 161 192 156 175 218 215 258 273 313 [illegible]
SILVERTON	429 198 200 335 262 339 207 441 245 330 323 428 290 226 94 272 173 289 168 80 320 130 49 394 213 378 240 382 398 297 182 315 120 371 124 489 307 379 309 501 353 345 160 400 364 242 364 316 355 370 224 181 [illegible]
SPRINGFIELD	247 233 348 274 300 266 285 153 204 230 285 115 205 261 427 446 301 250 263 411 249 462 382 81 366 315 278 310 244 296 391 264 451 296 325 244 346 147 284 276 207 101 353 46 82 319 163 240 283 297 459 250 [illegible]
STEAMBOAT SPRINGS	275 254 155 177 104 184 154 331 200 193 148 309 209 282 373 42 293 216 255 216 110 359 345 343 83 140 126 160 243 111 114 153 194 190 238 311 69 269 133 322 217 303 293 371 322 120 254 174 173 170 91 [illegible]
STERLING	34 335 281 132 202 106 240 141 227 153 156 178 182 363 499 304 373 227 336 382 125 524 454 189 249 147 203 102 45 167 280 135 379 96 318 49 217 123 355 59 152 206 373 224 225 224 108 133 123 117 348 [illegible]
TELLURIDE	436 253 207 342 269 346 214 448 252 337 330 435 297 281 77 279 220 296 237 87 327 107 118 401 220 385 247 389 404 304 189 322 127 378 131 496 314 386 316 508 360 355 167 410 374 249 371 323 362 377 230 [illegible]
TRINIDAD	255 109 242 224 221 216 179 237 125 167 229 199 127 137 304 367 177 172 140 304 197 339 259 155 272 252 199 259 252 240 283 211 334 249 217 325 290 185 228 338 190 81 230 136 100 214 169 189 232 247 351 [illegible]
VAIL	206 172 102 104 36 116 62 262 133 125 80 269 142 190 320 131 210 144 148 156 98 315 292 265 30 140 58 159 174 53 61 85 150 148 156 266 104 201 64 278 148 258 221 319 277 38 185 106 132 147 129 [illegible]
WALDEN	215 267 194 154 113 155 170 308 210 164 125 317 204 295 432 101 306 211 268 258 143 410 387 312 125 117 135 101 183 106 156 130 245 131 251 253 61 246 110 263 188 309 306 348 328 135 230 151 132 114 149 [illegible]
WALSENBURG	241 73 205 187 184 179 142 229 88 130 192 191 90 100 267 330 140 135 103 267 160 302 222 147 247 174 [illegible]
WESTCLIFFE	235 137 144 173 127 165 81 227 46 116 178 210 76 165 301 273 174 121 137 206 146 325 255 174 214 206 [illegible]
WRAY	54 351 324 173 243 147 281 55 251 193 197 93 206 379 540 370 414 251 376 423 166 565 495 138 290 187 244 167 86 207 321 175 410 137 359 36 257 143 196 67 176 217 414 163 198 265 133 174 164 158 389 [illegible]

Rev. 4-1-76

55 Miles Per Hour Saves Lives and Fuel



COLORADO CATTLE
Photo Courtesy Colorado Commerce and Development

SKI AREA NORTH OF DURANGO
Photo Courtesy David S. Digerness



I-70 WEST OF DENVER
Photo Courtesy Ronald F. Ruhoff

Bicycling is encouraged in Colorado, subject to most of the regular road rules. In some areas, special paths serve the bicyclist. Bicycles are permitted to use the shoulder of certain sections of freeways and expressways where there is no alternate or parallel route.
Photo Colorado Department of Highways Robert Brown



MOUNTAINS NORTH OF ASPEN
Photo Courtesy Gary Soldano

Park-and-Ride bus facilities have been built or planned for the Regional Transportation District throughout metropolitan Denver to help ease auto traffic congestion downtown.
Photo Courtesy Gary Soldano

GAS SAVING TIPS

GOOD DRIVING TECHNIQUES WILL SAVE GASOLINE, AND SAVE YOU MONEY. ON LONG TRIPS, START EARLY IN THE MORNING TO AVOID HEAVY TRAFFIC. AVOID RUSH HOUR TRAFFIC IN URBAN AREAS. KEEP TIRES PROPERLY INFLATED. WELL TUNED ENGINES USE LESS GAS. AVOID JACKRABBIT STARTS, MODERATE SPEEDS GIVE BEST MILEAGE.

GET A FREE CLEAN AIR EMISSION CHECK ON YOUR CAR AT 1549 CHESTER STREET IN AURORA, PROVIDED BY COLORADO DEPARTMENT OF HEALTH.

COVER PHOTO

S.H. 145 SOUTHWEST OF TELLURIDE
Photo Courtesy David S. Digerness

Littering is unlAWFUL

THE A. B. HIRSCHFELD PRESS – DENVER

POINTS OF INTEREST

STATE PARKS OR RECREATIONAL AREAS

1	ANTERO RESERVOIR - State Recreation Area	I-13
2	ARAPAHOE MOTOR - State Recreation Area	F-18
3	BARBOUR PONDS - State Recreation Area	D-17
4	BARR LAKE - State Park	E-18
5	BONNY RESERVOIR - State Recreation Area	F-28
6	BOYD LAKE - State Recreation Area	C-17
7	CASTLEWOOD - State Recreation Area	G-18
8	CHATFIELD RESERVOIR - State Recreation Area	F-16
9	CHERRY CREEK - State Recreation Area	1
10	CRAWFORD RESERVOIR - State Recreation Area	J-6
11	ECHO CANYON - State Fishing Area	P-9
12	ELEVEN MILE RESERVOIR - State Recreation Area	I-15
13	ELKHEAD/RALPH WHITE - State Fishing Area	C-7
14	FLAGLER RESERVOIR - State Recreation Area	G-24
15	GOLDEN GATE CANYON - State Park	F-15
16	HIGHLINE LAKE - State Recreation Area	H-1
17	ISLAND ACRES - State Recreation Area	H-3
18	JACKSON LAKE - State Recreation Area	C-20
19	JULESBURG RESERVOIR - State Fishing Area	A-26
20	LA JARA RESERVOIR - State Fishing Area	O-11
21	LATHROP (MARTIN LAKE) - State Park	N-17
22	LAKE AVERY - State Fishing Area	E-6
23	LAKE JOHN - State Fishing Area	B-11
24	LORY PARK (HORSETOOTH) - State Recreation Area	B-16
25	MIRAMONTE - State Recreation Area	M-3
26	NAVAJO RESERVOIR - State Recreation Area	P-7
27	RAMAH RESERVOIR - State Recreation Area	H-20
28	RIFLE GAP/FALLS - State Recreation Area	F-6
29	RIO BLANCO LAKE - State Fishing and Wildlife Area	D-4
30	PAONIA RESERVOIR - State Recreation Area	I-7
31	PUEBLO RESERVOIR - State Recreation Area	K-17
32	STATE FOREST - State Park	B-13
33	STEAMBOAT/PEARL LAKE - State Recreation Area	A-9
34	STERLING RESERVOIR - State Fishing Area	B-23
35	SWEITZER LAKE - State Recreation Area	J-5
36	SYLVAN LAKE - State Fishing Area	G-10
37	TARRYALL RESERVOIR - State Recreation Area	H-14
38	TWO BUTTES RESERVOIR - State Fishing Area	N-26
39	VEGA RESERVOIR - State Recreation Area	H-6
40	WILLIAMS FORK RESERVOIR - State Fishing Area	E-12

SELECTED HISTORIC SITES

41	ANTONITO - Cumbres and Toltec Railroad - Engine No. 463 - Washauer Mansion	P-12
42	ASPEN - Armory Hall - Fraternal Hall - Aspen Community Church - County Courthouse - Stallard Wheeler House - Wheeler Opera House - Ashcroft-Independence and Mill Site	H-9
43	BOULDER - Chautauqua Auditorium	4
44	BUFFALO CREEK - Blue Jay Inn - La Hacienda - Green Mercantile Store - Green Mountain Ranch - North Fork Historic District	G-15
45	CASTLE ROCK - Railroad Depot - County Courthouse	G-17
46	CENTRAL CITY - Historic District - Central City Opera House - Teller House	F-15
47	CHIMNEY ROCK - Archeological Site	P-7
48	COLORADO SPRINGS - El Paso County Courthouse - Pikes Peak - Briarhurst House	2
49	COMMANCHE CROSSING - Historic Railroad Site	F-19
50	CORTEZ - Yucca House - National Monument	O-2
51	CIMARRON - Narrow Gauge Railroad Trestle	K-6
52	CRAIG - Marcia (Pullman Car)	C-6
53	CREEDE - Wagon Wheel Gap Railroad Station	M-9
54	CRESTED BUTTE - National Landmark	I-9
55	CRIPPLE CREEK - Historic District	J-16
56	DOLORES - Escalante Ruin	O-3
57	DURANGO-SILVERTON - Narrow Gauge Railroad - Ute Mountain - Ute Mancos Canyon Historic District - Silverton Historic District	N-6
58	ESTES PARK - Mills, Ends, Homestead Cabin - William Allen White Cabins - Moraine Lodge	C-15
59	EVERGREEN - Hiwan Homestead - Humphrey House	F-15
60	FAIRPLAY - South Park Lager Beer Brewery - Summer Saloon	H-13
61	FORT COLLINS - Avery House - Lindenmeier Site	B-16
62	FORT GARLAND - State Museum - Smith/Gallego House	O-15
63	GEORGETOWN-SILVER PLUME - Historic District - Alpine Hose Co. - Grace Episcopal Church - Hamill House - Hotel De Paris - McClellen House - Toll House - Ore Processing Mill and Dam - Silver Plume Depot - Le Banon and Everett Mine	F-14
64	GRAND LAKE - Kauffman House - North Inlet Shelter Cabin	D-17
65	HAHNS PEAK - School House	B-9
66	LA GARITA - Carnero Creek Pictographs	M-12
67	LA JARA - Railroad Depot	P-13
68	LA JUNTA - Bent's Old Fort - Post Office	M-23
69	LEADVILLE - Historic District - Baxter Cabin - Healy House	H-12
70	LONGMONT - St. Stephen's Episcopal Church	D-16
71	LOWRY INDIAN RUINS - National Historic Landmark	N-1
72	LYONS - Railroad Depot - First Congregational Church of Lyons	D-16
73	MEEKER - Battle of Milk River Site - Duck Creek Wickiup Village	E-5
74	MOLINA - Convicts Bread Oven	H-5
75	MORRISON - Historic District - School House	1
76	OLD LADORE SCHOOL - National Landmark	A-1
77	OURAY - Beaumont Hotel - Ouray Hall and Walsh Library	M-6
78	PALMER LAKE - Glen Grove School - Quick Ranch and Fort	H-17
79	PENROSE - Indian Petroglyphs and Pictographs	K-16
80	PIKE STOCKADE - State Historical Monument	P-13
81	PUEBLO - Goodnight Barn - County Courthouse - Depot - Omar Adams House - Quaker Flour Mill	3
82	RANGELY - Fremont Lookout Fortification Site - Carrot Men Pictograph Site - Canon Pintado	D-1
83	REDSTONE - Osgood Castle	H-8
84	RICO - City Hall	N-4
85	SAGUACHE - School and Jail Building	L-12
86	SALIDA - Ohio-Colorado Smelting and Refining Company Smokestack	K-13
87	SAN LUIS - Smith-Gallego House	P-15
88	SEDALIA - Church of St. Philip-in-the-Field and Bear Canon Cemetery - Kinner House	G-17
89	TELLURIDE - Historic District	M-6
90	TWIN LAKES - Historic District - Interlake Resort District	H-11
91	UTE MEMORIAL SITE - Historical Site	K-5
92	WALSENBURG - Huerfano County Courthouse and Jail	N-18
93	WOLCOTT - State Station	F-10

SKI AND WINTER SPORTS AREAS

94	ARAPAHOE BASIN - Ski and Winter Sports Area	F-13
95	ARAPAHOE EAST - Ski and Winter Sports Area	F-16
96	ASHCROFT - Winter Sports Area	H-9
97	ASPEN, BUTTERMILK, HIGHLANDS AND MOUNTAIN - Ski and Winer Sports Areas	H-9
98	BERTHOUD PASS - Ski and Winter Sports Area - (Weekends)	F-13
99	BRECKENRIDGE - Ski and Winter Sports Area	G-12
100	CALICO HILL - Ski and Winter Sports Area	O-5
101	CONQUISTADOR - Ski Area (Weekends)	L-15
102	COPPER MOUNTAIN - Ski and Winter Sports Area	F-12
103	CRANOR HILL - Ski and Winter Sports Area	K-9
104	CRESTED BUTTE - Ski and Winter Sports Area	I-9
105	FOREST LAKES - Ski Area (Local Inquiry)	O-6
106	FRASER VALLEY - Ski Area (Local Inquiry)	E-13
107	GENEVA BASIN - Ski and Winter Sports Area	F-14
108	HESPERUS - Ski Area (Weekends)	P-4
109	HIDDEN VALLEY - Ski and Winter Sports Area	C-14
110	HOWELSEN HILL - Ski and Winter Sports Area	C-9
111	KENDALL MOUNTAIN - Ski Area (Local Inquiry)	M-6
112	KEYSTONE - Ski and Winter Sports Area	F-13
113	LAKE CITY - Ski Area (Local Inquiry)	L-8
114	LAKE ELDORA - Ski and Winter Sports Area	E-14
115	LOVELAND BASIN, VALLEY - Ski and Winter Sports Area	F-13
116	MONARCH - Ski and Winter Sports Area	K-11
117	PIKES PEAK - Ski and Winter Sports Area (Weekends)	I-17
118	POWDERHORN - Ski and Winter Sports Area	H-4
119	PURGATORY - Ski and Winter Sports Area	N-5
120	RATON BASIN - Ski Area (Local Inquiry)	P-19
121	SILVER HILLS - Ski Area	L-16
122	SKI BROADMOOR - Ski and Winter Sports Area	2
123	SKI COOPER - Ski and Winter Sports Area (Weekends)	G-12
124	SKI IDLEWILD - Ski and Winter Sports Area	E-14
125	SKI SAN ISABEL - Ski Area (Local Inquiry)	L-16
126	SNOWMASS - Ski and Winter Sports Area	H-8
127	STEAMBOAT - Ski and Winter Sports Area	C-10
128	STONER - Ski and Winter Sports Area (Weekends)	N-3
129	SUNLIGHT - Ski and Winter Sports Area	G-7
130	TAMARRON - Ski and Winter Sports Area	O-5
131	TELLURIDE - Ski and Winter Sports Area	M-5
132	VAIL - Ski and Winter Sports Area	F-11
133	WINTER PARK - Ski and Winter Sports Area	E-13
134	WOLF CREEK - Ski and Winter Sports Area	O-10

OTHER POINTS OF INTEREST

135	ARGO MILL - Historic Mining Site	F-15
136	BEECHER ISLAND - Site of Indian Battle	E-28
137	BUFFALO BILL'S GRAVE - Pahaska Tepee Museum	F-16
138	CHRIST OF THE ROCKIES - 52 Ft. Porcelain Statue, Highest Religious Statue in North America	G-14
139	COLORADO RAILROAD MUSEUM - Historical Exhibits	1
140	COLORADO SPRINGS ART CENTER - Extensive Art Exhibits	2
141	COLORADO SKI MUSEUM - History of Skiing in Colorado	F-11
142	EL PUEBLO STATE MUSEUM - Replica of Fort Pueblo and Exhibits	3
143	FOUR CORNERS - Only Point in U.S. Common to Four State Corners	P-1
144	KOSHARE KIVA - Museum, Indian Dances by Boy Scouts	M-23
145	MOFFAT TUNNEL - Railroad Tunnel Under the Continental Divide	E-14
146	MOTHER CABRINI SHRINE - To Saint Francis Xavier Cabrini	F-16
147	MOUNT EVANS HIGHWAY - Highest in the U.S., 14,264 Ft.	F-14
148	NATIONAL CARVERS MUSEUM - Wood Carvings	H-17
149	PIONEER MUSEUM - Pony Express and First Railroad Station in Colorado	A-28
150	RED ROCKS AMPHITHEATER - Perfect Acoustics	1
151	SAND CREEK MASSACRE - Site of Indian Battle	J-27
152	SUMMIT SPRINGS BATTLEFIELD - Site of Indian Battle	C-24
153	THATCHER MANSION - Museum	3
154	TRAIL RIDGE ROAD - Highest Continuous Highway at 12,183 Ft.	C-14
155	U.S. AIR FORCE ACADEMY - Tours Open to Public - Pioneer Cabin in National Landmark	I-17

DENVER AREA

156 BROWN PALACE HOTEL - National Landmark, 17th St. and Tremont Place, Denver
CATHEDRAL OF THE IMMACULATE CONCEPTION - National Landmark, Colfax Ave. and Logan St., Denver
CENTRAL PRESBYTERIAN CHURCH - National Landmark, 1660 Sherman St., Denver
CHRIST METHODIST EPISCOPAL CHURCH - National Landmark, 2201 Ogden St., Denver
CIVIC CENTER - National Landmark, Colfax Ave. and Broadway, Denver
CROKE-PATTERSON-CAMPBELL MANSION - National Landmark, 428-430 East Eleventh Ave., Denver
CURTIS-CHAMPA - Street District - Bounded by Arapahoe, 30th, California and 24th Streets, Denver
DANIELS AND FISHER TOWER - National Landmark, 1101 Sixteenth St., Denver
DENVER MINT - National Landmark, West Colfax and Delaware, Denver
EMMANUEL SHEARITH ISRAEL CHAPEL - National Landmark, 1201 10th St., Denver
EUGENE FIELD HOUSE - National Landmark, 715 South Franklin, Denver
EVANS MEMORIAL CHAPEL - National Landmark, University of Denver Campus, Denver
FOUR MILE HOUSE - National Landmark, 715 South Forest, Denver
FISHER MANSION - National Landmark, 1600 Logan Street, Denver
FITZROY PLACE - National Landmark, 2160 South Cook St., Denver
FORD BUILDING - National Landmark, 1514 Blake St., Denver
GOVERNOR'S MANSION - National Landmark, 400 East Eighth Ave., Denver
GRANT-HUMPHREYS MANSION - National Landmark, 770 Pennsylvania Street, Denver
LARIMER SQUARE - National Landmark, 1400 Block of Larimer Street, Denver
LORETTO HEIGHTS - Academy, National Landmark, 3001 South Federal Blvd., Denver
MOLLY BROWN HOUSE - National Landmark, 1340 Pennsylvania Street, Denver
PHIPPS MANSION (BELCARO) - National Landmark, 3400 Belcaro Drive, Denver
PIERCE-McALLISTER COTTAGE - National Landmark, 1880 Gaylord Street, Denver
PIONEER SOD HOUSE - National Landmark, 4610 Robb Street, Wheat Ridge
ST. ANDREWS EPISCOPAL CHURCH - National Landmark, 2015 Glenarm Place, Denver
ST. ELIZABETH'S CHURCH - National Landmark, 1062 Eleventh Street, Denver
ST. JOHN'S CATHEDRAL - National Landmark, 14th Avenue and Washington Street, Denver
ST. MARK'S PARISH CHURCH - National Landmark, 1160 Lincoln Street, Denver
TEARS-McFARLANE HOUSE - National Landmark, 1200 Williams Street, Denver
TIVOLI BREWERY - National Landmark, 1320-1348 Tenth St., Denver
TRINITY UNITED METHODIST CHURCH - National Landmark, East 18th Avenue and Broadway, Denver
UNION STATION (DEPOT) - National Landmark, 17th Avenue and Wynkoop, Denver
U.S. POST OFFICE AND FEDERAL BUILDING - National Landmark, 18th and Stout Streets, Denver

1 - Denver Inset
2 - Colorado Springs Inset
3 - Pueblo Inset
4 - Boulder Inset



ONE OF THE UNIFORMED OFFICERS OF THE COLORADO STATE PATROL WHO KEEP WATCH ON COLORADO HIGHWAYS.
Photo Colorado State Patrol Chuck Herbert

AM RADIO STATION INFORMATION

CHECK COMPLETE LIST

City	Station	Frequency	City	Station	Frequency
Alamosa	KGIW	1450	Durango	KIUP	930
Aspen	KSNO	1260		KDGO	1240
Brighton	KBRN	800	Estes Park	KSIR	1410
Boulder	KADE	1190	Fort Collins	KIIX	600
	KBOL	1490		KCOL	1410
Brush	KCMP	1010	Fort Morgan	KFTM	1400
Burlington	KNAB	1140	Glenwood Springs	KGLN	980
Canon City	KRLN	1400	Grand Junction	KSTR	620
Colorado Springs	KSSS	740		KREX	1100
	KRDO	1240		KEXO	1230
	KVOR	1300		KQIL	1340
	KYSN	1460	Greeley	KFKA	1310
	KIIQ	1490		KYOU	1450
	KRYT	1530	Gunnison	KGUC	1490
	KPIT	1580	La Junta	KBZZ	1400
Cortez	KVFC	740	Lamar	KLMR	920
Craig	KRAI	550	Leadville	KBRR	1230
Delta	KDTA	1400	Longmont	KLMO	1060
Denver	KLZ	560	Loveland	KLOV	1570
	KHOW	630	Monte Vista	KSLV	1240
	KERE	710	Montrose	KUBC	580
	KOA	850	Pagosa Springs	KPAG	1400
	KPOF	910	Pueblo	KCSJ	590
	KIMN	950		KAPI	690
	KRKS	990		KFEL	970
	KAAT	1090		KDZA	1230
	KWBZ	1150		KIDN	1350
	KBNO	1220		KPUB	1480
	KTLK	1280	Rifle	KWSR	810
	KEDN	1340	Rocky Ford	KAVI	1320
	KFML	1390	Salida	KVRH	1340
	KOSI	1430	Steamboat Springs	KBCR	1230
	KDKO	1510	Sterling	KGEK	1230
	KQZI	1550	Trinidad	KCRT	1240
	KLAK	1600	Walsenburg	KFLJ	1380
			Windsor	KUAD	1170

KPIK · KDEN · KQXI · 1470

COLORADO MOUNTAIN PEAKS

14,000 feet high or more

Mt. Elbert	H-11	14,433	Mt. Belford	I-11	14,197	Missouri Mountain	I-11	14,067
Mt. Massive	H-11	14,421	Mt. Yale	I-11	14,196	Humboldt Peak	M-14	14,064
Mt. Harvard	I-11	14,420	Crestone Needle	M-14	14,191	Mt. Bierstadt	G-14	14,060
Blanca Peak	N-15	14,345	Mt. Bross	G-12	14,172	Sunlight Peak	N-6	14,059
La Plata Peak	H-11	14,336	Kit Carson Peak	M-14	14,165	Handies Peak	M-6	14,048
Uncompahgre Peak	L-6	14,309	El Diente Peak	M-4	14,159	Mt. Lindsey	N-15	14,042
Crestone Peak	M-14	14,294	Maroon Peak	M-9	14,156	Little Bear Peak	N-15	14,037
Mt. Lincoln	G-12	14,286	Tabeguache Mt.	J-11	14,155	Mt. Sherman	G-12	14,036
Grays Peak	F-13	14,270	Mt. Oxford	I-11	14,153	Red Cloud Peak	M-6	14,034
Mt. Antero	J-11	14,269	Mt. Sneffels	M-5	14,150	Pyramid Peak	H-9	14,018
Torreys Peak	F-13	14,267	Mt. Democrat	G-12	14,148	Wilson Peak	M-4	14,017
Castle Peak	H-9	14,265	Capitol Peak	H-8	14,130	Wetterhorn Peak	L-6	14,017
Mt. Evans	F-14	14,264	Pikes Peak	I-16	14,110	North Maroon Peak	H-9	14,014
Quandary Peak	G-12	14,264	Snowmass Peak	H-8	14,092	San Luis Peak	M-9	14,014
Longs Peak	D-14	14,256	Windom Peak	N-6	14,087	Huron Peak	I-11	14,005
Mt. Wilson	M-4	14,246	Mt. Eolus	N-6	14,084	Mt. of the Holy Cross	G-11	14,005
Mt. Shavano	J-11	14,229	Mt. Columbia	I-11	14,073			
Mt. Princeton	I-11	14,197	Culebra Peak	P-16	14,069	Sunshine Peak	M-6	14,001

COLORADO MOUNTAIN PASSES

● Passes closed to winter travel
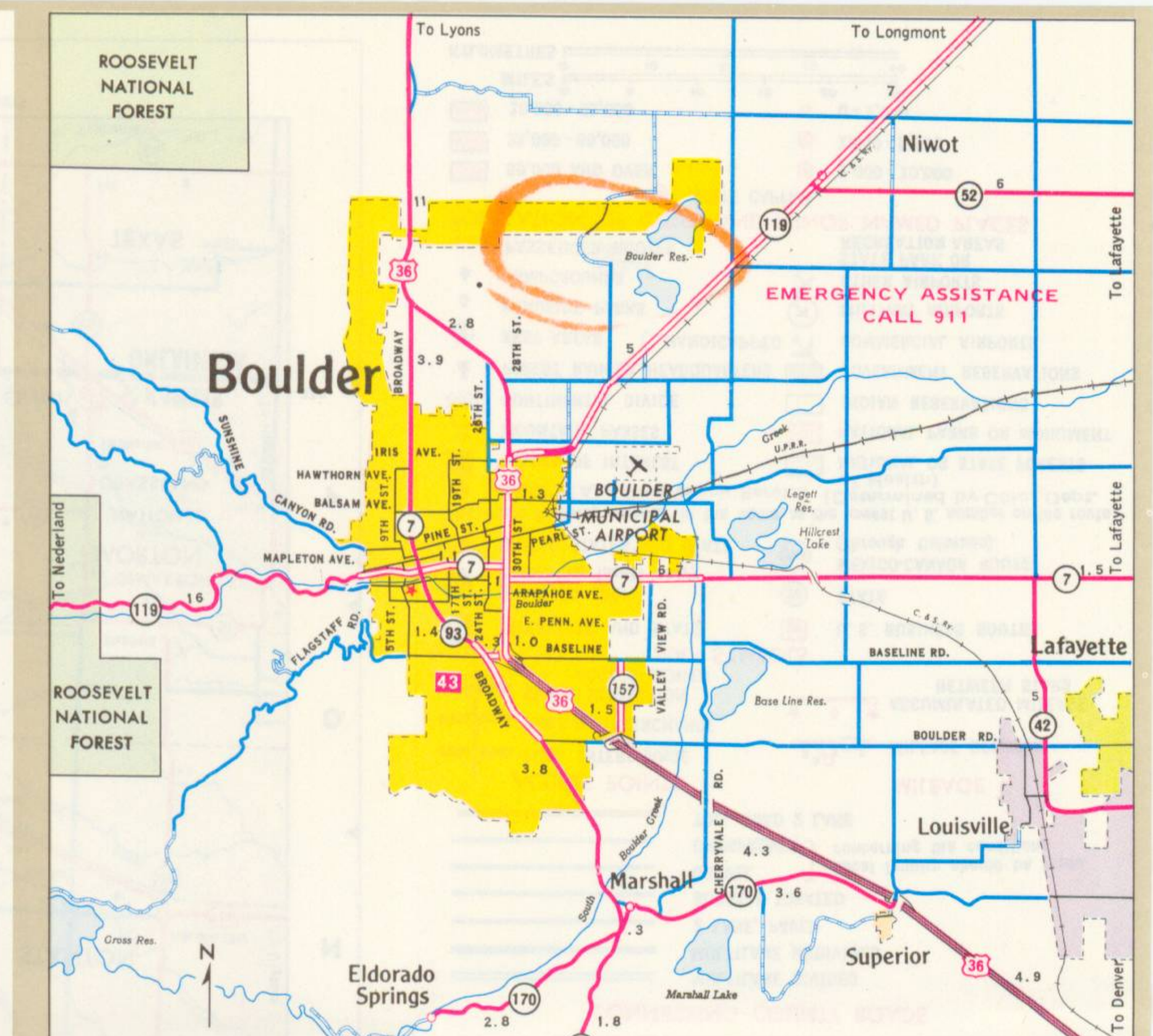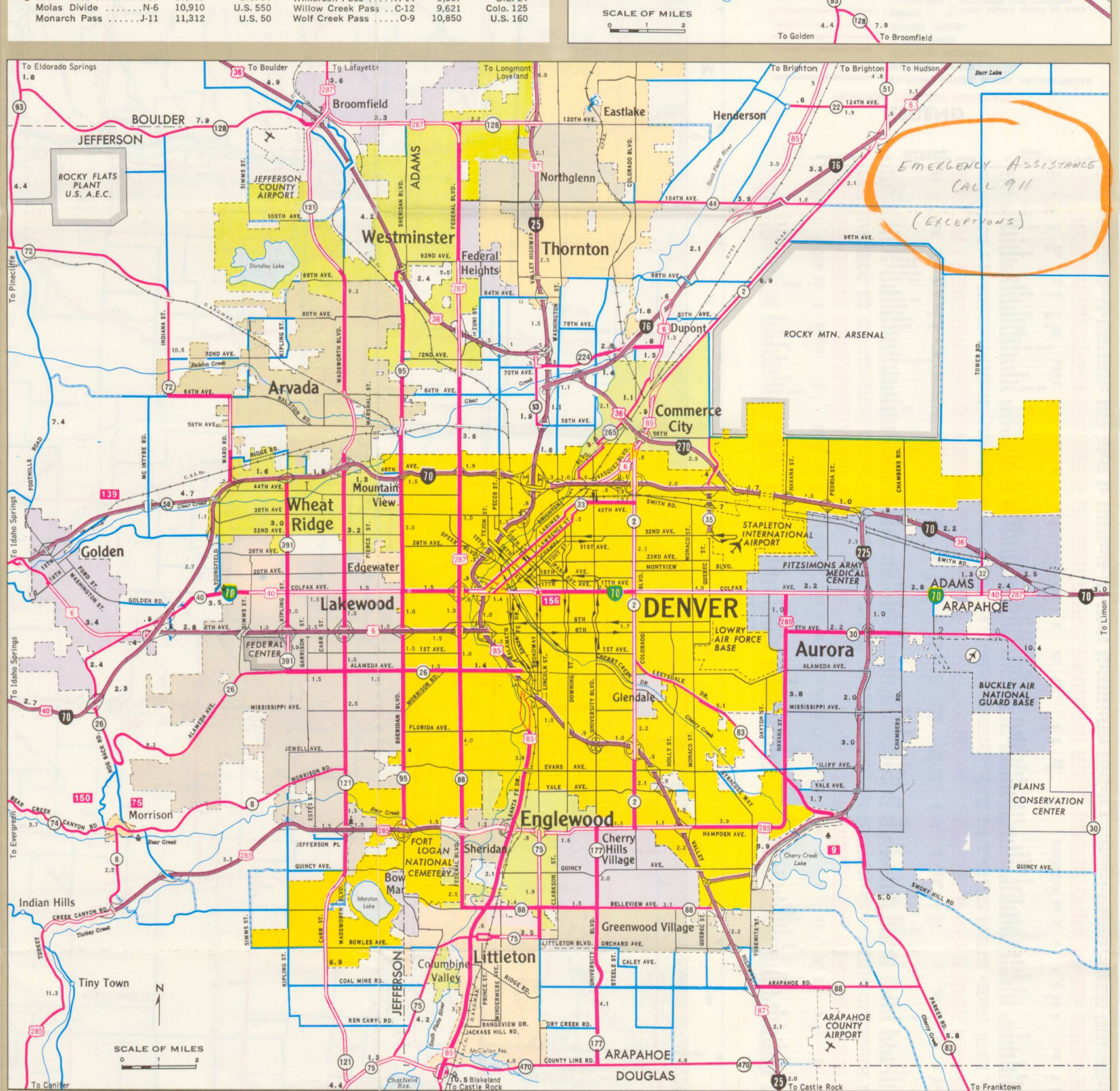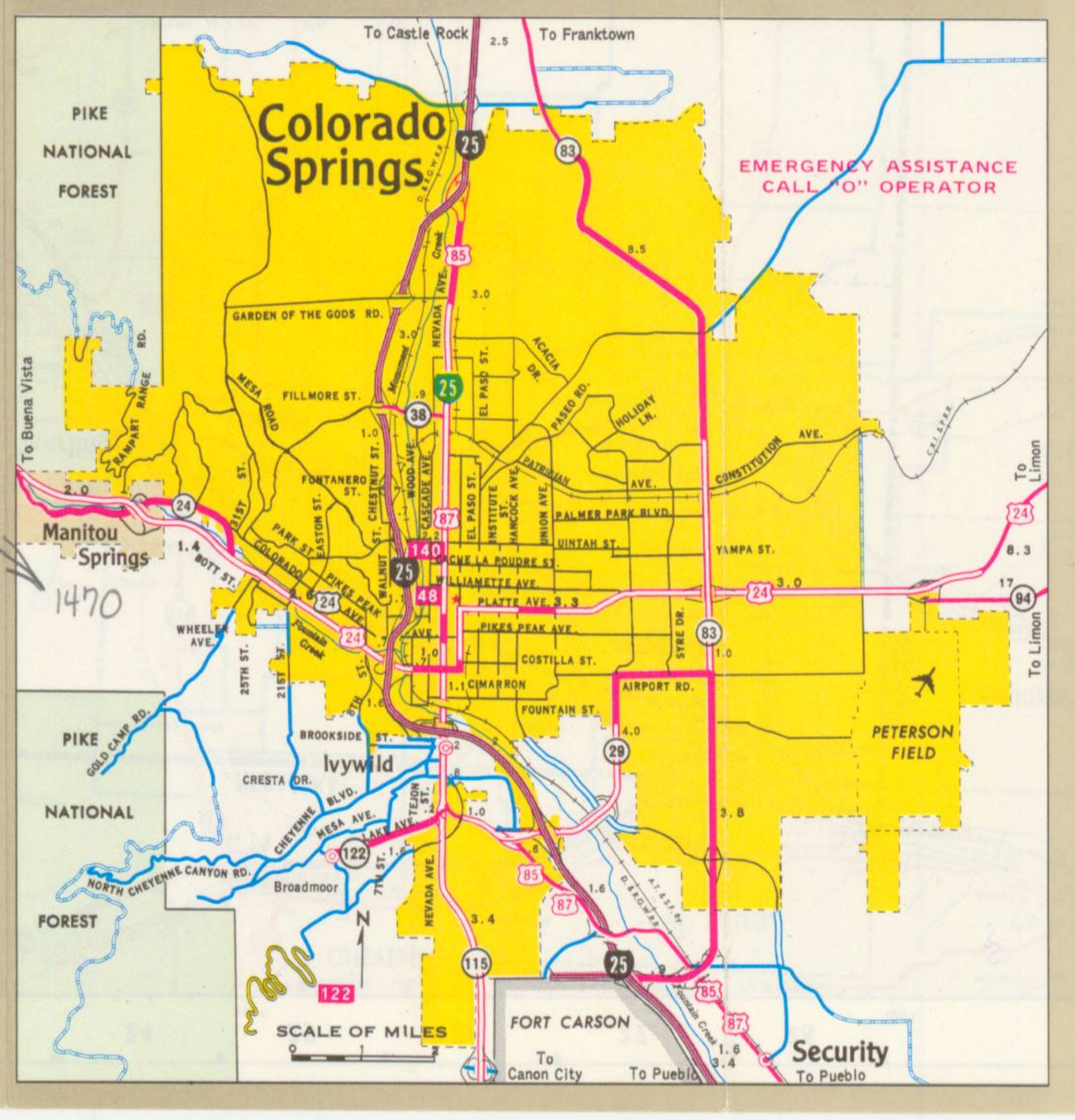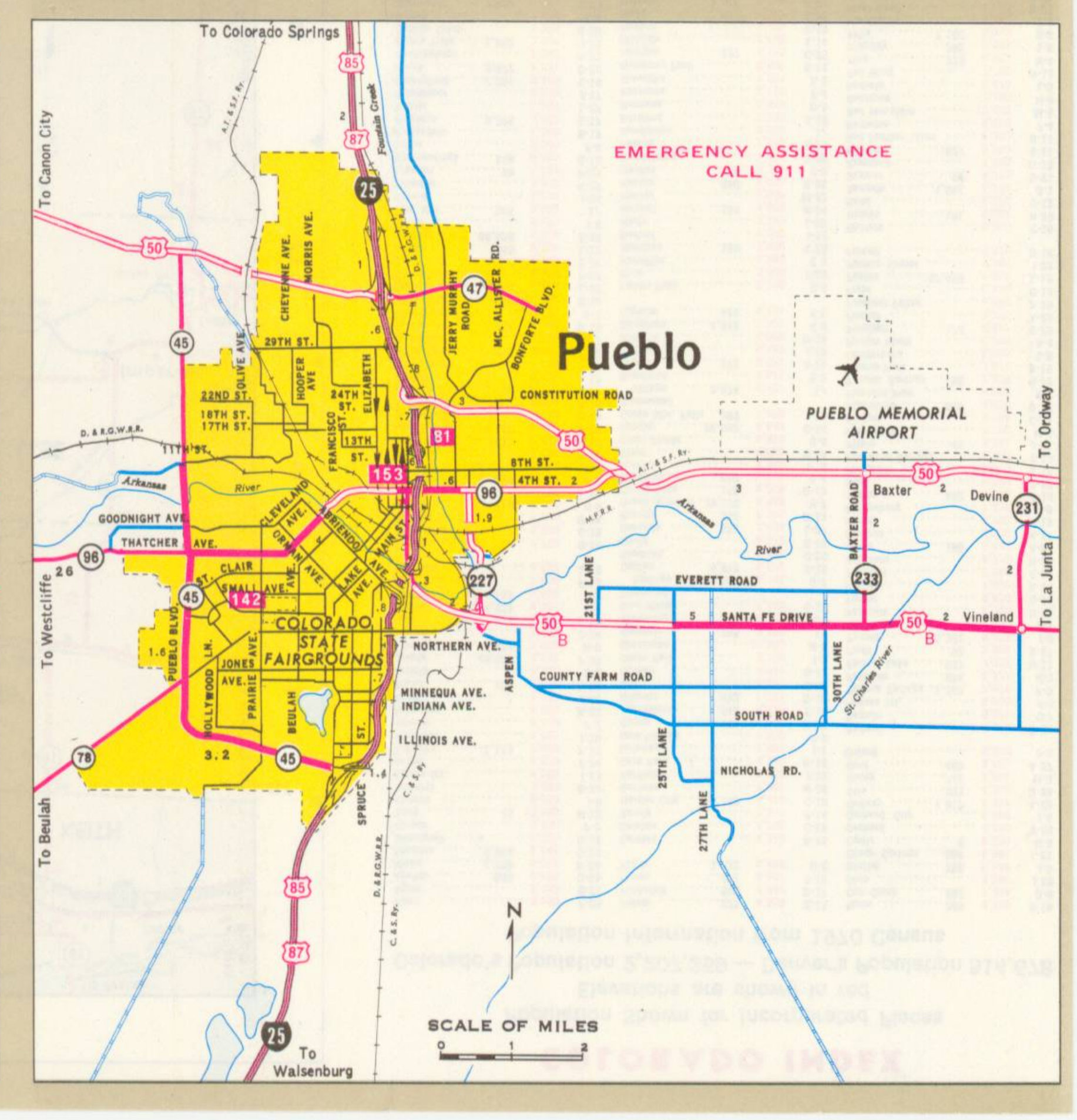
Berthoud Pass	E-13	11,314	U.S. 40	Muddy Pass	C-10	8,772	U.S. 40
Cucharas Pass	O-16	9,994	Colo. 12	North La Veta Pass	N-16	9,413	U.S. 160
Cumbres Pass	P-11	10,022	Colo. 17	North Pass	L-10	10,149	Colo. 114
Dallas Divide	L-5	8,970	Colo. 62	Poncha Pass	K-12	9,010	U.S. 285
Douglas Pass	F-1	8,268	Colo. 139	Rabbit Ears Pass	C-10	9,426	U.S. 40
Fremont Pass	G-12	11,318	Colo. 91	Red Hill Pass	H-13	9,993	U.S. 285
Gore Pass	D-10	9,524	Colo. 134	Red Mountain Pass	M-6	11,018	U.S. 550
Hoosier Pass	G-12	11,541	Colo. 9	● Slumgullion Pass	M-8	11,361	Colo. 149
● Independence Pass	H-10	12,095	Colo. 82	● Spring Creek Pass	M-8	10,901	Colo. 149
Kenosha Pass	G-13	10,001	U.S. 285	Squaw Pass	F-15	9,807	Colo. 103
La Manga Pass	P-11	10,230	Colo. 17	Tennessee Pass	G-11	10,424	U.S. 24
Lizard Head Pass	M-5	10,222	Colo. 145	● Trail Rdg. High Pt.	C-13	12,183	U.S. 34
Loveland Pass	F-13	11,992	U.S. 6	Trout Creek Pass	I-13	9,346	U.S. 24, 285
McClure Pass	H-7	8,755	Colo. 133	Ute Pass	I-17	6,800	U.S. 24
● Milner Pass	C-13	10,759	U.S. 34	Vail Pass	F-12	10,603	U.S. 6
Molas Divide	N-6	10,910	U.S. 550	Wilkerson Pass	H-14	9,507	U.S. 24
Monarch Pass	J-11	11,312	U.S. 50	Willow Creek Pass	C-12	9,621	Colo. 125
				Wolf Creek Pass	O-9	10,850	U.S. 160