

State of Colorado
EXECUTIVE CHAMBERS
DENVER

RICHARD D. LAMM
GOVERNOR

Dear Highway User:

Welcome!

I hope you find this map a useful guide to colorful Colorado.

Further, it is my hope that you use our transportation network to your advantage. Much has been done to assure your safe travel.

Won't you, in turn, practice safe and courteous driving? The benefits to others are implied. Your benefits are obvious.

Best wishes for a safe and pleasant journey.

Richard D. Lamm
Richard D. Lamm
Governor

STATE DEPARTMENT OF HIGHWAYS
DIVISION OF HIGHWAYS - STATE OF COLORADO

IN COOPERATION WITH THE U.S. DEPARTMENT OF TRANSPORTATION FEDERAL HIGHWAY ADMINISTRATION

THE STATE HIGHWAY COMMISSIONERS

ANDRA SCHMIDT, Greeley, Chairman

Laurence L. Bilner, Walsh, Vice Chairman
Joseph A. Fortino, Pueblo
John S. Gilmore, Denver (at large)
Robert Hale, Montrose
Charles L. Hanavan, Jr., Cheyenne Wells
Karl P. Mattiage, Steamboat Springs
Bill E. Roundtree, Durango
James R. Wade, Denver

JACK KINSTLINGER
Executive Director

E. N. HAASE
Chief Highway Engineer

PREPARED BY MAPPING AND STATISTICS UNIT OF PLANNING AND RESEARCH SECTION

4201 EAST ARKANSAS AVENUE, DENVER, COLORADO 80222

INFORMATION FOR MOTORISTS

COLORADO, Gateway to the Rocky Mountain West, was admitted to the Union in 1876 and is known as the Centennial State. Colorado is the eighth largest state in area and is the highest in average elevation except Alaska.

THE HIGHEST ALTITUDE is reached by Mount Elbert's 14,433 feet and the peak is one of 53 which soar to 14,000 feet or more. The Nation's highest paved auto road climbs 14,264 feet to the top of Mount Evans near Denver. Lowest elevation is 3,350 feet near Holly.

THE CONTINENTAL DIVIDE, running from north to south, separating the Atlantic Ocean from the Pacific Ocean drainage.

SPECTACULAR SCENERY provides backdrops for National and State Parks and their summer and winter playgrounds which afford boating, camping, fishing, hunting, or relaxation. More than a score of ski areas have won the State the title of "Ski Country U.S.A."

POPULATION of Colorado in 1970 was 2,207,259. Denver, the capital, was 514,678 and the Standard Metropolitan Statistical Area of Denver 1,227,529.

SPEED LIMITS are posted for the benefit of the motorist on practically all State Highways. The legal speeds are displayed on black-and-white signs. Advisory speeds for road curves or other locations where extra driving care is needed are shown on black-and-yellow signs. In the absence of posted speeds, the following limits established by statute are applicable: 20 miles per hour on narrow, winding mountain highways and blind curves; 25 miles per hour in any business district; 30 miles per hour in any residence district; 40 miles per hour on open mountain highways. Where no special hazard exists or where a reduced speed limit is not posted, a top limit of 55 miles per hour has been set by state law to conform to the national maximum speed limit. This 55-mile-per-hour limit includes interstate highways.

ACCIDENTS outside incorporated cities and towns are to be reported immediately to the Colorado State Patrol or to the office of the County Sheriff having jurisdiction. Within an incorporated city or town the local police are to be notified at once. Drivers involved in traffic accidents are required by law to exchange information with respect to license and registration and also to render reasonable assistance to any person injured.

SCHOOL BUSES are equipped to display flashing warning and regulatory lights. Flashing yellow lights are displayed as a school bus approaches a loading point for receiving or discharging school children. Once the school bus has stopped, flashing red lights are displayed. In addition to the flashing red lights, a red signal arm in the shape of an octagon, and equipped with flashing red lights, is extended from the left side of the bus. A motorist traveling in either direction on a two-way roadway is required to stop before reaching a school bus whenever the flashing red lights are in operation. On a four-lane highway with separate roadways for each direction of travel, a driver is required to stop for the flashing red lights only when traveling in the same direction as the school bus. "Separate Roadways" means a highway that is divided into two or more roadways by a depressed, raised, or painted median or other intervening space serving as a clearly indicated dividing section or island.

COLORADO has many miles of important connecting county roads that in numerous cases are the only access to communities, to scenic and recreational areas. Motorists planning travel in remote areas, particularly on unimproved roads, are advised to make local inquiry concerning road conditions. During the winter months when traveling in remote areas it is advisable to carry an emergency supply of food, water and blankets as well as tire chains. During storms or when roads are icy or snow-covered, the Department of Highways may require the use of these tire chains by motorists.

CONSERVATION STICKER or permit is required for use of most National Forest Campgrounds and National Parks. There is also a permit required for the State Recreational Areas.

PUBLIC ACCOMMODATIONS LAW in Colorado requires that the places of public accommodation shall be open to all persons alike, regardless of race, creed, or ancestry.

KEEP OUR HIGHWAYS CLEAN by using a litterbag in your car and by depositing trash in the litter barrels that are provided along the highways. The Colorado Litter Control Act prescribes a penalty of fine and/or imprisonment for littering the highways.

A TIGHTLY CLOSED AUTOMOBILE can be a particular hazard in high altitude where the lack of oxygen causes motor vehicles to emit more carbon monoxide than at sea level. Yet, the human body can tolerate much less carbon monoxide at high altitude because of the lack of oxygen. The presence of carbon monoxide is not normally detected by the motorist until critical levels have developed. An air vent should be kept slightly open at all times, both summer and winter. If you get a headache or become drowsy, open all windows and breathe fresh air for several minutes. The same advice applies when running the motor in a parked vehicle.

STATE EMBLEMS

STATE COLLEGES AND UNIVERSITIES

Adams State College	Alamosa
Colorado School of Mines	Golden
Colorado State University	Fort Collins
Fort Lewis College	Durango
Mesa College	Grand Junction
Metropolitan State College	Denver
University of Southern Colorado	Pueblo
University of Colorado	Boulder, Denver, Colorado Springs
School of Medicine & Nursing	Denver
University of Northern Colorado	Greeley
Western State College	Gunnison

MILITARY ACADEMY

United States Air Force Academy....North of Colorado Springs

JUNIOR COLLEGES

Alma College	Greeley
Arapahoe Community College	Littleton
Colorado Mountain College	Glenwood Springs and Leadville
Colorado Northwestern Community College	Steamboat Springs
Community College of Denver	Denver; Three Campuses
El Paso Community College	Colorado Springs
Lamar Community College	Lamar
Morgan Community College	Fort Morgan
Northeastern Junior College	Sterling
Otero Junior College	La Junta
Trinidad State Junior College	Trinidad

PRIVATE COLLEGES AND UNIVERSITIES

Colorado College	Colorado Springs
Conservative Baptist Theological Seminary	Denver
Colorado Women's College	Denver
Iliff School of Theology	Denver
Loretto Heights College	Denver
Regis College	Denver
Rockmont College	Lakewood
St. Thomas Seminary	Denver
University of Denver	Denver

MINERAL HOT SPRINGS

Mineral Hot Springs are located in or near the following towns: Canon City, Del Norte, Durango, Eldorado Springs, Glenwood Springs, Hooper, Hot Sulphur Springs, Idaho Springs, Poncha Springs, Powderhorn, Redstone, Steamboat Springs, and Waunita Hot Springs.

MUSEUMS

Pioneer Museums with exhibits of historic, archaeological, Indian and other items of interest are located in the following cities: Boulder, Canon City, Central City, Colorado Springs, Cortez, Denver, Estes Park, Florissant, Fort Collins, Fort Morgan, Golden, Greeley, Hot Sulphur Springs, Julesburg, Las Animas, Leadville, Littleton, Longmont, Monument, Ouray, Pueblo, Rocky Ford, Salida, Silverton, Trinidad, and Victor.

The University of Colorado Museum is located in Boulder, El Pomar Carriage Museum at Broadmoor in Colorado Springs, Cripple Creek District Museum in Cripple Creek, South Park City Restoration in Fairplay, Georgetown Loop Historic Mining Area Museum in Georgetown, Grand Junction museum in Grand Junction, Meeker Memorial town, Grand Junction museum in Grand Junction, Matchless Mine Museum in Greeley, Gunnison Museum in Gunnison, Matchless Mine Museum in Leadville, Francisco Fort Museum in La Veta, Loveland Museum in Loveland, Meeker Museum in Meeker, Sagauche Museum in Saguache (contains the jail where Alfred Packer was kept), Tread of the Pioneer Museum in Steamboat Springs, and the Overland Trail Museum in Sterling.

NATIONAL PARKS AND MONUMENTS

(Shown in red on State Map)

BLACK CANYON OF THE GUNNISON NATIONAL MONUMENT	J-6
COLORADO NATIONAL MONUMENT	H-2
DINOSAUR NATIONAL MONUMENT	B-1
FLORISSANT FOSSIL BEDS NATIONAL MONUMENT	I-16
GREAT SAND DUNES NATIONAL MONUMENT	N-14
HOVENWEEP NATIONAL MONUMENT	O-1
MESA VERDE NATIONAL PARK AND MUSEUM	O-3
ROCKY MOUNTAIN NATIONAL PARK	C-14

COLORADO STATE PATROL HEADQUARTERS

*Road Conditions Information: I-25 & East	639-1234
Denver & West	639-1111
**State Headquarters	757-9011
*Emergencies	757-9475
*Division No. 1 (Denver)	344-2536
Aurora	364-6911
Broomfield	469-1966
Burlington	346-8703
Castle Rock	688-3115
*Lamar	336-7403
Littleton	794-3416
*Division No. 2 (Pueblo)	544-2424
*Colorado Springs	635-3581
*La Junta	384-5594
*Lamar	336-7403
*Trinidad	846-2227
*Division No. 3 (Greeley)	353-1151
Fort Lupton	857-6638
Fort Collins	484-4020
*Fort Morgan	867-6844
*Sterling	522-4693
*Division No. 4 (Grand Junction)	242-7447
*Eagle	824-6501
*Montrose	328-6343
Glenwood Springs	249-4392
*Division No. 5 (Alamosa)	945-6196
*Cortez	589-2503
*Durango	259-5454
Division No. 6 (Golden)	247-4422
Golden	279-7923
Frisco	668-5111
Idaho Springs	458-6633
Hot Sulphur Springs	567-4201
*Open 24 hours every day	725-3393

**Switchboard staffed 8 a.m.-5:30 p.m. Monday through Friday except holidays. Recorded information otherwise.

55 Miles Per Hour Saves Lives and Fuel

GAS SAVING TIPS

GOOD DRIVING TECHNIQUES WILL SAVE GASOLINE, AND SAVE YOU MONEY. ON LONG TRIPS, START IN THE MORNING TO AVOID HEAVY TRAFFIC. AVOID RUSH HOUR TRAFFIC IN URBAN AREAS. KEEP TIRES PROPERLY INFLATED, WELL TUNED ENGINES USE LESS GAS, AVOID JACKRABBIT STARTS, MODERATE SPEEDS GIVE BEST MILEAGE.

GET A FREE CLEAN AIR EMISSION CHECK ON YOUR CAR AT 1549 CHESTER STREET IN AURORA, PROVIDED BY COLORADO DEPARTMENT OF HEALTH.

COVER PHOTO
CRYSTAL RIVER SOUTH OF CARBONDALE
Photo Courtesy David S. Digerness

Littering is unlAWFUL

THE A. B. HIRSCHFELD PRESS - DENVER



HOOSIER RIDGE FROM BOREAS PASS ROAD
Photo Courtesy Robert Brown

COLORADO STATE CAPITOL — Denver
Photo Colorado Department of Highways — Bill Litchfield

INTERSTATE 25 NORTH OF COLORADO SPRINGS — PIKES PEAK
Photo Colorado Department of Highways — Ralph Peters



INTERSTATE 225 AT INTERSTATE 25 SOUTH OF DENVER
Photo Colorado Department of Highways — Bill Litchfield

POINTS OF INTEREST

STATE PARKS OR RECREATIONAL AREAS

1	ANTERO RESERVOIR — State Recreation Area	I-13
2	ARAPAHOE MOTORIZED — State Recreation Area	F-18
3	BARBOUR PONDS — State Recreation Area	D-17
4	BARR LAKE — State Park	E-18
5	BONNY RESERVOIR — State Recreation Area	F-28
6	BOYD LAKE — State Recreation Area	C-17
7	CASTLEWOOD CANYON — State Park	G-18
8	CHATFIELD RESERVOIR — State Recreation Area	F-16
9	CHERRY CREEK — State Recreation Area	I
10	CHEYENNE MOUNTAIN — State Recreation Area	J-6
11	ECHO CANYON — State Fishing Area	P-9
12	ELEVEN MILE — State Recreation Area	I-15
13	ELKHEAD RESERVOIR — State Recreation Area	C-7
14	FLAMING GORGE RESERVOIR — State Fishing and Wildlife Area	G-24
15	GOLDEN GATE CANYON — State Park	F-15
16	HIGHLINE LAKE — State Recreation Area	H-1
17	ISLAND ACRES — State Recreation Area	H-3
18	JACKSON LAKE — State Recreation Area	C-20
19	JULESBURG RESERVOIR — State Fishing Area	A-26
20	LA JARA RESERVOIR — State Fishing Area	D-11
21	LATHROP (MARTIN LAKE) — State Park	N-17
22	LAKE AVERY — State Fishing Area	E-6
23	LORY PARK (HORSETOOTH) — State Recreation Area	B-16
24	MIRAMONTE — State Recreation Area	M-3
25	NAVAJO RESERVOIR — State Recreation Area	P-7
26	NORTH MICHIGAN CREEK — State Fishing Area	B-13
27	RALPH WHITE LAKE — State Fishing Area	B-6
28	RAMAH RESERVOIR — State Recreation Area	H-20
29	RIFLE GAP/FALLS — State Recreation Area	F-6
30	RIO BLANCO LAKE — State Fishing and Wildlife Area	D-4
31	PAONIA RESERVOIR — State Recreation Area	I-7
32	PEARL LAKE — State Recreation Area	A-9
33	PUEBLO RESERVOIR — State Recreation Area	K-17
34	STEAMBOAT LAKE — State Park	A-9
35	SWEITZER LAKE — State Recreation Area	J-5
36	SYLVAN LAKE — State Fishing Area	G-10
37	TARRYALL RESERVOIR — State Recreation Area	H-14
38	VEGA RESERVOIR — State Recreation Area	H-6
39	WILLIAMS FORK RESERVOIR — State Fishing Area	E-12

NATIONAL HISTORIC LANDMARKS

40	ASPEN — Armory Hall — Fraternal Hall — Aspen Community Church — County Courthouse — Stallard Wheeler House — Wheeler Opera House — Ashcroft	H-9
41	BENT'S OLD FORT — National Historical Site	L-23
42	BOULDER — Chautauqua Auditorium	4
43	BUFFALO CREEK — Blue Jay Inn — La Hacienda — Green Mercantile Store — Green Mountain Ranch	G-15
44	CASTLE ROCK — Railroad Depot	G-17
45	CENTRAL CITY — Historic District — Central City Opera House — Teller House	F-15
46	CHIMNEY ROCK — Archeological Site	P-7
47	COLORADO SPRINGS — El Paso County Courthouse — McAllister House — Pikes Peak — Brearhurst House — Glen Eyrie	2
48	COMMANCHE CROSSING — Historic Railroad Site	F-19
49	CORTEZ — Yucca House — National Monument	O-2
50	CRAIG — Marcia (Pullman Car)	C-6
51	CRESTED BUTTE — National Landmark	I-9
52	CRIPPLE CREEK — Historic District	J-16
53	CUMBRES AND TOLTEC — Scenic Railroad, Engine 463	P-12
54	DOLORES — Escalante Ruin	O-3
55	STONER — Ski and Winter Sports Area (Weekends)	N-3
56	SQUAW PASS — Ski and Winter Sports Area (Weekends)	F-14
57	SUNLIGHT — Ski and Winter Sports Area	G-7
58	TAMARRON — Ski and Winter Sports Area	O-5
59	TELLURIDE — Ski and Winter Sports Area	M-5
60	VAIL — Ski and Winter Sports Area	F-11
61	WINTER PARK — Ski and Winter Sports Area	E-13
62	WOLF CREEK — Ski and Winter Sports Area	O-10

OTHER POINTS OF INTEREST

63	BEECHER ISLAND — State of Colorado Wildlife Area	E-28
64	BUFFALO BILL'S GRAVE — Pahaska Tepee Museum	F-16
65	CHRIST OF THE ROCKIES — 52 Ft. Porcelain Statue, Highest Religious Statue in North America	G-14
66	COLORADO RAILROAD MUSEUM — Historical Exhibits	1
67	COLORADO SPRINGS ART CENTER — Extensive Art Exhibits	2
68	EL PUEBLO STATE MUSEUM — Replica of Fort Pueblo and Exhibits	3
69	FORT CONTENT — Only Point in U.S. common to Four State Corners	P-1
70	KOSHARE KIVA — Museum, Indian Dances by Boy Scouts	M-28
71	MOFFAT TUNNEL — Railroad Tunnel under the Continental Divide	E-14
72	MOTHER CABRINI SHRINE — To Saint Francis Xavier Cabrini	F-16
73	MOUNT OGDEN (HORSETOOTH) — Highest in the U.S., 14,264 ft.	F-14
74	PIONEER MUSEUM — Pony Express and First Railroad Station in Colorado	A-28
75	RED ROCKS AMPHITHEATER — Perfect Acoustics	1
76	SAND CREEK MASSACRE — Site of Indian Battle	J-27
77	SUMMIT SPRINGS BATTLEFIELD — Site of Indian Battle	O-24
78	THATCHER MANSION — Museum	3
79	TRAIL RIDGE ROAD — Highest Continuous Highway at 12,183 ft.	C-14
80	U.S. AIR FORCE ACADEMY — Tours Open to Public — Pioneer Cabin is National Landmark	I-17

DENVER AREA

81	ARVADA FLOUR MILL — National Landmark, 5580 Wadsworth,
	AURARIA 9th STREET — National Landmark, Curtis and Champa
	BROWN PALACE HOTEL — National Landmark, 17th St. and Tremont Pl., Denver
	BYERS-EVANS HOME — National Landmark, 1310 Bannock St. Denver
	CATHEDRAL OF THE IMMACULATE CONCEPTION — National Landmark, Colfax Ave. and Logan St., Denver
	CENTRAL PRESBYTERIAN CHURCH — National Landmark, 1660 Sherman St., Denver
	CIVIC CENTER — National Landmark, Colfax Ave. and Broadway, Denver
	CONSTITUTION HALL — First National Bank, National Landmark
	CROKE-PATTERSON-CAMPBELL MANSION — National Landmark, 428-430 East Eleventh Ave., Denver
	CURTIS-CHAMPA — Street District — Bounded by Arapahoe, 30th, California, and 24th Streets, Denver
	DANIELS AND FISHER TOWER — National Landmark 1101 Sixteenth St., Denver
	DENVER MINT — National Landmark, West Colfax and Delaware, Denver
	EMMANUEL SHEARITH ISRAEL CHAPEL — National Landmark, 400 Kearney St., Denver
	EUGENIA FIELD HOUSE — National Landmark, 715 South Pennsylvania, Denver
	EVANS MEMORIAL CHAPEL — National Landmark, University of Denver Campus, Denver
	FOUR MILE HOUSE — National Landmark, 715 South Forest, Denver
	FISHER MANSION — National Landmark, 1600 Logan St., Denver
	GOLDEN — Astor Hotel — Mount Vernon House — Rooney Ranch
	GOVERNOR'S MANSION — National Landmark, 400 East Eighth Ave., Denver
	GRANT-HUMPHREYS MANSION — National Landmark, 770 Pennsylvania Ave., Denver
	HILDEBRANDE RANCH — National Landmark, Southwest of Littleton off Deer Creek Canyon Road
	LARIMER SQUARE — National Landmark, 1400 Block of Larimer Street, Denver
	LEFEVRE HOUSE — National Landmark, 1311 York St, Denver
	LORETTO HEIGHTS — Academy, National Landmark, 3001 South Federal Blvd., Denver
	MOLLY BROWN HOUSE — National Landmark, 1340 Pennsylvania Ave., Denver
	THE MARINE — National Landmark, 1373 Race St., Denver
	PHIPPS MANSION (BELCARO) — National Landmark, 3400 Belcaro Drive, Denver
	PIERCE-McALLISTER COTTAGE — National Landmark, 1880 Gaylord St., Denver
	RICHTHOFEN CASTLE — National Landmark, 7020 East 12th Ave., Denver
	ST. ELIZABETH'S CHURCH — National Landmark 1060 Eleventh St., Denver
	STONE HOUSE — National Landmark, South of Lakewood off of Morrison Road, Denver
	ST. MARK'S PARISH CHURCH — National Landmark, 1160 Lincoln St., Denver
	THOMAS HOUSE — National Landmark, 2104 Glenarm, Denver
	TIVOLI BREWERY — National Landmark, 1320-1348 Tenth St., Denver
	TRINITY UNITED METHODIST CHURCH — National Landmark East 18th Ave. and Broadway, Denver
	UNION STATION (DEPOT) — National Landmark, 17th Ave. and Wynkoop, Denver
	U.S. POST OFFICE AND FEDERAL BUILDING — National Landmark, Arapahoe and Stout Sts., Denver
	VINE STREET HOUSES — National Landmark, 1415, 1425, 1435 1441, 1453 Vine St., Denver
	WARREN-LIPP MANSION (FITZGOY PLACE) — National Landmark, 2160 South Cook St. Denver
	WESTSIDE NEIGHBORHOOD — National Landmarks 1305-1370 Kalamath St., 931 - 1126 West 14th Ave., 1312-1438 on East Side of Marposa St., 1008 - 1118 on North Side of West 13th Ave.
	WOLHURST HOUSE — National Landmark, 9190 River Dale Road, Denver
	WOOD-MORRIS-BONFILS HOUSE — National Landmark, 707 Washington St., Denver
	ST. JOHN'S CATHEDRAL — National Landmark 14th and Washington, Denver
	PIONEER SOD HOUSE — National Landmark, 4610 Robb St., Wheat Ridge
	1 — Denver Inset
	2 — Colorado Springs Inset
	3 — Pueblo Inset
	4 — Boulder Inset

SKI AND WINTER SPORTS AREAS

83	ARAPAHOE BASIN — Ski and Winter Sports Area	F-13
84	ARAPAHOE EAST — Ski and Winter Sports Area	F-16
85	ASHCROFT — Winter Sports Area	H-9
86	ASPEN, BUTTERMILK, HIGHLANDS AND MOUNTAIN — Ski and Winter Sports Areas	H-9
87	BERTHOUD PASS — Ski and Winter Sports Area (Weekends)	F-13
88	BRECKENRIDGE — Ski and Winter Sports Area	G-12
89	CALICO HILL — Ski and Winter Sports Area	O-5
90	COPPER MOUNTAIN — Ski and Winter Sports Area	F-12
91	CRANOR HILL — Ski and Winter Sports Area	H-9
92	CRESTED BUTTE — Ski and Winter Sports Area	I-9
93	GENEVA BASIN — Ski and Winter Sports Area	F-14
94	HESPERUS — Ski Area (Weekends)	O-2
95	HIDDEN VALLEY — Ski and Winter Sports Area	C-14
96	HOWELSEN HILL — Ski and Winter Sports Area	C-9
97	KEYSTONE — Ski and Winter Sports Area	F-13
98	LAKE ELDORA — Ski and Winter Sports Area	G-12
99	LOVELAND BASIN — Ski and Winter Sports Area	F-13
100	LOVELAND VALLEY — Ski and Winter Sports Area	F-13
101	MONARCH — Ski and Winter Sports Area	K-11
102	PIKES PEAK — Ski and Winter Sports Area (Weekends)	I-17
103	POWDERHORN — Ski and Winter Sports Area	H-4
104	PURGATORY — Ski and Winter Sports Area	N-5
105	SILVER HILLS — Ski Area	L-16
106	SKI BROMLEY — Ski and Winter Sports Area	2
107	SKI COOPER — Ski and Winter Sports Area (Weekends)	G-12
108	SKI DALLAS — Ski Area	L-5
109	SKI IDLEWILD — Ski and Winter Sports Area	E-14
110	SNOWMASS — Ski and Winter Sports Area	H-9
111	STEAMBOAT — Ski and Winter Sports Area	C-10

COLORADO MOUNTAIN PEAKS

14,000 feet high or more

Mt. Elbert	H-11	14,433	Mt. Belford	I-11	14,197	Missouri Mountain	I-11	14,067
Mt. Massive	H-11	14,421	Mt. Yale	I-11	14,196	Humboldt Peak	M-14	14,064
Mt. Harvard	I-11	14,420	Crestone Needle	M-14	14,191	Mt. Bierstadt	G-14	14,060
Blanca Peak	N-15	14,345	Mt. Bross	G-12	14,172	Sunlight Peak	N-6	14,059
La Plata Peak	H-11	14,336	Kit Carson Peak	M-14	14,165	Handies Peak	M-6	14,057
Uncompahgre Peak	L-6	14,309	El Diente Peak	M-4	14,159	Mt. Lindsey	N-15	14,042
Crestone Peak	M-14	14,294	Maroon Peak	M-4	14,156	Little Bear Peak	N-15	14,037
Mt. Lincoln	G-12	14,286	Tabeguache Mt.	J-11	14,155	Mt. Sherman	G-12	14,036
Grays Peak	F-13	14,270	Mt. Oxford	I-11	14,153	Red Cloud Peak	M-6	14,034
Mt. Antero	J-11	14,269	Mt. Sneffels	M-4	14,150	Pyramid Peak	H-9	14,018
Torreys Peak	F-13	14,267	Mt. Democrat	G-12	14,148	Wilson Peak	M-4	14,017
Castle Peak	H-9	14,265	Capitol Peak	H-8	14,130	Wetterhorn Peak	L-6	14,017
Mt. Evans	F-14	14,264	Pikes Peak	I-16	14,110	North Maroon Peak	H-9	14,014
Quandary Peak	G-12	14,264	Snowmass Peak	H-8	14,092	San Luis Peak	M-9	14,014
Longs Peak	D-14	14,255	Windom Peak	N-6	14,082	Huron Peak	I-11	14,005
Mt. Wilson	M-4	14,246	Mt. Eolus	N-6	14,084	Mt. of the Holy Cross	G-11	14,005
Mt. Shavano	J-11	14,229	Mt. Columbia	I-11	14,073	Sunshine Peak	M-6	14,001
Mt. Princeton	I-11	14,197	Culebra Peak	P-16	14,069			

COLORADO MOUNTAIN PASSES

● Passes closed to winter travel

Berthoud Pass	E-13	11,314	U.S. 40	Muddy Pass	C-10	8,772	U.S. 40
Cucharas Pass	O-16	9,994	Colo. 12	North La Veta Pass	N-16	9,413	U.S. 160
Cumbres Pass	P-11	10,022	Colo. 17	North Pass	L-10	10,149	Colo. 114
Dallas Divide	L-5	8,970	Colo. 62	Poncha Pass	K-12	9,010	U.S. 285
Douglas Pass	F-1	8,268	Colo. 139	Rabbit Ears Pass	C-10	9,426	U.S. 40
Fremont Pass	G-12	11,318	Colo. 91	Red Hill Pass	H-13	9,993	U.S. 285
Gore Pass	D-10	9,524	Colo. 134	Red Mountain Pass	M-6	11,018	U.S. 550
Hoosier Pass	G-12	11,541	Colo. 9	● Slumgullion Pass	M-8	11,361	Colo. 149
● Independence Pass	H-10	12,095	Colo. 82	● Spring Creek Pass	M-8	10,901	Colo. 149
Kenosha Pass	G-13	10,001	U.S. 285	Squaw Pass	F-15	9,807	Colo. 103
La Manga Pass	P-11	10,230	Colo. 17	Tennessee Pass	G-11	10,424	U.S. 24
Lizard Head Pass	M-5	10,222	Colo. 145	● Trail Ridge (High Pt.	C-13	12,183	U.S. 34
Loveland Pass	F-13	11,992	U.S. 6	Trout Creek Pass	I-13	9,346	U.S. 24, 285
McClure Pass	H-7	8,755	Colo. 133	Ute Pass	I-17	6,800	U. S. 24
● Milner Pass	H-14	10,759	U.S. 34	Vail Pass	F-12	10,603	U.S. 6
Molas Divide	N-6	10,910	U.S. 550	Wolverton Pass	H-14	9,507	U.S. 24
Monarch Pass	J-11	11,312	U.S. 50	Willow Creek Pass	C-12	9,683	Colo. 125
				Wolf Creek Pass	O-9	10,850	U.S. 160

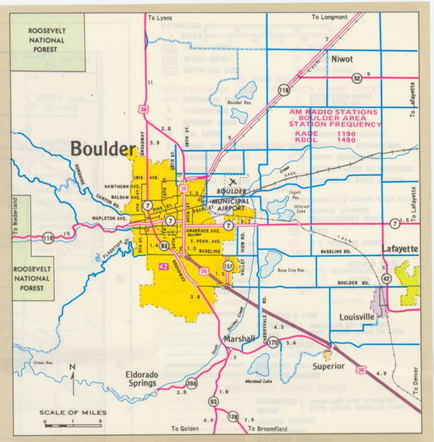

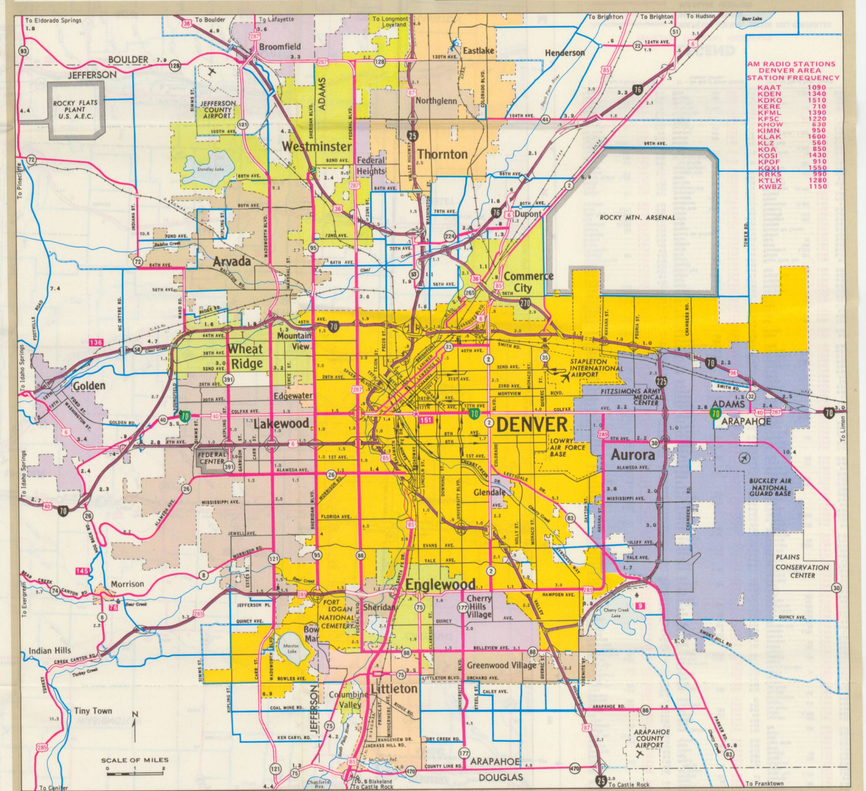



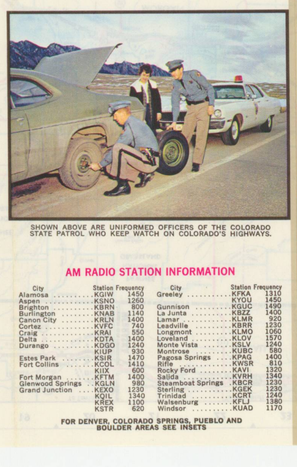

SHOWN ABOVE ARE UNIFORMED OFFICERS OF THE COLORADO STATE PATROL WHO KEEP WATCH ON COLORADO'S HIGHWAYS.

AM RADIO STATION INFORMATION

City	Station	Frequency	City	Station	Frequency
Alamosa	KGIW	1450	Greeley	KFKA	1310
Aspen	KSNO	1450		KYOU	1450
Brighton	KBRN	800	Gunnison	KGUC	1490
Brighton	KCNA	1340	Hotchkiss	KHOT	1400
Canon City	KRLN	1400	Lamar	KLAR	930
Cortez	KSJD	1340	Leadville	KBRR	1230
Craig	KVAC	960	Longmont	KLAK	1060
Durango	KDTA	1400	Loveland	KLOV	1570
	KIUP	930	Montrose	KUBC	1340
Estes Park	KSIR	1470	Pagosa Springs	KPAG	1400
Fort Collins	KCOL	1410	Rifle	KWSR	810
	KIXK	650	Rocky Ford	KAVI	1320
Fort Morgan	KFTM	1400	Salida	KVRH	1340
Glenwood Springs	KGLN	980	Steamboat Springs	KBCR	1230
Grand Junction	KEXO	1230	Sterling	KGEK	1240
	KJEM	1340	Trinidad	KCSJ	1490
	KREX	1100	Walsenburg	KGIW	1450
	KSTR	620	Windsor	KUAD	1170

FOR DENVER, COLORADO SPRINGS, PUEBLO AND BOULDER AREAS SEE INSETS

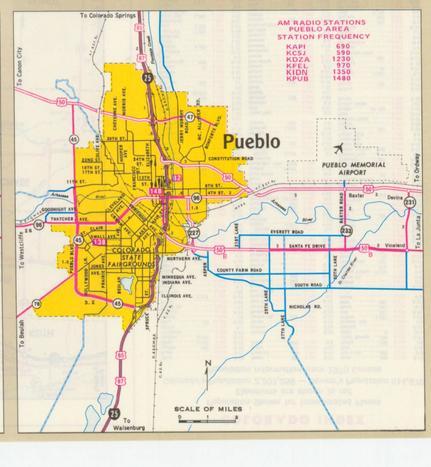

AM RADIO STATIONS PUEBLO AREA STATION FREQUENCY

KAPI	690
KCSJ	590
KDZA	1230
KGHF	970
KIDN	1350
KPUB	1480

Rev. 6-76