

Governor Richard D. Lamm


STATE DEPARTMENT OF HIGHWAYS DIVISION OF HIGHWAYS - STATE OF COLORADO

GOVERNOR RICHARD D. LAMM, Chief Executive

THE STATE HIGHWAY COMMISSIONERS




STATE EMBLEMS



STATE FLAG



Colorful Colorado



Edwards Rest Area

INFORMATION FOR MOTORISTS

COLORADO, Gateway to the Rocky Mountain West, was admitted to the Union in 1876 and is known as the Centennial State.

THE HIGHEST ALTITUDE is reached by Mount Elbert's 14,433 feet and the peak is one of 53 which soar to 14,000 feet or more.

THE CONTINENTAL DIVIDE, running from north to south, separating the Atlantic Ocean from the Pacific Ocean drainage.

POPULATION of Colorado in 1970 was estimated at 2,178,176. That of Denver, the capital, is estimated at 512,691.

SPEED LIMITS are posted for the benefit of the motorist on practically all State Highways.

SPECIAL LIMITS are posted for the benefit of the motorist on black-and-white signs.

ACCIDENTS outside incorporated cities and towns are to be reported immediately to the Colorado State Patrol.

STATE COLLEGES AND UNIVERSITIES

Adams State College, Alamosa

MILITARY ACADEMY

JUNIOR COLLEGES

PRIVATE COLLEGES AND UNIVERSITIES

COLORADO NATIONAL MONUMENT

MILEAGE TABLE

Mileage table with columns for cities and distances between them.



Mt. Holy Cross

NO HUNTING GREAT SAND DUNES NATIONAL MONUMENT

NATIONAL HISTORIC LANDMARKS

ANTERO RESERVOIR - State Recreation Area

COLORADO STATE PATROL HEADQUARTERS

ROAD CONDITIONS INFORMATION

MUSEUMS

MINERAL HOT SPRINGS

NATIONAL PARKS AND MONUMENTS

BLACK CANYON OF THE GUNNISON NATIONAL MONUMENT

MINERAL HOT SPRINGS

NATIONAL PARKS AND MONUMENTS

MILEAGE TABLE

Mileage table with columns for cities and distances between them.

POINTS OF INTEREST

DENVER AREA

NATIONAL HISTORIC LANDMARKS

STATE FISHING AND HATCHERY AREAS

SKI AND WINTER SPORTS AREAS

OTHER POINTS OF INTEREST

COVER PHOTO COURTESY RONALD F. RUHFF

COVER PHOTO COURTESY RONALD F. RUHFF

COVER PHOTO COURTESY RONALD F. RUHFF

COVER PHOTO COURTESY RONALD F. RUHFF

COVER PHOTO COURTESY RONALD F. RUHFF

COVER PHOTO COURTESY RONALD F. RUHFF

COVER PHOTO COURTESY RONALD F. RUHFF

COVER PHOTO COURTESY RONALD F. RUHFF

COVER PHOTO COURTESY RONALD F. RUHFF

COVER PHOTO COURTESY RONALD F. RUHFF

COVER PHOTO COURTESY RONALD F. RUHFF

COVER PHOTO COURTESY RONALD F. RUHFF

COVER PHOTO COURTESY RONALD F. RUHFF

COVER PHOTO COURTESY RONALD F. RUHFF

COVER PHOTO COURTESY RONALD F. RUHFF

COVER PHOTO COURTESY RONALD F. RUHFF

COVER PHOTO COURTESY RONALD F. RUHFF

COVER PHOTO COURTESY RONALD F. RUHFF


COVER PHOTO COURTESY RONALD F. RUHFF

COVER PHOTO COURTESY RONALD F. RUHFF

COVER PHOTO COURTESY RONALD F. RUHFF

COVER PHOTO COURTESY RONALD F. RUHFF

COVER PHOTO COURTESY RONALD F. RUHFF



COLORADO MOUNTAIN PASSES

ROOSEVELT NATIONAL FOREST

ROOSEVELT NATIONAL FOREST

ROOSEVELT NATIONAL FOREST

ROOSEVELT NATIONAL FOREST

ROOSEVELT NATIONAL FOREST

ROOSEVELT NATIONAL FOREST

ROOSEVELT NATIONAL FOREST

ROOSEVELT NATIONAL FOREST

ROOSEVELT NATIONAL FOREST

ROOSEVELT NATIONAL FOREST

ROOSEVELT NATIONAL FOREST

ROOSEVELT NATIONAL FOREST

ROOSEVELT NATIONAL FOREST

ROOSEVELT NATIONAL FOREST

ROOSEVELT NATIONAL FOREST

ROOSEVELT NATIONAL FOREST

ROOSEVELT NATIONAL FOREST

ROOSEVELT NATIONAL FOREST

ROOSEVELT NATIONAL FOREST

ROOSEVELT NATIONAL FOREST

ROOSEVELT NATIONAL FOREST

ROOSEVELT NATIONAL FOREST

ROOSEVELT NATIONAL FOREST

ROOSEVELT NATIONAL FOREST

ROOSEVELT NATIONAL FOREST

ROOSEVELT NATIONAL FOREST

ROOSEVELT NATIONAL FOREST