




GOVERNOR RICHARD D. LAMM

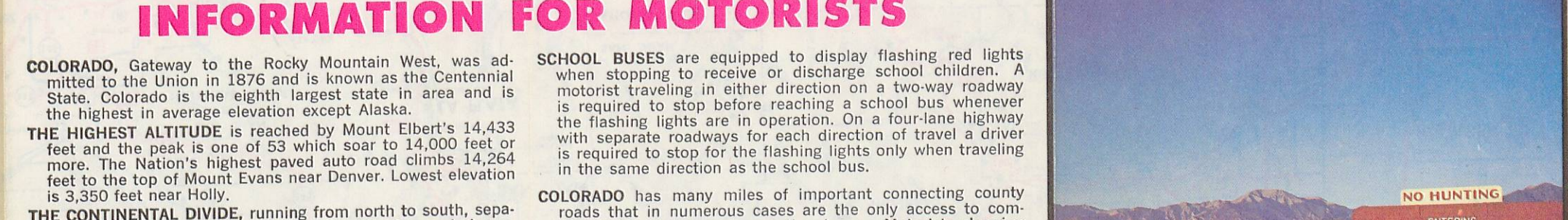
STATE DEPARTMENT OF HIGHWAYS DIVISION OF HIGHWAYS - STATE OF COLORADO



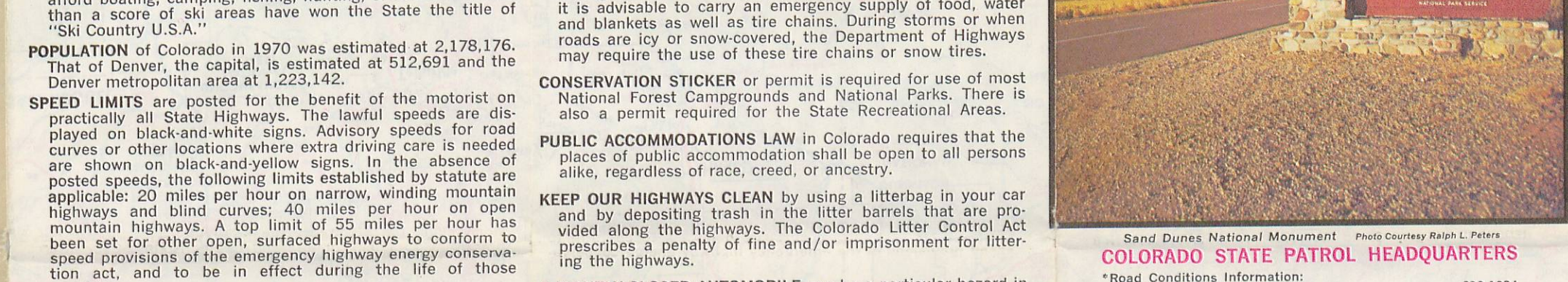
Colorful Colorado



Edwards Rest Area, Mt. Holy Cross



Cumbres and Toltec Scenic Railroad



Great Sand Dunes National Monument

INFORMATION FOR MOTORISTS

COLORADO, Gateway to the Rocky Mountain West, was admitted to the Union in 1876 and is known as the Centennial State. Colorado is the eighth largest state in area and is the highest in average elevation except Alaska.

SCHOOL BUSES are equipped to display fishing red lights when stopping to receive or discharge school children. A motorist traveling in either direction on a two-way roadway is required to stop reaching school buses whenever the flashing lights are in operation.

COLORADO has many miles of important connecting county roads that in numerous cases are the only access to camping, hunting, or recreation areas.

CONSERVATION STICKER or permit is required for use of most National Forest Campgrounds and National Parks. There is also a permit required for the State Recreational Areas.

KEEP OUR HIGHWAYS CLEAN by using a litterbag in your car and by depositing trash in the litter barrels that are provided along the highways.

A TIGHTLY CLOSED AUTOMOBILE can be a particular hazard in high altitude where the lack of oxygen results in less efficient combustion.

POINTS OF INTEREST
123 ANTERO RESERVOIR - State Recreation Area... D-17
124 BARBOUR PONDS - State Recreation Area... D-13
125 BONNY RESERVOIR - State Recreation Area... G-28

NATIONAL HISTORIC LANDMARKS
126 BENT'S OLD FORT - National Historical Site... L-23
127 CHIMNEY ROCK - Archeological District... F-19
128 COMMACHEE CROSSING - Historic Railroad Site... L-23

STATE AND NATIONAL PARKS OR RECREATIONAL AREAS
129 ANTERO RESERVOIR - State Recreation Area... D-17
130 BARBOUR PONDS - State Recreation Area... D-13
131 BONNY RESERVOIR - State Recreation Area... G-28

COLORADO STATE PATROL HEADQUARTERS
Road Conditions Information: 630-1234
Denver & West: 757-9111
State Headquarters: 464-8811

STATE FISHING AND HATCHERY AREAS
132 BELLAIR - Trout Rearing Unit... E-6
133 CEDAR CREEK - Fish Hatchery... J-12
134 CHALK CLIFF - Trout Rearing Unit... J-12

SKI AND WINTER SPORTS AREAS
135 ARAPAHOE BASIN - Ski and Winter Sports Area... F-13
136 ARAPAHOE EAST - Ski and Winter Sports Area... F-16
137 ASHCROFT - Ski and Winter Sports Area... H-10

OTHER POINTS OF INTEREST
138 BECKER ISLANDS - Site of Indian Battles... E-28
139 BUFFALO BILL'S GRAVE AND PAKSIA STEEP MUSEUM... F-16
140 CHIEF OF THE ROCKIES - 2nd Ft. Percepsin Statue... F-14

STATE EMBLEMS
141 CENTENNIAL
142 COLORADO
143 DENVER
144 GRAND
145 HIGHLANDS

STATE COLLEGES AND UNIVERSITIES
Adams State College... Alamosa
Colorado State University... Fort Collins
Metropolitan State College... Denver

STATE BIRDS
146 LARK BUNTING
147 PHOENIX

