

Eisenhower Memorial Tunnel

# INFORMATION FOR MOTORISTS

COLORADO. Gateway to the Rocky Mountain West, was admitted to the Union in 1876 and is known as the Centennial State. Colorado is the eighth largest state in area and is the highest in average elevation except Alaska.

THE HIGHEST ALTITUDE is reached by Mount Elbert's 14,433 feet and the peak is one of 53 which top to 14,000 feet or more. The Nation's highest paved auto road climbs 14,264 feet to the top of Mount Evans near Denver. Lowest elevation is 3,850 feet near Holly.

THE CONTINENTAL DIVIDE, running from north to south, separating the Atlantic Ocean from the Pacific Ocean drainage. SPECTACULAR SCENERY provides backdrops for National and State Parks and winter playgrounds which afford boating, camping, fishing, hunting, or relaxation. More than a score of ski areas have won the State title of the country U.S.A.

POPULATION of Colorado in 1970 was estimated at 2,178,776. That of Denver, the capital, is estimated at 512,691 and the Denver metropolitan area at 1,225,142.

SPEED LIMITS are posted for the benefit of the motorist on practically all State Highways. The driving speeds are displayed on black-and-white signs. Advisory speeds for road curves or other locations where extra driving care is needed are shown on black-and-yellow signs.

ACCIDENTS outside incorporated cities and towns are to be reported immediately to the Colorado State Patrol or to the office of the County Sheriff having jurisdiction.

PRIVATE COLLEGES AND UNIVERSITIES. Colorado Alpine College, Steamboat Springs. Colorado College, Colorado Springs. Colorado State University, Fort Collins. Denver University, Denver. Metropolitan State College, Denver. Southern Colorado State College, Pueblo. University of Colorado, Boulder. Larimer Community College, Larimer. University of Northern Colorado, Greeley. Western State College, Gunnison.

MILITARY ACADEMY. United States Air Force Academy, North of Colorado Springs.

JUNIOR COLLEGES. Arapahoe Community College, Littleton. Colorado Mountain Community College, Denver. Larimer Community College, Larimer. Mesa College, Grand Junction. Northern State Junior College, Sterling. Otero Junior College, Rangely. Trinidad State Junior College, Trinidad.

PRIVATE COLLEGES AND UNIVERSITIES. Colorado Alpine College, Steamboat Springs. Colorado College, Colorado Springs. Colorado State University, Fort Collins. Denver University, Denver. Metropolitan State College, Denver. Southern Colorado State College, Pueblo. University of Colorado, Boulder. Larimer Community College, Larimer. University of Northern Colorado, Greeley. Western State College, Gunnison.


STATE DEPARTMENT OF HIGHWAYS. DIVISION OF HIGHWAYS - STATE OF COLORADO. 4201 East Arapahoe Ave., Denver, Colorado 80222. GOVERNOR JOHN W. GARDNER, Chief Executive. VICE GOVERNOR JOHN D. WARDENHOFF, Chief Executive.

STATE EMBLEMS. STATE SEAL. STATE FLAG. STATE TREE (Blue Spruce). STATE ANIMAL (Big Horn Sheep). STATE FLOWER (Columbine). STATE BIRD (Lark Bunting).

STATE DEPARTMENT OF HIGHWAYS. DIVISION OF HIGHWAYS - STATE OF COLORADO. 4201 East Arapahoe Ave., Denver, Colorado 80222. GOVERNOR JOHN W. GARDNER, Chief Executive. VICE GOVERNOR JOHN D. WARDENHOFF, Chief Executive.

STATE DEPARTMENT OF HIGHWAYS. DIVISION OF HIGHWAYS - STATE OF COLORADO. 4201 East Arapahoe Ave., Denver, Colorado 80222. GOVERNOR JOHN W. GARDNER, Chief Executive. VICE GOVERNOR JOHN D. WARDENHOFF, Chief Executive.

STATE DEPARTMENT OF HIGHWAYS. DIVISION OF HIGHWAYS - STATE OF COLORADO. 4201 East Arapahoe Ave., Denver, Colorado 80222. GOVERNOR JOHN W. GARDNER, Chief Executive. VICE GOVERNOR JOHN D. WARDENHOFF, Chief Executive.



Winter Camping and Ski Touring in Colorado

# STATE PARKS AND RECREATION AREAS

- 1 BONNY RESERVOIR - State Recreation Area... F-28
2 BOYD LAKE - State Recreation Area... C-17
3 CHERRY CREEK RESERVOIR - State Recreation Area... 1
4 CRAWFORD RESERVOIR - State Recreation Area... J-6
5 CUCAGON (BLUE MESA RESERVOIR) - National Recreation Area... K-8
6 ECHO CANYON - State Recreation Area... K-9
7 ELMEN GILE RESERVOIR - State Fishing Area... I-15
8 FLAGLER RESERVOIR - State Recreation Area... G-24
9 GOLDEN GATE CANYON - State Park... F-15
10 HIGHLINE LAKE - State Recreation Area... B-16
11 HOOROOTHS RESERVOIR - State Recreation Area... H-1
12 ISLAND ACRES - State Recreation Area... H-9
13 JACKSONS RESERVOIR - State Recreation Area... A-26
14 JULESBURG RESERVOIR (Jumbo) State Fishing Area... A-26
15 LATHROP (MARTIN LAKE) - State Park... N-17
16 NAVajo RESERVOIR - State Recreation Area... P-7
17 RAMAH RESERVOIR - State Recreation Area... H-29
18 RIFLE FALLS - State Recreation Area... F-6
19 RIFLE GAP - State Recreation Area... F-6
20 RIO BLANCO LAKE - State Recreation Area... D-13
21 SNAWILL PONDS - State Park... 4
22 SHADON MOUNTAIN - National Recreation Area... D-4
23 STEAMBOAT LAKE - State Recreation Area... A-9
24 SWITZER LAKE - State Recreation Area... A-9
25 VEGA RESERVOIR - State Recreation Area... K-6

NATIONAL HISTORIC LANDMARKS. BENT'S OLD FORT - National Historic Site... L-23. CHIMNEY ROCK - ARCHEOLOGICAL SITE TOLL HOUSE - Georgetown (Julius G. Pehle House)... F-14. COMANCHE CROSSING - Historic Railroad Site... F-19. DEXTER CABIN STATE MUSEUM - Mid-Victorian Exhibits... H-16. DURANGO-SILVERTON - Narrow Gauge Railroad... N-2. FORT GARLAND STATE MUSEUM - Restored Early Day Fort... D-15. FORT HASKUELL STATE MUSEUM - Restored Fort... D-15. GARDEN OF THE GODS - Red Sandstone Formations... 2. GEORGETOWN - SILVER PLUME VICINITY - Historic District - Ore Processing Mill and Dam - Depot... F-14. HEALY HOUSE - National Historic Site - Hotel de Paris... F-12. EXHIBITS OF SILVER MINING ERA... F-12. COLORADO SPRINGS VICINITY - Pikes Peak - Toll Road to Summit... I-16. GOLDEN - Mount Vernon House... I-16. LEADVILLE - Leadville Historic District - Climax Works... G-12. FORT COLLINS - Lindenmeier Site... B-16. RATON PASS - National Landmark... P-9. CORTEZ - Yucca House - National Monument... O-2. REDSTONE - Osgood Castle... H-8. TELURIDE - Historic District... J-16. CRIPPLE CREEK - Historic District... J-16. GREELEY - Meeker Memorial Museum and Landmark - Domestic Animals... E-20th Ave. and Colorado Blvd. PIKE STOCKADE STATE HISTORICAL MONUMENT - Site of Capt. Pike's Capture by the Mexicans... K-3. UTE INDIAN MUSEUM - History of the Ute Indians... K-5. CENTRAL CITY OPERA HOUSE - Summer Opera and Play Festival... F-19. BACA HOUSE PIONEER MUSEUM - Santa Fe Trail and Kit Carson Exhibits... P-19. BLOOM HOUSE STATE MUSEUM - Victorian Furnishings... P-19. SLMINGILLION EARTHFLOW - National Landmark... M-8. SUMMIT LAKE - National Landmark - State Fishing Area... O-3.

STATE FISHING AND HATCHERY AREAS. ANTERO RESERVOIR - State Fishing Area... I-13. BARBOUR PONDS - State Fishing Access... D-17. BELLAIRE - Trout Rearing Unit... I-15. CEDARIDGE - Fish Hatchery... I-15. CHALK CLIFF - Trout Rearing Unit... I-15. CRYSTAL RIVER - Fish Hatchery... I-15. DURANGO - Trout Rearing Unit... O-3. DOLORO - Fish Hatchery... O-3. ESTES PARK - Fish Hatchery... C-15. FINGER ROCK - Trout Rearing Unit... D-9. GLENWOOD SPRINGS - Fish Hatchery... P-13. LA JARA - Fish Hatchery... P-13. LA JARA RESERVOIR - State Fishing Area... P-13. LAKE AVERY - State Fishing Area... E-6. LAS ANIMAS - State Fishing Area... L-24. LESTER CREEK RESERVOIR - State Fishing Area... A-9. LOWRY INDIAN RUINS - National Landmark... K-13. NORTH FORT THOMPSON - Trout Rearing Unit... C-15. NORTH MICHIGAN CREEK - State Fishing Area... B-13. PITKIN - Fish Hatchery... J-16. POUDRE PONDS - Trout Rearing Unit... B-14. RALPH WHITE LAKE - State Fishing Area... J-4. RIFLE FALLS - Fish Hatchery... F-6. ROARING JUDY - Fish Hatchery... G-10. SYLVAN LAKE - State Fishing Area... G-10. TARRYALL RESERVOIR - State Fishing Area... H-14. WATSON LAKES - Fish Hatchery... D-28. WRAY - Fish Hatchery... D-28. WILLIAMS FORK RESERVOIR - State Fishing Area... E-12. BELLEVUE - Fish Hatchery... C-15.

SKI AND WINTER SPORTS AREAS. ARAPAHOE BASIN - Ski and Winter Sports Area... F-13. ARAPAHOE EAST - Ski and Winter Sports Area... H-10. ASHCROFT - Winter Sports Area... H-10. ASPEN, BUTTERMILK AND HIGHLANDS - Ski and Winter Sports Area... H-9. BERTHOUD PASS - Ski and Winter Sports Area... H-13. BRECKENRIDGE - Ski and Winter Sports Area... G-12. CALICO HILL - Ski and Winter Sports Area... G-12. COOPER HILL - Ski and Winter Sports Area... H-9. CRESTED BUTTE - Ski and Winter Sports Area... I-9. CUCHARA SKI BASIN - Ski Area (weekends)... O-8. GENEVA BASIN - Ski and Winter Sports Area (weekends)... C-14. HEPDEN VALLEY - Ski and Winter Sports Area... C-14. HOLIDAY HILLS - Ski Area (weekends)... C-14. HOWELLS HILL - Ski and Winter Sports Area... C-19. KENDALL MOUNTAIN - Ski and Winter Sports Area (weekends)... E-16. KEYSTONE - Ski and Winter Sports Area... F-13. LAKE ELDORA - Ski and Winter Sports Area... E-14. LOVELAND BASIN - Ski and Winter Sports Area... F-13. LOVELAND VALLEY - Ski and Winter Sports Area... K-11. MONARCH - Ski and Winter Sports Area... H-7. PIKE PEAK - Ski and Winter Sports Area... H-7. POWDERHORN - Ski and Winter Sports Area... N-5. PURGATORY - Ski and Winter Sports Area... N-5. RESTON - Ski and Winter Sports Area... I-11. RIMROCK - Ski Area (weekends)... I-11. SILVER HILLS - Ski Area... L-16. SKI BROADMOOR - Ski and Winter Sports Area... C-14. SKI CANYON - Ski Area... L-5. SKI IDLEWILD - Ski and Winter Sports Area... E-14. SKI ST. MARY'S GLACIAL ICE - Ski and Winter Sports Area (weekends)... E-14. SNOWMASS - Ski and Winter Sports Area... C-10. STEAMBOAT - Ski and Winter Sports Area... H-8. STONER - Ski and Winter Sports Area (weekends)... N-7. SQUAW PASSES - Ski and Winter Sports Area (weekends)... G-13. SUNLIGHT - Ski and Winter Sports Area... E-13. VAIL - Ski and Winter Sports Area... F-13. WINTER PARK - Ski and Winter Sports Area (weekends)... E-10. WOLF CREEK - Ski and Winter Sports Area (weekends)... E-10.

OTHER POINTS OF INTEREST. BECKER ISLAND - Site of Indian Trade... F-14. BRISTOL BILLS GRAVE AND PAHOKA PEEK MUSEUM... G-16. CHURCH OF THE ROCKIES - 52 P.E. Porcelain Statue... F-14. HIGHEST RELIGIOUS STATUE - St. Francis Xavier... F-14. COLORADO RAILROAD MUSEUM - Historic Exhibits... 2. COLORADO SPRINGS ART CENTER - Extensive Art Exhibits... 2. EL PUEBLO STATE MUSEUM - Historic Exhibits... 3. FOUR CORNERS... I-1. GRAND LAKE - World's Highest Yacht Anchorage... D-14. HAMILTOWN - Museum... F-14.

POINTS OF INTEREST. KOSHARE KIVA - Museum, Indian Dances by Boy Scouts... M-23. LESTER HILL - Museum... C-17. MOFFAT TUNNEL - Railroad Tunnel under the Continental Divide... E-14. MOTHER CABBIN SHRINE - To Saint Francis Xavier Cabrini... F-16. MOUNT EVANS HIGHWAY - Highest in the U.S., 14,264 ft... F-14. PIONEER MUSEUM - Pony Express and First Railroad... A-28. RED ROCKS PARK AND AMPHITHEATRE - Perfect Acoustics... J-27. SAND CREEK MASSACRE - Site of Indian Battle... J-27. SUMMIT SPRINGS BATTLEFIELD - Site of Indian Battle... C-24. TRACHER MANSION - Museum... C-20. TRAIL RIDGE ROAD - Highest Continuous Highway at 12,185 ft... C-14. U.S. AIR FORCE ACADEMY - Tours Open to Public... I-17.

MINERAL HOT SPRINGS. Mineral Hot Springs are located in or near the following towns: Canon City, Del Norte, Durango, Eldorado Springs, Glenwood Springs, Hooper, Hot Sulphur Springs, Leadville, Loveland, Monument, North Platte, Redstone, Steamboat Springs, and Wanatta Hot Springs.

NATIONAL PARKS AND MONUMENTS. BLACK CANYON OF THE GUNNISON NATIONAL MONUMENT... J-6. COLORADO NATIONAL MONUMENT... B-1. DINOSAUR NATIONAL MONUMENT... H-2. FLORISSANT FOSSIL BEDS NATIONAL MONUMENT... B-14. GREAT SAND DUNES NATIONAL MONUMENT... N-16. HOWEY'S NATIONAL MONUMENT... G-10. MESA VERDE NATIONAL PARK AND MUSEUM... C-13. ROCKY MOUNTAIN NATIONAL PARK... C-14.

MILEAGE TABLE. Table showing distances between major cities in Colorado. Cities listed include Aspen, Avon, Basalt, Boulder, Breckenridge, Brush, Canon City, Central City, Colorado Springs, Durango, Eagle, Estes Park, Fort Collins, Fort Morgan, Fort Stockton, Grand Junction, Greenwood Village, Idaho Springs, Leadville, Littleton, Loveland, Montrose, Monument, North Platte, Pueblo, Rocky Mountain, Steamboat Springs, Sterling, Telluride, Trinidad, Vail, and Winter Park.

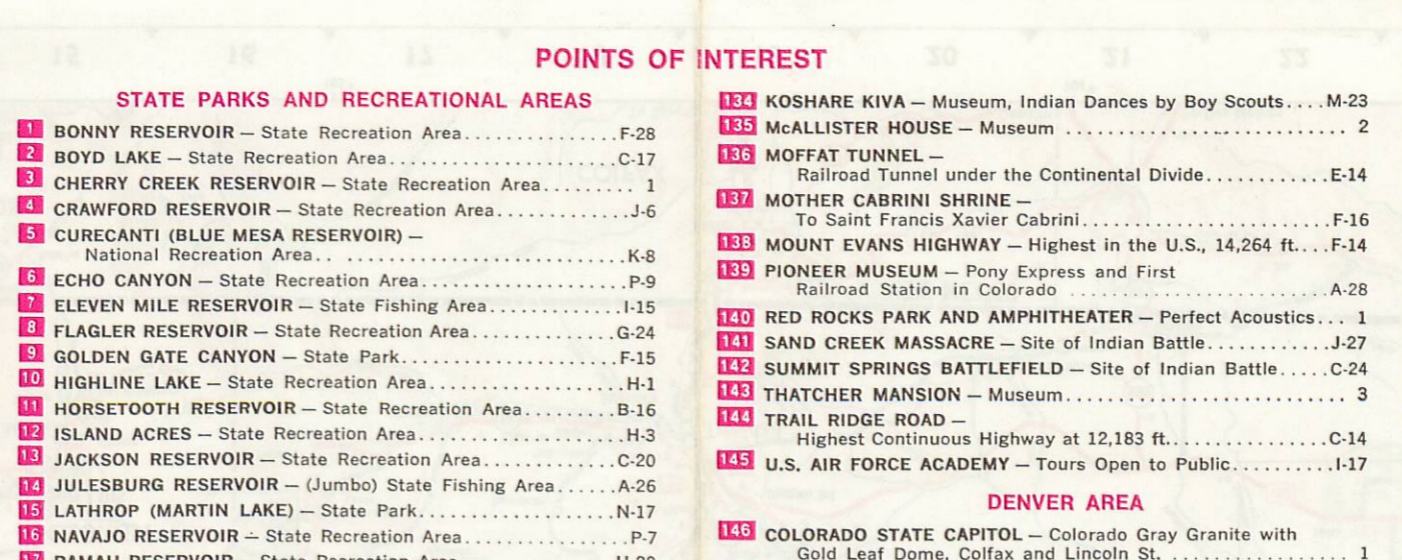
Colorful Colorado. Advertisement for Colorado State Patrol Headquarters, featuring scenic views and contact information.

Colorful Colorado. Advertisement for Colorado State Patrol Headquarters, featuring scenic views and contact information.

Colorful Colorado. Advertisement for Colorado State Patrol Headquarters, featuring scenic views and contact information.

Colorful Colorado. Advertisement for Colorado State Patrol Headquarters, featuring scenic views and contact information.

Colorful Colorado. Advertisement for Colorado State Patrol Headquarters, featuring scenic views and contact information.



170 West of Denver

# POINTS OF INTEREST

- 1 BONNY RESERVOIR - State Recreation Area... F-28
2 BOYD LAKE - State Recreation Area... C-17
3 CHERRY CREEK RESERVOIR - State Recreation Area... 1
4 CRAWFORD RESERVOIR - State Recreation Area... J-6
5 CUCAGON (BLUE MESA RESERVOIR) - National Recreation Area... K-8
6 ECHO CANYON - State Recreation Area... K-9
7 ELMEN GILE RESERVOIR - State Fishing Area... I-15
8 FLAGLER RESERVOIR - State Recreation Area... G-24
9 GOLDEN GATE CANYON - State Park... F-15
10 HIGHLINE LAKE - State Recreation Area... B-16
11 HOOROOTHS RESERVOIR - State Recreation Area... H-1
12 ISLAND ACRES - State Recreation Area... H-9
13 JACKSONS RESERVOIR - State Recreation Area... A-26
14 JULESBURG RESERVOIR (Jumbo) State Fishing Area... A-26
15 LATHROP (MARTIN LAKE) - State Park... N-17
16 NAVajo RESERVOIR - State Recreation Area... P-7
17 RAMAH RESERVOIR - State Recreation Area... H-29
18 RIFLE FALLS - State Recreation Area... F-6
19 RIFLE GAP - State Recreation Area... F-6
20 RIO BLANCO LAKE - State Recreation Area... D-13
21 SNAWILL PONDS - State Park... 4
22 SHADON MOUNTAIN - National Recreation Area... D-4
23 STEAMBOAT LAKE - State Recreation Area... A-9
24 SWITZER LAKE - State Recreation Area... A-9
25 VEGA RESERVOIR - State Recreation Area... K-6

NATIONAL HISTORIC LANDMARKS. BENT'S OLD FORT - National Historic Site... L-23. CHIMNEY ROCK - ARCHEOLOGICAL SITE TOLL HOUSE - Georgetown (Julius G. Pehle House)... F-14. COMANCHE CROSSING - Historic Railroad Site... F-19. DEXTER CABIN STATE MUSEUM - Mid-Victorian Exhibits... H-16. DURANGO-SILVERTON - Narrow Gauge Railroad... N-2. FORT GARLAND STATE MUSEUM - Restored Early Day Fort... D-15. FORT HASKUELL STATE MUSEUM - Restored Fort... D-15. GARDEN OF THE GODS - Red Sandstone Formations... 2. GEORGETOWN - SILVER PLUME VICINITY - Historic District - Ore Processing Mill and Dam - Depot... F-14. HEALY HOUSE - National Historic Site - Hotel de Paris... F-12. EXHIBITS OF SILVER MINING ERA... F-12. COLORADO SPRINGS VICINITY - Pikes Peak - Toll Road to Summit... I-16. GOLDEN - Mount Vernon House... I-16. LEADVILLE - Leadville Historic District - Climax Works... G-12. FORT COLLINS - Lindenmeier Site... B-16. RATON PASS - National Landmark... P-9. CORTEZ - Yucca House - National Monument... O-2. REDSTONE - Osgood Castle... H-8. TELURIDE - Historic District... J-16. CRIPPLE CREEK - Historic District... J-16. GREELEY - Meeker Memorial Museum and Landmark - Domestic Animals... E-20th Ave. and Colorado Blvd. PIKE STOCKADE STATE HISTORICAL MONUMENT - Site of Capt. Pike's Capture by the Mexicans... K-3. UTE INDIAN MUSEUM - History of the Ute Indians... K-5. CENTRAL CITY OPERA HOUSE - Summer Opera and Play Festival... F-19. BACA HOUSE PIONEER MUSEUM - Santa Fe Trail and Kit Carson Exhibits... P-19. BLOOM HOUSE STATE MUSEUM - Victorian Furnishings... P-19. SLMINGILLION EARTHFLOW - National Landmark... M-8. SUMMIT LAKE - National Landmark - State Fishing Area... O-3.

STATE FISHING AND HATCHERY AREAS. ANTERO RESERVOIR - State Fishing Area... I-13. BARBOUR PONDS - State Fishing Access... D-17. BELLAIRE - Trout Rearing Unit... I-15. CEDARIDGE - Fish Hatchery... I-15. CHALK CLIFF - Trout Rearing Unit... I-15. CRYSTAL RIVER - Fish Hatchery... I-15. DURANGO - Trout Rearing Unit... O-3. DOLORO - Fish Hatchery... O-3. ESTES PARK - Fish Hatchery... C-15. FINGER ROCK - Trout Rearing Unit... D-9. GLENWOOD SPRINGS - Fish Hatchery... P-13. LA JARA - Fish Hatchery... P-13. LA JARA RESERVOIR - State Fishing Area... P-13. LAKE AVERY - State Fishing Area... E-6. LAS ANIMAS - State Fishing Area... L-24. LESTER CREEK RESERVOIR - State Fishing Area... A-9. LOWRY INDIAN RUINS - National Landmark... K-13. NORTH FORT THOMPSON - Trout Rearing Unit... C-15. NORTH MICHIGAN CREEK - State Fishing Area... B-13. PITKIN - Fish Hatchery... J-16. POUDRE PONDS - Trout Rearing Unit... B-14. RALPH WHITE LAKE - State Fishing Area... J-4. RIFLE FALLS - Fish Hatchery... F-6. ROARING JUDY - Fish Hatchery... G-10. SYLVAN LAKE - State Fishing Area... G-10. TARRYALL RESERVOIR - State Fishing Area... H-14. WATSON LAKES - Fish Hatchery... D-28. WRAY - Fish Hatchery... D-28. WILLIAMS FORK RESERVOIR - State Fishing Area... E-12. BELLEVUE - Fish Hatchery... C-15.

SKI AND WINTER SPORTS AREAS. ARAPAHOE BASIN - Ski and Winter Sports Area... F-13. ARAPAHOE EAST - Ski and Winter Sports Area... H-10. ASHCROFT - Winter Sports Area... H-10. ASPEN, BUTTERMILK AND HIGHLANDS - Ski and Winter Sports Area... H-9. BERTHOUD PASS - Ski and Winter Sports Area... H-13. BRECKENRIDGE - Ski and Winter Sports Area... G-12. CALICO HILL - Ski and Winter Sports Area... G-12. COOPER HILL - Ski and Winter Sports Area... H-9. CRESTED BUTTE - Ski and Winter Sports Area... I-9. CUCHARA SKI BASIN - Ski Area (weekends)... O-8. GENEVA BASIN - Ski and Winter Sports Area (weekends)... C-14. HEPDEN VALLEY - Ski and Winter Sports Area... C-14. HOLIDAY HILLS - Ski Area (weekends)... C-14. HOWELLS HILL - Ski and Winter Sports Area... C-19. KENDALL MOUNTAIN - Ski and Winter Sports Area (weekends)... E-16. KEYSTONE - Ski and Winter Sports Area... F-13. LAKE ELDORA - Ski and Winter Sports Area... E-14. LOVELAND BASIN - Ski and Winter Sports Area... F-13. LOVELAND VALLEY - Ski and Winter Sports Area... K-11. MONARCH - Ski and Winter Sports Area... H-7. PIKE PEAK - Ski and Winter Sports Area... H-7. POWDERHORN - Ski and Winter Sports Area... N-5. PURGATORY - Ski and Winter Sports Area... N-5. RESTON - Ski and Winter Sports Area... I-11. RIMROCK - Ski Area (weekends)... I-11. SILVER HILLS - Ski Area... L-16. SKI BROADMOOR - Ski and Winter Sports Area... C-14. SKI CANYON - Ski Area... L-5. SKI IDLEWILD - Ski and Winter Sports Area... E-14. SKI ST. MARY'S GLACIAL ICE - Ski and Winter Sports Area (weekends)... E-14. SNOWMASS - Ski and Winter Sports Area... C-10. STEAMBOAT - Ski and Winter Sports Area... H-8. STONER - Ski and Winter Sports Area (weekends)... N-7. SQUAW PASSES - Ski and Winter Sports Area (weekends)... G-13. SUNLIGHT - Ski and Winter Sports Area... E-13. VAIL - Ski and Winter Sports Area... F-13. WINTER PARK - Ski and Winter Sports Area (weekends)... E-10. WOLF CREEK - Ski and Winter Sports Area (weekends)... E-10.

OTHER POINTS OF INTEREST. BECKER ISLAND - Site of Indian Trade... F-14. BRISTOL BILLS GRAVE AND PAHOKA PEEK MUSEUM... G-16. CHURCH OF THE ROCKIES - 52 P.E. Porcelain Statue... F-14. HIGHEST RELIGIOUS STATUE - St. Francis Xavier... F-14. COLORADO RAILROAD MUSEUM - Historic Exhibits... 2. COLORADO SPRINGS ART CENTER - Extensive Art Exhibits... 2. EL PUEBLO STATE MUSEUM - Historic Exhibits... 3. FOUR CORNERS... I-1. GRAND LAKE - World's Highest Yacht Anchorage... D-14. HAMILTOWN - Museum... F-14.

POINTS OF INTEREST. KOSHARE KIVA - Museum, Indian Dances by Boy Scouts... M-23. LESTER HILL - Museum... C-17. MOFFAT TUNNEL - Railroad Tunnel under the Continental Divide... E-14. MOTHER CABBIN SHRINE - To Saint Francis Xavier Cabrini... F-16. MOUNT EVANS HIGHWAY - Highest in the U.S., 14,264 ft... F-14. PIONEER MUSEUM - Pony Express and First Railroad... A-28. RED ROCKS PARK AND AMPHITHEATRE - Perfect Acoustics... J-27. SAND CREEK MASSACRE - Site of Indian Battle... J-27. SUMMIT SPRINGS BATTLEFIELD - Site of Indian Battle... C-24. TRACHER MANSION - Museum... C-20. TRAIL RIDGE ROAD - Highest Continuous Highway at 12,185 ft... C-14. U.S. AIR FORCE ACADEMY - Tours Open to Public... I-17.

MINERAL HOT SPRINGS. Mineral Hot Springs are located in or near the following towns: Canon City, Del Norte, Durango, Eldorado Springs, Glenwood Springs, Hooper, Hot Sulphur Springs, Leadville, Loveland, Monument, North Platte, Redstone, Steamboat Springs, and Wanatta Hot Springs.

NATIONAL PARKS AND MONUMENTS. BLACK CANYON OF THE GUNNISON NATIONAL MONUMENT... J-6. COLORADO NATIONAL MONUMENT... B-1. DINOSAUR NATIONAL MONUMENT... H-2. FLORISSANT FOSSIL BEDS NATIONAL MONUMENT... B-14. GREAT SAND DUNES NATIONAL MONUMENT... N-16. HOWEY'S NATIONAL MONUMENT... G-10. MESA VERDE NATIONAL PARK AND MUSEUM... C-13. ROCKY MOUNTAIN NATIONAL PARK... C-14.

MILEAGE TABLE. Table showing distances between major cities in Colorado. Cities listed include Aspen, Avon, Basalt, Boulder, Breckenridge, Brush, Canon City, Central City, Colorado Springs, Durango, Eagle, Estes Park, Fort Collins, Fort Morgan, Fort Stockton, Grand Junction, Greenwood Village, Idaho Springs, Leadville, Littleton, Loveland, Montrose, Monument, North Platte, Pueblo, Rocky Mountain, Steamboat Springs, Sterling, Telluride, Trinidad, Vail, and Winter Park.


Colorful Colorado. Advertisement for Colorado State Patrol Headquarters, featuring scenic views and contact information.

Colorful Colorado. Advertisement for Colorado State Patrol Headquarters, featuring scenic views and contact information.

Colorful Colorado. Advertisement for Colorado State Patrol Headquarters, featuring scenic views and contact information.

Colorful Colorado. Advertisement for Colorado State Patrol Headquarters, featuring scenic views and contact information.

Colorful Colorado. Advertisement for Colorado State Patrol Headquarters, featuring scenic views and contact information.



170 West of Denver

# COLORADO MOUNTAIN PEAKS

Table listing Colorado mountain peaks with columns for Name, Elevation (ft), and Location. Includes peaks like Mt. Elbert, Mt. Massive, and Mt. Evans.

COLORADO MOUNTAIN PASSES. Passes closed to winter travel. Table listing Pass Name, Elevation (ft), and Location. Includes passes like Berthoud Pass, Muddy Pass, and North La Veta Pass.



170 West of Denver

Colorful Colorado. Advertisement for Colorado State Patrol Headquarters, featuring scenic views and contact information.

Colorful Colorado. Advertisement for Colorado State Patrol Headquarters, featuring scenic views and contact information.

Colorful Colorado. Advertisement for Colorado State Patrol Headquarters, featuring scenic views and contact information.

Colorful Colorado. Advertisement for Colorado State Patrol Headquarters, featuring scenic views and contact information.

Colorful Colorado. Advertisement for Colorado State Patrol Headquarters, featuring scenic views and contact information.

Colorful Colorado. Advertisement for Colorado State Patrol Headquarters, featuring scenic views and contact information.

Colorful Colorado. Advertisement for Colorado State Patrol Headquarters, featuring scenic views and contact information.

Colorful Colorado. Advertisement for Colorado State Patrol Headquarters, featuring scenic views and contact information.

Colorful Colorado. Advertisement for Colorado State Patrol Headquarters, featuring scenic views and contact information.

Colorful Colorado. Advertisement for Colorado State Patrol Headquarters, featuring scenic views and contact information.