

State of Colorado
Executive Chambers
Denver

John A. Love
Governor

DEAR MOTORIST:

A GROUP OF DEDICATED PEOPLE HAVE DEVOTED THEMSELVES TO DESIGNING, BUILDING, AND MAINTAINING THE ROADS AND STREETS YOU TRAVEL IN COLORADO.

THEIR AIM IS, WITHIN THE LIMIT OF AVAILABLE FUNDS, TO INVEST YOUR HIGHWAY TAXES IN THE SAFEST POSSIBLE OF ROUTES.

MAY WE ASK THAT YOU COOPERATE WITH THEM AS YOU DRIVE THESE STREETS AND HIGHWAYS, OBEYING THE TRAFFIC SIGNS AND SIGNALS TO ASSURE YOUR SAFE ARRIVAL AND THAT OF OTHER TRAVELERS?

SINCERELY,
John A. Love
GOVERNOR OF COLORADO


## STATE DEPARTMENT OF HIGHWAYS
## DIVISION OF HIGHWAYS — STATE OF COLORADO

4201 East Arkansas Ave., Denver, Colorado 80222

GOVERNOR JOHN A. LOVE, *Chief Executive*

THE STATE HIGHWAY COMMISSIONERS

Richard L. Banta, Jr., Englewood, *Chairman*
Stanley L. Dodson, Glenwood Springs, *Vice Chairman*
H. Lee Ambrose, Denver
Roger Cracraft, Boulder
Jack Hawkins, Cortez
Charles A. Watkins, Las Animas
George W. Koenig, Jr., Salida
Charles A. Stoddard, Jr., Craig
James H. Walker, Sterling

Chas. E. Shumate, *Executive Director*
L. C. Bower, *Chief Engineer*


## STATE EMBLEMS



STATE SEAL

STATE TREE (Blue Spruce)



STATE FLAG

STATE FLOWER (Columbine)

STATE ANIMAL (Big Horn Sheep)

STATE BIRD (Lark Bunting)

Dillon Reservoir



Wheat Harvest



Castle Creek near Aspen



Sheep near Telluride

# INFORMATION FOR MOTORISTS

**COLORADO,** Gateway to the Rocky Mountain West, was admitted to the Union in 1876 and is known as the Centennial State. Colorado is the eighth largest state in area and is the highest in average elevation except Alaska.

**THE HIGHEST ALTITUDE** is reached by Mount Elbert's 14,433 feet and the peak is one of 53 which soar to 14,000 feet or more. The Nation's highest paved auto road climbs 14,264 feet to the top of Mount Evans near Denver. Lowest elevation is 3,350 feet near Holly.

**THE CONTINENTAL DIVIDE,** running from north to south, separating the Atlantic Ocean from the Pacific Ocean drainage.

**SPECTACULAR SCENERY** provides backdrops for National and State Parks and their summer and winter playgrounds which afford boating, camping, fishing, hunting, or relaxation. More than a score of ski areas have won the State the title of "Ski Country U.S.A."

**POPULATION** of Colorado in 1970 was estimated at 2,178,176. That of Denver, the capital, is estimated at 512,691 and the Denver metropolitan area at 1,223,142.

**SPEED LIMITS** are posted for the benefit of the motorist on practically all State Highways. The lawful speeds are displayed on black-and-white signs. Advisory speeds for road curves or other locations where extra driving care is needed are shown on black-and-yellow signs. In the absence of posted speeds, the following limits established by statute are applicable: 20 miles per hour on narrow, winding mountain highways and blind curves; 40 miles per hour on open mountain highways; and 60 miles per hour on other open, surfaced highways. A speed limit of 70 miles per hour is permitted by statute on surfaced, four-lane highways unless otherwise posted.

**ACCIDENTS** outside incorporated cities and towns are to be reported immediately to the Colorado State Patrol or to the office of the County Sheriff having jurisdiction. Within an incorporated city or town the local police are to be notified at once. Drivers involved in traffic accidents are required by law to exchange information with respect to license and registration and also to render reasonable assistance to any person injured.

**SCHOOL BUSES** are equipped to display flashing red lights when stopping to receive or discharge school children. A motorist traveling in either direction on a two-way roadway is required to stop before reaching a school bus whenever the flashing lights are in operation. On a four-lane highway with separate roadways for each direction of travel a driver is required to stop for the flashing lights only when traveling in the same direction as the school bus.

**COLORADO** has many miles of important connecting county roads that in numerous cases are the only access to communities, to scenic and recreational areas. Motorists planning travel in remote areas, particularly on unimproved roads, are advised to make local inquiry concerning road conditions. During the winter months when traveling in remote areas it is advisable to carry an emergency supply of food, water and blankets as well as tire chains. During storms or when roads are icy or snow-covered, the Department of Highways may require the use of these tire chains or snow tires.

**CONSERVATION STICKER** or permit is required for use of most National Forest Campgrounds and National Parks. There is also a permit required for the State Recreational Areas.

**PUBLIC ACCOMMODATIONS LAW** in Colorado requires that the places of public accommodation shall be open to all persons alike, regardless of race, creed, or ancestry.

**KEEP OUR HIGHWAYS CLEAN** by using a litterbag in your car and by depositing trash in the litter barrels that are provided along the highways. The Colorado Litter Control Act prescribes a penalty of fine and/or imprisonment for littering the highways.

**A TIGHTLY CLOSED AUTOMOBILE** can be a particular hazard in high altitude where the lack of oxygen results in less efficient combustion, causing motor vehicles to emit up to twice as much carbon monoxide as at sea level. Yet, the human body at high altitude can cope successfully with only half as much carbon monoxide. Open a window occasionally when driving. If you get a headache or become drowsy, open all windows and breathe fresh air for several minutes. The same advice applies when running the motor in a parked vehicle.

## STATE COLLEGES AND UNIVERSITIES

| | |
|---|---|
| Adams State College | Alamosa |
| Colorado School of Mines | Golden |
| Colorado State University | Fort Collins |
| Fort Lewis College | Durango |
| Metropolitan State College | Denver |
| Southern Colorado State College | Pueblo |
| University of Colorado | Boulder |
| Extension Center | Denver |
| Extension Center | Colorado Springs |
| School of Medicine & Nursing | Denver |
| University of Northern Colorado | Greeley |
| Western State College | Gunnison |

## MILITARY ACADEMY

United States Air Force Academy .... North of Colorado Springs

## JUNIOR COLLEGES

| | |
|---|---|
| Aims College | Greeley |
| Arapahoe Community College | Littleton |
| Colorado Mountain College | Glenwood Springs and Leadville |
| Community College of Denver | Denver: Three Campuses |
| El Paso Community College | Colorado Springs |
| Lamar Community College | Lamar |
| Mesa College | Grand Junction |
| Morgan County Community College | Fort Morgan |
| Northeastern Junior College | Sterling |
| Otero Junior College | La Junta |
| Rangely College | Rangely |
| Trinidad State Junior College | Trinidad |

## PRIVATE COLLEGES AND UNIVERSITIES

| | |
|---|---|
| Colorado Alpine College | Steamboat Springs |
| Colorado College | Colorado Springs |
| Conservative Baptist | Denver |
| Colorado Western College | Montrose |
| Iliff School of Theology | Denver |
| Loretto Heights College | Denver |
| Regis College | Denver |
| St. Thomas Seminary | Denver |
| Temple Buell College | Denver |
| University of Denver | Denver |

## MUSEUMS

Pioneer Museums with exhibits of historic, archaeological, Indian and other items of interest are located in the following cities: Boulder, Canon City, Central City, Colorado Springs, Cortez, Denver, Estes Park, Florissant, Fort Collins, Fort Morgan, Golden, Greeley, Hot Sulphur Springs, Julesburg, Las Animas, Leadville, Littleton, Longmont, Ouray, Pueblo, Rocky Ford, Salida, Silverton, Trinidad, and Victor.

The University of Colorado Museum is located in Boulder, El Pomar Carriage Museum at Broadmoor in Colorado Springs, Cripple Creek District Museum in Cripple Creek, South Park City Restoration in Fairplay, Georgetown Loop Historic Mining Area Museum in Georgetown, Grand Junction museum in Grand Junction, Meeker Memorial Museum in Greeley, Gunnison Museum in Gunnison, Matchless Mine Museum in Leadville, Francisco Fort Museum in La Veta, Loveland Museum in Loveland, Meeker Museum in Meeker, Saguache Museum in Saguache (contains the jail where Alfred Packer was kept), Tread of the Pioneer Museum in Steamboat Springs, and the Overland Trail Museum in Sterling.

## MINERAL HOT SPRINGS

Mineral Hot Springs are located in or near the following towns: Canon City, Del Norte, Durango, Eldorado Springs, Glenwood Springs, Hooper, Hot Sulphur Springs, Idaho Springs, Poncha Springs, Powderhorn, Redstone, Steamboat Springs, and Waunita Hot Springs.

## NATIONAL PARKS AND MONUMENTS

(Shown in red on State Map)

| | |
|---|---|
| BLACK CANYON OF THE GUNNISON NATIONAL MONUMENT | J-6 |
| COLORADO NATIONAL MONUMENT | H-2 |
| DINOSAUR NATIONAL MONUMENT | B-1 |
| FLORISSANT FOSSIL BEDS NATIONAL MONUMENT | I-16 |
| GREAT SAND DUNES NATIONAL MONUMENT | N-14 |
| HOVENWEEP NATIONAL MONUMENT | O-1 |
| MESA VERDE NATIONAL PARK AND MUSEUM | P-3 |
| ROCKY MOUNTAIN NATIONAL PARK | C-14 |



Durango-Silverton Narrow Gauge

## COLORADO STATE PATROL HEADQUARTERS

| | |
|---|---|
| *Road Conditions Information | 757-6211 |
| *State Headquarters and Denver Division | 757-9011 |
| Aurora | 364-4061 |
| Broomfield | 469-1966 |
| Burlington | 346-8703 |
| Castle Rock | 688-3734 |
| Golden | 279-7921 |
| *Limon | 775-2354 |
| Littleton | 794-3416 |
| *Pueblo Division | 544-2424 |
| *Colorado Springs | 635-3581 |
| *La Junta | 384-2311 |
| *Lamar | 336-7403 |
| *Trinidad | 846-2227 |
| *Greeley Division | 353-1151 |
| Fort Collins | 484-4020 |
| *Fort Morgan | 867-6844 |
| *Sterling | 522-4693 |
| *Grand Junction Division | 242-7447 |
| *Craig | 824-6501 |
| *Eagle | 328-6343 |
| *Montrose | 249-4392 |
| *Alamosa Division | 589-2503 |
| *Cortez | 565-7444 |
| *Durango | 247-4722 |

*Open 24 hours every day



Shown above is one of the uniformed officers of the Colorado State Patrol who keep watch on Colorado's highways. His purpose is to aid you and make your trip safer. Feel free to consult him.

## MILEAGE TABLE

| | AKRON | ALAMOSA | ASPEN | BOULDER | BRECKENRIDGE | BRIGHTON | BUENA VISTA | BURLINGTON | CANON CITY | CASTLE ROCK | CENTRAL CITY | CHEYENNE WELLS | COLORADO SPRINGS | CONEJOS | CORTEZ | CRAIG | CREEDE | CRIPPLE CREEK | DEL NORTE | DELTA | DENVER | DOVE CREEK | DURANGO | EADS | EAGLE | ESTES PARK | FAIRPLAY | FORT COLLINS | FORT MORGAN | GEORGETOWN | GLENWOOD SPRINGS | GOLDEN | GRAND JUNCTION | GREELEY | GUNNISON | HOLYOKE | HOT SULPHUR SPRINGS | HUGO | IDAHO SPRINGS | JULESBURG | KIOWA | LA JUNTA | LAKE CITY | LAMAR | LAS ANIMAS | LEADVILLE | LIMON | LITTLETON | LONGMONT | LOVELAND |
|---|---|---|---|---|---|---|---|---|---|---|---|---|---|---|---|---|---|---|---|---|---|---|---|---|---|---|---|---|---|---|---|---|---|---|---|---|---|---|---|---|---|---|---|---|---|---|---|---|---|---|
| [illegible] | [illegible] | [illegible] | [illegible] | [illegible] | [illegible] | [illegible] | [illegible] | [illegible] | [illegible] | [illegible] | [illegible] | [illegible] | [illegible] | [illegible] | [illegible] | [illegible] | [illegible] | [illegible] | [illegible] | [illegible] | [illegible] | [illegible] | [illegible] | [illegible] | [illegible] | [illegible] | [illegible] | [illegible] | [illegible] | [illegible] | [illegible] | [illegible] | [illegible] | [illegible] | [illegible] | [illegible] | [illegible] | [illegible] | [illegible] | [illegible] | [illegible] | [illegible] | [illegible] | [illegible] | [illegible] | [illegible] | [illegible] | [illegible] | [illegible] | [illegible] |

Rev. 1-1-72

## POINTS OF INTEREST

1 ANTERO RESERVOIR — State Fishing Area ........ I-13
2 ARAPAHOE BASIN — Ski and Winter Sports Area ........ F-13
3 ARAPAHOE EAST — Ski and Winter Sports Area ........ F-16
4 ASHCROFT — Winter Sports Area ........ H-10
5 ASPEN, BUTTERMILK, AND HIGHLANDS — Ski and Winter Sports Area ........ H-9
6 BACA HOUSE PIONEER MUSEUM — Santa Fe Trail and Kit Carson Exhibits ........ P-19
7 BARBOUR PONDS — State Fishing Access ........ D-17
8 BEECHER ISLAND — Site of Indian Battle ........ E-28
9 BEL-AIRE — Trout Rearing Unit ........ E-6
10 BELLVUE — Fish Hatchery ........ B-16
11 BENT'S OLD FORT — National Historical Site ........ L-23
12 BERTHOUD PASS — Ski and Winter Sports Area ........ F-13
13 BLOOM HOUSE STATE MUSEUM — Victorian Furnishings ........ P-19
14 BONNY RESERVOIR — State Recreation Area ........ F-28
15 BOYD LAKE — State Recreation Area ........ C-17
16 BRECKENRIDGE — Ski and Winter Sports Area ........ G-12
17 BUFFALO BILL'S GRAVE AND PAHASKA TEPEE MUSEUM ........ F-16
18 CALICO HILL — Ski and Winter Sports Area ........ O-5
19 CAVE OF THE WINDS — Mile-long Natural Cave ........ 2
20 CEDAREDGE — Fish Hatchery ........ I-5
21 CENTRAL CITY OPERA HOUSE — Summer Opera and Play Festival ........ F-15
22 CHALK CLIFF — Trout Rearing Unit ........ J-12
23 CHERRY CREEK RESERVOIR — State Recreation Area ........ 1
24 CHEYENNE MOUNTAIN — Scenic Mountain Toll Road and Noted Zoo ........ 2
25 CHRIST OF THE ROCKIES — 52 Ft. Porcelain Statue Highest Religious Statue in North America ........ G-14
26 CLIMAX — World's Largest Molybdenum Mine ........ G-12
27 COLORADO RAILROAD MUSEUM — Historical Exhibits ........ 1
28 COLORADO SPRINGS ART CENTER — Extensive Art Exhibits ........ 2
29 COLORADO STATE CAPITOL — Colorado Gray Granite with Gold Leaf Dome ........ 1
30 COLORADO STATE MUSEUM — Historic Exhibits, Dioramas ........ 1
31 COMMANCHE CROSSING — Historic Railroad Site ........ F-19
32 COOPER HILL — Ski and Winter Sports Area ........ G-12
33 CRANOR HILL — Ski and Winter Sports Area ........ K-9
34 CRAWFORD RESERVOIR — State Recreation Area ........ J-6
35 CREEDE — Ski and Winter Sports Area (weekends) ........ M-9
36 CRESTED BUTTE — Ski and Winter Sports Area ........ I-9
37 CRYSTAL RIVER — Fish Hatchery ........ G-8
38 CUCHARA SKI BASIN — Ski and Winter Sports Area (weekends) ........ O-16
39 CURECANTI (BLUE MESA RESERVOIR) — National Recreation Area ........ K-8
40 DENVER ART MUSEUM — American, European, Modern and Oriental Exhibits ........ 1
41 DENVER BOTANICAL GARDENS — Plant and Flower Displays ........ 1
42 DENVER CIVIC CENTER — Outdoor Amphitheater ........ 1
43 DENVER MUSEUM OF NATURAL HISTORY — Animal, Bird and Flower Exhibits ........ 1
44 DENVER ZOO — Large Selection of Foreign, Domestic Animals ........ 1
45 DEXTER CABIN STATE MUSEUM — Mid-Victorian Exhibits ........ H-12
46 DOLORES — Trout Rearing Unit ........ O-3
47 DURANGO — Fish Hatchery ........ O-5
48 DURANGO-SILVERTON — Narrow Gauge Railroad ........ N-6
49 ECHO CANYON — State Recreation Area ........ P-9
50 ELEVEN MILE RESERVOIR — State Fishing Area ........ I-15
51 EL PUEBLO STATE MUSEUM — Replica of Fort Pueblo and Exhibits ........ 3
52 ESTES PARK — Fish Hatchery ........ C-14
53 FINGER ROCK — Trout Rearing Unit ........ D-9
54 FLAGLER RESERVOIR — State Recreation Area ........ G-24
55 FORT GARLAND STATE MUSEUM — Restored Early-Day Fort ........ O-15
56 FORT VASQUEZ STATE MUSEUM — Restored Fur Trade Fort ........ D-17
57 FOUR CORNERS — Only Point in U.S. common to Four State Corners ........ P-1
58 GARDEN OF THE GODS — Red Sandstone Formations ........ 2
59 GENEVA BASIN — Ski and Winter Sports Area (weekends) ........ F-14
60 GLENWOOD SPRINGS — Fish Hatchery ........ F-7
61 GOLDEN GATE CANYON — State Park ........ F-15
62 GRAND LAKE — World's Highest Yacht Anchorage ........ D-14
63 HAMILL HOUSE — Museum ........ F-14
64 HEALY HOUSE STATE MUSEUM — Exhibits of Silver Mining Era ........ H-12
65 HESPERUS — Ski Area (weekends) ........ P-4
66 HIDDEN VALLEY — Ski and Winter Sports Area ........ C-14
67 HIGHLINE LAKE — State Recreation Area ........ H-1
68 HOLIDAY HILLS — Ski Area (weekends) ........ I-16
69 HORSETOOTH RESERVOIR — State Recreation Area ........ B-16
70 HOTEL de PARIS — Museum ........ F-14
71 HOSPITALITY CENTER — Information and Literature about Colorado ........ 1
72 HOWELSEN HILL — Ski and Winter Sports Area ........ C-9
73 ISLAND ACRES — State Recreation Area ........ H-3
74 JACKSON RESERVOIR — State Recreation Area ........ C-20
75 JULESBURG RESERVOIR — (Jumbo) State Fishing Area ........ A-26
76 KENDALL MOUNTAIN — Ski and Winter Sports Area (weekends) ........ N-6
77 KEYSTONE — Ski and Winter Sports Area ........ F-13
78 KOSHARE KIVA — Museum, Indian Dances by Boy Scouts ........ M-23
79 LA JARA — Fish Hatchery ........ P-13
80 LA JARA RESERVOIR — State Fishing Area ........ O-11
81 LATHROP (MARTIN LAKE) — State Park ........ N-17
82 LAKE AVERY — State Fishing Area ........ E-6
83 LAKE ELDORA — Ski and Winter Sports Area ........ E-14
84 LAS ANIMAS — Fish Hatchery ........ L-24
85 LESTER CREEK RESERVOIR — State Fishing Area ........ A-9
86 LOVELAND BASIN — Ski and Winter Sports Area ........ F-13
87 LOVELAND VALLEY — Ski and Winter Sports Area ........ F-13
88 LOWRY INDIAN RUINS — National Historic Landmark ........ N-1
89 MANITOU INCLINE — World's Longest and Highest Cable Railroad ........ 2
90 McALLISTER HOUSE — Museum ........ 2
91 MOFFAT TUNNEL — Railroad Tunnel under the Continental Divide ........ E-14
92 MONARCH — Ski and Winter Sports Area ........ K-11
93 MOTHER CABRINI SHRINE — To Saint Francis Xavier Cabrini ........ F-16
94 MOUNT EVANS HIGHWAY — Highest in the U.S., 14,264 ft. ........ F-14
95 MOUNT SHAVANO — Trout Rearing Unit ........ K-13
96 NAVAJO RESERVOIR — State Recreation Area ........ P-7
97 NORTH FORK THOMPSON — Trout Rearing Unit ........ C-15
98 NORTH MICHIGAN CREEK — State Fishing Area ........ B-13
99 NORTH POLE — Santa's Fairyland Village and Workshop ........ I-17
100 PITKIN — Fish Hatchery ........ J-10
101 PIKE STOCKADE STATE HISTORICAL MONUMENT — Site of Capt. Pike's Capture by Mexicans ........ P-13
102 PIKES PEAK — Toll Road to Summit of 14,110 ft. ........ I-16
103 PIKES PEAK — Ski and Winter Sports Area ........ I-17
104 POUDRE PONDS — Trout Rearing Unit ........ B-14
105 POWDERHORN — Ski and Winter Sports Area ........ H-4
106 PURGATORY — Ski and Winter Sports Area ........ N-5
107 RALPH WHITE LAKE — State Fishing Area ........ B-6
108 RAMAH RESERVOIR — State Recreation Area ........ H-20
109 REDSTONE — Ski and Winter Sports Area ........ H-7
110 RED ROCKS PARK AND AMPHITHEATER — Perfect Acoustics ........ 1
111 RIFLE FALLS — Fish Hatchery ........ F-6
112 RIFLE FALLS — State Recreation Area ........ F-6
113 RIFLE GAP — State Recreation Area ........ F-6
114 RIMROCK — Ski Area (weekends) ........ I-5
115 RIO BLANCO LAKE — State Recreation Area ........ D-4
116 ROARING JUDY — Fish Hatchery ........ J-9
117 ROYAL GORGE — World's Highest Suspension Bridge ........ K-15
118 SAND CREEK MASSACRE — Site of Indian Battle ........ J-27
119 SEVEN FALLS — Seven Cascades that are lighted in summer ........ 2
120 SHADOW MOUNTAIN — National Recreation Area ........ D-13
121 SILVER HILLS — Ski Area ........ L-16
122 SKI BROADMOOR — Ski and Winter Sports Area ........ 2
123 SKI DALLAS — Ski Area ........ L-5
124 SKI IDLEWILD — Ski and Winter Sports Area ........ E-14
125 SKI ST. MARY'S GLACIAL ICE — Ski and Winter Sports Area (weekends) ........ E-14
126 SNOWMASS — Ski and Winter Sports Area ........ H-8
127 STEAMBOAT — Ski and Winter Sports Area ........ C-10
128 STEAMBOAT LAKE — State Recreational Area ........ A-9
129 STONER — Ski and Winter Sports Area (weekends) ........ N-3
130 SQUAW PASS — Ski and Winter Sports Area (weekends) ........ F-14
131 SUMMIT RESERVOIR — State Fishing Area ........ O-3
132 SUMMIT SPRINGS BATTLEFIELD — Site of Indian Battle ........ C-24
133 SUNLIGHT — Ski and Winter Sports Area ........ G-7
134 SWEITZER LAKE — State Recreation Area ........ J-5
135 SYLVAN LAKE — State Fishing Area ........ G-10
136 TABOR OPERA HOUSE — Opera ........ H-12
137 TARRYALL RESERVOIR — State Fishing Area ........ H-14
138 THATCHER MANSION — Museum ........ 3
139 TRAIL RIDGE ROAD — Highest Continuous Highway at 12,183 ft. ........ C-14
140 U.S. AIR FORCE ACADEMY — Tours Open to Public ........ I-17
141 U.S. MINT — Daily Tours for the Public ........ 1
142 UTE INDIAN MUSEUM — History of the Ute Indians ........ K-5
143 VAIL — Ski and Winter Sports Area ........ F-11
144 VEGA RESERVOIR — State Recreation Area ........ H-6
145 WATSON LAKES — Fish Hatchery ........ B-16
146 WRAY — Fish Hatchery ........ D-28
147 WILLIAMS FORK RESERVOIR — State Fishing Area ........ E-12
148 WILL ROGERS SHRINE — Granite Tower Memorial 100 ft. high .. 2
149 WINTER PARK — Ski and Winter Sports Area ........ E-13
150 WOLF CREEK — Ski and Winter Sports Area (weekends) ........ O-10

1 — Denver Inset 2 — Colorado Springs Inset 3 — Pueblo Inset

Cover Photograph — Longs Peak, Bear Lake

THE A. B. HIRSCHFELD PRESS — DENVER



Arapahoe Basin

Apple Orchard, Paonia



Rocky Mountain National Park



Revenue Mine near Ouray



Mt. Wilson and Wilson Peak near Telluride

## COLORADO MOUNTAIN PEAKS

14,000 feet high or more

| Peak | Map | Feet | Peak | Map | Feet | Peak | Map | Feet |
|---|---|---|---|---|---|---|---|---|
| Mt. Elbert | H-11 | 14,433 | Mt. Belford | I-11 | 14,197 | Missouri Mountain | I-11 | 14,067 |
| Mt. Massive | H-11 | 14,421 | Mt. Yale | I-11 | 14,196 | Humboldt Peak | M-14 | 14,064 |
| Mt. Harvard | I-11 | 14,420 | Crestone Needle | M-14 | 14,191 | Mt. Bierstadt | G-14 | 14,060 |
| Blanca Peak | N-15 | 14,345 | Mt. Bross | G-12 | 14,172 | Sunlight Peak | N-6 | 14,059 |
| La Plata Peak | H-11 | 14,336 | Kit Carson Peak | M-14 | 14,165 | Handies Peak | M-6 | 14,048 |
| Uncompahgre Peak | L-6 | 14,309 | El Diente Peak | M-4 | 14,159 | Mt. Lindsey | N-15 | 14,042 |
| Crestone Peak | M-14 | 14,294 | Maroon Peak | M-9 | 14,156 | Little Bear Peak | N-15 | 14,037 |
| Mt. Lincoln | G-12 | 14,286 | Tabeguache Mt. | J-11 | 14,155 | Mt. Sherman | G-12 | 14,036 |
| Grays Peak | F-13 | 14,270 | Mt. Oxford | I-11 | 14,153 | Red Cloud Peak | M-6 | 14,034 |
| Mt. Antero | J-11 | 14,269 | Mt. Sneffels | M-5 | 14,150 | Pyramid Peak | H-9 | 14,018 |
| Torreys Peak | F-13 | 14,267 | Mt. Democrat | G-12 | 14,148 | Wilson Peak | M-4 | 14,017 |
| Castle Peak | H-9 | 14,265 | Capitol Peak | H-8 | 14,130 | Wetterhorn Peak | L-6 | 14,017 |
| Mt. Evans | F-14 | 14,264 | Pikes Peak | I-16 | 14,110 | North Maroon Peak | H-9 | 14,014 |
| Quandary Peak | G-12 | 14,264 | Snowmass Peak | H-8 | 14,092 | San Luis Peak | M-9 | 14,014 |
| Longs Peak | D-14 | 14,256 | Windom Peak | N-6 | 14,087 | Huron Peak | I-11 | 14,005 |
| Mt. Wilson | M-4 | 14,246 | Mt. Eolus | N-6 | 14,084 | Mt. of the Holy Cross | G-11 | 14,005 |
| Mt. Shavano | J-11 | 14,229 | Mt. Columbia | I-11 | 14,073 | Sunshine Peak | M-6 | 14,001 |
| Mt. Princeton | I-11 | 14,197 | Culebra Peak | P-16 | 14,069 | | | |

## COLORADO MOUNTAIN PASSES

● Passes closed to winter travel
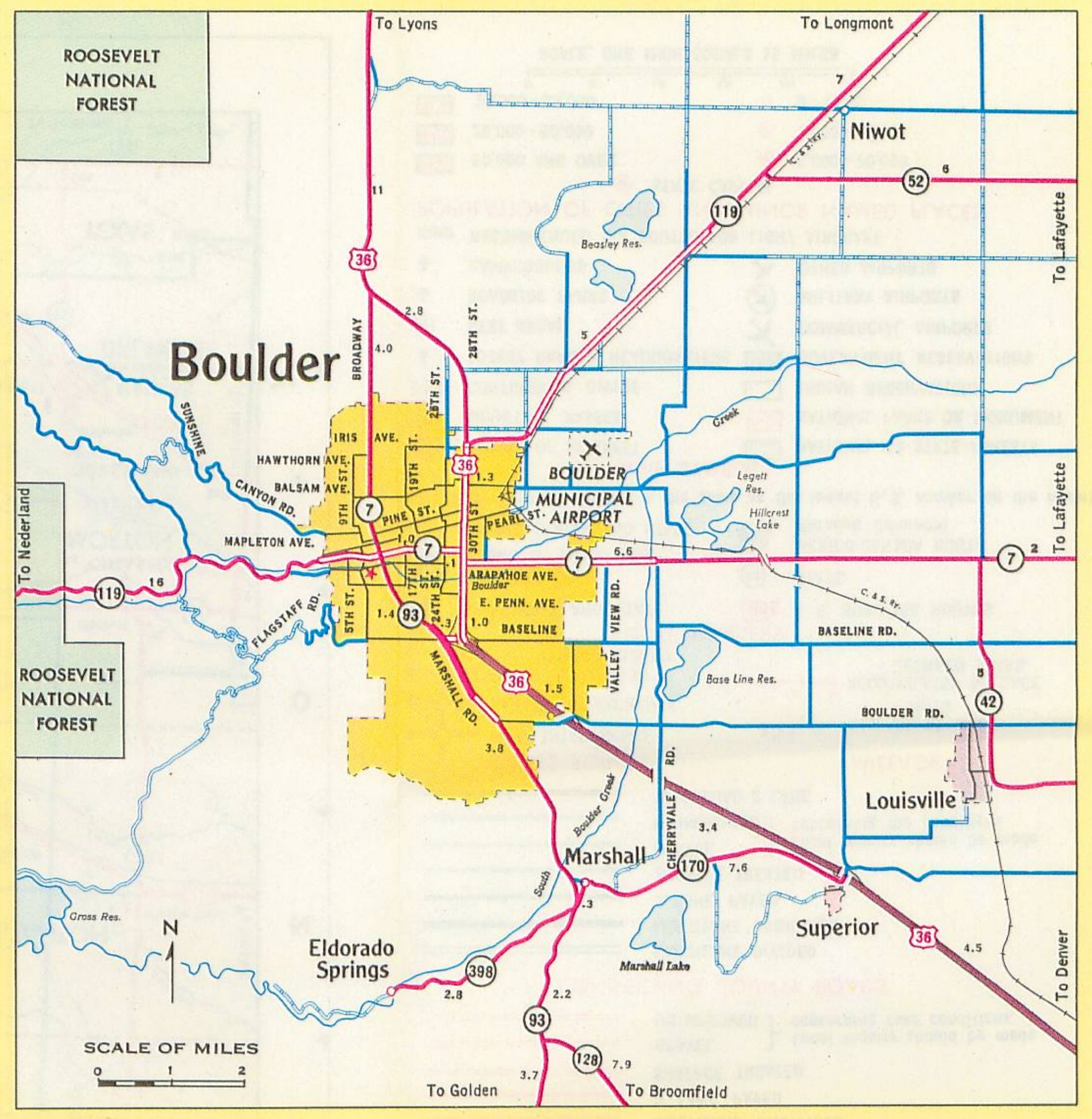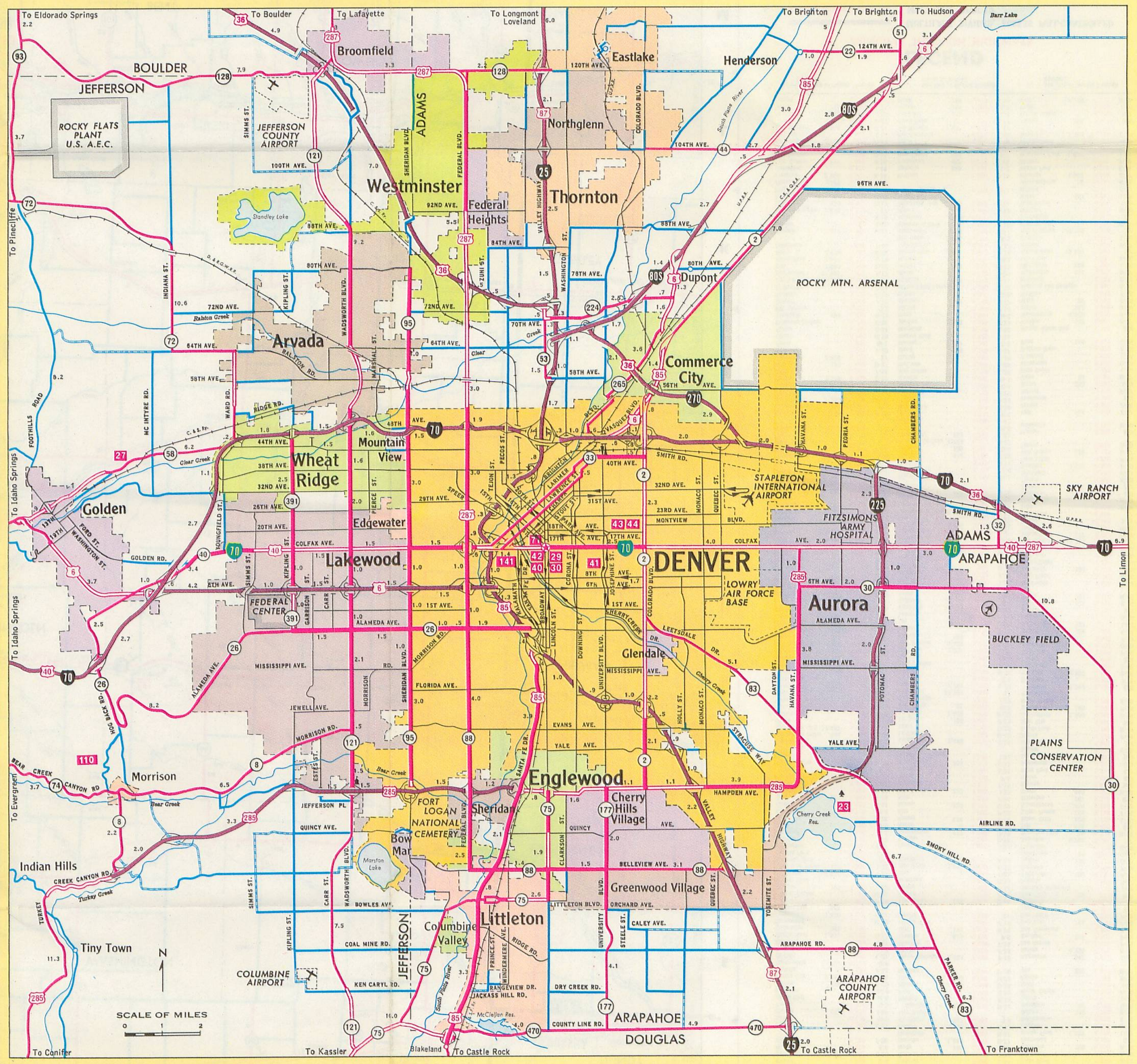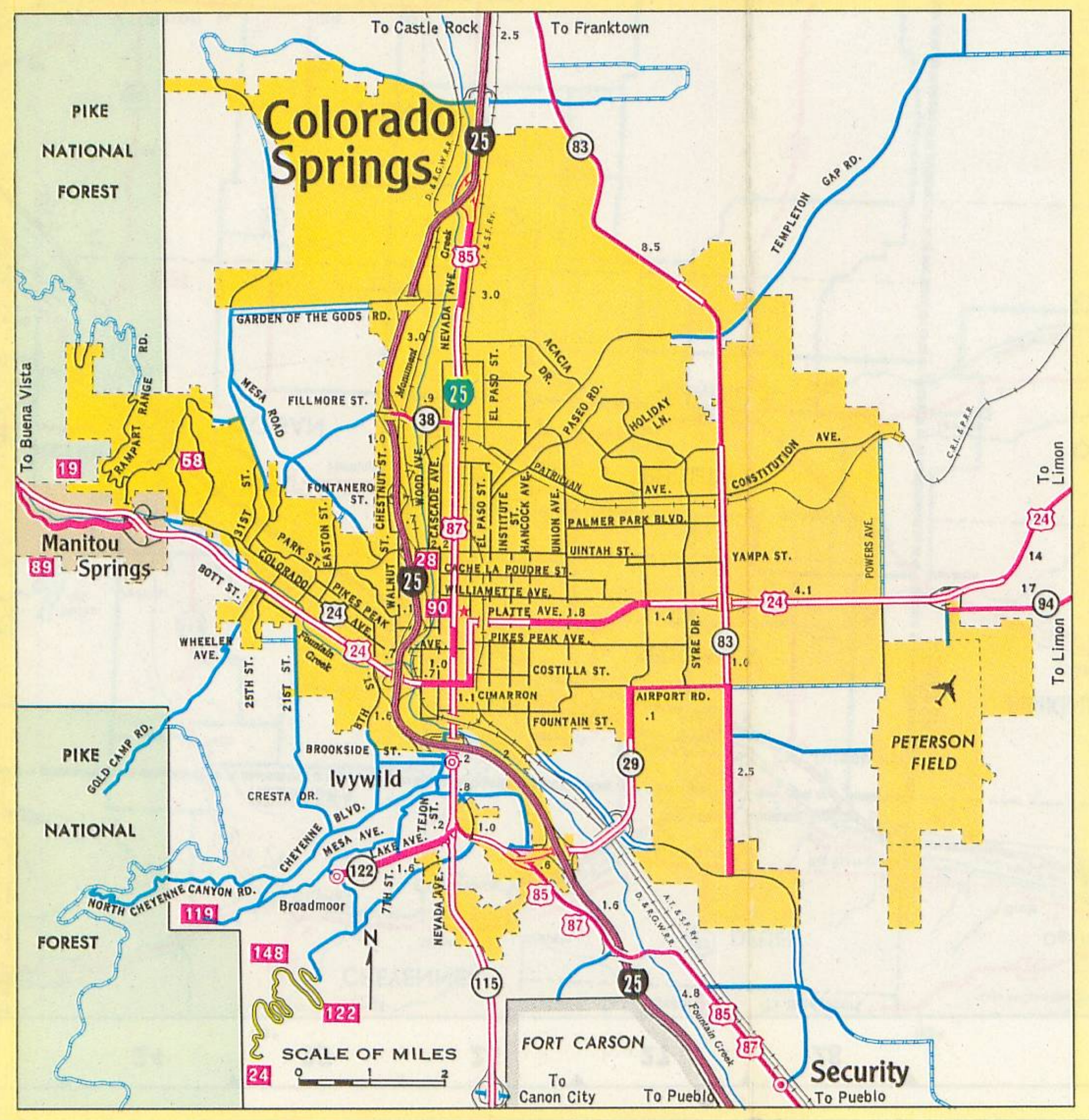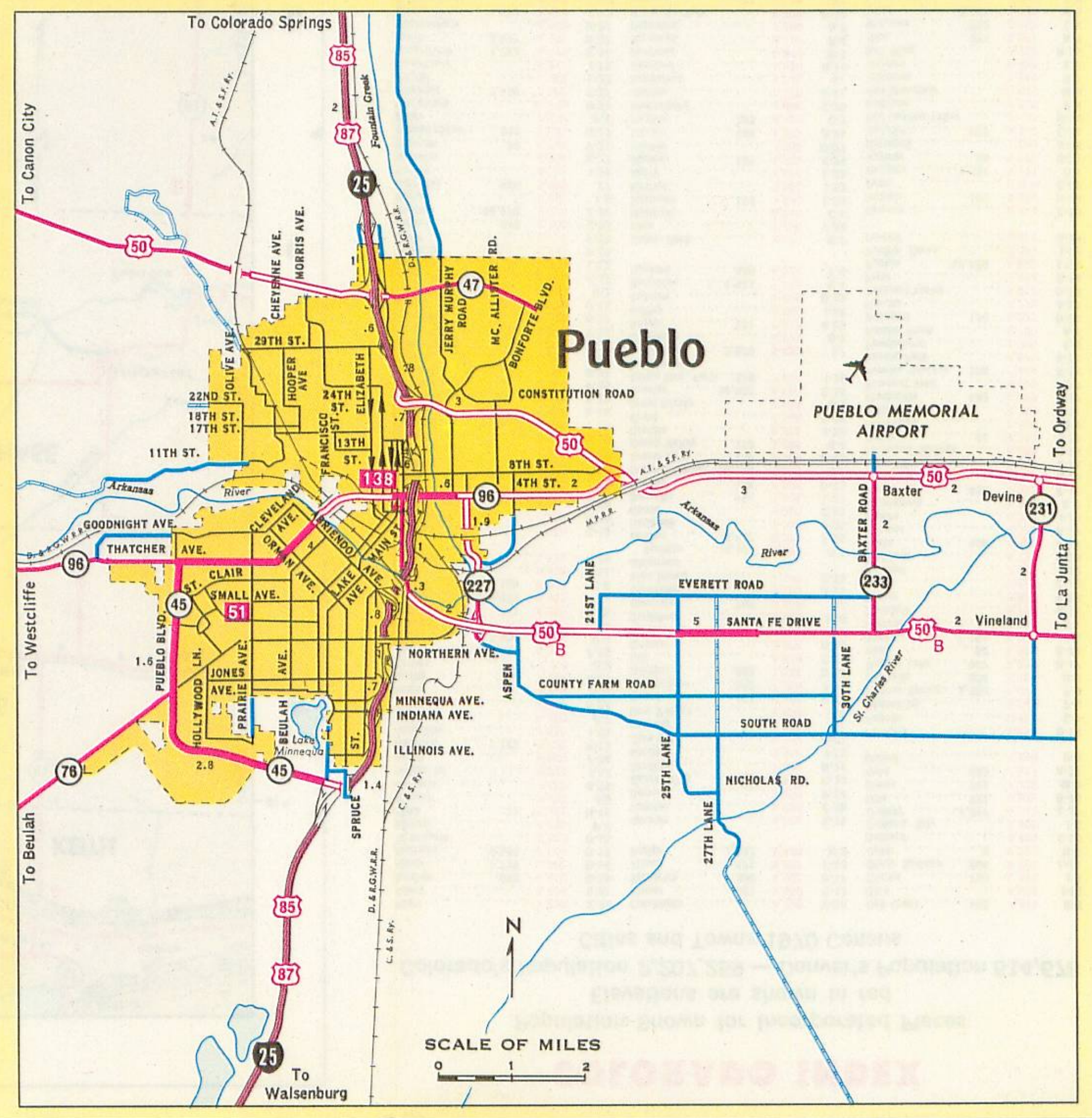
| Pass | Map | Feet | Route | Pass | Map | Feet | Route |
|---|---|---|---|---|---|---|---|
| Berthoud Pass | E-13 | 11,314 | U.S. 40 | Muddy Pass | C-10 | 8,772 | U.S. 40 |
| Cucharas Pass | O-16 | 9,994 | Colo. 111 | North La Veta Pass | N-16 | 9,413 | U.S. 160 |
| ● Cumbres Pass | P-11 | 10,022 | Colo. 17 | North Cochetopa Pass | L-10 | 10,149 | Colo. 114 |
| Dallas Divide | L-5 | 8,970 | Colo. 62 | Poncha Pass | K-12 | 9,010 | U.S. 285 |
| Douglas Pass | F-1 | 8,268 | Colo. 139 | Rabbit Ears Pass | C-10 | 9,426 | U.S. 40 |
| Fremont Pass | G-12 | 11,318 | Colo. 91 | Red Hill Pass | H-13 | 9,993 | U.S. 285 |
| Gore Pass | D-10 | 9,524 | Colo. 84 | Red Mountain Pass | M-6 | 11,018 | U.S. 550 |
| Hoosier Pass | G-12 | 11,541 | Colo. 9 | ● Slumgullion Pass | M-8 | 11,361 | Colo. 149 |
| ● Independence Pass | H-10 | 12,095 | Colo. 82 | Squaw Pass | F-15 | 9,807 | Colo. 103 |
| Kenosha Pass | G-13 | 10,001 | U.S. 285 | Tennessee Pass | G-11 | 10,424 | U.S. 24 |
| ● La Manga Pass | P-11 | 10,230 | Colo. 17 | ● Trail Rdg. High Pt. | C-13 | 12,183 | U.S. 34 |
| Lizard Head Pass | M-5 | 10,222 | Colo. 145 | Trout Creek Pass | I-13 | 9,346 | U.S. 24, 285 |
| Loveland Pass | F-13 | 11,992 | U.S. 6 | Ute Pass | I-17 | 6,800 | U.S. 24 |
| ● McClure Pass | H-7 | 8,755 | Colo. 133 | Vail Pass | F-12 | 10,603 | U.S. 6 |
| ● Milner Pass | C-13 | 10,759 | U.S. 34 | Wilkerson Pass | H-14 | 9,507 | U.S. 24 |
| Molas Divide | N-6 | 10,910 | U.S. 550 | Willow Creek Pass | C-12 | 9,683 | Colo. 125 |
| Monarch Pass | J-11 | 11,312 | U.S. 50 | Wolf Creek Pass | O-9 | 10,850 | U.S. 160 |