





THE LIFE OF THE ROAD IS A TRIUMPHANT CALL AND ONE OF ITS STRONGEST EXPRESSIONS IS BY WAY OF A TRAIL. IF IT IS OUR HOPE THAT YOU WILL FIND THROUGH THIS COLORADO STATE IN THE NAME OF THE ROAD AND THE CONSTRUCTION AND MAINTENANCE OF THE HIGHWAY SYSTEMS, ALL POSITIVE ATTENTION IS GIVEN TO YOUR SAFETY. WILL YOU CONSIDER US AS A SAFE AND PLANNED JOURNEY.

STATE DEPARTMENT OF HIGHWAYS DIVISION OF HIGHWAYS - STATE OF COLORADO GOVERNOR JOHN A. LOVE, Chief Executive THE STATE HIGHWAY COMMISSION James H. Walker, Stirling, Chairman Richard L. Banta, Jr., Englewood, Vice Chairman Lewis E. Ellis, Greeley Charles A. Woodson, Golden, George W. Koening, Jr., Salda Charles A. Stoddard, Jr., Craig Chas. E. Shumate, Chief Engineer



Colorado 1970

MILEAGE TABLE: A grid showing distances between major Colorado cities and towns. Major cities include Denver, Colorado Springs, Pueblo, and Grand Junction.



U.S. Air Force Academy Blue Mesa-Curecanti Rec. Area South Park Flowers Ski Country

INFORMATION FOR MOTORISTS

COLORADO, Gateway to the Rocky Mountain West, was admitted to the Union in 1876 and is known as the Centennial State. Colorado is the eighth largest state in area and is the highest in average elevation except Alaska.

THE HIGHEST ALTITUDE is reached by Mount Elbert's 14,433 feet and the peak is one of 54 which soar to 14,000 feet or more. The Nation's highest paved auto road climbs 14,264 feet to the top of Mount Evans near Denver. Lowest elevation is 3,350 feet near Holy.

THE CONTINENTAL DIVIDE, running from north to south, separating the Atlantic Ocean from the Pacific Ocean drainage. SPECTACULAR SCENERY provides backdrops for National and State Parks and their summer and winter playgrounds which afford boating, camping, fishing, hunting, or relaxation.

POPULATION of Colorado in 1969 was estimated at 2,100,000. That of Denver, the capital, is estimated at 487,000 and the Denver metropolitan area at 1,157,400.

SPEED LIMITS are posted for the benefit of the motorist on practically all State Highways. The lawful speeds are displayed on black-and-white signs. Advisory speeds for road curves or other locations where extra driving care is shown are shown on black-and-yellow signs.

ACCIDENTS outside incorporated cities and towns are to be reported immediately to the Colorado State Patrol or to the office of the County Sheriff having jurisdiction. Within an incorporated city or town the local police are to be notified at once.

INCORPORATED CITIES AND TOWNS are to be notified at once. Drivers involved in traffic accidents are required by law to exchange information with respect to license and registration and also to render reasonable assistance to any person injured.

SCHOOL BUSES are required to display flashing red lights when stopping to receive or discharge school children. A motorist traveling in either direction on a two-way roadway is required to stop before reaching a school bus whenever the flashing lights are in operation.

COLORADO has many miles of important connecting county roads that in numerous cases are the only access to communities, to scenic recreational areas, to resorts, to trails in remote areas, particularly on unimproved roads, are advised to make local inquiry concerning road conditions.

CONSERVATION STICKER or permit is required for use of most National Forest Campgrounds and National Parks. There is also a permit required for the State Recreational Areas.

PUBLIC ACCOMMODATIONS LAW in Colorado requires that all places of public accommodation shall be open to all persons alike, regardless of race, creed, or ancestry.

KEEP OUR HIGHWAYS CLEAN by using a litterbag in your car and by depositing trash in the litter barrels that are provided along the highways. The Colorado Litter Control Act prescribes a penalty of fine and/or imprisonment for littering in the highways.

MUSEUMS: Pioneer Museums with exhibits of historic, archaeological, Indian and other items of interest are located in the following cities: Boulder, Canon City, Colorado Springs, Cortez, Estes Park, Florence, Fort Collins, Fort Morgan, Golden, Greeley, Hot Sulphur Springs, Julesburg, Las Animas, Leadville, Longmont, Ouray, Rocky Ridge, Salida, Silverton, Trinidad, and Vero.

MINERAL HOT SPRINGS are located in or near the following towns: Canon City, Hot Springs, Leadville, and Silverton.

NATIONAL PARKS AND MONUMENTS (Shown in red on State Map): BLACK CANYON OF THE GUNNISON NATIONAL MONUMENT, GARDEN OF THE GODS NATIONAL MONUMENT, DINOBAUN NATIONAL MONUMENT, FLORISSANT FOSSIL BEDS NATIONAL MONUMENT, GREAT SAND DUNES NATIONAL MONUMENT, HORNEVERE NATIONAL MONUMENT, MESA VERDE NATIONAL PARK AND MUSEUM, ROCKY MOUNTAIN NATIONAL PARK.

MINERAL HOT SPRINGS: Canon City, Hot Springs, Leadville, and Silverton.

MINERAL HOT SPRINGS: Canon City, Hot Springs, Leadville, and Silverton.

MINERAL HOT SPRINGS: Canon City, Hot Springs, Leadville, and Silverton.

MINERAL HOT SPRINGS: Canon City, Hot Springs, Leadville, and Silverton.

MINERAL HOT SPRINGS: Canon City, Hot Springs, Leadville, and Silverton.

MINERAL HOT SPRINGS: Canon City, Hot Springs, Leadville, and Silverton.

MINERAL HOT SPRINGS: Canon City, Hot Springs, Leadville, and Silverton.

MINERAL HOT SPRINGS: Canon City, Hot Springs, Leadville, and Silverton.

MINERAL HOT SPRINGS: Canon City, Hot Springs, Leadville, and Silverton.

MINERAL HOT SPRINGS: Canon City, Hot Springs, Leadville, and Silverton.


MINERAL HOT SPRINGS: Canon City, Hot Springs, Leadville, and Silverton.

MINERAL HOT SPRINGS: Canon City, Hot Springs, Leadville, and Silverton.

POINTS OF INTEREST: A list of 100 points of interest in Colorado, including national parks, museums, and scenic spots. Examples include Antero Reservoir, Arapahoe Basin, and the U.S. Air Force Academy.



Ghost Town of Independence



Fail on Cottonwood Creek

COLORADO STATE PATROL HEADQUARTERS

State Headquarters and Denver Division: A list of patrol units and their locations across Colorado, such as Aurora, Denver, Fort Collins, and Pueblo.



Shown above assisting two skiers at one of Colorado's many ski areas is one of the uniformed officers of the Colorado State Patrol who keep highways safe. Feel free to consult him.

Points of Interest: A list of scenic spots and landmarks in Colorado, including national parks and historical sites.

Points of Interest: A list of scenic spots and landmarks in Colorado, including national parks and historical sites.

Points of Interest: A list of scenic spots and landmarks in Colorado, including national parks and historical sites.

Points of Interest: A list of scenic spots and landmarks in Colorado, including national parks and historical sites.

Points of Interest: A list of scenic spots and landmarks in Colorado, including national parks and historical sites.

Points of Interest: A list of scenic spots and landmarks in Colorado, including national parks and historical sites.


Points of Interest: A list of scenic spots and landmarks in Colorado, including national parks and historical sites.

Points of Interest: A list of scenic spots and landmarks in Colorado, including national parks and historical sites.

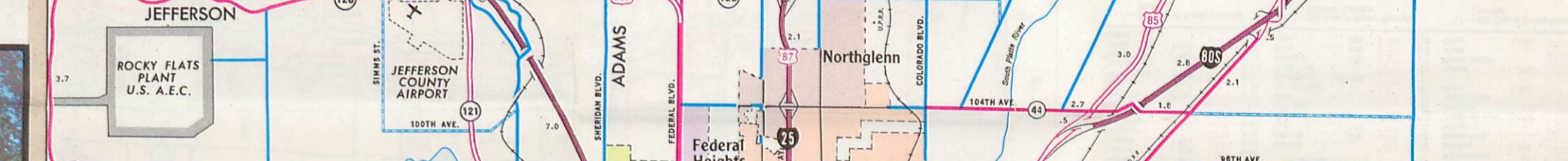
Points of Interest: A list of scenic spots and landmarks in Colorado, including national parks and historical sites.

COLORADO MOUNTAIN PEAKS: A list of major mountain peaks in Colorado, categorized by their elevation. Examples include Mount Elbert, Pikes Peak, and Mount Evans.

COLORADO MOUNTAIN PASSES: A list of mountain passes in Colorado, categorized by their elevation. Examples include Redmond Pass, Cheyenne Pass, and Loveland Pass.



SCALE OF MILES



SCALE OF MILES



SCALE OF MILES



SCALE OF MILES



SCALE OF MILES



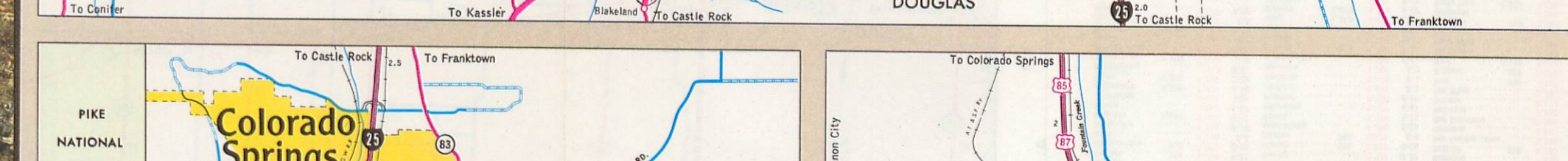
SCALE OF MILES



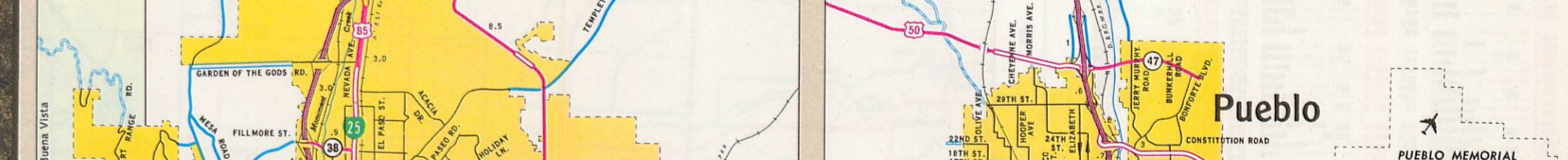
SCALE OF MILES



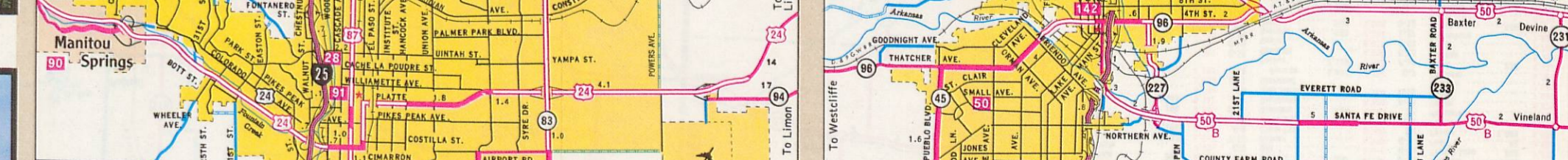
SCALE OF MILES



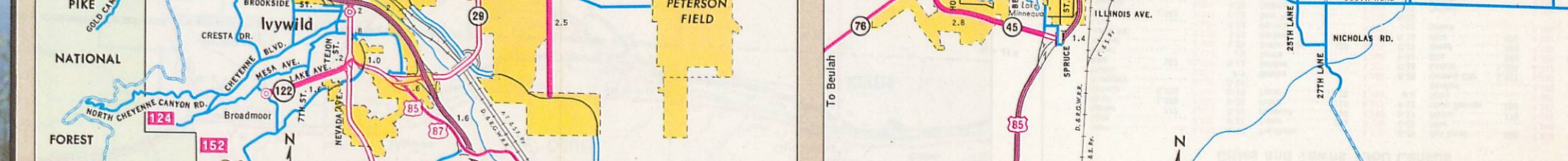
SCALE OF MILES




SCALE OF MILES



SCALE OF MILES



SCALE OF MILES



SCALE OF MILES