

State of Colorado
Executive Chambers
Denver

DEAR TRAVELER:

THE LURE OF THE ROAD IS A TRADITIONAL CALL, AND ONE OF ITS STRONGEST EXPRESSIONS IS BY WAY OF A MAP.

IT IS OUR HOPE THAT YOU WILL FIND THIS ONE USEFUL IN PLANNING YOUR TRIP THROUGH THIS COLORFUL STATE.

IN THE MAKING OF THE MAP AND THE CONSTRUCTION AND MAINTENANCE OF THE HIGHWAYS IT DEPICTS, ALL POSSIBLE ATTENTION IS GIVEN TO YOUR SAFETY. WILL YOU COOPERATE WITH US IN A SAFE AND PLEASANT JOURNEY?

SINCERELY,
John A. Love
GOVERNOR OF COLORADO

STATE DEPARTMENT OF HIGHWAYS
DIVISION OF HIGHWAYS — STATE OF COLORADO
4201 East Arkansas Ave., Denver, Colorado 80222
GOVERNOR JOHN A. LOVE, *Chief Executive*
THE STATE HIGHWAY COMMISSIONERS
Charles A. Watkins, Las Animas, *Chairman*
James H. Walker, Sterling, *Vice-Chairman*
H. Lee Ambrose, Denver — James F. Ellis, Greeley
Richard L. Banta, Jr., Englewood — Jack Hawkins, Cortez
Stanley L. Dodson, Glenwood Springs — George W. Koenig, Jr., Salida
Charles A. Stoddard, Jr., Craig
Chas. E. Shumate, *Chief Engineer*

STATE EMBLEMS

STATE SEAL

STATE FLAG

STATE TREE (Blue Spruce)

STATE FLOWER (Columbine)

STATE ANIMAL (Big Horn Sheep)

STATE BIRD (Lark Bunting)




U.S. Air Force Academy

Blue Mesa-Curecanti Rec. Area

South Park Flowers


Ski Country

INFORMATION FOR MOTORISTS

COLORADO, Gateway to the Rocky Mountain West, was admitted to the Union in 1876 and is known as the Centennial State. Colorado is the eighth largest state in area and is the highest in average elevation except Alaska.

THE HIGHEST ALTITUDE is reached by Mount Elbert's 14,433 feet and the peak is one of 54 which soar to 14,000 feet or more. The Nation's highest paved auto road climbs 14,264 feet to the top of Mount Evans near Denver. Lowest elevation is 3,350 feet near Holly.

THE CONTINENTAL DIVIDE, running from north to south, separating the Atlantic Ocean from the Pacific Ocean drainage.

SPECTACULAR SCENERY provides backdrops for National and State Parks and their summer and winter playgrounds which afford boating, camping, fishing, hunting, or relaxation. More than a score of ski areas have won the State the title of "Ski Country U.S.A."

POPULATION of Colorado in 1969 was estimated at 2,100,000. That of Denver, the capital, is estimated at 487,000 and the Denver metropolitan area at 1,137,400.

SPEED LIMITS are posted for the benefit of the motorist on practically all State Highways. The lawful speeds are displayed on black-and-white signs. Advisory speeds for road curves or other locations where extra driving care is needed are shown on black-and-yellow signs. In the absence of posted speeds, the following limits established by statute are applicable: 20 miles per hour on narrow, winding mountain highways and blind curves; 40 miles per hour on open mountain highways; and 60 miles per hour on other open, surfaced highways. A speed limit of 70 miles per hour is permitted by statute on surfaced, four-lane highways unless otherwise posted.

ACCIDENTS outside incorporated cities and towns are to be reported immediately to the Colorado State Patrol or to the office of the County Sheriff having jurisdiction. Within an incorporated city or town the local police are to be notified at once. Drivers involved in traffic accidents are required by law to exchange information with respect to license and registration and also to render reasonable assistance to any person injured.

SCHOOL BUSES are equipped to display flashing red lights when stopping to receive or discharge school children. A motorist traveling in either direction on a two-way roadway is required to stop before reaching a school bus whenever the flashing lights are in operation. On a four-lane highway with separate roadways for each direction of travel a driver is required to stop for the flashing lights only when traveling in the same direction as the school bus.

COLORADO has many miles of important connecting county roads that in numerous cases are the only access to communities, to scenic and recreational areas. Motorists planning travel in remote areas, particularly on unimproved roads, are advised to make local inquiry concerning road conditions. During the winter months when traveling in remote areas it is advisable to carry an emergency supply of food, water and blankets as well as tire chains. During storms or when roads are icy or snow-covered, the Department of Highways may require the use of these tire chains or snow tires.

CONSERVATION STICKER or permit is required for use of most National Forest Campgrounds and National Parks. There is also a permit required for the State Recreational Areas.

PUBLIC ACCOMMODATIONS LAW in Colorado requires that the places of public accommodation shall be open to all persons alike, regardless of race, creed, or ancestry.

KEEP OUR HIGHWAYS CLEAN by using a litterbag in your car and by depositing trash in the litter barrels that are provided along the highways. The Colorado Litter Control Act prescribes a penalty of fine and/or imprisonment for littering the highways.

STATE COLLEGES AND UNIVERSITIES

Adams State College .... Alamosa
Colorado School of Mines .... Golden
Colorado State College .... Greeley
Colorado State University .... Fort Collins
Fort Lewis College .... Durango
Metropolitan State College .... Denver
Southern Colorado State College .... Pueblo
University of Colorado .... Boulder
Extension Center .... Denver
Extension Center .... Colorado Springs
School of Medicine & Nursing .... Denver
Western State College of Colorado .... Gunnison

MILITARY ACADEMY

United States Air Force Academy .... North of Colorado Springs

JUNIOR COLLEGES

Aims College .... Greeley
Arapahoe Junior College .... Littleton
Colorado Mountain College .... Glenwood Springs and Leadville
Community College of Denver .... Denver
El Paso Community College .... Colorado Springs
Lamar Community College .... Lamar
Mesa College .... Grand Junction
Morgan County Junior College .... Fort Morgan
Northeastern Junior College .... Sterling
Otero Junior College .... La Junta
Rangely College .... Rangely
Trinidad State Junior College .... Trinidad

PRIVATE COLLEGES AND UNIVERSITIES

Colorado Alpine College .... Steamboat Springs
Colorado College .... Colorado Springs
Conservative Baptist .... Denver
Colorado Western College .... Montrose
Iliff School of Theology .... Denver
Loretto Heights College .... Denver
Regis College .... Denver
St. Thomas Seminary .... Denver
Temple Buell College .... Denver
University of Denver .... Denver

MUSEUMS

Pioneer Museums with exhibits of historic, archaeological, Indian and other items of interest are located in the following cities: Boulder, Canon City, Colorado Springs, Cortez, Denver, Estes Park, Florissant, Fort Collins, Fort Morgan, Golden, Greeley, Hot Sulphur Springs, Julesburg, Las Animas, Leadville, Littleton, Longmont, Ouray, Rocky Ford, Salida, Silverton, Trinidad, and Victor.

The University of Colorado Museum is located in Boulder, El Pomar Carriage Museum at the Broadmoor in Colorado Springs, Cripple Creek District Museum in Cripple Creek, South Park City Restoration in Fairplay, Georgetown Loop Historic Mining Area Museum in Georgetown, Grand Junction Museum in Grand Junction, Meeker Memorial Museum in Greeley, Gunnison Museum in Gunnison, Matchless Mine Museum in Leadville, Francisco Fort Museum in La Veta, Loveland Museum in Loveland, Meeker Museum in Meeker, Saguache Museum in Saguache (contains the jail where Alfred Packer was kept), Tread of the Pioneer Museum in Steamboat Springs, and the Overland Trail Museum in Sterling.

MINERAL HOT SPRINGS

Mineral Hot Springs are located in or near the following towns: Canon City, Del Norte, Durango, Eldorado Springs, Glenwood Springs, Hooper, Hot Sulphur Springs, Idaho Springs, Lay, Mineral Hot Springs, Mt. Princeton Hot Springs, Ouray, Pagosa Springs, Poncha Springs, Powderhorn, Redstone, Steamboat Springs, and Waunita Hot Springs.

NATIONAL PARKS AND MONUMENTS

(Shown in red on State Map)

BLACK CANYON OF THE GUNNISON NATIONAL MONUMENT J-6
COLORADO NATIONAL MONUMENT H-2
DINOSAUR NATIONAL MONUMENT B-1
FLORISSANT FOSSIL BEDS NATIONAL MONUMENT I-16
GREAT SAND DUNES NATIONAL MONUMENT N-14
HOVENWEEP NATIONAL MONUMENT O-1
MESA VERDE NATIONAL PARK AND MUSEUM P-3
ROCKY MOUNTAIN NATIONAL PARK C-14


Fall on Cottonwood Creek

COLORADO STATE PATROL HEADQUARTERS

State Headquarters and Denver Division 757-9011
Road Conditions Information 757-6211
Aurora 364-4061
Brighton 659-1164
Burlington 346-8703
Castle Rock 688-3734
Golden 279-7921
Lafayette 665-5523
Limon 775-2354
Littleton 794-3416
Pueblo Division 544-2424
Colorado Springs 635-3581
La Junta 384-2311
Lamar 336-7403
Trinidad 846-6656
Greeley Division 353-1151
Fort Collins 484-4020
Fort Morgan 867-6844
Sterling 522-4693
Grand Junction Division 242-7447
Craig 824-6501
Eagle 328-6343
Montrose 249-4392
Alamosa Division 589-2503
Cortez 565-7444
Durango 247-4722

Shown above assisting two skiers at one of Colorado's many ski areas is one of the uniformed officers of the Colorado State Patrol who keep watch on Colorado's highways. His purpose is to aid you and make your trip safer. Feel free to consult him.

MILEAGE TABLE

	AKRON	ALAMOSA	ASPEN	BOULDER	BRECKENRIDGE	BRIGHTON	BUENA VISTA	BURLINGTON	CANON CITY	CASTLE ROCK	CENTRAL CITY	CHEYENNE WELLS	COLORADO SPRINGS	CONEJOS	CORTEZ	CRAIG	CREEDE	CRIPPLE CREEK	DEL NORTE	DELTA	DENVER	DOVE CREEK	DURANGO	EADS	EAGLE	ESTES PARK	FAIRPLAY	FORT COLLINS	FORT MORGAN	GEORGETOWN	GLENWOOD SPRINGS	GOLDEN	GRAND JUNCTION	GREELEY	GUNNISON	HOLYOKE	HOT SULPHUR SPRINGS	HUGO	IDAHO SPRINGS	JULESBURG	KIOWA	LA JUNTA	LAKE CITY	LAMAR	LAS ANIMAS	LEADVILLE	LIMON	LITTLETON	LONGMONT	LOVELAND	MEEKER	MONTE VISTA	MONTROSE	ORDWAY	OURAY	PAGOSA SPRINGS	PUEBLO	SAGUACHE	SALIDA	SAN LUIS	SILVERTON	SPRINGFIELD	STEAMBOAT SPRINGS	STERLING	TELLURIDE	TRINIDAD	WALDEN	WALSENBURG	WESTCLIFFE	WRAY
AKRON		317	280	119	199	93	227	109	204	140	143	147	159	345	487	317	360	204	323	379	112	511	441	166	246	134	190	113	32	154	278	122	366	83	305	81	206	100	142	92	130	183	360	201	202	221	86	120	110	104	345	321	371	160	406	382	199	286	248	308	429	247	275	34	436	255	215	241	235	54
ALAMOSA	317		163	227	154	231	100	296	139	203	227	258	163	28	194	296	68	181	31	209	212	230	149	214	192	280	132	274	290	199	204	208	249	264	122	382	223	243	211	393	226	147	120	202	166	134	228	209	247	261	272	17	187	154	221	89	122	52	83	41	198	233	254	335	253	109	267	73	137	351
ASPEN	280	163		178	100	189	63	308	145	197	154	285	157	191	277	157	201	149	164	120	172	282	249	281	72	214	100	233	248	126	41	158	130	222	146	338	150	246	138	349	220	247	201	302	266	59	230	178	206	220	109	162	141	233	177	222	184	127	88	204	200	348	155	291	207	242	194	205	144	334
BOULDER	119	227	178		97	26	132	188	142	57	36	198	97	256	392	219	266	142	228	277	30	417	347	193	144	36	96	46	87	52	175	20	264	51	212	179	108	127	40	190	80	202	266	229	221	119	111	37	15	34	243	227	276	188	312	287	139	192	153	250	335	274	177	132	342	224	154	187	173	173
BRECKENRIDGE	199	154	100	97		108	59	255	96	120	73	234	105	182	319	146	192	98	155	199	91	344	274	229	66	133	22	151	167	45	97	77	186	141	138	259	69	194	57	270	143	199	193	254	218	41	178	99	125	139	165	154	203	185	239	214	136	118	80	195	262	300	104	212	269	221	113	184	127	253
BRIGHTON	93	231	189	26	108		136	180	134	49	52	189	89	259	396	226	269	134	232	289	22	420	350	184	156	59	99	53	61	63	187	31	275	33	214	153	115	118	51	164	72	194	269	220	213	130	103	29	26	41	254	230	280	177	315	291	131	195	157	242	339	266	184	106	346	216	155	179	165	147
BUENA VISTA	227	100	63	132	59	136		245	82	134	129	222	94	128	264	197	138	86	101	170	117	289	219	218	92	185	37	179	195	102	104	113	193	169	83	287	126	183	114	298	157	184	138	239	203	34	168	114	152	167	172	99	149	170	184	159	121	64	26	141	207	285	154	240	214	179	170	142	81	281
BURLINGTON	109	296	308	188	255	180	245		195	144	199	38	150	324	490	373	364	195	327	403	163	522	445	82	302	230	234	224	141	210	334	178	422	193	316	92	262	87	198	123	121	159	371	107	140	277	77	165	197	212	401	313	382	142	417	385	191	297	253	286	441	153	331	141	448	237	308	223	227	55
CANON CITY	204	139	145	142	96	134	82	195		85	146	173	45	165	302	242	176	42	139	208	115	327	257	149	163	183	75	177	193	142	187	127	248	166	121	274	166	134	145	285	108	102	176	158	121	117	118	106	150	165	255	137	186	89	222	197	39	102	57	151	245	204	200	227	252	125	210	88	46	251
CASTLE ROCK	140	203	197	57	120	49	134	144	85		62	153	40	231	387	236	261	85	223	293	30	412	342	149	165	98	98	92	108	73	196	43	285	82	206	200	125	83	61	211	23	145	261	184	164	140	67	22	65	80	264	220	271	132	307	282	82	187	142	193	330	230	193	153	337	167	164	130	116	193
CENTRAL CITY	143	227	154	36	73	52	129	199	146	62		208	102	255	392	191	265	147	228	253	34	405	346	204	120	63	95	82	111	28	151	21	240	86	211	203	80	138	16	214	85	207	266	239	226	95	122	42	51	69	219	227	275	193	310	287	144	191	153	255	333	285	148	156	340	229	125	192	178	197
CHEYENNE WELLS	147	258	285	198	234	189	222	38	173	153	208		128	286	453	380	326	173	289	381	172	488	408	45	300	239	212	233	168	219	327	187	415	219	294	129	271	71	207	160	130	122	349	70	103	257	87	175	206	221	394	276	360	105	395	348	155	275	231	249	418	115	338	178	425	199	317	186	205	93
COLORADO SPRINGS	159	163	157	97	105	89	94	150	45	40	102	128		191	347	251	221	45	183	253	70	372	302	124	172	138	84	132	148	112	198	82	287	122	166	229	164	89	101	240	63	105	221	159	124	129	73	61	105	120	266	180	231	92	267	242	42	147	102	153	290	205	209	182	297	127	204	90	76	206
CONEJOS	345	28	191	256	182	259	128	324	165	231	255	286	191		222	324	96	209	58	237	240	257	177	242	220	308	160	302	318	227	232	236	276	292	150	410	251	271	239	421	254	175	148	230	194	162	256	236	275	289	300	45	215	182	249	117	150	80	111	40	226	261	282	363	281	137	295	100	165	379
CORTEZ	487	194	277	392	319	396	264	490	302	387	392	453	347	222		349	170	346	164	157	377	35	45	408	290	445	297	439	455	364	259	372	197	428	201	546	388	436	376	558	410	341	222	397	360	299	421	373	412	427	300	177	136	348	118	105	316	201	248	236	94	427	373	499	77	304	432	267	301	540
CRAIG	317	296	157	219	146	226	197	373	242	236	191	380	251	324	349		335	243	297	192	208	317	321	375	125	182	168	202	285	163	116	195	152	233	278	354	111	311	175	364	259	345	314	400	364	162	296	216	215	212	48	296	213	331	249	356	282	261	222	338	272	446	42	304	279	367	101	330	273	370
CREEDE	360	68	201	266	192	269	138	364	176	261	265	326	221	96	170	335		219	37	175	251	205	124	282	230	318	171	313	328	238	242	246	215	302	107	420	262	310	250	431	284	215	52	270	234	172	294	247	286	300	310	51	154	222	196	64	190	74	121	109	173	301	293	373	220	177	306	141	174	414
CRIPPLE CREEK	204	181	149	142	98	134	86	195	42	85	147	173	45	209	346	243	219		182	251	115	370	300	169	164	183	76	177	193	143	190	127	279	167	165	274	167	134	146	285	108	150	219	204	169	121	118	106	150	165	258	181	230	137	265	241	87	145	107	198	289	250	201	227	296	172	211	135	121	251
DEL NORTE	323	31	164	228	155	232	101	327	139	223	228	289	183	58	164	297	37	182		193	213	199	118	244	193	281	133	275	291	200	205	209	233	265	107	383	224	272	212	394	246	177	90	233	196	135	257	209	248	263	273	14	172	184	191	59	152	37	84	72	168	263	255	336	237	140	268	103	137	376
DELTA	379	209	120	277	199	289	170	403	208	293	253	381	253	237	157	192	175	251	193		271	162	129	357	133	298	202	332	347	226	102	258	40	321	87	439	227	342	237	450	316	310	123	366	329	179	326	279	305	320	143	192	21	297	57	189	247	157	153	250	80	411	216	392	87	304	258	267	206	433
DENVER	112	212	172	30	91	22	117	163	115	30	34	172	70	240	377	208	251	115	213	271		402	332	168	138	71	81	65	81	45	169	15	258	54	196	172	97	102	34	184	53	175	251	203	194	113	86	11	38	53	237	212	261	162	297	272	112	176	138	223	320	249	166	125	327	197	143	160	146	166
DOVE CREEK	511	230	282	417	344	420	289	522	327	412	405	488	372	257	35	317	205	370	199	162	402		81	443	285	450	322	464	479	378	254	397	165	453	206	571	378	461	389	582	435	376	242	432	395	324	445	398	437	451	269	213	141	383	125	140	351	236	272	271	130	462	359	524	107	339	410	302	325	565
DURANGO	441	149	249	347	274	350	219	445	257	342	346	408	302	177	45	321	124	300	118	129	332	81		363	262	399	252	394	409	319	231	327	169	383	173	500	343	391	331	512	365	296	176	351	315	254	375	328	367	381	273	132	108	303	72	60	271	155	202	190	49	382	345	454	118	259	387	222	255	495
EADS	166	214	281	193	229	184	218	82	149	149	204	45	124	242	408	375	282	169	244	357	168	443	363		295	234	207	228	163	214	322	183	397	214	270	174	266	66	203	205	126	76	325	35	57	252	82	170	202	216	390	231	336	60	371	303	110	251	207	204	394	81	333	189	401	155	312	141	165	138
EAGLE	246	192	72	144	66	156	92	302	163	165	120	300	172	220	290	125	230	164	193	133	138	285	262	295		165	88	199	214	93	31	125	120	188	176	306	94	241	104	318	188	265	231	320	284	58	225	146	172	187	99	192	154	252	190	252	202	156	118	233	213	366	83	259	220	272	125	235	174	300
ESTES PARK	134	280	214	36	133	59	185	230	183	98	63	239	138	308	445	182	318	183	281	298	71	450	399	234	165		150	42	102	88	196	56	285	50	265	194	71	168	76	205	121	243	320	270	262	155	153	78	33	30	231	281	319	230	355	341	180	246	207	291	378	315	140	147	385	265	117	228	214	187
FAIRPLAY	190	132	100	96	22	99	37	234	75	98	95	212	84	160	297	168	171	76	133	202	81	322	252	207	88	150		143	158	67	119	76	208	132	116	250	91	173	79	261	122	177	171	233	196	63	157	77	116	130	187	132	181	164	217	192	114	97	58	174	240	278	126	203	247	199	135	162	106	244
FORT COLLINS	113	274	233	46	151	53	179	224	177	92	82	233	132	302	439	202	313	177	275	332	65	464	394	228	199	42	143		81	106	230	74	318	30	258	151	114	162	94	162	115	237	313	264	256	174	147	73	31	13	251	274	323	224	359	334	174	238	200	285	382	310	160	102	389	259	101	222	208	167
FORT MORGAN	32	290	248	87	167	61	195	141	193	108	111	168	148	318	455	285	328	193	291	347	81	479	409	163	214	102	158	81		122	246	90	334	51	273	92	174	97	110	103	127	181	328	198	200	189	83	88	79	72	313	289	339	157	374	350	190	254	216	305	398	244	243	45	404	252	183	238	224	86
GEORGETOWN	154	199	126	52	45	63	102	210	142	73	28	219	112	227	364	163	238	143	200	226	45	378	319	214	93	88	67	106	122		124	32	212	96	183	214	60	148	12	225	96	217	238	250	236	67	133	53	79	94	192	199	248	204	284	259	154	164	125	241	307	296	121	167	314	240	106	203	173	207
GLENWOOD SPRINGS	278	204	41	175	97	187	104	334	187	196	151	327	198	232	259	116	242	190	205	102	169	254	231	322	31	196	119	230	246	124		156	89	219	162	337	125	272	136	349	219	290	198	345	309	89	256	177	203	218	68	203	123	276	159	264	227	168	130	245	182	391	114	290	189	283	156	247	185	331
GOLDEN	122	208	158	20	77	31	113	178	127	43	21	187	82	236	372	195	246	127	209	258	15	397	327	183	125	56	76	74	90	32	156		244	64	191	182	84	116	20	193	67	189	246	218	208	99	101	24	47	62	224	207	256	176	292	267	126	172	133	237	315	264	153	135	322	211	136	174	160	175
GRAND JUNCTION	366	249	130	264	186	275	193	422	248	285	240	415	287	276	197	152	215	279	233	40	258	165	169	397	120	285	208	318	334	212	89	244		308	126	426	213	361	224	437	308	350	163	405	369	178	345	265	292	306	104	231	61	337	97	229	287	196	193	290	120	451	194	379	127	344	245	307	246	420
GREELEY	83	264	222	51	141	33	169	193	166	82	86	219	122	292	428	233	302	167	265	321	54	453	383	214	188	50	132	30	51	96	219	64	308		247	143	122	149	84	154	105	227	302	251	246	163	134	62	35	21	280	263	312	209	348	323	164	228	189	275	371	296	190	96	378	249	131	212	198	137
GUNNISON	305	122	146	211	138	214	83	316	121	206	211	294	166	150	201	278	107	165	107	87	196	206	173	270	176	265	116	258	273	183	162	191	126	247		365	207	255	195	376	229	224	55	279	243	118	239	192	231	245	230	105	65	210	101	165	161	70	66	163	124	325	238	318	131	217	251	181	119	359
HOLYOKE	81	382	338	179	259	153	287	92	274	200	203	129	229	410	546	354	420	274	383	439	172	571	500	174	306	194	250	151	92	214	337	182	426	143	365		266	170	202	31	199	253	420	199	232	281	156	180	170	164	402	381	430	230	466	441	269	346	307	374	489	244	311	49	496	325	253	311	305	36
HOT SULPHUR SPRINGS	206	223	150	108	69	115	126	262	166	125	80	271	164	251	388	111	262	167	224	227	97	378	343	266	94	71	91	114	174	60	125	84	213	122	207	266		198	62	275	146	268	262	300	286	91	183	103	104	101	159	223	248	254	283	283	205	188	149	265	307	346	69	217	314	290	61	253	197	257
HUGO	100	243	246	127	194	118	183	87	134	83	138	71	89	271	436	311	310	134	272	342	102	461	391	66	241	168	173	162	97	148	272	116	361	149	255	170	198		137	181	60	113	310	102	123	216	16	104	135	150	340	261	320	90	356	331	129	236	191	234	379	147	269	123	386	185	246	171	165	143
IDAHO SPRINGS	142	211	138	40	57	51	114	198	145	61	16	207	101	239	376	175	250	146	212	237	34	389	331	203	104	76	79	94	110	12	136	20	224	84	195	202	62	137		213	84	206	250	238	225	79	121	41	67	82	203	211	260	192	296	271	143	176	137	254	319	284	133	155	326	228	110	191	177	196
JULESBURG	92	393	349	190	270	164	298	123	285	211	214	160	240	421	558	364	431	285	394	450	184	582	512	205	318	205	261	162	103	225	349	193	437	154	376	31	275	181	213		211	265	431	230	263	292	167	191	182	175	412	392	492	241	477	453	280	357	319	385	501	276	322	59	508	336	263	322	317	67
KIOWA	130	226	220	80	143	72	157	121	108	23	85	130	63	254	410	259	284	108	246	316	53	435	365	126	188	121	122	115	127	96	219	67	308	105	229	199	146	60	84	211		142	284	161	160	163	44	45	88	103	287	243	294	118	330	305	105	210	165	216	353	207	217	152	360	190	188	153	139	176
LA JUNTA	183	147	247	202	199	194	184	159	102	145	207	122	105	175	341	345	215	150	177	310	175	376	296	76	265	243	177	237	181	217	290	189	350	227	224	253	268	113	206	265	142		267	56	19	220	98	166	210	225	357	164	289	23	324	236	64	199	160	137	345	101	303	206	355	81	309	74	118	217
LAKE CITY	360	120	201	266	193	269	138	371	176	261	266	349	221	148	222	314	52	219	90	123	251	242	176	325	231	320	171	313	328	238	198	246	163	302	55	420	262	310	250	431	284	267		322	286	173	294	247	286	300	266	103	101	265	137	117	216	125	121	161	160	353	293	373	167	230	306	193	174	414
LAMAR	201	202	302	229	254	220	239	107	158	184	239	70	159	230	397	400	270	204	233	366	203	432	351	35	320	270	233	264	198	250	345	218	405	251	279	199	300	102	238	230	161	56	322		37	275	117	206	237	252	413	219	344	79	380	292	119	254	215	192	400	46	371	224	410	136	348	130	174	163
LAS ANIMAS	202	166	266	221	218	213	203	140	121	164	226	103	124	194	360	364	234	169	196	329	194	395	315	57	284	262	196	256	200	236	309	208	369	246	243	232	286	123	225	263	160	19	286	37		239	117	185	229	244	376	183	308	42	343	255	83	218	179	156	364	82	322	225	374	100	328	93	137	198
LEADVILLE	221	134	59	119	41	130	34	277	117	140	95	257	129	162	299	162	172	121	135	179	113	324	254	252	58	155	63	174	189	67	89	99	178	163	118	281	91	216	79	292	163	220	173	275	239		200	120	147	161	138	134	183	205	219	194	155	98	60	175	242	319	120	234	249	214	135	177	116	275
LIMON	86	228	230	111	178	103	168	77	118	67	122	87	73	256	421	296	294	118	257	326	86	445	375	82	225	153	157	147	83	133	256	101	345	134	239	156	183	16	121	167	44	98	294	117	117	200		88	120	135	324	245	305	75	340	316	114	220	176	218	364	163	254	108	371	169	230	156	150	133
LITTLETON	120	209	178	37	99	29	114	165	106	22	42	175	61	236	373	216	247	106	209	279	11	398	328	170	146	78	77	73	88	53	177	24	265	62	192	180	103	104	41	191	45	166	247	206	185	120	88		46	60	245	208	257	153	293	268	103	173	134	215	316	240	174	133	323	189	151	152	138	174
LONGMONT	110	247	206	15	125	26	152	197	150	65	51	206	105	275	412	215	286	150	248	305	38	437	367	202	172	33	116	31	79	79	203	47	292	35	231	170	104	135	67	182	88	210	286	237	229	147	120	46		18	263	247	296	197	332	309	147	212	173	258	355	283	173	123	362	232	132	196	181	164
LOVELAND	104	261	220	34	139	41	167	212	165	80	69	221	120	289	427	212	300	165	263	320	53	451	381	216	187	30	130	13	72	94	218	62	306	21	245	164	101	150	82	175	103	225	300	252	244	161	135	60	18		260	261	311	212	346	322	162	226	188	273	370	297	170	117	377	247	114	210	196	158
MEEKER	345	272	109	243	165	254	172	401	255	264	219	394	266	300	300	48	310	258	273	143	237	269	273	390	99	231	187	251	313	192	68	224	104	280	230	402	159	340	203	412	287	357	266	413	376	138	324	245	263	260		271	165	344	200	332	294	236	198	313	224	459	91	358	230	351	149	314	253	399
MONTE VISTA	321	17	162	227	154	230	99	313	137	220	227	276	180	45	177	296	51	181	14	192	212	213	132	231	192	281	132	274	289	199	203	207	231	263	105	381	223	261	211	392	243	164	103	219	183	134	245	208	247	261	271		170	171	204	72	139	35	82	58	181	250	254	334	236	126	267	90	135	369
MONTROSE	371	187	141	276	203	280	149	382	186	271	275	360	231	215	136	213	154	230	172	21	261	141	108	336	154	319	181	323	339	248	123	256	61	312	65	430	248	320	260	442	294	289	101	344	308	183	305	257	296	311	165	170		276	36	168	226	135	132	229	59	390	237	383	66	283	279	246	185	424
ORDWAY	160	154	233	188	185	177	170	142	89	132	193	105	92	182	348	331	222	137	184	297	162	383	303	60	252	230	164	224	157	204	276	176	337	209	210	230	254	90	192	241	118	23	265	79	42	205	75	153	197	212	344	171	276		311	243	50	191	147	144	334	124	289	183	341	95	299	81	104	198
OURAY	406	221	177	312	239	315	184	417	222	307	310	395	267	249	118	249	196	265	191	57	297	125	72	371	190	355	217	359	374	284	159	292	97	348	101	466	283	356	296	477	330	324	137	380	343	219	340	293	332	346	200	204	36	311		132	262	171	167	263	23	426	272	419	50	318	315	281	220	460
PAGOSA SPRINGS	382	89	222	287	214	291	159	385	197	282	287	348	242	117	105	356	64	241	59	189	272	140	60	303	252	341	192	334	350	259	264	267	229	323	165	441	283	331	271	453	305	236	117	292	255	194	316	268	307	322	332	72	168	243	132		211	96	143	131	109	322	314	394	178	199	327	162	196	435
PUEBLO	199	122	184	139	136	131	121	191	39	82	144	155	42	150	316	282	190	87	152	247	112	351	271	110	202	180	114	174	190	154	227	126	287	164	161	269	205	129	143	280	105	64	216	119	83	155	114	103	147	162	294	139	226	50	262	211		141	97	112	285	165	240	221	292	86	249	49	54	246
SAGUACHE	286	52	127	192	118	195	64	297	102	187	191	275	147	80	201	261	74	145	37	157	176	236	155	251	156	246	97	238	254	164	168	172	196	228	70	346	188	236	176	357	210	199	125	254	218	98	220	173	212	226	236	35	135	191	171	96	141		47	93	194	285	219	299	201	162	232	125	100	340
SALIDA	248	83	88	153	80	157	26	253	57	142	153	231	102	111	248	222	121	107	84	153	138	272	202	207	118	207	58	200	216	125	130	133	193	189	66	307	149	191	137	319	165	160	121	215	179	60	176	134	173	188	198	82	132	147	167	143	97	47		124	191	261	180	260	198	154	193	117	56	301
SAN LUIS	308	41	204	250	195	242	141	286	151	193	255	249	153	40	236	338	109	198	72	250	223	271	190	204	233	291	174	285	305	241	245	237	290	275	163	374	265	234	254	385	216	137	161	192	156	175	218	215	258	273	313	58	229	144	263	131	112	93	124		239	223	295	325	295	100	308	63	124	342
SILVERTON	429	198	200	335	262	339	207	441	245	330	333	418	290	226	94	272	173	289	168	80	320	130	49	394	213	378	240	382	398	307	182	315	120	371	124	489	307	379	319	501	353	345	160	400	364	242	364	316	355	370	224	181	59	334	23	109	285	194	191	239		431	296	442	74	308	338	271	243	483
SPRINGFIELD	247	233	348	274	300	266	285	153	204	230	285	115	205	261	427	446	301	250	263	411	249	462	382	81	366	315	278	310	244	296	391	264	451	296	325	244	346	147	284	276	207	101	353	46	82	319	163	240	283	297	459	250	390	124	426	322	165	285	261	223	431		416	270	456	123	393	160	221	209
STEAMBOAT SPRINGS	275	254	155	177	104	184	154	331	200	193	148	338	209	282	373	42	293	201	255	216	166	359	345	333	83	140	126	160	243	121	114	153	194	190	238	311	69	269	133	322	217	303	293	371	322	120	254	174	173	170	91	254	237	289	272	314	240	219	180	295	296	416		262	303	325	59	289	231	327
STERLING	34	335	291	132	212	106	240	141	227	153	156	178	182	363	499	304	373	227	336	392	125	524	454	189	259	147	203	102	45	167	290	135	379	96	318	49	217	123	155	59	152	206	373	224	225	234	108	133	123	117	358	334	383	183	419	394	221	299	260	325	442	270	262		449	277	204	263	258	85
TELLURIDE	436	253	207	342	269	346	214	448	252	337	340	425	297	281	77	279	220	296	237	87	327	107	118	401	220	385	247	389	404	314	189	322	127	378	131	496	314	386	326	508	360	355	167	410	374	249	371	323	362	377	230	236	66	341	50	178	292	201	198	295	74	456	303	449		349	345	312	250	490
TRINIDAD	255	109	242	224	221	216	179	237	125	167	229	199	127	137	304	367	177	172	140	304	197	339	259	155	272	265	199	259	252	240	283	211	344	249	217	325	290	185	228	336	190	81	230	136	100	214	169	189	232	247	351	126	283	95	318	199	86	162	154	100	308	123	325	277	349		334	37	98	292
WALDEN	215	267	194	154	113	155	170	308	210	164	125	317	204	295	432	101	306	211	268	258	143	410	387	312	125	117	135	101	183	106	156	130	245	131	251	253	61	246	110	263	188	309	306	348	328	135	230	151	132	114	149	267	279	299	315	327	249	232	193	308	338	393	59	204	345	334		298	241	268
WALSENBURG	241	73	205	187	184	179	142	223	88	130	192	186	90	100	267	330	141	135	103	267	160	302	222	141	235	228	162	222	238	203	247	174	307	212	181	311	253	171	191	322	153	74	193	130	93	177	156	152	196	210	314	90	246	81	281	162	49	125	117	63	271	160	289	263	312	37	298		61	279
WESTCLIFFE	235	137	144	173	127	165	81	227	46	116	178	205	76	165	301	273	174	121	137	206	146	325	255	165	174	214	106	208	224	173	185	160	246	198	119	305	197	165	177	317	139	118	174	174	137	116	150	138	181	196	253	135	185	104	220	196	54	100	56	124	243	221	231	258	250	98	241	61		282
WRAY	54	351	334	173	253	147	281	55	251	193	197	93	206	379	540	370	414	251	376	433	166	565	495	138	300	187	244	167	86	207	331	175	420	137	359	36	257	143	196	67	176	217	414	163	198	275	133	174	164	158	399	369	424	198	460	435	246	340	301	342	483	209	327	85	490	292	268	279	282	

Rev. 1-1-70

POINTS OF INTEREST

1 ANTERO RESERVOIR — State Fishing Area I-13
2 ARAPAHOE BASIN — Ski and Winter Sports Area F-13
3 ASHCROFT — Winter Sports Area H-10
4 ASPEN, BUTTERMILK, AND HIGHLANDS — Ski and Winter Sports Area H-9
5 BACA HOUSE PIONEER MUSEUM — Santa Fe Trail and Kit Carson Exhibits P-19
6 BARBOUR PONDS — State Fishing Access D-17
7 BEECHER ISLAND — Site of Indian Battle E-28
8 BEL-AIRE — Trout Rearing Unit E-6
9 BELLVUE — Fish Hatchery B-16
10 BENT'S OLD FORT — National Historical Site L-23
11 BERTHOUD PASS — Ski and Winter Sports Area F-13
12 BLOOM HOUSE STATE MUSEUM — Victorian Furnishings P-19
13 BONNY RESERVOIR — State Recreation Area F-28
14 BOYD LAKE — State Recreation Area C-17
15 BRECKENRIDGE — Ski and Winter Sports Area G-12
16 BUFFALO BILL'S GRAVE AND PAHASKA TEPEE MUSEUM F-16
17 CALICO HILL — Ski and Winter Sports Area O-5
18 CASTLEWOOD PARK — State Recreation Area G-17
19 CAVE OF THE WINDS — Mile-long Natural Cave 2
20 CEDAREDGE — Fish Hatchery I-5
21 CENTRAL CITY OPERA HOUSE — Summer Opera and Play Festival F-15
22 CHALK CLIFF — Trout Rearing Unit J-12
23 CHERRY CREEK RESERVOIR — State Recreation Area 1
24 CHEYENNE MOUNTAIN — Scenic Mountain Toll Road and Noted Zoo 2
25 CHRIST OF THE ROCKIES — 52 Ft. Porcelain Statue Highest Religious Statue in North America G-14
26 CLIMAX — World's Largest Molybdenum Mine G-12
27 COLORADO RAILROAD MUSEUM — Historical Exhibits 1
28 COLORADO SPRINGS ART CENTER — Extensive Art Exhibits 2
29 COLORADO STATE CAPITOL — Colorado Gray Granite with Gold Leaf Dome 1
30 COLORADO STATE MUSEUM — Historic Exhibits, Dioramas 1
31 COOPER HILL — Ski and Winter Sports Area (weekends) G-12
32 CRANOR — Ski and Winter Sports Area K-9
33 CRAWFORD RESERVOIR — State Recreation Area J-6
34 CREEDE — Ski and Winter Sports Area (weekends) M-9
35 CRESTED BUTTE — Ski and Winter Sports Area I-9
36 CRYSTAL RIVER — Fish Hatchery G-8
37 CUCHARA SKI BASIN — Ski and Winter Sports Area (weekends) O-16
38 CURECANTI (BLUE MESA RESERVOIR) — National Recreation Area K-8
39 DENVER ART MUSEUM — American, European, Modern and Oriental Exhibits 1
40 DENVER BOTANICAL GARDENS — Plant and Flower Displays 1
41 DENVER CIVIC CENTER — Outdoor Amphitheater 1
42 DENVER MUSEUM OF NATURAL HISTORY — Animal, Bird and Flower Exhibits 1
43 DENVER ZOO — Large Selection of Foreign, Domestic Animals 1
44 DEXTER CABIN STATE MUSEUM — Mid-Victorian Exhibits H-12
45 DOLORES — Trout Rearing Unit O-3
46 DURANGO — Fish Hatchery O-5
47 DURANGO-SILVERTON — Narrow Gauge Railroad N-6
48 ECHO CANYON — State Recreation Area P-9
49 ELEVEN MILE RESERVOIR — State Fishing Area I-15
50 EL PUEBLO STATE MUSEUM — Replica of Fort Pueblo and Exhibits 3
51 ESTES PARK — Fish Hatchery C-14
52 FINGER ROCK — Trout Rearing Unit D-9
53 FLAGLER RESERVOIR — State Recreation Area G-24
54 FORT GARLAND STATE MUSEUM — Restored Early-Day Fort O-15
55 FORT VASQUEZ STATE MUSEUM — Restored Fur Trade Fort D-17
56 FOUR CORNERS — Only Point in U.S. common to Four State Corners P-1
57 FUN VALLEY — Ski and Winter Sports Area G-16
58 GARDEN OF THE GODS — Red Sandstone Formations 2
59 GENEVA BASIN — Ski and Winter Sports Area F-14
60 GLENWOOD SPRINGS — Fish Hatchery F-7
61 GOLDEN GATE CANYON — State Park F-15
62 GRAND LAKE — World's Highest Yacht Anchorage D-14
63 GREEN MOUNTAIN RESERVOIR — State Recreation Area E-12
64 HAMILL HOUSE — Museum F-14
65 HEALY HOUSE STATE MUSEUM — Exhibits of Silver Mining Era H-12
66 HESPERUS — Ski Area (weekends) P-4
67 HIDDEN VALLEY — Ski and Winter Sports Area C-14
68 HIGHLINE LAKE — State Recreation Area H-1
69 HOLIDAY HILLS — Ski Area I-16
70 HORSETOOTH RESERVOIR — State Recreation Area B-16
71 HOTEL de PAREE — Museum F-14
72 HOSPITALITY CENTER — Information and Literature about Colorado 1
73 HOWELSEN HILL — Ski and Winter Sports Area C-9
74 ISLAND ACRES — State Recreation Area H-3
75 JACKSON RESERVOIR — State Recreation Area C-20
76 JOHN MARTIN RESERVOIR — Recreation Area L-25
77 JULESBURG RESERVOIR — (Jumbo) State Fishing Area A-26
78 KENDALL MOUNTAIN — Ski and Winter Sports Area (weekends) N-6
79 KOSHARE KIVA — Museum, Indian Dances by Boy Scouts M-23
80 LA JARA — Fish Hatchery P-13
81 LA JARA RESERVOIR — State Fishing Area O-11
82 LATHROP (MARTIN LAKE) — State Park N-17
83 LAKE AVERY — State Fishing Area E-6
84 LAKE ELDORA — Ski and Winter Sports Area E-14
85 LAS ANIMAS — Fish Hatchery L-24
86 LESTER CREEK RESERVOIR — State Fishing Area A-9
87 LOVELAND BASIN — Ski and Winter Sports Area F-13
88 LOVELAND VALLEY — Ski and Winter Sports Area F-13
89 LOWRY INDIAN RUINS — National Historic Landmark N-1
90 MANITOU INCLINE — World's Longest and Highest Cable Railroad 2
91 McALLISTER HOUSE — Museum 2
92 MEADOW MOUNTAIN — Ski and Winter Sports Area F-11
93 MOFFAT TUNNEL — Railroad Tunnel under the Continental Divide E-14
94 MONARCH — Ski and Winter Sports Area K-11
95 MOTHER CABRINI SHRINE — To Saint Francis Xavier Cabrini F-16
96 MOUNT EVANS HIGHWAY — Highest in the U.S., 14,264 ft. F-14
97 MOUNT SHAVANO — Trout Rearing Unit K-13
98 MOUNT WERNER — Ski and Winter Sports Area C-10
99 NAVAJO RESERVOIR — State Recreation Area P-7
100 NORTH FORK THOMPSON — Trout Rearing Unit C-15
101 NORTH MICHIGAN CREEK — State Fishing Area B-13
102 NORTH POLE — Santa's Fairyland Village and Workshop I-17
103 PAONIA RESERVOIR — State Fishing Area I-7
104 PITKIN — Fish Hatchery J-10
105 PIKE STOCKADE STATE HISTORICAL MONUMENT — Site of Capt. Pike's Capture by Mexicans P-13
106 PIKES PEAK — Toll Road to Summit of 14,110 ft. J-17
107 PIKES PEAK — Ski and Winter Sports Area (weekends) J-17
108 POUDRE PONDS — Trout Rearing Unit B-14
109 POWDERHORN — Ski and Winter Sports Area H-4
110 PURGATORY — Ski and Winter Sports Area N-5
111 RALPH WHITE LAKE — State Fishing Area B-6
112 RAMAH RESERVOIR — State Recreation Area H-20
113 REDSTONE — Ski and Winter Sports Area H-8
114 RED ROCKS PARK AND AMPHITHEATER — Perfect Acoustics 1
115 RIFLE FALLS — Fish Hatchery F-6
116 RIFLE FALLS — State Recreation Area F-6
117 RIFLE GAP — State Recreation Area F-6
118 RIMROCK — Ski Area I-5
119 RIO BLANCO LAKE — State Recreation Area D-4
120 ROARING JUDY — Fish Hatchery J-9
121 ROYAL GORGE — World's Highest Suspension Bridge K-15
122 ST. MARY'S GLACIER — Glacial Ice Formations E-14
123 SAND CREEK MASSACRE — Site of Indian Battle J-27
124 SEVEN FALLS — Seven Cascades that are lighted in summer 2
125 SHADOW MOUNTAIN — National Recreation Area D-13
126 SILVER HILLS — Ski Area L-16
127 SKI BROADMOOR — Ski and Winter Sports Area 2
128 SKI DALLAS — Ski Area L-5
129 SKI IDLEWILD — Ski and Winter Sports Area E-14
130 SKI TRAIL MOUNTAIN — Ski and Winter Sports Area (weekends) D-13
131 SNOWMASS — Ski and Winter Sports Area H-8
132 STEAMBOAT LAKE — State Recreational Area A-9
133 STONER — Ski and Winter Sports Area (weekends) N-3
134 SQUAW PASS — Ski and Winter Sports Area (weekends) F-14
135 SUMMIT RESERVOIR — State Fishing Area O-3
136 SUMMIT SPRINGS BATTLEFIELD — Site of Indian Battle C-24
137 SUNLIGHT — Ski and Winter Sports Area G-7
138 SWEITZER LAKE — State Recreation Area J-5
139 SYLVAN LAKE — State Fishing Area G-10
140 TABOR OPERA HOUSE — Opera H-12
141 TARRYALL RESERVOIR — State Fishing Area H-14
142 THATCHER MANSION — Museum 3
143 TRAIL RIDGE ROAD — Highest Continuous Highway at 12,183 ft. C-14
144 U.S. AIR FORCE ACADEMY — Tours Open to Public I-17
145 U.S. MINT — Daily Tours for the Public 1
146 UTE INDIAN MUSEUM — History of the Ute Indians K-5
147 VAIL — Ski and Winter Sports Area F-11
148 VEGA RESERVOIR — State Recreation Area H-6
149 WATSON LAKES — Fish Hatchery B-16
150 WRAY — Fish Hatchery D-28
151 WILLIAMS FORK RESERVOIR — State Fishing Area E-12
152 WILLOW CREEK RESERVOIR — State Fishing Area D-13
153 WILL ROGERS SHRINE — Granite Tower Memorial 100 ft. high 2
154 WINTER PARK — Ski and Winter Sports Area E-13
155 WINTER WONDERLAND — Ski Area M-7
156 WOLF CREEK — Ski and Winter Sports Area (weekends) O-10

1 — Denver Inset 2 — Colorado Springs Inset 3 — Pueblo Inset


Ghost Town of Independence


Dillon Reservoir


Paint Pot Mines — Calhan


Square Tower House — Hovenweep


Chipmunk on Grand Mesa

THE A. B. HIRSCHFELD PRESS — DENVER

COLORADO MOUNTAIN PEAKS

14,000 feet high or more

Peak			Peak			Peak		
Mt. Elbert	H-11	14,433	Mt. Belford	I-11	14,197	Missouri Mountain	I-11	14,067
Mt. Massive	H-11	14,421	Mt. Yale	I-11	14,196	Humboldt Peak	M-14	14,064
Mt. Harvard	I-11	14,420	Crestone Needle	M-14	14,191	Mt. Bierstadt	G-14	14,060
Blanca Peak	N-15	14,345	Mt. Bross	G-12	14,172	Sunlight Peak	N-6	14,059
La Plata Peak	H-11	14,336	Kit Carson Peak	M-14	14,165	Handies Peak	M-6	14,048
Uncompahgre Peak	L-6	14,309	El Diente Peak	M-4	14,159	Mt. Lindsey	N-15	14,042
Crestone Peak	M-14	14,294	Maroon Peak	M-9	14,156	Little Bear Peak	N-15	14,037
Mt. Lincoln	G-12	14,286	Tabeguache Mt.	J-11	14,155	Mt. Sherman	G-12	14,036
Grays Peak	F-13	14,270	Mt. Oxford	I-11	14,153	Red Cloud Peak	M-6	14,034
Mt. Antero	J-11	14,269	Mt. Sneffels	M-5	14,150	Pyramid Peak	H-9	14,018
Torreys Peak	F-13	14,267	Mt. Democrat	G-12	14,148	Wilson Peak	M-4	14,017
Castle Peak	H-9	14,265	Capitol Peak	H-8	14,130	Wetterhorn Peak	L-6	14,017
Mt. Evans	F-14	14,264	Pikes Peak	I-16	14,110	North Maroon Peak	H-9	14,014
Quandary Peak	G-12	14,264	Snowmass Peak	H-8	14,092	San Luis Peak	M-9	14,014
Longs Peak	D-14	14,256	Windom Peak	N-6	14,087	Huron Peak	I-11	14,005
Mt. Wilson	M-4	14,246	Mt. Eolus	N-6	14,084	Mt. of the Holy Cross	G-11	14,005
Mt. Shavano	J-11	14,229	Mt. Columbia	I-11	14,073			
Mt. Princeton	I-11	14,197	Culebra Peak	P-16	14,069	Sunshine Peak	M-6	14,001

COLORADO MOUNTAIN PASSES

● Passes closed to winter travel
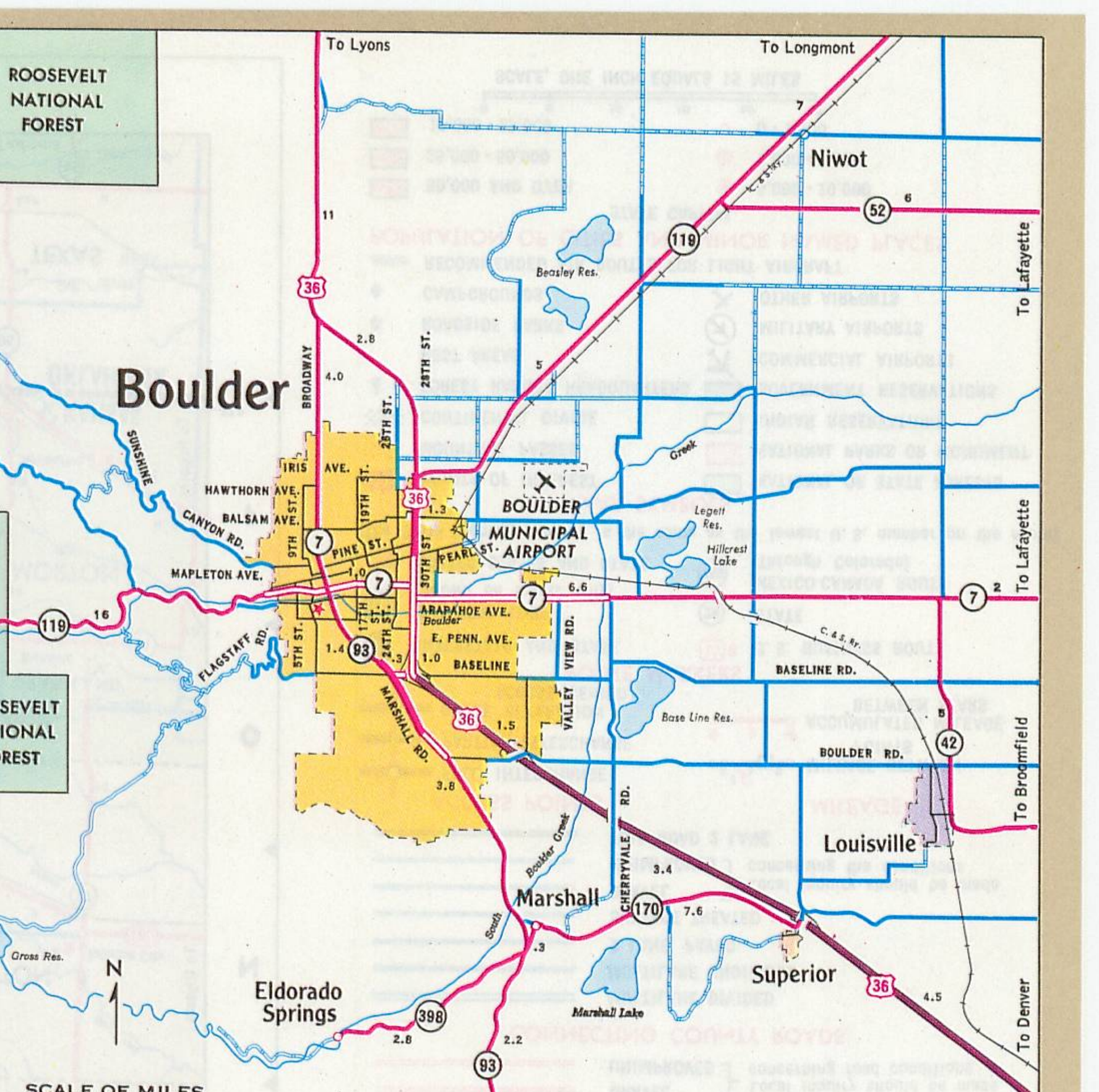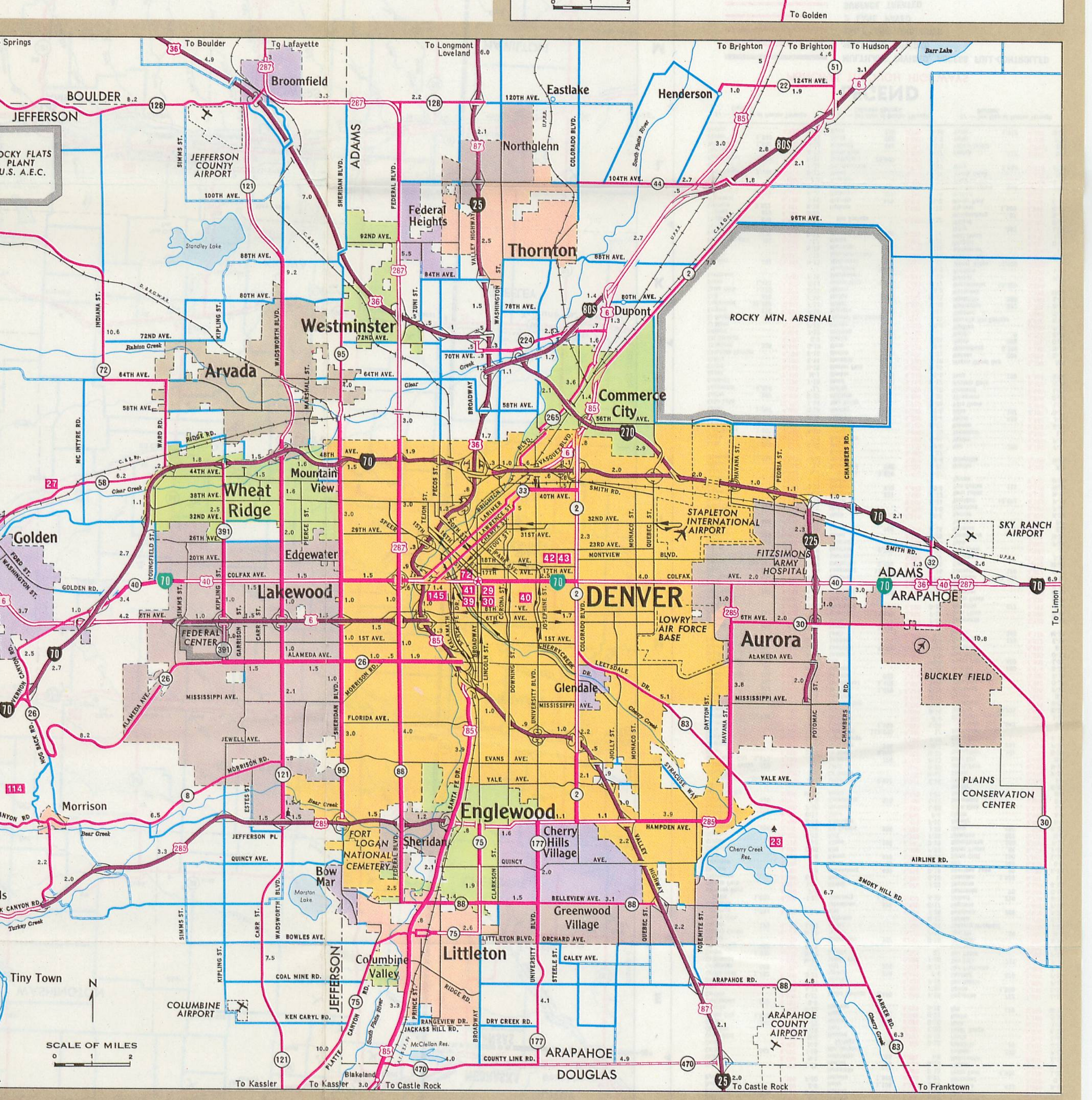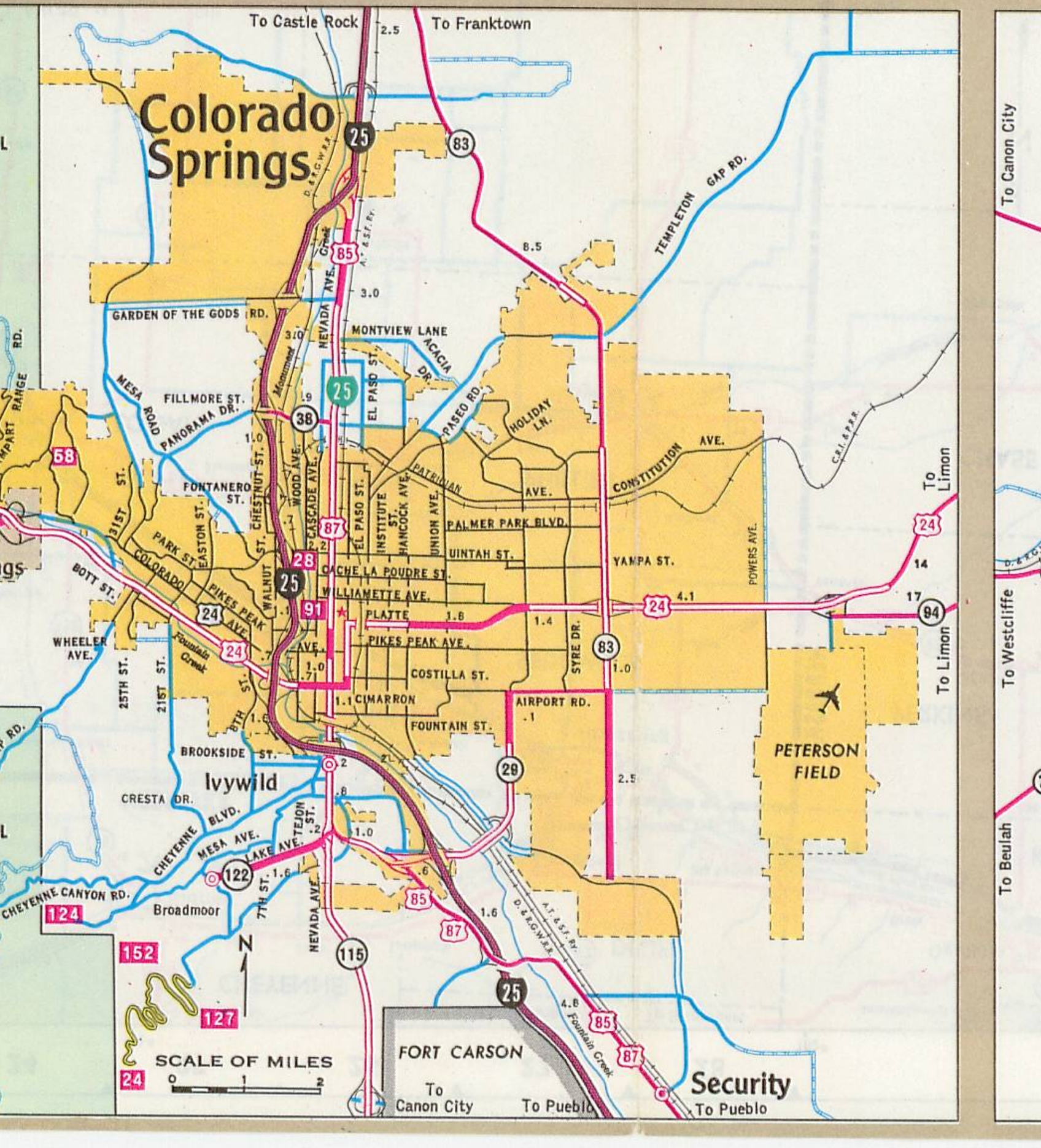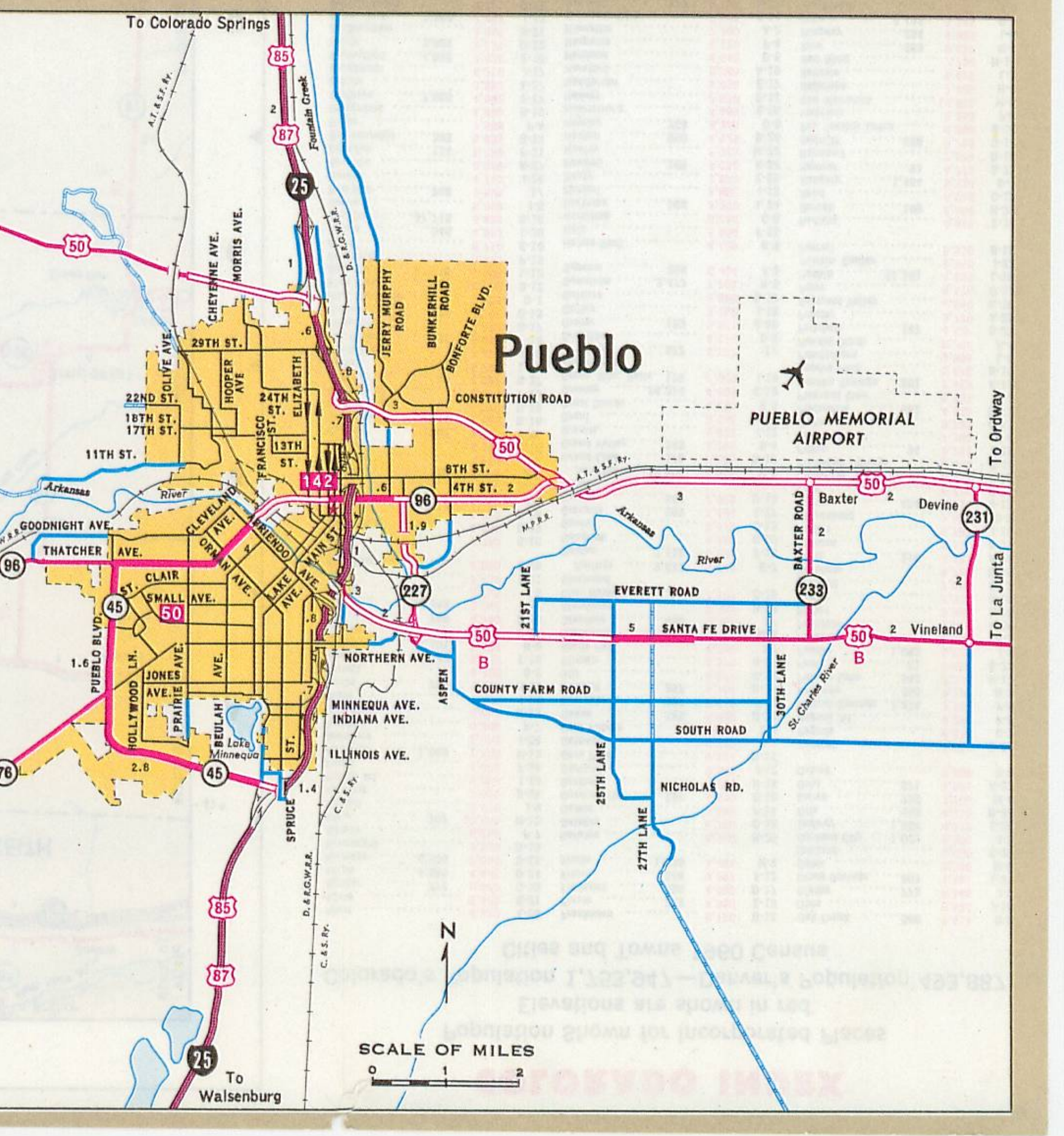
Pass				Pass			
Berthoud Pass	E-13	11,314	U.S. 40	Muddy Pass	C-10	8,772	U.S. 40
● Cucharas Pass	O-16	9,994	Colo. 111	North La Veta Pass	N-16	9,413	U.S. 160
● Cumbres Pass	P-11	10,022	Colo. 17	North Pass	L-10	10,149	Colo. 114
Dallas Divide	L-5	8,970	Colo. 62	Poncha Pass	K-12	9,010	U.S. 285
Douglas Pass	F-1	8,268	Colo. 139	Rabbit Ears Pass	C-10	9,426	U.S. 40
Fremont Pass	G-12	11,318	Colo. 91	Red Hill Pass	H-13	9,993	U.S. 285
Gore Pass	D-10	9,524	Colo. 84	Red Mountain Pass	M-6	11,018	U.S. 550
Hoosier Pass	G-12	11,541	Colo. 9	● Slumgullion Pass	M-8	11,361	Colo. 149
● Independence Pass	H-10	12,095	Colo. 82	Squaw Pass	F-15	9,807	Colo. 103
Kenosha Pass	G-13	10,001	U.S. 285	Tennessee Pass	G-11	10,424	U.S. 24
● La Manga Pass	P-11	10,230	Colo. 17	● Trail Rdg. High Pt.	C-13	12,183	U.S. 34
Lizard Head Pass	M-5	10,222	Colo. 145	Trout Creek Pass	I-13	9,346	U.S. 24, 285
Loveland Pass	F-13	11,992	U.S. 6	Ute Pass	I-17	6,800	U.S. 24
● McClure Pass	H-7	8,755	Colo. 133	Vail Pass	F-12	10,603	U.S. 6
● Milner Pass	C-13	10,759	U.S. 34	Wilkerson Pass	H-14	9,507	U.S. 24
Molas Divide	N-6	10,910	U.S. 550	Willow Creek Pass	C-12	9,683	Colo. 125
Monarch Pass	J-11	11,312	U.S. 50	Wolf Creek Pass	O-9	10,850	U.S. 160