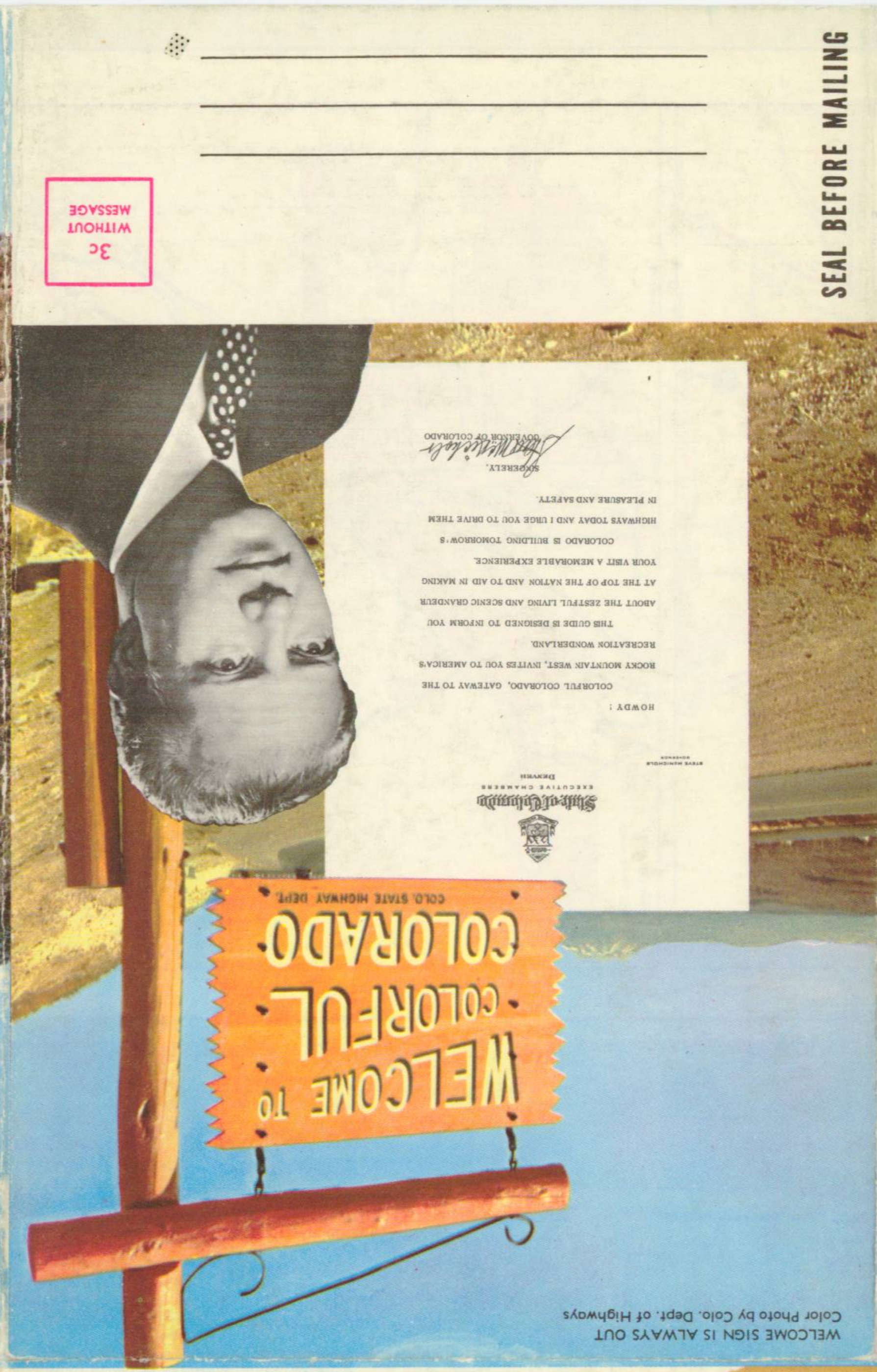

Colorado

Treasure Chest of History, Zestful Air, Spectacular Scenery, Natural Resources

Colorado... Summer and Winter Playground Amid the Grandeur of the Rockies

THE WIDE OPEN SPACES are reached easily over Colorado's modern highways. ...

metallic and non-metallic minerals. Colorado's hills and plains, trod alike by the pioneer prospector with his pick and shovel and the modern treasure seeker with Geiger counter, contain uranium ore, the world's greatest oil shale and molybdenum deposits, gold, silver, huge oil pools, and the nation's greatest coal reserves. Colorado has produced 80 per cent of the world's vanadium and half its radium. Colorado marble was used in the Lincoln Memorial and the Tomb of the Unknown Soldier in Washington, D. C.

SUMMER AND WINTER PLAYGROUNDS, of seemingly limitless expanse, stretch out from the highways. Many of the more than 450 ...

They include many entertainment features with a Western flavor.

THE HIGHWAY MAP was prepared by the Planning and Research Division of the Colorado Department of Highways.

THE RELIEF MAP, prepared by Jeppesen & Co., Denver, shows Colorado as it would appear from 60 miles in the air and graphically illustrates the vast differences in topography.

COLOR separations, artwork and printing are by the A. B. Hirschfeld Press, Denver.

BOATING, FISHING AND SWIMMING ARE FAVORITE PASTIMES AT GRAND LAKE, U.S. 34-COLO. 278, IN ROCKY MOUNTAIN NATIONAL PARK
Color photo by Stanley W. Zamonski

SKI LIFT NEAR LOVELAND PASS, U.S. 40
Color photo by Stanley W. Zamonski



CLIFF PALACE, LARGEST OF CLIFF DWELLERS' ANCIENT COMMUNITIES, MESA VERDE NATIONAL PARK
Color photo by Colo. Advertising & Publicity Dept.



GOLDEN AUTUMN ASPEN AND WILSON PEAK ARE MIRRORED NEAR COLO. 145 CLOSE TO LIZARD HEAD PASS
Color photo by Monk & Parma Tyson



U.S. AIR FORCE ACADEMY NEAR COLORADO SPRINGS, CLOSE TO THE FOOT OF PIKES PEAK, IS BESIDE INTERSTATE 25
Color photo by Stanley W. Zamonski



TYPICAL FISHING STREAM IN THE COLORADO ROCKIES
Color photo by Charles S. Motisher, Jr.

NATIONAL PARKS AND NATIONAL MONUMENTS

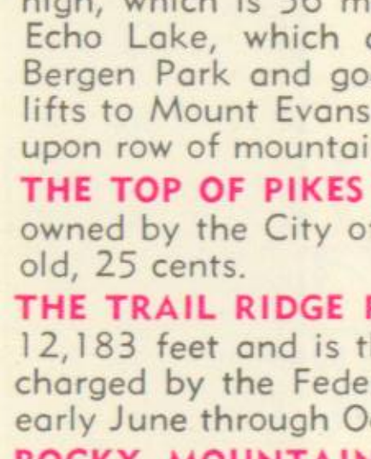

TOP OF THE NATION is a designation properly belonging to Colorado because it is the highest of the 50 States and contains 75 per cent of all the area in the United States except Alaska which is 10,000 feet or more above sea level. Colorado has 1,143 mountains and peaks which rise to an elevation of 10,000 feet. Of these, 830 peaks tower between 11,000 and 14,000 feet, and 53 peaks are 14,000 feet high, or more. Colorado's average altitude is 6,800 feet.

THE DENVER-BOULDER TURNPIKE, 17.3 miles long, Colorado's only state-operated toll road, connects the Capital City and the site of the University of Colorado. It is a favored route to summer and winter playgrounds. Toll is 25 cents a car.

AMERICA'S HIGHEST AUTO ROAD climbs to the top of Mount Evans, 14,264 feet high, which is 56 miles west of Denver. State Highway 103 runs from Idaho Springs to Echo Lake, which also may be reached by a paved road which leaves U.S. 40 at Bergen Park and goes over Squaw Pass. From enchanting Echo Lake, State Highway 5 lifts to Mount Evans and breathtaking views far across the plains or over the tops of row upon row of mountain ranges.

THE TOP OF PIKES PEAK, 14,110 feet high, may be reached by an auto road which is owned by the City of Colorado Springs. Toll charge is $1 a person; children, 6-12 years old, 25 cents.

THE TRAIL RIDGE ROAD, on U.S. 34, through Rocky Mountain National Park, rises to 12,183 feet and is the highest continuous auto road in the nation. A fee of $1 a car is charged by the Federal Government. All three of these highways usually are open from early June through October.

ROCKY MOUNTAIN NATIONAL PARK, embracing 406 square miles of spectacular scenery, is easily accessible the year round over broad, paved roads. The Park contains 65 massive peaks, including 14,256-foot Longs Peak. The Hidden Valley Winter Use Area offers excellent skiing, and shuttle buses operate throughout the area in the winter sports season, usually from December to May. The town of Estes Park, beside Lake Estes, at the Park's eastern entrance, is a well-equipped, year-round resort area, served by U.S. 34 and State Highways 7 and 66. The western Park entrance is on U.S. 34, which goes through the Shadow Mountain National Recreation Area and past Granby Reservoir and Shadow Mountain Lake to Grand Lake. In the Grand Lake-Estes Park areas is located the mammoth Grand Lake-Big Thompson water diversion project of the U.S. Bureau of Reclamation which brings water from the Western to the Eastern Slope through a 13-mile tunnel piercing the Continental Divide.

INFORMATION FOR MOTORISTS

SPEED LIMITS: The posted speed limit constitutes the legal speed limit, and more than 7,700 miles of the State Highway System are posted. By statute, speed limits are set at 20 miles an hour on narrow, winding mountain highways and blind curves, 40 miles an hour on open mountain highways, 60 miles an hour on other open surfaced highways or 70 miles an hour where approved by the Highway Commission and so posted.

COLORADO'S HIGHWAY PROGRAM is proceeding at an accelerated rate. This, of course, means extensive roadbuilding in every section of the State. Such work may cause slight delays and motorists are asked to follow instructions to slow down and to drive carefully through construction projects.

AS YOU DRIVE, observe the white and yellow center-stripes on curves and hills — keep in the right-hand lane and do not pass the car ahead while yellow line is in your lane. Posted speed signs, "Curve," "Winding Road" and other caution signs are placed along the highways for your guidance and protection. When stopping for any purpose, park on the shoulder of the highway outside the line of traffic. Care and attention will avoid accidents. Drive at a moderate rate and enjoy Colorado's breath-taking mountain vistas and superb scenery.

State Patrol Officer is Motorists' Friend

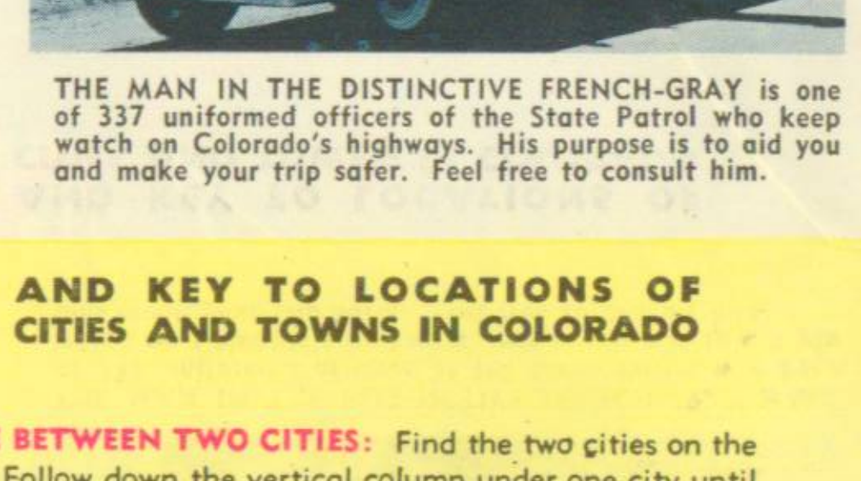

THE MAN IN THE DISTINCTIVE FRENCH-GRAY is one of 337 uniformed officers of the State Patrol who keep watch on Colorado's highways. His purpose is to aid you and make your trip safer. Feel free to consult him.

BLACK CANON NATIONAL MONUMENT near Montrose is truly one of nature's impressive masterpieces. The monument area embraces a 10-mile strip of the most spectacular section of a 50-mile canon cut through granite by the Gunnison River. Scientists say that 400 million years were required by nature to carve out this narrow canon with its sheer walls ranging up to 2,425 feet high. The canon is reached by State Highway 347, leading from U.S. 50 a few miles east of Montrose, or from a local road leading from State Highway 92, a few miles south of Crawford.

COLORADO NATIONAL MONUMENT, a half-hour's drive west from Grand Junction, is a high-walled mesa of red and white sandstone formations that overlooks the Colorado River and its broad, fertile valley of orchards and farm lands. Buffalo, deer and elk roam the region, protected by the National Park Service. Nearby are great dinosaur beds from which have been excavated skeletons of 75-foot-long reptiles. An excellent highway, built by the National Park Service, winds through the Park area.

DINOSAUR NATIONAL MONUMENT, in northwestern Colorado and northeastern Utah, includes 190,961 acres of primitive country untouched by the works of man. Impressive scenic features have been fashioned by the Green and Yampa Rivers, which flow through deep, narrow canons with precipitous, queerly carved, delicately tinted sandstone cliffs. These canons are dark and forbidding, with sheer walls which reach a height of 2,000 feet. At Jenson, Utah, a local road from U.S. 40 takes the motorist to the western section of the area where great beds of dinosaurs, some more than 84 feet long, may be seen.

GREAT SAND DUNES NATIONAL MONUMENT is reached via State Highway 17 and State Highway 150 from Alamosa, on U.S. 160. The area includes 36,740 acres of vari-colored sand, a thousand feet high, that lie in ever-shifting waves and rolls in the San Luis Valley, just west of the Sangre de Cristo Range.

HOVENWEEP NATIONAL MONUMENT, on the Utah border west of Cortez, contains groups of ancient cliff dwellings.

MESA VERDE NATIONAL PARK, in southwestern Colorado, just south of U.S. 160 near Cortez, is the largest tract of land in the United States set aside for its antiquities. The Park, 80 square miles in area, embraces a high-walled mesa that rises abruptly 2,000 feet above Montezuma Valley. Deep, time-worn canons with sheer cliff walls pierce the mesa. In these canons, clinging like swallow nests under the lips of the huge cliffs, are the deserted villages of a bygone race, the small-statured Cliff Dwellers. Tree-ring records tell scientists that the Cliff Dwellers inhabited the area as early as 600 A.D., and as late as 1279 A.D. Where they came from, where they went, what happened to them — all are shrouded forever by the mysterious veil of centuries of ghostly silence. An excellent hard-surfaced highway and trails make the ruins easily accessible. Lodge and cabin accommodations and meals are available at reasonable rates at Park headquarters near Spruce Tree Ruin. Park entrance fee, $1 per car. Season, May 15 to October 15. The area adjacent to Mesa Verde includes the last remaining Indian Reservation in Colorado, that of the Southern Ute Indians.

MOUNT OF THE HOLY CROSS may be viewed to good advantage by driving over a county road from U.S. 6 near Vail Pass to Redcliff.

YUCCA HOUSE NATIONAL MONUMENT, southwest of Cortez, contains ruins of the Cliff Dwellers which are of great archaeological value.

COLORADO MOUNTAIN PEAKS

Fifty-three Colorado peaks are 14,000 feet high or more. The State has 830 other peaks more than 11,000 feet in altitude.

Mt. Elbert	14,431	Mt. Belford	14,197	Culebra Peak	14,069
Mt. Harvard	14,420	Mt. Yale	14,194	Missouri Mountain	14,067
Mt. Massive	14,418	Crestone Needle	14,191	Sunlight Peak	14,060
La Plata Peak	14,340	Mt. Bross	14,169	Mt. Bierstadt	14,060
Blanca Peak	14,317	El Diente	14,159	Redcloud Peak	14,050
Uncompahgre Peak	14,301	Maroon Peak	14,158	Handies Peak	14,049
Crestone Peak	14,291	Tabeguache Peak	14,155	Humboldt Peak	14,044
Mt. Lincoln	14,284	Mt. Oxford	14,153	Little Bear Peak	14,040
Grays Peak	14,270	Mt. Sneffels	14,150	Mt. Sherman	14,037
Mt. Antero	14,269	Mt. Democrat	14,142	Stewart Peak	14,032
Torreys Peak	14,267	Capitol Peak	14,137	Sunshine Peak	14,018
Mt. Evans	14,264	Mt. Lindsey	14,125	Wilson Peak	14,017
Castle Peak	14,259	Pikes Peak	14,110	Wetterhorn Peak	14,017
Longs Peak	14,256	Kit Carson Peak	14,100	San Luis Peak	14,014
Quandary Peak	14,252	Windom Peak	14,091	Huron Peak	14,005
Mt. Wilson	14,246	Mt. Eolus	14,086	North Maroon Peak	14,000
Mt. Shavano	14,229	Snowmass Peak	14,077	Pyramid Peak	14,000
Mt. Princeton	14,197	Mt. Columbia	14,073		

NATIONAL FORESTS • SCENIC AREAS • SPECIAL EVENTS

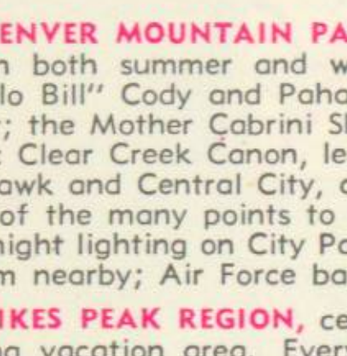

COLORADO'S MOUNTAIN REGION includes 12 National Forests containing 13,728,899 acres administered by the U. S. Forest Service. These National Forests (shown in green on State Highway map) include areas set aside by the Federal Government for the protection of water resources of cities and irrigated farming land, for the conservation of timber, and for the development of these great forest resources for all the people in perpetuity. Game refuges, administered by Colorado's Game and Fish Department, are established for the conservation of elk, deer, mountain sheep, beaver and wild turkeys. Only request made of visitors in the forest areas is that they respect property and be cautious with their campfires, matches and cigarettes.

THOUSANDS OF SPORTSMEN visit Colorado each year to fish and hunt. Hundreds of tons of trout are placed annually in the streams and lakes by Colorado's Game and Fish Department. Season, throughout the year . . . Deer are plentiful, the annual crop being about 85,000 head. Open season for deer and elk begins about the middle of October. Write Colorado Game and Fish Department, Denver, for information as to license fees.

THE DENVER MOUNTAIN PARKS AREA, a 30-minute drive west from Denver, is a great recreation area in both summer and winter. Short scenic drives include: Lookout Mountain, the grave of "Buffalo Bill" Cody and Pahaska Tepee, a museum of his trophies; Red Rocks and open-air amphitheater; the Mother Cabrini Shrine; Bear Creek Canon and Evergreen Lake. U.S. 6 highway, through historic Clear Creek Canon, leads to the mining districts of Idaho Springs, Georgetown, Silver Plume, Blackhawk and Central City, and the drive via Echo Lake to summit of Mount Evans . . . In Denver a few of the many points to visit include: Denver Museum of Natural History and the Zoo, in City Park; night lighting on City Park Lake; State Capitol (mountain view from dome) and State Historical Museum nearby; Air Force base at Lowry Field; Stapleton Airport; Civic Center; and the U. S. Mint.

THE PIKES PEAK REGION, centering around Colorado Springs and Manitou, has long been an outstanding vacation area. Every type of recreation is available. Thrilling scenic drives include Pikes Peak highway (a toll road); Garden of the Gods; Rampart Range, Woodland Park and Ute Pass; Gold Camp highway to the mining towns of Cripple Creek and Victor; Palmer Lake; Seven Falls; Cheyenne Mountain with its Will Rogers Shrine and Mountain Zoo, and Cave of the Winds.

SOUTHWEST FROM PUEBLO, via State Highway 76 or State Highway 165 through Rye, is a great vacation area in San Isabel National Forest . . . The industrial city of Pueblo is known as the "Steel City of the West" and is Colorado's second city in population. Near Canon City, the world's highest suspension bridge spans the Royal Gorge of the Arkansas River. Toll is $1 per person, 50 cents each for children.

GRAND MESA, near Grand Junction and Delta, is a two-mile-high tableland of vast extent (largest flat-topped mountain in U.S.). Dotted with lakes, it is a favorite fishing and playground area.

MINERAL HOT SPRINGS, many of them reported to possess curative qualities, are located on every highway route through Colorado's mountains. The largest group is at Steamboat Springs, on U.S. 40. Others on Route 40 are located at Idaho Springs and at Hot Sulphur Springs. The famed pool at Glenwood Springs is on U.S. 6 and 24. The springs at Manitou, at Hartsel, and the Cottonwood and Mount Princeton Springs near Buena Vista are all on or adjacent to U.S. 24. Others are located at Canon City and Salida, on U.S. 50; Pagosa Springs, on U.S. 160; Ouray, Trimble and Pinkerton Springs, on U.S. 550; Poncho Springs, on U.S. 285; and Waunita Hot Springs, near Gunnison on U.S. 50.

ROOSEVELT NATIONAL FOREST embraces the great mountain region of north-central Colorado adjacent to Boulder, Longmont, Loveland and Fort Collins. A wide variety of scenery, including the Arapaho Glacier area, and all types of recreation are available.

STATE HISTORICAL MONUMENTS are at Bent's old fort near La Junta, Fort Garland near Alamosa, Healy House and Dexter Cabin at Leadville, Chief Ouray Museum at Montrose, Pike's Stockade near La Jara, and at numerous other places throughout the State.

PETRIFIED FOREST near Florissant contains one of largest petrified stumps known.

THE STATE FLOWER is the mountain Columbine. The State seal carries the Latin words "Nil Sine Numine" (Nothing without Providence) . . . The State flag consists of a large red C, with its inside circle colored a golden yellow, and three horizontal stripes, one white, two blue. Blue is for the skies, gold for the sunshine, white for snow-capped mountains, and red for Spanish interpretation of "Colorado" . . . State bird is the lark bunting.

COLORADO MOUNTAIN PASSES

O Indicates passes kept open throughout the year. ● Passes closed to winter travel.

O Berthoud Pass	E-13	11,314	U.S. 40	O Muddy Pass	C-10	8,772	U.S. 40
O Cochetopa Pass	L-10	10,032	Colo. 114	O Poncha Pass	K-12	9,010	U.S. 285
● Cumbres Pass	P-11	10,022	Colo. 17	O Rabbit Ears Pass	C-10	9,680	U.S. 40
O Fremont Pass	G-12	11,318	Colo. 91	O Raton Pass	P-19	7,834	U.S. 85, 87
O Gore Pass	D-10	9,524	Colo. 84	O Red Hill Pass	H-13	9,993	U.S. 285
O Hoosier Pass	G-12	11,541	Colo. 9	O Red Mountain Pass	M-6	11,018	U.S. 550
● Independence Pass	H-10	12,095	Colo. 82	O Tennessee Pass	G-11	10,424	U.S. 24
O Kenosha Pass	G-13	10,001	U.S. 285	● Trail Ridge High Pt.	C-13	12,183	U.S. 34
● La Manga Pass	P-11	10,230	Colo. 17	O Trout Creek Pass	I-13	9,346	U.S. 24, 285
O La Veta Pass	N-16	9,382	U.S. 160	O Ute Pass	I-17	6,800	U.S. 24
O Lizard Head Pass	M-5	10,222	Colo. 145	O Vail Pass	F-12	10,603	U.S. 6
O Loveland Pass	F-13	11,992	U.S. 6	O Wilkerson Pass	H-14	9,525	U.S. 24
● Milner Pass	C-13	10,759	U.S. 34	O Willow Creek Pass	C-12	9,683	Colo. 125
O Molas Divide	N-6	10,910	U.S. 550	O Wolf Creek Pass	O-9	10,850	U.S. 160
O Monarch Pass	J-11	11,312	U.S. 50				

OUTSTANDING ENTERTAINMENT FEATURES

MAY — 6-7, Blossom and Music Festival, Canon City; 12, Pancake Festival, Aurora; 15-Oct. 15, Mesa Verde National Park Season; 26, Trail Ridge Road opening; Dolores River White Water Regatta, Cortez; 30-June 3, National Junior College Baseball Tourney, Grand Junction; May thru September, Red Rock Ramblers Square Dancing, Lyons.

JUNE — 1, Ute Indian Bear Dance, Cortez; 1-30, Annual Colo. Bowling Festival (weekends), Estes Park; 2-6, U.S. Air Force Academy "June Week"; 3, Trail Ride, Canon City; Sunrise Slalom, Grand Lake; Junior Rodeo, Akron; 4-10, Fremont County Centennial, Canon City; 4 thru Labor Day, Chuck Wagon Dinners, Colo. Springs; 7 thru Labor Day, Narrow Gauge Train, Durango-Silverton; 7-Aug. 30, Square Dancing (Thursdays), Acacia Park, Colo. Springs; 8-10, International Salida-Arkansas River White Water Boat Race, Salida; 9, Kowboy Karnival, Hotchkiss; 9-10, Heart of Rockies Rodeo, Salida; 12-16, Rio Grande River Raft Races, Creede; 15-17, Ute Mountain Roundup, Cortez; 16, 4-H Chicken Bar-B-Que, Alamosa; 16-17, Rodeo, Westcliffe; Huck Finn Day, Estes Park; 17-18, Rodeo, Grover; 18 thru Sept., Institute for Humanistic Studies Seminars, Aspen; 21-24, Horse Show, Loveland; 22-23, Quarter Horse Show, Colo. Springs; 23, Cattlemen's Day, Craig; 24-July 1, Music Festival, Aspen; 25-30, Art Exhibit, Meeker; 23, Ridiculous Day Barbecue, Windsor; 28-30, Rodeo, Walsenburg; 30, Sangre de Cristo Sportsman Assn. banquet and street dance, Westcliffe; fireworks, Craig; Street of Flags Festival, Empire; 30-July 1, Water Ski Meet, Loveland; 30-July 28, Opera Festival, Central City; June-August, Rock Climbing Exhibitions, Colo. Springs; Law-Science Institute, Crested Butte.

JULY — Red Rocks Music Festival season, Denver; 1, Water Ski Meet, Grand Lake; 1-4, National All-Arabian Horse Show, Estes Park; 2-4, Rodeo, Greeley; 3-4, Cowboy Roundup, Steamboat Springs; Red Ryder Round-Up, Pagosa Springs; Rodeo, Brush; 4, Rodeos at: Grand Lake, Monte Vista, Sugar City and Rye; Cherry Day, Paonia; Four Corners Boat Regatta, Cortez; Celebrations at: Boulder, Brighton, Center, Gunnison, Manitou Springs, Palisade, Sanford and Telluride; 4-5, Massacre Pageant Rodeo, Meeker; 6-8, Royal Gorge Roundup, Canon City; Gold Rush Days, Idaho Springs; 12-15, Cattlemen's Days, Gunnison; 13-14, Rodeo and Fair, Buena Vista; Valley Daze Celebration, Alamosa; Western Natl. Morgan Horse Show, Estes Park; 14, 21, 29, Koshare Ceremonials, La Junta; 16-22, Denver Post Opera, Cheesman Park, Denver; 20-22, Trap Shoot, Cortez; Ute Trail Stampede, Woodland Park; 21-22, Quarter Horse Show, Estes Park; 22, One-day trip to Silverton, Monte Vista; Jeep Tour, Continental Divide, Salida; 23-24, Mormon Pioneer Days and Rodeo, Manassa; 24, Mormon Pioneer Day, Sanford; 25, Missouri Day, Fowler; 25-26, 111th Anniversary Santcna Celebration, San Luis; 26-29, Colo. Kennel Club Show, Coliseum, Denver; 27-28, 4-H Fair and Rodeo, New Raymer; Ride and Tie Rodeo, Craig; 28-29, Rodeo, Delta; 29, Pack Burro Race, Fairplay-Leadville; July thru August, Square Dancing, Manitou Springs; Rocky Mountain News Show Wagon, Denver.

AUGUST — 1, Howdy Day, Fort Morgan; Chuck Wagon Dinner, Monte Vista; 2, Crowley County Day, Ordway; 2-4, Rodeo, Monte Vista; 2-5, Rooftop Rodeo, Estes Park; 3-4, Kids' Rodeo, La Junta; 4-18, Shakespearian Festival, Boulder; 4-25, Play Festival, Central City; 5-7, County Harvest Fair, Greeley; 6, Georgetown Day, Georgetown; 6-8, County 4-H Fair, Canon City; 7-8, County Junior Fair, Brush; 8-11, County Fair and Rodeo, Springfield; Pikes Peak or Burst Rodeo, Colo. Springs; County Fair and Rodeo, Brighton; 9-10, County 4-H Junior Fair, Alamosa; 9-12, County Fair, Hotchkiss; 10, Quarter Horse Show, Springfield; 10-12, County Fair, Calhan; 11-12, Appaloosa Horse Show, Estes Park; Silver Spur Rodeo, Aspen; 11-18, Yacht Club Regatta, Grand Lake; 11, 18, 25, Koshare Ceremonials, La Junta; 12, Arapahoe Glacier Hike, Boulder; 12-15, County Fair, Yuma; County Fair and Rodeo, Loveland; 13-15, Sand and Sage Roundup, Lamar; 13-16, County Fair, Sterling; 15-17, County Fair, Julesburg; Fair and Rodeo, Hugo; 15-18, County Fair and Rodeo, Longmont; 16-18, Curtis Cup Matches, Broadmoor, Colo. Springs; Roundup, Akron; 17-19, Rodeo, Race Meet and 4-H Show, Norwood; 20, Birthday Celebration, Fort Collins; 23-Sept. 1, Rodeo, Ridgway; 24, Fall Fiesta, Sterling; 25-26, Skin Diver's Meet, Grand Lake; 25-Sept. 3, Fall Festival, Louisville; 26-Sept. 1, World Senior Golf Championship, Colo. Springs; 30, Old Settlers' Day, Eckley; 30-Sept. 2, County Fair and Rodeo, Rifle; 31-Sept. 1, County and Kids' Fair, Meeker; Fall Festival, Ault.

SEPTEMBER — 1, Koshare Ceremonials, La Junta; 1-3, Little Britches Rodeo, Cedaredge; Fair and Rodeo, Ridgway; 2-3, Rodeo, Grand Lake; 3, Harvest Festival, Windsor; Fall Festival, Simla; 4-6, Rooftop Riders Annual Ride, Estes Park; 6-7, County Free Fair, Eads; County Fair, Castle Rock; 8-9, Pikes Peak Pentathlon, Estes Park; Oil Centennial, Florence; Kids' Fishing Derby, Buena Vista; 14-16, County Fair, Durango; 15-16, Beecher Island Day, Beecher Island; 16, Navajo Trails Highway Dedication at Four Corners, Cortez; 22-23, Jeep Cavalcade, Ouray; Rodeo and Race Meet, Deer Trail; 22-29, Color and Old Home Week, Ouray; 23, Jeep Aspen Color Tour, Salida; 28, Kiwanis Kolor Karavan Narrow Gauge Train Trip to Silverton, Alamosa; 30, Aspencade, Rye; September, Aspencade, Steamboat Springs.

OCTOBER — Harvest Festival, Rye; 6, Pioneer Day, Norwood; 7-14, Four Corners Harvest Festival, Cortez; 12-14, Gate Way Fair, Holly; 18, Hunters Roundup, Fruita; 27-28, Turkey Shoot and Firemen's Ball, Deer Trail.

NOVEMBER — Ski Season opens; 11, Veteran's Dance, Rye.

DECEMBER — 16, Yule Log Ceremony, Palmer Lake; 17, Christmas Lighting, Alamosa, Boulder and Denver; 29-30, Koshare Winter Ceremonials, La Junta; December-February, Family Winter Frolics, Ouray; 31, AdAmAn Fireworks Display, Colo. Springs.

JANUARY, 1963 — 11-19, National Western Stock Show and Rodeo, Denver.

STATE FAIR, Pueblo, Aug. 21-25.

FISHING — All-year.

HUNTING — Season for deer and elk begins in October.

BASEBALL — AAA Season opens April 28, Denver.

PROFESSIONAL FOOTBALL — Season opens in September, Denver.

DOG RACING — Loveland, May 11 thru June 14, Sept. 3 thru Oct. 6; Pueblo, June 8 thru Aug. 16; Denver, June 22 thru Aug. 31; Colo. Springs, Aug. 20 thru Oct. 27. (No racing on Sundays.)

HORSE RACING — Brush, May 19, 26, 30, June 2, 9, 13, 16; Denver, June 29 thru Sept. 10; Denver, Quarter Horse Racing, Sept. 15 thru Oct. 20. (No racing on Sundays or Tuesdays.)

MILEAGE TABLE

AND KEY TO LOCATIONS OF CITIES AND TOWNS IN COLORADO

TO FIND THE MILEAGE BETWEEN TWO CITIES: Find the two cities on the mileage chart below. Follow down the vertical column under one city until that column intersects the horizontal line of figures running across the table opposite the other city. The figure in the intersection of the two columns is the mileage between the two cities. • In the example printed in red, suppose you want to determine the distance between Estes Park and Lamar on the table. Follow down the vertical column of figures under Estes Park until it meets the horizontal line of figures from Lamar. The two columns meet at the figure 268, which is the distance ...

[illegible]

COLORADO'S TOPOGRAPHY AS SEEN FROM 60 MILES IN THE AIR