NATIONAL PARKS AND NATIONAL MONUMENTS

TOP OF THE NATION is a designation properly belonging to Colorado because it is the highest of the 48 States and contains 75 per cent of all the peaks in the United States which is 10,000 feet or more above sea level. Colorado has 1,143 mountains and peaks which rise to an elevation of 10,000 feet. Of these, 830 peaks tower between 11,000 and 14,000 feet, and 54 peaks — all but 15 of the 59 highest in North America — are 14,000 feet high, or more. Colorado's average altitude is 6,800 feet.

THE DENVER-BOULDER TURNPIKE, 17.3 miles long, Colorado's only toll road, connects the Capitol City and the site of the University of Colorado. It is a favored route to summer and winter playgrounds. Toll is 25 cents a car.

THE WORLD'S HIGHEST AUTO ROAD climbs to the top of Mount Evans, 14,264 feet high, which is 56 miles west of Denver. State Highway 103 runs from Idaho Springs to Echo Lake, which also may be reached by a paved road which leaves U.S. 6-40 at Bergen Park and goes over Squaw Pass. From enchanting Echo Lake, the highway lifts to Mount Evans and breathtaking views far across the plains or over the tops of row upon row of mountain ranges.

THE TOP OF PIKES PEAK, 14,110 feet high, may be reached by an auto road which is owned by the City of Colorado Springs. Toll charge is 50 cents a person.

THE TRAIL RIDGE ROAD, on U.S. 34, through Rocky Mountain National Park, rises to 12,183 feet and is the highest continuous auto road in the world. A fee of $1 a car is charged by the Federal Government.

All three of these highways usually are open from early June through October.

ROCKY MOUNTAIN NATIONAL PARK, embracing 405 square miles of spectacular scenery, is easily accessible the year around over broad, paved roads. The Park contains 42 massive peaks, including 14,256-foot Longs Peak. In the wildlife sanctuary are hundreds of species of flowers and animals, including elk and deer. The Hidden Valley Winter Use Area offers excellent skiing, and shuttle buses operate throughout the area in the winter sports season, usually from December to May. The town of Estes Park, beside Lake Estes, at the Park's eastern entrance, is a well-equipped, year-around resort area, served by U.S. 34 and State Highways 7 and 66. The western Park entrance is on U.S. 34, which goes past Granby Reservoir and Shadow Mountain Lake to Grand Lake. In the Grand Lake-Estes Park areas is located the mammoth Grand Lake-Big Thompson water diversion project of the U.S. Bureau of Reclamation which brings water from the Western to the Eastern Slope through a 13-mile tunnel piercing the Continental Divide.

INFORMATION FOR MOTORISTS

SPEED LIMITS—On open highways, 60 miles an hour, except the Denver-Boulder Turnpike on which the speed limit is 65; on open mountain highways, 40 miles an hour; on winding mountain highways and blind curves, 20 miles per hour, unless otherwise posted by the Colorado Department of Highways. More than 6,000 miles of the State Highway System are posted.

COLORADO'S HIGHWAY BUDGET under the new Federal Aid Program amounts to more than $70,000,000 a year. This, of course, means extensive road building in every section of the State. Such work may cause slight delays, and motorists are asked to follow instructions to slow down and to drive carefully through construction projects.

AS YOU DRIVE, observe the white and yellow center-stripes on curves and hills — keep in the right-hand lane and do not pass the car ahead while yellow line is in your lane. "Curve," "Speed Limit" and other caution signs are placed along the highways for your guidance and protection. In some cases, cautions are retors adjusted for low altitude driving must be adjusted again for the higher altitudes in Colorado. When stopping for any purpose, park on the shoulder of the highway outside the line of traffic. Avoid accidents — drive at a moderate speed and enjoy Colorado's mountain vistas and scenery.

State Patrol Officer is Motorists' Friend



THE MAN IN THE DISTINCTIVE FRENCH-GRAY is one of 127 uniformed officers of the State Patrol who keep watch on Colorado highways. His purpose is to make your trip safer. Feel free to consult him.

BLACK CANON NATIONAL MONUMENT near Montrose is truly one of nature's impressive masterpieces. The monument area embraces a 10-mile strip of the most spectacular section of a 50-mile canon cut through granite by the Gunnison River. Scientists say that 400 million years were required by nature to carve out this narrow canon with its sheer walls 3,000 feet high. The canon is reached by State Highway 347, leading from U.S. 50 a few miles east of Montrose, or from a local road leading from State Highway 92, a few miles south of Crawford.

COLORADO NATIONAL MONUMENT, a half-hour's drive west from Grand Junction, is a high-walled mesa of red and white sandstone formations, that overlooks the Colorado River and its broad, fertile valley of orchards and farm lands. Buffalo, deer and elk roam the region, protected by the National Park Service. Nearby are great dinosaur beds from which have been excavated skeletons of 75-foot-long reptiles. An excellent highway, built by the National Park Service, winds through the Park area.

DINOSAUR NATIONAL MONUMENT, in northwestern Colorado and northeastern Utah, includes 254,720 acres of primitive country untouched by the works of man. Impressive scenic features have been fashioned by the Green and Yampa Rivers, which flow through deep, narrow canons with precipitous, quarry carved, delicately tinted sandstone cliffs. These canons are dark and forbidding, with sheer walls which reach a height of 3,000 feet. At Jensen, Utah, a local road from U.S. 40 takes the motorist to the western section of the area where great beds of dinosaurs may be seen.

GREAT SAND DUNES NATIONAL MONUMENT is reached via State Highway 17 and a county road from Alamosa, on U.S. 160. The area includes 36,740 acres of vari-colored sand, a thousand feet high, that lie in ever-shifting waves and rolls in the San Luis Valley, just west of the Sangre de Cristo mountains.

HOVENWEEP NATIONAL MONUMENT, on the Utah border west of Cortez, contains groups of ancient cliff dwellings.

MESA VERDE NATIONAL PARK, in southwestern Colorado, is the largest tract of land in the United States set aside for the antiquities it contains. The Park, 80 square miles in area, embraces a high-walled mesa that rises abruptly 2,000 feet above Montezuma Valley. Deep, time-worn canons with sheer cliff walls pierce the mesa. In these canons, clinging like swallow nests under the lips of the huge cliffs, are the deserted villages of a bygone race, the small-statured Cliff Dwellers. Tree-ring records tell scientists that the Cliff Dwellers inhabited the area as early as 700 A.D., and as late as 1276 A.D. Where they come from, where they went, what happened to them — all is shrouded forever by the mysterious veil of centuries past. Excellent hard-surfaced highway and trails make the ruins easily accessible. Lodge and cabin accommodations and meals are available at reasonable rates at Park headquarters near Spruce Tree Built. Park entrance fee, $1 per car. Season, May 15 to October 15. The area adjacent to Mesa Verde includes the last remaining Indian Reservation in Colorado, that of the Southern Ute Indians.

MOUNT OF THE HOLY CROSS may be viewed to good advantage by driving over a county road from U.S. 6 near Vail Pass to Redcliff.

YUCCA HOUSE NATIONAL MONUMENT, southwest of Cortez, contains ruins of the Cliff Dwellers which are of great archaeological value.

COLORADO MOUNTAIN PEAKS

Fifty-four Colorado peaks—all but 15 of the 59 highest in North America—are 14,000 feet high or more. The State has 830 other peaks more than 11,000 feet in altitude.

Mountain	Elevation	Mountain	Elevation	Mountain	Elevation
Mt. Elbert	14,431	Mt. Belford	14,197	Culebra Peak	14,069
Mt. Harvard	14,420	Mt. Yale	14,196	Missouri Mountain	14,067
Mt. Princeton	14,197	Mt. Antero	14,269	Humboldt Peak	14,064
La Plata Peak	14,336	Mt. Bross	14,169	Mt. Wilson	14,060
Blanca Peak	14,317	El Diente	14,159	Redcloud Peak	14,050
Uncompahgre Peak	14,301	Maroon Peak	14,158	Handies Peak	14,049
Crestone Peak	14,294	Tabeguache Peak	14,155	Humboldt Peak	14,044
Mt. Lincoln	14,286	Mt. Oxford	14,153	Torreys Peak	14,037
Grays Peak	14,270	Mt. Sneffels	14,150	Mt. Shavano	14,036
Mt. Antero	14,269	Mt. Democrat	14,142	Stewart Peak	14,032
Torreys Peak	14,267	Capitol Peak	14,137	Sunshine Peak	14,018
Mt. Evans	14,264	Mt. Lindsey	14,125	Wilson Peak	14,017
Castle Peak	14,259	Pikes Peak	14,110	Wetterhorn Peak	14,015
Longs Peak	14,256	Kit Carson Peak	14,100	San Luis Peak	14,014
Mount Wilson	14,246	Mt. Massive	14,092	Uncompahgre	14,010
Mt. Wilson	14,246	Mt. Evans	14,086	North Maroon Peak	14,000
Mt. Shavano	14,229	Snowmass Peak	14,073	Pyramid Peak	14,000
Mt. Princeton	14,197	Mt. Columbia	14,073	Grizzly Mountain	14,000

NATIONAL FORESTS • SCENIC AREAS • SPECIAL EVENTS

COLORADO'S MOUNTAIN REGION includes 12 National Forests containing 13,715,332 acres administered by the U. S. Forest Service. These National Forests shown in green on State Highway maps include areas set aside by the Federal Government for the protection of water resources of cities and irrigated farming land, for the conservation of timber, and for the development of these great forest resources for all the people in perpetuity. Game refuges, administered by Colorado Game and Fish Department, are established for the conservation of elk, deer, mountain sheep, beaver and wild turkeys. Only request made of visitors in the forest areas is that they respect property and be cautious with their campfires, matches and cigarettes.

THOUSANDS OF SPORTSMEN visit Colorado each year to fish and hunt. Hundreds of tons of trout are placed annually in the streams and lakes by Colorado's Game and Fish Department. Season, May 18 to October 31. . . . Deer are plentiful, the annual crop being about 75,000 head. Open season for deer and elk begins about the middle of October. Write Colorado Game and Fish Department, Denver, for information as to license fees.

THE DENVER MOUNTAIN PARKS AREA, a 30-minute drive west from Denver, is a great recreation area in both summer and winter. Short scenic drives include: Lookout Mountain, the grave of "Buffalo Bill" Cody and Pahaska Tepee, a museum of his trophies; Red Rocks and open-air amphitheatre; Bear Creek Canon and Evergreen. The new U.S. 6 highway, through historic Clear Creek Canon, leads to the mining districts of Idaho Springs, Georgetown, Silver Plume, Blackhawk and Central City; and the drive up Lake to summit of Mount Evans. In Denver a few of the many points to visit include: Denver Museum of Natural History and the Zoo, in City Park; night lighting on City Park lake; State Capitol (mountain view from dome) and State Historical Museum nearby; Air Force base at Lowry Field; Stapleton Airport; Civic Center; and the U. S. Mint.

THE PIKES PEAK REGION, centering around Colorado Springs and Manitou, has long been an outstanding vacation area. Every kind of recreation is available. Thrilling scenic drives include Pikes Peak highway (a toll road); Garden of the Gods; Rampart Range, Woodland Park and Ute Pass; Gold Camp highway to the mining towns of Cripple Creek and Victor; Palmer Lake; Seven Falls; Cheyenne Mountain with its Will Rogers Shrine and Mountain Zoo, and Cave of the Winds.

SOUTHWEST FROM PUEBLO, via Highway 76 or Highway 165 through Rye, is a great vacation area in San Isabel National Forest . . . The industrial city of Pueblo is known as the "Steel City of the West" and is Colorado's second city in population. Near Canon City, world's highest suspension bridge spans the Royal Gorge of the Arkansas River.

GRAND MESA, near Grand Junction and Delta, is a two-mile-high tableland of vast extent (largest flat-topped mountain in U.S.). Dotted with lakes, it is a favorite fishing and playground area.

MINERAL HOT SPRINGS, many of them of high curative qualities, are located on every highway route through Colorado's mountains. The largest are at Steamboat Springs, on U.S. 40. Others on Route 40 are located at Idaho Springs and at Hot Sulphur Springs. The famed pool at Glenwood Springs is on U.S. 6 and 24. The springs at Manitou, at Hartsel, and the Cottonwood and Mount Princeton Springs near Buena Vista are all on or adjacent to U.S. 24. Others are located at Canon City and Salida, on U.S. 50; Pagosa Springs, on U.S. 160; Ouray, Trimble and Pinkerton Springs, on U.S. 550; Poncha Springs, on U.S. 285; and Waunita Hot Springs, near Gunnison.

ROOSEVELT NATIONAL FOREST embraces the great mountain region of north-central Colorado adjacent to Boulder, Longmont, Loveland and Fort Collins. A wide variety of scenery and all types of recreation are available, including the Arapahoe Glacier area.

STATE HISTORICAL MONUMENTS are at Bent's old fort near La Junta, Fort Garland near Alamosa, Healy House and Dexter Cabin at Leadville, Chief Ouray Museum at Montrose and Pike's Stockade near La Jara.

PETRIFIED FOREST near Florissant contains one of largest petrified stumps known.

THE STATE FLOWER is the rugged Colorado Columbine. The State seal carries the latin words "Nil Sine Numine" (Nothing without Providence) . . . The State flag consists of a large red C, with its inside circle colored a golden yellow, with three horizontal stripes, one white, two blue. Blue is for the skies, gold for the sunshine, white for snow-capped mountains, and red for Spanish interpretation of "Colorado" . . . Colorado the bird is the lark bunting.

COLORADO MOUNTAIN PASSES

O Indicates passes kept open throughout the year. ● Passes closed to winter travel.

Mountain Pass	Location on Map	Elev. in Feet	Highway No.	Mountain Pass	Location on Map	Elev. in Feet	Highway No.
O Berthoud Pass	E-13	11,314	U.S. 40	O Monarch Pass	J-11	11,312	U.S. 50
O Cochetopa Pass	L-10	10,032	Colo. 114	O Muddy Pass	C-10	8,772	U.S. 40
● Cumbres Pass	R-11	10,022	Colo. 17	O Poncha Pass	K-12	9,010	U.S. 285
O Fremont Pass	J-12	11,318	U.S. 6	O Rabbit Ears Pass	C-5	9,680	U.S. 40
O Gore Pass	G-10	9,524	Colo. 84	O Raton Pass	N-19	7,834	U.S. 85, 87
O Hoosier Pass	J-13	11,541	U.S. 9	O Red Mountain Pass	M-7	10,899	U.S. 550
O Independence Pass	H-10	12,095	Colo. 82	O Tennessee Pass	G-11	10,424	U.S. 24
O Kenosha Pass	G-13	10,001	U.S. 285	O Trail Ridge High Pt.	C-13	12,183	U.S. 34
O La Manga Pass	M-17	10,230	Colo. 25	O Trout Creek Pass	J-13	9,346	U.S. 24, 285
O La Veta Pass	N-16	9,382	U.S. 160	O Vail Pass	F-12	10,603	U.S. 6
O Lizard Head Pass	M-8	10,222	Colo. 145	O Wilkerson Pass	H-14	9,522	U.S. 24
O Loveland Pass	F-13	11,992	U.S. 6	O Willow Creek Pass	C-12	9,683	Colo. 125
● Milner Pass	C-13	10,759	U.S. 34	O Wolf Creek Pass	G-9	10,850	U.S. 160
O Molas Divide	M-6	10,910	U.S. 550				

ENTERTAINMENT EVENTS OF SPECIAL INTEREST

MAY: 14) Amusement Parks open, Denver; 15) Fishing Derby, Idaho Springs; Hot Water Swimming, Ouray; 24, 25) Rodeo, Grand Junction; 30) Trail Ridge Road Opening, Estes Park; 31, June 1) Rodeo, Rangely.

JUNE: 1-19) Bowling Festival, Estes Park; 1-Oct.1) Daily Narrow Gauge Train Trips between Durango and Silverton; 12-15) River Slalom Races, Salida; National Intercollegiate Rodeo Championship Finals, Colorado Springs; 15) Chautauqua opens for summer, Boulder; "Huck Finn" Day, Estes Park; 16-Sept. 1) Mondays, Wednesdays and Fridays, Chuck Wagon Dinners, Colorado Springs; 20-22) Ute Mountain Ute Round-Up, Cortez; Western Slope Horse Show, Grand Junction; 21) Strawberry Day and Rodeo, Glenwood Springs; 21-22) White Water Slalom Boat Race, Idaho Springs; 22) Motor Boat Races, Glenwood Springs; 28) Opening of Opera Festival, Central City.

JULY: 3-Aug. 28) Thursdays, Big Thompson Canon Campfires and Song Festival, Estes Park; 3, 4) Cowboys Reunion Rodeo, Steamboat Springs; 4) Celebrations at Longmont, Boulder, Gunnison, Otis, Rye; 4-6) Arabian Horse Show, Estes Park; 5) Meeker Massacre Pageant and Rodeo, Meeker; 5-30) Red Rocks Music Festival, Denver; 9-Sept. 10) Wednesdays, Chuckwagon Dinners, Boulder; 12) Roundup Riders of the Rockies Annual Ride, Estes Park; 14-20) Pat Opera, "Oklahoma," Cheesman Park, Denver; 17-20) Cattlemen's Days, Gunnison; 18-20) Koshare Indian Summer Ceremonials, La Junta; 19, 26, Aug. 2, 3, 9) Hoffstot Cup Yacht Races, Grand Lake; 20) Poudre Canon Day, Ft. Collins; 21-24) Golden Jubilee Celebration, Craig; 21-Aug. 31) Writers Conference, Boulder; 21-Aug. 30) Mondays, Tuesdays and Thursdays, Rocky Mtn. News Show Wagon, Denver; 25, 26) Ride 'n Tie Rodeo, Craig; 25, 26-Aug. 23) Fridays and Saturdays, Perry-Mansfield Theatre Festival, Steamboat Springs; 25-27) Pow Wow and Rodeo, Boulder; 27) Pack Burro Race between Fairplay and Leadville; 30, 31, Aug. 1) San Luis Valley Ski Hi Stampede and Junior Livestock Show, Monte Vista; 31-Aug. 2) Annual Rooftop Rodeo and Parade, Estes Park.

AUGUST: 2-16) Shakespearean Plays, Boulder; 5, 6, 7) County Fair and Rodeo, Sterling; 6, 7, 8) County Fair and Rodeo, Holyoke; 8, 9, 10) Spanish Trails Fiesta, Durango; 9-22) Western State College Music Camp, Gunnison; 10) Arapaho Glacier Hike, Boulder; 10-13) County Fair and Rodeo, Loveland; 10-16) Yacht Club Annual Regatta, Grand Lake; 13, 14) 4-H Club Exhibits, Auditorium, Denver; 14-16) County Fair and Rodeo, Akron; County Fair Parade and Rodeo, Longmont; County Fair, Julesburg; 16, 17) Kids' Western Jamboree, Estes Park; 20) Ft. Collins Birthday celebration, Ft. Collins; 21-23) Fair and Rodeo, Burlington; 23) National Strawberry Queen Contest and Pan Cake Day, Glenwood Springs; 29, 30) Roundup and Rodeo Wranglers Ball, Trinidad; Deltorado Day, Delta.

SEPTEMBER: 1) Labor Day Rodeo, Ridgway; Harvest Festival, Windsor; Labor Day Parade, Trinidad; 2-4) Arkansas Valley Fair and Watermelon Day, Rocky Ford; 4-7) County Rodeo and Fair, Montrose; 5, 6) County Fair, Craig; 7, 8) Rooftop Riders Annual Ride, Estes Park; 11-15) Kiowa County Free Fair and Rodeo, Eads; 13, 14) Pioneer Day Celebration, Florence; 19-21) County Fair, Durango; 20) Corn Festival, Haxtun; Kit Carson Day and Fair, Kit Carson; 21) Aspencade, Steamboat Springs; 26-28) Community Fair and Saddle Club Rodeo, Holly, County Fair, Hotchkiss.

OCTOBER: 3-5) Stone Age Fair, Loveland; 4, 5) Annual Pikes Peak Pentathlon, Estes Park.

DECEMBER: 27) Warm Water Jamboree, Glenwood Springs; 27, 28) Koshare Indian Winter Night Ceremonials, La Junta.

JANUARY: 16-24) National Western Stockshow, Denver.

FEBRUARY: 13-15) 46th Annual Winter Carnival, Steamboat Springs.

HORSE RACING — Denver, July 4, 5; 9-12; 16-19; 22-26; 29-Aug. 2; Aug. 5-9; 12-16; 19-23; 26-30; Sept. 1, 2, 3, 4, 5, 6 and 9-13. Quarter Horse Racing, May 29 (night); 30 (day); 31 (night); and nights, June 4, 5, 6, 7 and 9-28, except Sundays. Brush: May 14, 17, 21, 24, 30, 31; June 4, 7.

DOG RACING — Loveland: May 9-June 12, and Aug. 29-Oct. 2; Pueblo: June 5 through Aug. 13; Denver: June 20 through Aug. 28; Colorado Springs: July 24 through Oct. 4; (Nights only — no racing on Sundays)

BASEBALL — Denver is a member of the American Association and games are scheduled regularly beginning April 22 through September 8. Western League Baseball at Colorado Springs and Pueblo.

FISHING — Season: May 17 through October 31.

HUNTING — Season for deer and elk begins about middle of October.

MILEAGE TABLE

AND KEY TO LOCATIONS OF TOWNS IN COLORADO NOT LISTED IN MILEAGE TABLE

LOCATION ON MAP

TO FIND THE MILEAGE BETWEEN TWO CITIES: Find the two cities on the mileage chart below. Follow down the vertical column under one city until that column intersects the horizontal line of figures running across the table opposite the other city. The figure in the intersection of the two columns is the mileage between the two cities. ● In the example printed in red, suppose you want to determine the distance between Mesa Park and Lamar on the table. Follow down the vertical column of figures under Estes Park until it meets the horizontal line of figures from Lamar. The two columns meet at the figure 268, which is the distance between the two cities. Mileage figures in the table are tabulated by using the shortest route between the two cities. ● The letter-figure designation opposite each city is to aid you in locating the city on the highway map, the letters referring to letters printed vertically on the two sides of the map, and the figures referring to figures printed horizontally at the top and bottom of highway map.

Adams City	K-17	Bayero	J-23	Deora	N-25	Grand Valley	G-4	Mack	H-1	Romeo	O-8
Agate	G-21	Brandon	K-21	Derby	J-17	Granite	J-11	Maher	J-4	Rosedale	O-18
Akron	P-19	Brantner	H-17	Deshler	G-4	Greenland	D-17	Maher	J-4	Rouse	P-13
Alamosa	N-14	Briggsdale	L-17	Dillon	P-12	Greenwood	D-17	Malone	O-8	Rural Gorge	K-13
Alma	H-13	Bristol	L-21	Divide	C-10	Green Mountain	J-16	Manitou Springs	F-17	Rush	L-20
Amherst	P-19	Brush	L-20	Dolores	M-8	Greeley	L-17	Manzanola	N-19	Ryan	P-14
Anheuser	N-18	Buckingham	L-19	Dorchester	L-21	Greenwood Village	K-17	Marble	E-9	Sacramento	P-14
Anton	P-24	Brush	O-22	Drake	C-13	Greystone	R-2	Mancelville	C-18	Sanford	P-13
Arapahoe	L-19	Buckskin Creek	G-13	Dunton	M-7	Grover	L-20	Mancos	M-6	Saguache	L-10
Arapahoe	L-18	Buena Vista	H-12	Durango	M-6	Gulnare	O-18	Maybell	C-4	Salgaria	K-11
Arbolos	P-1	Buford	E-4	East Canon	K-16	Gulnare	O-18	Maybell	C-4	Salida	J-12
Arboles	M-8	Bull Lake	H-9	East Portal	K-16	Gunnison	J-9	Meeker	D-9	Sedalia	O-17
Arlington	K-22	Burlington	P-25	East Portal	K-16	Hale	P-20	Meeker	D-9	Segwick	A-26
Armel	R-24	Cadiz	L-20	Eaton	C-18	Hamilton	C-5	Merino	L-23	Sedgwick	A-26
Arvada	K-17	Calhan	N-24	Edna	L-17	Harbert	L-13	Mesa	M-8	Seibert	P-22
Arriba	O-24	Calhan	N-24	Edgewater	K-17	Harlan	L-13	Mesa Verde National Park	P-3	Severance	O-19
Arteola	D-1	Cameo	H-3	Edwards	F-10	Hartsel	L-20	Meshoppen	C-18	Shawnee	O-18
Arvada	K-18	Campion	J-9	Egnar	M-8	Haxtun	P-19	Mesita	M-8	Sheridan	K-17
Aspen	E-10	Capulin	P-25	Elbe	H-8	Hayden	C-9	Milner	C-9	Sheridan Lake	K-22
Atwood	O-16	Carbondale	F-10	Elizabeth	L-19	Hebron	L-21	Minturn	F-11	Silver Cliff	L-15
Aubrey	B-18	Carlton	L-21	Eldorado Springs	K-13	Henderson	L-17	Model	O-21	Silver Plume	J-13
Aurora	K-18	Carr	A-11	Elizabethtown	L-18	Hesperus	M-6	Moffat	N-15	Silverton	M-6
Austin	J-4	Castlewood	K-17	Elkton	P-13	Highland	L-17	Molina	D-8	Silt	E-9
Avon	F-10	Center	N-11	Empire	F-14	Hoehne	P-19	Monbeuma	P-17	Slater	A-7
Avondale	O-19	Chacra	L-17	Engelmann	P-17	Holly	P-25	Monte Vista	N-14	Smith Rock	A-26
Ayer	D-4	Chaffee	O-15	Englewood	K-17	Holyoke	P-24	Montezuma	J-13	Snowmass	F-10
Bailey	G-13	Cherry Hills Village	K-17	Escalante Forks	J-3	Homestead	P-19	Moore	K-13	Snyder	C-22
Baker	P-24	Chimney Rock	M-6	Evergreen	K-13	Hotchkiss	L-8	Morrison View	K-17	Sopris	F-9
Basalt	F-10	Chipita Park	K-13	Fairplay	J-14	Howard	L-17	Mount Harris	K-17	Southfork	M-6
Basset	P-6	Chivington	N-26	Farnham	N-16	Hoyer	N-13	Nathrop	J-12	South Canon	K-15
Battlement	E-9	Chromo	M-8	Fawnbrake	M-8	Hudson	L-18	Nederland	K-13	Springfield	A-26
Beecher Island	P-20	Cimarron	K-9	Firestone	L-18	Huerfano	P-17	New Castle	F-9	Stanley	K-18
Bellvue	B-16	Clark	B-9	Firstview	L-26	Hunt	P-22	New Castle	F-9	Starkville	P-18
Berthoud	L-17	Clifton	P-24	Fleming	P-20	Hyde	L-21	Nucla	L-8	Steamboat Springs	D-16
Berthoud	L-17	Climax	J-13	Fleming	P-20	Idalia	P-21	N. Avondale	L-19	Stevinson	L-19
Bethune	O-22	Coaldale	K-11	Florence	N-17	Idaho Springs	K-13	Nucla	L-8	Stratton	P-22
Bevier	K-17	Cobb Lake	K-17	Florissant	K-13	Ignacio	M-6	Nunn	C-17	Sugar City	O-18
Black Hawk	K-13	Cochetopa	L-11	Fort Carson	J-17	Iliff	P-24	Nunn	C-17	Sunset	P-19
Blanca	O-14	Cokedale	P-18	Fort Garland	N-15	Indian Hills	K-17	Oak Creek	D-17	Swink	O-19
Blue Mountain	J-1	Colbran	G-10	Fort Lupton	L-18	Iola	P-23	Ophir	E-8	Tabernash	D-16
Bonanza	K-13	Columbine	A-9	Fort Morgan	L-19	Jaroso	O-15	Olathe	F-9	Tarryall Pass	J-14
Boone	P-18	Columbine Town	K-17	Fountain	N-17	Jamestown	K-13	Ouray Springs	J-9	Texas Creek	J-12
Boulder	K-18	Como	G-12	Fort Lyon	O-21	Jansen	P-18	Ouray	M-6	Thatcher	P-20
Bowie	L-19	Cope	P-23	Fountain	J-18	Jansen	P-18	Ouray	M-6	Thomas	K-17
		Cotopaxi	J-14	Fowler	O-19	Jefferson	J-14	Overland City	L-17	Thornton	K-17
		Cowdrey	A-11	Frankstown	O-12	Joes	P-20	Otis	P-20	Timpas	M-22
		Crested Butte	J-9	Franktown	K-17	Johnson	P-17	Pagosa	M-7	Tiffany	M-6
		Crestone	M-14	Frisco	F-12	Kearney	P-18	Palisade	E-3	Timnath	L-17
		Creede	M-11	Fruita	E-3	Keensburg	D-18	Palisade	E-3	Towaoc	P-3
		Crowley	L-20	Fruitvale	E-3	Kelim	P-22	Palmer Lake	K-17	Trinidad	P-25
		Cuchara	O-16	Garcia	P-14	Kim	P-22	Paonia	E-9	Twin Lakes	H-11
		Cumbres	R-11	Garden City	L-17	Kiowa	K-17	Parachute	F-9	Tyrone	K-13
		Dacono	L-18	Garden City	L-17	Kit Carson	P-22	Parkdale	J-12	Ula	P-17
		Dallas	O-4	Garfield	J-11	Kittredge	F-13	Parker	G-17	Uravan	K-2
		Dallas	O-4	Garland City	P-22	Kremmling	G-13	Pearce	P-17	Vanadium	M-6
		Dalton	P-19	Gilcrest	L-17	Kutch	P-24	Peetz	P-24	Vallejo	F-18
		Dawson	K-17	Gilman	D-13	Lafayette	K-18	Peetz	A-24	Vernon	K-27
		Dawson	K-17	Gilman	D-13	Lake City	M-7	Pierce	L-18	Victor	J-14
		Deer Trail	P-21	Glade Park	F-3	La Jara	P-15	Phippsburg	D-9	Villa Grove	J-13
		Delhi	R-21	Glendale	K-17	Lakewood	K-17	Pitkin	J-11	Vilsha Dale	L-13
				Glenwood Springs	E-10	Lamar	P-26	Platteville	L-19	Vona	P-22
				Golden	K-18	Lamb	P-17	Plainview	M-4	Wall	P-14
				Goodrich	O-18	La Veta	N-16	Poncha Springs	K-12	Walsenburg	P-17
				Granby	G-13	Leadville	J-12	Pleasant Valley	K-18	Walsh	P-26
				Grand Lake	D-13	Leyi	P-6	Poncha Springs	K-12	Weldona	L-21
				Grand Mesa	H-3	Limon	P-22	Portland	K-15	Wellington	L-17
						Louisville	K-18	Powderhorn	H-9	Westcliffe	O-15
						Louviers	G-18	Proctor	A-25	Westminster	K-17
						Lyons	K-18	Pueblo	N-18	Wetmore	J-15
						Lyons	K-18	Pleasant Valley	K-18	Wiggins	L-19
						Lyons	D-13	Radium	D-13	Wind Ridge	P-3
						McClave	P-18	Red Feather Lakes	L-14	Windsor	L-17
						McCoy	E-10	Redvale	K-2	Winter Park	K-13
								Red Wing	N-15	Wiscott	P-19
								Rico	M-6	Woodland Park	K-17
								Ridgway	J-9	Woodrow	L-21
								Rifle	E-9	Woody Creek	H-9
								Rockvale	P-18	Yampa	D-17
								Rockvale	P-18	Yoder	P-22
								Rogers	L-21	Yuma	P-26
								Rollinsville	K-14		

● See map of routes through Denver.
● See map of routes through Pueblo.

CONNECTING ROUTES THROUGH CITIES IN Colorado

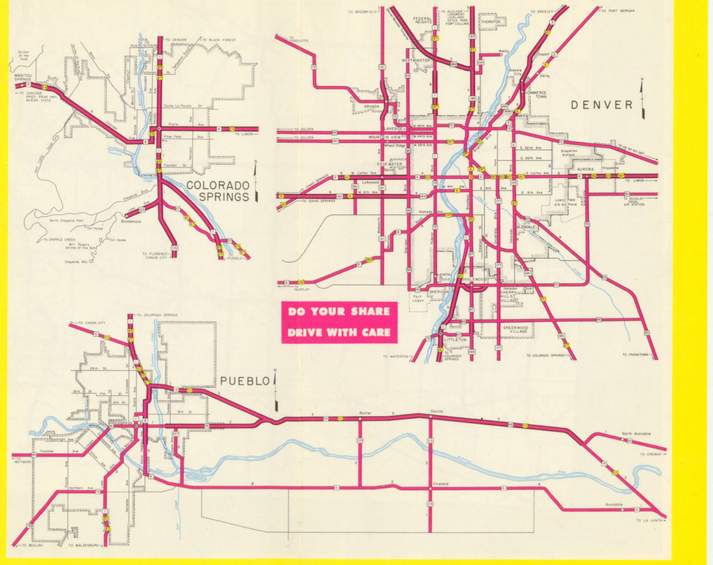

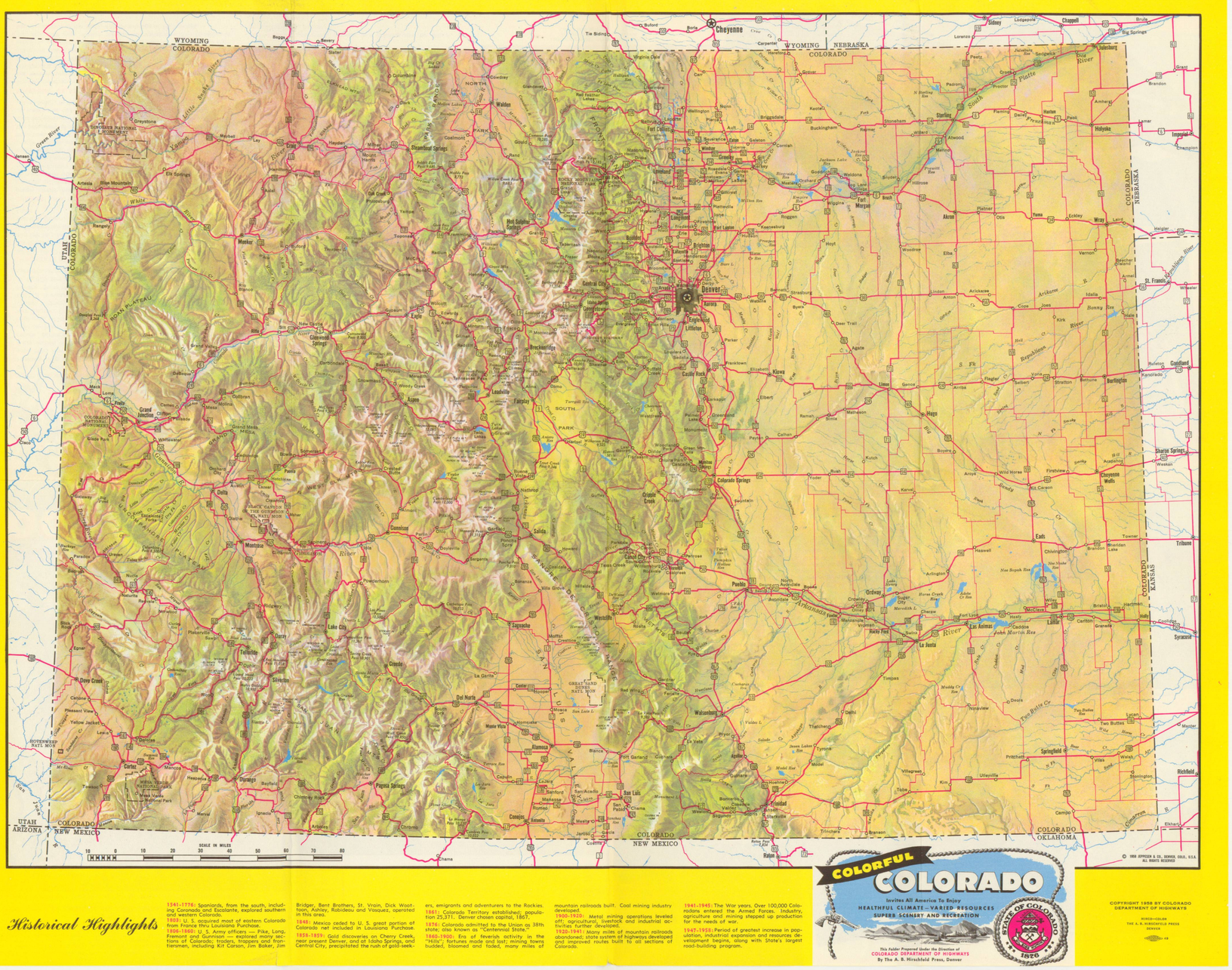
WYOMING
COLORADO
NEBRASKA
UTAH
KANSAS
OKLAHOMA
NEW MEXICO
ARIZONA
Denver
Cheyenne
Colorado Springs
Pueblo
Grand Junction
Durango
Trinidad
Alamosa
Montrose
Glenwood Springs
Steamboat Springs
Craig
Sterling
Lamar
Holyoke
Burlington
Limon
Salida
Gunnison
Cortez
Dolores
Rangely
Meeker
Walsenburg
Ordway
Rocky Ford
La Junta
Springfield
Eads
Hugoton
Tribune
Richfield
Vernal
Dinosaur
Craig
Hayden
Kremmling
Granby
Fort Collins
Greeley
Longmont
Boulder
Golden
Fort Morgan
Sterling
Julesburg
Akron
Yuma
Wray
Lamar
Springfield
Elkhart
Ulysses
Lakeside
Ignacio
Bayfield
Pagosa Springs
Saguache
Monte Vista
Del Norte
Creede
Lake City
Ouray
Telluride
Rico
Dolores
Mancos
Cortez
Kanab
Moab
Green River
Price
Vernal
Dinosaur
Rangely
Craig
Hayden
Steamboat Springs