



2018
JACKSON COUNTY
PROPERTY ASSESSMENT
STUDY





September 15, 2018

Mr. Mike Mauer
Director of Research
Colorado Legislative Council
Room 029, State Capitol Building
Denver, Colorado 80203

RE: Final Report for the 2018 Colorado Property Assessment Study

Dear Mr. Mauer:

Wildrose Appraisal Inc.-Audit Division is pleased to submit the Final Reports for the 2018 Colorado Property Assessment Study.

These reports are the result of two analyses: A procedural audit and a statistical audit.

The procedural audit examines all classes of property. It specifically looks at how the assessor develops economic areas, confirms and qualifies sales, develops time adjustments and performs periodic physical property inspections. The audit reviews the procedures for determining subdivision absorption and subdivision discounting. Valuation methodology is examined for residential properties and commercial properties. Procedures are reviewed for producing mines, oil and gas leaseholds and lands producing, producing coal mines, producing earth and stone products, severed mineral interests, and non-producing patented mining claims.

Statistical audits are performed on vacant land, residential properties, commercial/industrial properties and agricultural land. A statistical analysis is performed for personal property compliance on the eleven largest counties: Adams, Arapahoe, Boulder, Denver, Douglas, El Paso, Jefferson, Larimer, Mesa, Pueblo and Weld. The remaining counties receive a personal property procedural study.

Wildrose Appraisal Inc. – Audit Division appreciates the opportunity to be of service to the State of Colorado. Please contact us with any questions or concerns.

A handwritten signature in black ink that reads "Harry J. Fuller". The signature is written in a cursive, flowing style.

Harry J. Fuller
Project Manager
Wildrose Appraisal Inc. – Audit Division

TABLE OF CONTENTS

| | |
|--|----|
| Introduction | 3 |
| Regional/Historical Sketch of Jackson County | 4 |
| Ratio Analysis..... | 6 |
| Time Trending Verification | 8 |
| Sold/Unsold Analysis | 9 |
| Agricultural Land Study | 11 |
| <i>Agricultural Land</i> | 11 |
| <i>Agricultural Outbuildings</i> | 12 |
| <i>Agricultural Land Under Improvements</i> | 13 |
| Sales Verification..... | 14 |
| Economic Area Review and Evaluation | 16 |
| Natural Resources | 17 |
| <i>Earth and Stone Products</i> | 17 |
| <i>Producing Oil and Gas</i> | 17 |
| Vacant Land..... | 18 |
| <i>Jackson County is exempt from the Vacant Land Subdivision Discount Study.</i> | 18 |
| Possessory Interest Properties | 19 |
| Personal Property Audit | 20 |
| Wildrose Auditor Staff..... | 21 |
| Appendices..... | 22 |

INTRODUCTION



Colorado

The State Board of Equalization (SBOE) reviews assessments for conformance to the Constitution. The SBOE will order revaluations for counties whose valuations do not reflect the proper valuation period level of value.

The statutory basis for the audit is found in C.R.S. 39-1-104 (16)(a)(b) and (c).

The legislative council sets forth two criteria that are the focus of the audit group:

To determine whether each county assessor is applying correctly the constitutional and statutory provisions, compliance requirements of the State Board of Equalization, and the manuals published by the State Property Tax Administrator to arrive at the actual value of each class of property.

To determine if each assessor is applying correctly the provisions of law to the actual values when arriving at valuations for assessment of all locally valued properties subject to the property tax.

The property assessment audit conducts a two-part analysis: A procedural analysis and a statistical analysis.

The procedural analysis includes all classes of property and specifically looks at how the assessor develops economic areas, confirms and qualifies sales, and develops time adjustments. The audit also examines the procedures for adequately discovering, classifying and valuing agricultural outbuildings, discovering subdivision build-out and subdivision discounting procedures. Valuation methodology for vacant land, improved residential properties and commercial properties is examined. Procedures for producing mines, oil and gas leaseholds and lands producing, producing coal mines, producing earth and stone products, severed mineral interests and non-producing patented mining claims are also reviewed.

Statistical analysis is performed on vacant land, residential properties, commercial/industrial properties, agricultural land, and personal property. The statistical study results are compared with State Board of Equalization compliance requirements and the manuals published by the State Property Tax Administrator.

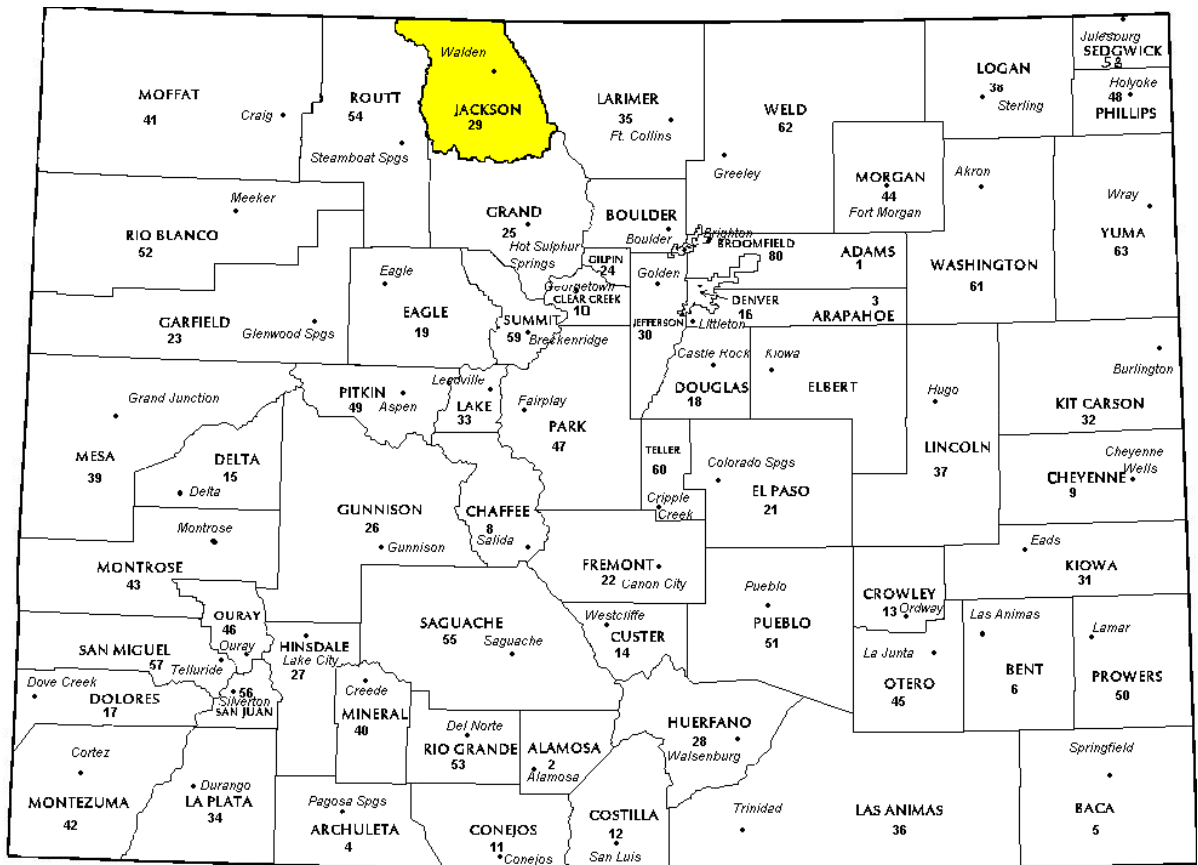
Wildrose Audit has completed the Property Assessment Study for 2018 and is pleased to report its findings for Jackson County in the following report.

REGIONAL/HISTORICAL SKETCH OF JACKSON COUNTY

Regional Information

Jackson County is located in the Western Slope region of Colorado. The Western Slope of Colorado refers to the region west of the Rocky Mountains. It includes Archuleta, Delta, Dolores, Eagle, Garfield, Grand,

Gunnison, Hinsdale, Jackson, La Plata, Mesa, Moffat, Montezuma, Montrose, Ouray, Pitkin, Rio Blanco, Routt, San Juan, San Miguel, and Summit counties.





Historical Information

Jackson County had an estimated population of approximately 1,357 people with 0.84 people per square mile, according to the U.S. Census Bureau's 2016 estimated census data. This represents a -2.6 percent change from April 1, 2010 to July 1, 2016.

Most of Jackson County is a high relatively broad intermontane basin known as North Park which covers 1613 square miles. This basin opens north into Wyoming and is rimmed on the west by the Park Range, on the south by the Rabbit Ears Range and the Never Summer Mountains, and on the east by the Medicine Bow Mountains. Elevations range from 7,800 to 12,953 feet above sea level. Jackson County is home to the head waters of the North Platte River.

At one time North Park was filled with herds of deer, antelope and buffalo. There were so many buffalo in the area the Ute Tribe gave North Park the name "Bull Pen." Now deer, elk, and cattle vie for the same area.

The Town of Walden is a Statutory Town that is the county seat of, and the only incorporated municipality in, Jackson County. The town sits at an elevation of 8,099 feet. It was established in 1889 and was incorporated December 2, 1890. It briefly was known as Sagebrush, but was renamed Walden to honor Marcus Aurelius Walden, a local area postmaster.

(www.wikipedia.org)

RATIO ANALYSIS

Methodology

All significant classes of properties were analyzed. Sales were collected for each property class over the appropriate sale period, which was typically defined as the 18-month period between January 1, 2015 and June 30, 2016. Counties with less than 30 sales typically extended the sale period back up to 5 years prior to June 30, 2016 in 6-month increments. If there were still fewer than 30 sales, supplemental appraisals were performed and treated as proxy sales. Residential sales for all counties using this method totaled at least 30 per county. For commercial sales, the total number analyzed was allowed, in some cases, to fall below 30. There were no sale quantity issues for counties requiring vacant land analysis or condominium analysis. Although it was required that we examine the median and coefficient of dispersion for all counties, we also calculated the weighted mean and price-related differential for each class of property. Counties were not passed or failed by these

latter measures, but were counseled if there were anomalies noted during our analysis. Qualified sales were based on the qualification code used by each county, which were typically coded as either “Q” or “C.” The ratio analysis included all sales. The data was trimmed for counties with obvious outliers using IAAO standards for data analysis. In every case, we examined the loss in data from trimming to ensure that only true outliers were excluded. Any county with a significant portion of sales excluded by this trimming method was examined further. No county was allowed to pass the audit if more than 5% of the sales were “lost” because of trimming. For the largest 11 counties, the residential ratio statistics were broken down by economic area as well.

Conclusions

For this final analysis report, the minimum acceptable statistical standards allowed by the State Board of Equalization are:

| ALLOWABLE STANDARDS RATIO GRID | | |
|--------------------------------|-------------------------|---------------------------|
| Property Class | Unweighted Median Ratio | Coefficient of Dispersion |
| Commercial/Industrial | Between .95-1.05 | Less than 20.99 |
| Condominium | Between .95-1.05 | Less than 15.99 |
| Single Family | Between .95-1.05 | Less than 15.99 |
| Vacant Land | Between .95-1.05 | Less than 20.99 |

The results for Jackson County are:

| Jackson County Ratio Grid | | | | | |
|----------------------------------|----------------------------------|--------------------------------|-----------------------------------|----------------------------------|----------------------------|
| Property Class | Number of Qualified Sales | Unweighted Median Ratio | Price Related Differential | Coefficient of Dispersion | Time Trend Analysis |
| *Commercial/Industrial | N/A | N/A | N/A | N/A | N/A |
| Condominium | N/A | N/A | N/A | N/A | N/A |
| Single Family | 39 | 0.979 | 1.109 | 12.3 | Compliant |
| Vacant Land | N/A | N/A | N/A | N/A | N/A |

**Due to the small number of sales, a procedural audit was performed.*

After applying the above described methodologies, it is concluded from the sales ratios that Jackson County is in compliance

with SBOE, DPT, and Colorado State Statute valuation guidelines.

Recommendations

None



TIME TRENDING VERIFICATION

Methodology

While we recommend that counties use the inverted ratio regression analysis method to account for market (time) trending, some counties have used other IAAO-approved methods, such as the weighted monthly median approach. We are not auditing the methods used, but rather the results of the methods used. Given this range of methodologies used to account for market trending, we concluded that the best validation method was to examine the sale ratios for each class across the appropriate sale period. To be specific, if a county has considered and adjusted correctly for market trending, then the sale ratios should remain stable (i.e. flat) across the sale period. If a residual market trend is detected, then the county may or may not have addressed market

trending adequately, and a further examination is warranted. This validation method also considers the number of sales and the length of the sale period. Counties with few sales across the sale period were carefully examined to determine if the statistical results were valid.

Conclusions

After verification and analysis, it has been determined that Jackson County has complied with the statutory requirements to analyze the effects of time on value in their county. Jackson County has also satisfactorily applied the results of their time trending analysis to arrive at the time adjusted sales price (TASP).

Recommendations

None

SOLD / UNSOLD ANALYSIS

Methodology

Jackson County was tested for the equal treatment of sold and unsold properties to ensure that “sales chasing” has not occurred. The auditors employed a multi-step process to determine if sold and unsold properties were valued in a consistent manner.

We test the hypothesis that the assessor has valued unsold properties consistent with what is observed with the sold properties based on several units of comparison and tests. The units of comparison include the actual value per square foot and the change in value from the previous base year period to the current base year. The first test compares the actual value per square foot between sold and unsold properties by class. The median and mean value per square foot is compared and tested for any significant difference. This is tested using non-parametric methods, such as the Mann-Whitney test for differences in the distributions or medians between sold and unsold groups. It is also examined graphically and from an appraisal perspective. Data can be stratified based on location and subclass. The second test compares the difference in the median change in value from the previous base year to the current base year between sold and unsold properties by class. The same combination of non-parametric and appraisal testing is used as with the first test. A third test employing a valuation model testing a sold/unsold binary variable while controlling for property attributes such as location, size, age and other attributes. The model determines if the sold/unsold variable is statistically and empirically significant. If all three tests indicate a significant difference between sold and unsold properties for a given class, the Auditor may meet with the county to determine if sale chasing is actually occurring,

or if there are other explanations for the observed difference.

If the unsold properties have a higher median value per square foot than the sold properties, or if the median change in value is greater for the unsold properties than the sold properties, the analysis is stopped and the county is concluded to be in compliance with sold and unsold guidelines. All sold and unsold properties in a given class are first tested, although properties with extreme unit values or percent changes can be trimmed to stabilize the analysis. The median is the primary comparison metric, although the mean can also be used as a comparison metric if the distribution supports that type of measure of central tendency.

The first test (unit value method) is applied to both residential and commercial/industrial sold and unsold properties. The second test is applied to sold and unsold vacant land properties. The second test (change in value method) is also applied to residential or commercial sold and unsold properties if the first test results in a significant difference observed and/or tested between sold and unsold properties. The third test (valuation modeling) is used in instances where the results from the first two tests indicate a significant difference between sold and unsold properties. It can also be used when the number of sold and unsold properties is so large that the non-parametric testing is indicating a false rejection of the hypothesis that there is no difference between the sold and unsold property values.

These tests were supported by both tabular and graphics presentations, along with written documentation explaining the methodology used.

| Sold/Unsold Results | |
|----------------------------|----------------|
| Property Class | Results |
| Commercial/Industrial | N/A |
| Condominium | N/A |
| Single Family | Compliant |
| Vacant Land | N/A |

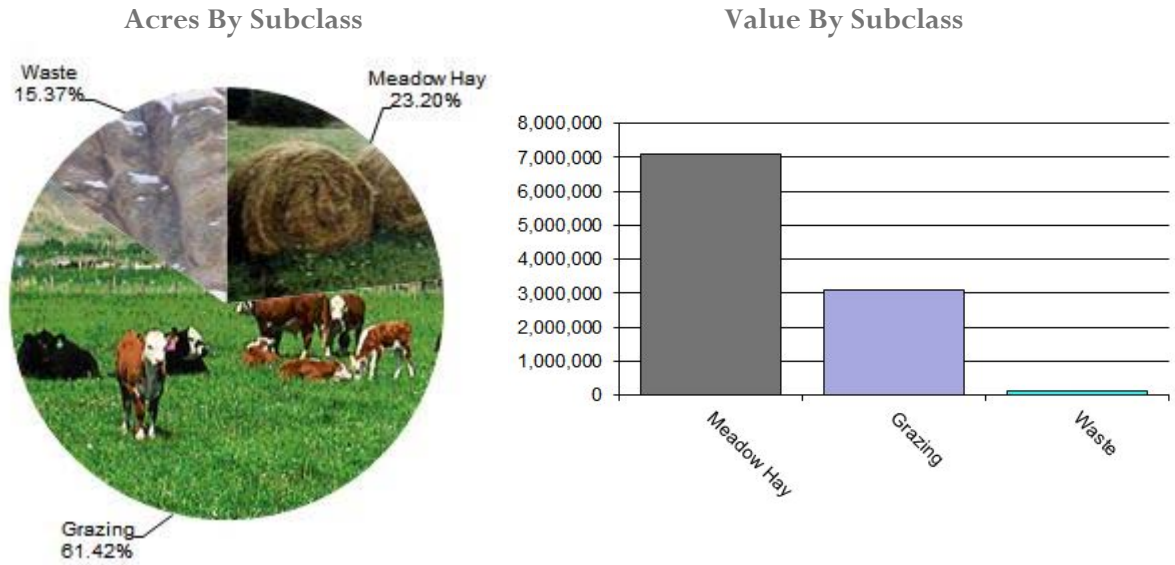
Conclusions

After applying the above described methodologies, it is concluded that Jackson County is reasonably treating its sold and unsold properties in the same manner.

Recommendations

None

AGRICULTURAL LAND STUDY



Agricultural Land

County records were reviewed to determine major land categories such as irrigated farm, dry farm, meadow hay, grazing and other lands. In addition, county records were reviewed in order to determine if: Aerial photographs are available and are being used; soil conservation guidelines have been used to classify lands based on productivity; crop rotations have been documented; typical commodities and yields have been determined; orchard lands have been properly classified and valued; expenses reflect a ten year average and are typical landlord expenses; grazing lands have been properly classified and valued; the number of acres in each class and subclass have been determined; the capitalization rate was properly applied. Also, documentation was required for the valuation methods used and any locally developed yields, carrying capacities, and expenses. Records were also checked to ensure that the commodity prices

and expenses, furnished by the Property Tax Administrator (PTA), were applied properly. (See Assessor Reference Library Volume 3 Chapter 5.)

Conclusions

An analysis of the agricultural land data indicates an acceptable appraisal of this property type. Directives, commodity prices and expenses provided by the PTA were properly applied. County yields compared favorably to those published by Colorado Agricultural Statistics. Expenses used by the county were allowable expenses and were in an acceptable range. Grazing lands carrying capacities were in an acceptable range. The data analyzed resulted in the following ratios:

| Jackson County Agricultural Land Ratio Grid | | | | | | |
|--|-------------------|------------------------|------------------------------|------------------------------------|------------------------|--------------|
| Abstract Code | Land Class | Number Of Acres | County Value Per Acre | County Assessed Total Value | WRA Total Value | Ratio |
| 4137 | Meadow Hay | 83,561 | 84.97 | 7,100,395 | 7,310,441 | 0.97 |
| 4147 | Grazing | 221,186 | 14.04 | 3,104,465 | 3,183,886 | 0.98 |
| 4167 | Waste | 55,362 | 2.20 | 121,912 | 123,006 | 0.99 |
| Total/Avg | | 360,109 | 28.68 | 10,326,772 | 10,617,333 | 0.97 |

Recommendations

None

Agricultural Outbuildings

Methodology

Data was collected and reviewed to determine if the guidelines found in the Assessor's Reference Library (ARL) Volume 3, pages 5.74 through 5.77 were being followed.

Property Taxation for the valuation of agricultural outbuildings.

Recommendations

None

Conclusions

Jackson County has substantially complied with the procedures provided by the Division of

Agricultural Land Under Improvements

Methodology

Data was collected and reviewed to determine if the guidelines found in the Assessor's Reference Library (ARL) Volume 3, pages 5.19 and 5.20 were being followed.

Conclusions

Jackson County has used the following methods to discover land under a residential improvement on a farm or ranch that is determined to be not integral under 39-1-102, C.R.S.:

- Phone Interviews
- Written Correspondence other than Questionnaire
- Personal Knowledge of Occupants at Assessment Date

Jackson County has used the following methods to discover the land area under a residential

improvement that is determined to be not integral under 39-1-102, C.R.S.:

- Property Record Card Analysis
- In-Person Interviews with Owners/Tenants
- Written Correspondence other than Questionnaire
- Personal Knowledge of Occupants at Assessment Date

Jackson County has substantially complied with the procedures provided by the Division of Property Taxation for the valuation of land under residential improvements that may or may not be integral to an agricultural operation.

Recommendations

None

SALES VERIFICATION

According to Colorado Revised Statutes:

A representative body of sales is required when considering the market approach to appraisal.

(8) In any case in which sales prices of comparable properties within any class or subclass are utilized when considering the market approach to appraisal in the determination of actual value of any taxable property, the following limitations and conditions shall apply:

(a)(I) Use of the market approach shall require a representative body of sales, including sales by a lender or government, sufficient to set a pattern, and appraisals shall reflect due consideration of the degree of comparability of sales, including the extent of similarities and dissimilarities among properties that are compared for assessment purposes. In order to obtain a reasonable sample and to reduce sudden price changes or fluctuations, all sales shall be included in the sample that reasonably reflect a true or typical sales price during the period specified in section 39-1-104 (10.2). Sales of personal property exempt pursuant to the provisions of sections 39-3-102, 39-3-103, and 39-3-119 to 39-3-122 shall not be included in any such sample.

(b) Each such sale included in the sample shall be coded to indicate a typical, negotiated sale, as screened and verified by the assessor. (39-1-103, C.R.S.)

The assessor is required to use sales of real property only in the valuation process.

(8)(f) Such true and typical sales shall include only those sales which have been determined on an individual basis to reflect the selling price of the real property only or which have been adjusted on an individual basis to reflect the selling price of the real property only. (39-1-103, C.R.S.)

Part of the Property Assessment Study is the sales verification analysis. WRA has used the above-cited statutes as a guide in our study of the county's procedures and practices for verifying sales.

WRA reviewed the sales verification procedures in 2018 for Jackson County. This study was conducted by checking selected sales from the master sales list for the current valuation period. Specifically WRA selected 14 sales listed as unqualified. All of the sales in the unqualified sales sample had reasons that were clear and supportable.

For residential, commercial, and vacant land sales with considerations over \$500, the contractor has examined and reported the ratio of qualified sales to total sales by class and performed the following analyses of unqualified sales:

The contractor has examined the manner in which sales have been classified as qualified or unqualified, including a listing of each step in the sales verification process, any adjustment procedures, and the county official responsible for making the final decision on qualification.

The contractor has reviewed with the assessor any analysis indicating that sales data are inadequate, fail to reflect typical properties, or have been disqualified for insufficient cause. In addition, the contractor has reviewed the disqualified sales by assigned code. If there appears to be any inconsistency in the coding, the contractor has conducted further analysis to

determine if the sales included in that code have been assigned appropriately.

Conclusions

Jackson County appears to be doing a good job of verifying their sales. WRA agreed with the

county's reason for disqualifying each of the sales selected in the sample. There are no recommendations or suggestions.

Recommendations

None

ECONOMIC AREA REVIEW AND EVALUATION

Methodology

Jackson County has submitted a written narrative describing the economic areas that make up the county's market areas. Jackson County has also submitted a map illustrating these areas. Each of these narratives have been read and analyzed for logic and appraisal sensibility. The maps were also compared to the narrative for consistency between the written description and the map.

Conclusions

After review and analysis, it has been determined that Jackson County has adequately

identified homogeneous economic areas comprised of smaller neighborhoods. Each economic area defined is equally subject to a set of economic forces that impact the value of the properties within that geographic area and this has been adequately addressed. Each economic area defined adequately delineates an area that will give "similar values for similar properties in similar areas."

Recommendations

None

NATURAL RESOURCES

Earth and Stone Products

Methodology

Under the guidelines of the Assessor's Reference Library (ARL), Volume 3, Natural Resource Valuation Procedures, the income approach was applied to determine value for production of earth and stone products. The number of tons was multiplied by an economic royalty rate determined by the Division of Property Taxation to determine income. The income was multiplied by a recommended Hoskold factor to determine the actual value. The Hoskold factor is determined by the life of the reserves or the lease. Value is based on two variables: life and tonnage. The operator determines these since there is no other means to obtain production data through any state or private agency.

Conclusions

The County has applied the correct formulas and state guidelines to earth and stone production.

Recommendations

None

Producing Oil and Gas

Methodology

Assessors Reference Library (ARL) Volume 3, Chapter 6: Valuation of Natural Resources

STATUTORY REFERENCES

Section § 39-1-103, C.R.S., specifies that producing oil or gas leaseholds and lands are valued according to article 7 of title 39, C.R.S.

Actual value determined - when.

(2) The valuation for assessment of leaseholds and lands producing oil or gas shall be determined as provided in article 7 of this title.

§ 39-1-103, C.R.S.

Article 7 covers the listing, valuation, and assessment of producing oil and gas leaseholds and lands.

Valuation:

Valuation for assessment.

(1) Except as provided in subsection (2) of this section, on the basis of the information contained in such statement, the assessor shall value such oil and gas leaseholds and lands for assessment, as real property, at an amount equal to eighty-seven and one-half percent of:

(a) The selling price of the oil or gas sold there from during the preceding calendar year, after excluding the selling price of all oil or gas delivered to the United States government or any agency thereof, the state of Colorado or any agency thereof, or any political subdivision of the state as royalty during the preceding calendar year;

(b) The selling price of oil or gas sold in the same field area for oil or gas transported from the premises which is not sold during the preceding calendar year, after excluding the selling price of all oil or gas delivered to the United States government or any agency thereof, the state of Colorado or any agency thereof, or any political subdivision of the state as royalty during the preceding calendar year.

§ 39-7-102, C.R.S.

Conclusions

The county applied approved appraisal procedures in the valuation of oil and gas.

Recommendations

None

VACANT LAND

**Jackson County is exempt from the Vacant Land Subdivision
Discount Study.**

POSSESSORY INTEREST PROPERTIES

Possessory Interest

Possessory interest property discovery and valuation is described in the Assessor's Reference Library (ARL) Volume 3 section 7 in accordance with the requirements of Chapter 39-1-103 (17)(a) (II) C.R.S. Possessory Interest is defined by the Property Tax Administrator's Publication ARL Volume 3, Chapter 7: A private property interest in government-owned property or the right to the occupancy and use of any benefit in government-owned property that has been granted under lease, permit, license, concession, contract, or other agreement.

Jackson County has been reviewed for their procedures and adherence to guidelines when assessing and valuing agricultural and

commercial possessory interest properties. The county has also been queried as to their confidence that the possessory interest properties have been discovered and placed on the tax rolls.

Conclusions

Jackson County has implemented a discovery process to place possessory interest properties on the roll. They have also correctly and consistently applied the correct procedures and valuation methods in the valuation of possessory interest properties.

Recommendations

None

PERSONAL PROPERTY AUDIT

Jackson County was studied for its procedural compliance with the personal property assessment outlined in the Assessor's Reference Library (ARL) Volume 5, and in the State Board of Equalization (SBOE) requirements for the assessment of personal property. The SBOE requires that counties use ARL Volume 5, including current discovery, classification, documentation procedures, current economic lives table, cost factor tables, depreciation table, and level of value adjustment factor table.

The personal property audit standards narrative must be in place and current. A listing of businesses that have been audited by the assessor within the twelve-month period reflected in the plan is given to the auditor. The audited businesses must be in conformity with those described in the plan.

Aggregate ratio will be determined solely from the personal property accounts that have been physically inspected. The minimum assessment sample is one percent or ten schedules, whichever is greater, and the maximum assessment audit sample is 100 schedules.

For the counties having over 100,000 population, WRA selected a sample of all personal property schedules to determine whether the assessor is correctly applying the provisions of law and manuals of the Property Tax Administrator in arriving at the assessment levels of such property. This sample was selected from the personal property schedules audited by the assessor. In no event was the sample selected by the contractor less than 30 schedules. The counties to be included in this study are Adams, Arapahoe, Boulder, Denver, Douglas, El Paso, Jefferson, Larimer, Mesa, Pueblo, and Weld. All other counties received a procedural study.

Jackson County is compliant with the guidelines set forth in ARL Volume 5 regarding discovery procedures, using the following methods to discover personal property accounts in the county:

- Public Record Documents
- Personal Observation, Physical Canvassing or Word of Mouth
- Questionnaires, Letters and/or Phone Calls to Buyer, Seller and/or Realtor

The county uses the Division of Property Taxation (DPT) recommended classification and documentation procedures. The DPT's recommended cost factor tables, depreciation tables and level of value adjustment factor tables are also used.

Jackson County submitted their personal property written audit plan and was current for the 2018 valuation period. The number and listing of businesses audited was also submitted and was in conformance with the written audit plan. The following audit triggers were used by the county to select accounts to be audited:

- Businesses in a selected area
- New businesses filing for the first time
- Random selection

Conclusions

Jackson County has employed adequate discovery, classification, documentation, valuation, and auditing procedures for their personal property assessment and is in statistical compliance with SBOE requirements.

Recommendations

None

WILDROSE AUDITOR STAFF

Harry J. Fuller, *Audit Project Manager*

Suzanne Howard, *Audit Administrative Manager*

Steve Kane, *Audit Statistician*

Carl W. Ross, *Agricultural / Natural Resource Analyst*

J. Andrew Rodriguez, *Field Analyst*

APPENDICES

STATISTICAL COMPLIANCE REPORT FOR JACKSON COUNTY 2018

I. Overview

Jackson County is a rural county located in north central Colorado. The county has a total of 2,923 real property parcels, according to data submitted by the county assessor’s office in 2018. The following provides a breakdown of property classes for this county:



The vacant land class of properties was distributed across a wide array of subclasses. Residential land (coded 1112) accounted for 19.4% of all vacant land parcels. Based on the number of vacant land parcels in Jackson County, we were not required to analyze this class of property for audit compliance.

For residential improved properties, single family properties accounted for 98.2% of all residential properties.

Commercial and industrial properties represented a much smaller proportion of property classes in comparison. Commercial/industrial sales accounted for less than 1% of all properties in this county.

II Data Files

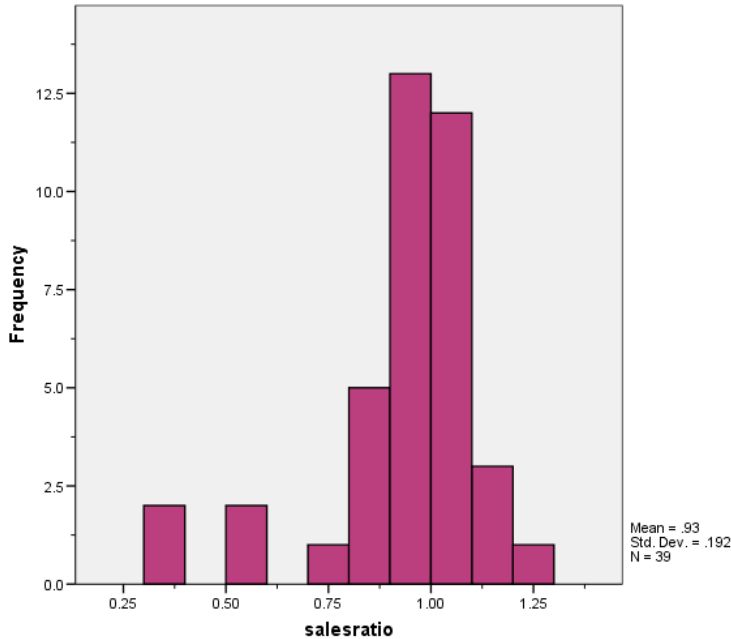
The following sales analyses were based on the requirements of the 2018 Colorado Property Assessment Study. Information was provided by the Jackson Assessor’s Office in June 2018. The data included all 5 property record files as specified by the Auditor.

III. RESIDENTIAL SALES RESULTS

A total of 41 qualified sales were submitted by the assessor for the 24 month period ending June 30, 2016. 2 sales were trimmed due to extreme ratios. This resulted in a final count of 39 qualified sales. These sales were analyzed using the required measurements for the level of assessment, as well as for the quality of the assessment, as follows:

| | |
|----------------------------|-------|
| Median | 0.979 |
| Price Related Differential | 1.109 |
| Coefficient of Dispersion | 12.3 |

The above ratio statistics were in compliance with the standards set forth by the Colorado State Board of Equalization (SBOE) for the overall residential sales. The following graphs describe further the sales ratio distribution for these properties:





The above graphs indicate that the distribution of the sale ratios was within state mandated limits.

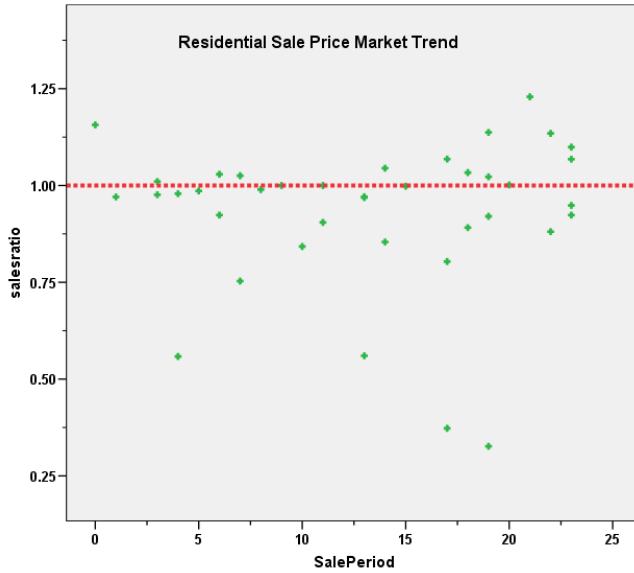
Residential Market Trend Analysis

We next analyzed the residential dataset using the 24-month sale period any residual market trending, with the following results:

Coefficients^a

| Model | | Unstandardized Coefficients | | Standardized | t | Sig. |
|-------|------------|-----------------------------|------------|----------------------|--------|------|
| | | B | Std. Error | Coefficients Beta | | |
| 1 | (Constant) | .925 | .067 | | 13.796 | .000 |
| | SalePeriod | .001 | .004 | .021 | .129 | .898 |

a. Dependent Variable: salesratio



The above analysis indicated that the assessor has adequately addressed market trending in the valuation of residential properties.

Sold/Unsold Analysis

In terms of the valuation consistency between sold and unsold residential properties, we compared the median and mean change in actual value for taxable years 2016 and 2018, as follows:

| Report | | | |
|--------|-----|--------|------|
| DIFF | | | |
| DIFF | N | Median | Mean |
| UNSOLD | 573 | 1.07 | 1.07 |
| SOLD | 39 | 1.09 | 1.24 |

Based on the median change in value, the above results indicate that sold and unsold residential properties were valued in a consistent manner.

IV. COMMERCIAL/INDUSTRIAL SALE RESULTS

Due to the fact that there were less than 10 commercial/industrial sales in this County between July 1 2011 and June 30 2016, this class of properties was not analyzed for sales ratio compliance.

V. VACANT LAND SALE RESULTS

Based on the guidelines of the 2018 audit, this class of property was exempt from this analysis.

VI. Conclusions

Based on this statistical analysis, there were no significant compliance issues concluded for Jackson County as of the date of this report.

STATISTICAL ABSTRACT

Residential

Ratio Statistics for CURRTOT / TASP

| Mean | 95% Confidence Interval for Mean | | Median | 95% Confidence Interval for Median | | | Weighted Mean | 95% Confidence Interval for Weighted Mean | | Price Related Differential | Coefficient of Dispersion | Coefficient of Variation Mean Centered |
|------|----------------------------------|-------------|--------|------------------------------------|-------------|-----------------|---------------|---|-------------|----------------------------|---------------------------|--|
| | Lower Bound | Upper Bound | | Lower Bound | Upper Bound | Actual Coverage | | Lower Bound | Upper Bound | | | |
| .932 | .870 | .995 | .979 | .923 | 1.010 | 97.6% | .841 | .653 | 1.029 | 1.109 | .123 | 20.6% |

The confidence interval for the median is constructed without any distribution assumptions. The actual coverage level may be greater than the specified level. Other confidence intervals are constructed by assuming a Normal distribution for the ratios.



Sale Price

Case Processing Summary

| | | Count | Percent |
|----------|------------------|-------|---------|
| SPRec | \$25K to \$50K | 1 | 2.6% |
| | \$50K to \$100K | 6 | 15.4% |
| | \$100K to \$150K | 14 | 35.9% |
| | \$150K to \$200K | 7 | 17.9% |
| | \$200K to \$300K | 8 | 20.5% |
| | \$300K to \$500K | 2 | 5.1% |
| | Over \$1,000K | 1 | 2.6% |
| Overall | | 39 | 100.0% |
| Excluded | | 0 | |
| Total | | 39 | |

Ratio Statistics for CURRTOT / TASP

| Group | Median | Price Related Differential | Coefficient of Dispersion | Coefficient of Variation Median Centered |
|------------------|--------|----------------------------|---------------------------|--|
| \$25K to \$50K | .989 | 1.000 | .000 | . |
| \$50K to \$100K | 1.037 | .994 | .072 | 10.2% |
| \$100K to \$150K | .947 | 1.004 | .116 | 19.7% |
| \$150K to \$200K | .998 | .992 | .119 | 20.7% |
| \$200K to \$300K | 1.012 | 1.011 | .112 | 19.0% |
| \$300K to \$500K | .952 | .993 | .050 | 7.1% |
| Over \$1,000K | .327 | 1.000 | .000 | . |
| Overall | .979 | 1.109 | .123 | 20.2% |